



TTI Project No. 20-763

February 4, 2021

PRELIMINARY ASSESSMENT REPORT

Prepared by:

PI # 021388

Alec Halbruner
Environmental Associate 1

SITE LOCATION:

Former Reliable Tire Co.
1115 Chestnut Street
Block 1302, Lot 1
Camden, New Jersey 08103

Reviewed by:

Andrew Basehoar, P.G., LSRP
Senior Project Manager

PREPARED FOR:

Camden Redevelopment Agency
Camden City Hall, 520 Market Street, Suite 1300
Camden, New Jersey 08103
Attention: Ms. Olivette Simpson



CONTENTS

1	INTRODUCTION	1
2	SITE DESCRIPTION.....	3
2.1	Physical Setting.....	3
2.2	Hazardous & Non-Hazardous Materials and Substances.....	4
2.3	Wastewater Discharge History.....	5
2.4	Radioactive Materials.....	5
2.5	Fill Material.....	5
2.6	Waste Disposal Areas	6
2.7	Prior Reports	6
2.8	Current and/or Past Remedial Activities	6
3	SITE HISTORY.....	7
3.1	Ownership History.....	7
3.2	Operational History	7
3.3	Historical Records Review	8
3.4	Historical Environmental Investigations.....	10
4	REGULATORY RECORDS REVIEW	11
4.1	Regulatory Database Review.....	11
4.2	NJDEP File Review	13
4.3	City of Camden File Review	14
4.4	NJDEP GIS Database Overview	15
5	POTENTIAL AREAS OF CONCERN	16
6	PROTECTIVENESS OF PAST REMEDIES	18
7	ORDER OF MAGNITUDE ANALYSIS	19
8	SITE INSPECTION AND AOC DESCRIPTIONS	20
8.1	Site Inspection Information.....	20
8.2	Owner Interview.....	20
8.3	AOC Narratives	20
9	PRELIMINARY ASSESSMENT CONCLUSIONS	24
10	GEOPHYSICAL SURVEY	25
10.1	Geophysical Survey Methodology.....	25
10.2	Geophysical Observations	25

FIGURES, TABLES AND APPENDICES

FIGURE 1.0:	REGIONAL SITE LOCATION MAP
FIGURE 2.0:	SITE DIAGRAM
FIGURE 3.0:	TAX MAP
FIGURE 4.0:	GEOPHYSICAL SURVEY MAP
FIGURE 5.0:	AREA OF CONCERN (AOC) MAP

TABLE 1.0:	HISTORICAL HAZARDOUS AND NON-HAZARDOUS SUBSTANCES
TABLE 2.0:	WASTEWATER DISCHARGE HISTORY
TABLE 3.0:	SITE OWNERSHIP
TABLE 4.0:	OPERATIONAL HISTORY
TABLE 5.0:	RESOURCE LIST
TABLE 6.0:	HISTORIC AERIAL PHOTOGRAPH REVIEW
TABLE 7.0:	HISTORICAL FIRE INSURANCE MAP REVIEW
TABLE 8.0:	HISTORIC TOPOGRAPHIC MAP REVIEW
TABLE 9.0:	CITY DIRECTORY ABSTRACT
TABLE 10.0:	REGULATORY DATABASES REVIEWED
TABLE 11.0:	AREAS OF CONCERN
TABLE 12.0:	AOC STATUS

APPENDIX A:	HISTORIC FILL MAP
APPENDIX B:	HISTORICAL AERIAL PHOTOGRAPHS
APPENDIX C:	HISTORICAL FIRE INSURANCE MAPS
APPENDIX D:	HISTORICAL TOPOGRAPHIC MAPS
APPENDIX E:	CITY DIRECTORY
APPENDIX F:	DATABASE REPORT
APPENDIX G:	NJDEP DOCUMENTS
APPENDIX H:	CITY OF CAMDEN MUNICIPAL DOCUMENTS
APPENDIX I:	PHOTOLOG
APPENDIX J:	GEOPHYSICAL DOCUMENTS

1 INTRODUCTION

Site Name: Reliable Tire Co.
 List all AKAs: _____
 Street Address: 1115 Chestnut Street
 Municipality: Camden
 County: Camden Zip Code: 08103
 Program Interest (PI) Number(s) 021388 Case Tracking No.: LSR190001
 Easting (x): 321437 Northing (y): 401276
 Block # 1302 Lot # 1

Current Site Use (check all that apply)

- Industrial
 Residential
 Commercial
 School/Child Care
 Other

- Agricultural
 Park/Recreational
 Vacant
 Government

Intended Future Use, if known (check all that apply)

- Industrial
 Residential
 Commercial
 School/Child Care
 Park/Recreational
 Vacant
 Government
 Unknown

TTI Environmental, Inc. (TTI) was commissioned by Camden Redevelopment Agency (CRA), to conduct a Preliminary Assessment (PA) of the above identified property (site). This PA is being conducted in order to identify any potential Areas of Concern (AOCs) that may impact the site. This report was conducted in accordance with N.J.A.C. 7:26 E *Technical Requirements for Site Remediation* and the *Preliminary Assessment Technical Guidance*, Version 1.0, dated January 2012

The purpose of a PA is to determine whether the potential for contaminants are or were present at a site, or if the potential for contaminants migrating onsite from an offsite source is present, and thus whether additional remediation is necessary at a site due to the presence of any potentially contaminated areas of concern (AOCs). An AOC is an area at a site where contamination is identified or suspected.

The PA contains a summary and recommendations for the AOCs, as defined by the Technical Requirements for Site Remediation (TRSR) N.J.A.C. 7:26E, identified through a diligent search of documentation likely to reasonably contain information related to the site at the time it was naturally vegetated to the present. The following NJDEP regulations and guidance were referenced during the preparation of this PA:

- N.J.A.C. 7:26B, ISRA;
- N.J.A.C. 7:26C, Administrative Requirements for the Remediation of Contaminated Sites (ARRCS);
- N.J.A.C. 7:26D, Remediation Standards;
- N.J.A.C. 7:26E, TRSR;
- Preliminary Assessment Technical Guidance;

- Technical Guidance for Site Investigations of Soil, Remedial Investigation of Soil, and Remedial Verification Sampling for Soil;
- NJDEP Field Sampling Guide; and
- N.J.S.A. 58:10C-1 et seq, SRRA

2 SITE DESCRIPTION

2.1 Physical Setting

2.1.1 Site Description and Location

The site is located in an urban setting within Camden City, New Jersey. A regional site location map depicting the site is presented as **Figure 1.0**. An overall aerial view of the site is presented in **Figure 2.0** and a parcel map showing the current block/lot location is included as **Figure 3.0**. **Figure 4.0** is a geophysical map and **Figure 5.0** is the area of concern (AOC) map of the site.

The site is currently a 1.98-acre unimproved parcel of land that formerly included several manufacturing facilities that burned down in June 2011. Manicured lawn currently covers the site.

2.1.2 Topography

The site is approximately 11 feet above mean sea level and is located within the Coastal Plain Physiographic Province. The site slopes gently in the south-southeasterly direction and the nearest surficial body of water is the Cooper River approximately 0.32-mile northeast of the site.

2.1.3 Geology

The site is underlain by the Potomac Formation of the Upper Cretaceous/Lower Cremanian Age. The bedrock lithology includes fine- to coarse-grained sand interbedded with white, red or yellow clay. The surficial geology at the site is identified as the Cape May Formation, Unit 2, which includes a lithology of sand, pebble gravel, minor silt, clay, peat, and cobble gravel.

Soils at the site are classified as Urban Land, Boonton substratum, 0 to 8 percent slopes, red sandstone lowland. "Urban land" is used to describe soils that have been altered via human development and can no longer be accurately described.

2.1.4 Hydrogeology

The site is located within the Cooper River area of the Lower Delaware Watershed. Groundwater at the site is estimated to flow in a south-southeasterly direction based on topographic information. No information regarding depth to groundwater was provided to TTI.

2.1.5 Surface Water and Wetlands

Rainwater at the site either is discharged to storm drains along the outside of the site or percolates through soils at the site. Surface water is estimated to flow in a general south-southeasterly direction based on topographic information.

There are no federal or state designated wetlands on or adjacent to the site.

2.1.6 Utility Service

TTI did not identify utility lines at the site. TTI reviewed a City of Camden municipal permit for the disconnection of public water and sewer lines from the site in 2016.

2.2 Hazardous & Non-Hazardous Materials and Substances

TTI researched the NJDEP Data Miner search utility program for facility information including permits, Activity Numbers, NJDEP PI ID Numbers, and violations applicable to the site. Two UST registration permits dating 2001 and 2003 were identified on Data Miner. No further environmental permits were identified.

2.2.1 Environmental Permits

The site was identified by NJDEP Data Miner within the Site Remediation Program (SRP) Program Interest (PI) Number 021388. Two UST registration permits dating 2001 and 2003 were identified on Data Miner. No further environmental permits were identified. Further information regarding the former USTs at the site is included in **Section 4.2**.

2.2.2 Hazardous & Non-Hazardous Substances

During the site inspection, no hazardous materials and/or substances were observed at the site.

The site formerly operated as the Camden Pottery Company, a pottery manufacturing operation, from approximately 1906 until 1964 and as Reliable Tire Company from 1964 until 1999. The site included vacant buildings from 1999 until 2011 and has been vacant unimproved land since 2011. Historical pottery manufacturing operations would require the use of various metals, paints, finishing chemicals, and machinery utilizing lubricating fluids. The site also historically included at least ten kilns used to heat the pottery materials. Kilns typically utilize coal, electricity, and wood as a fuel source but may have utilized fuel oil. No historical investigations have been conducted of the historical pottery manufacturing operation. A summary of the historical hazardous and non-hazardous substances used at the site is included in **Table 1.0** below.

Table 1.0: Historical Hazardous and Non-Hazardous Substances		
Date	Operation	Materials
1906 – 1964	Camden Pottery Company	Various pottery manufacturing materials (i.e. metals, paints, finishing chemicals, and machinery utilizing lubricating fluids, coal, etc.)
1964 – 1999	Reliable Tire Company	Site operated as a warehouse/wholesale distributor of tires; no hazardous materials were identified to have been historically used in this operation
1999-2011	Vacant buildings	None
2011 – Present	Vacant land	None

TTI identified three pole-mounted transformers above the sidewalk adjoining the northern side of the site during the site inspection. TTI was unable to confirm if the transformer fluid within the pole-mounted transformers contained polychlorinated biphenyls (PCBs). TTI also identified a former transformer room depicted in the southwestern portion of the site on a historical fire insurance map. The fire insurance map did not include a date but depicted the site as a potter manufacturing facility. TTI considers it likely that PCB-containing transformer fluid was utilized within the former transformer room based on the dates of operation of the former pottery manufacturing operations at the site (i.e., approximately 1906 – 1964).

2.3 Wastewater Discharge History

Date	Discharge Point
1906 – 2016	Public Sewer Connection
2016 – Present	None

Discharges of hazardous substances have not been reported for the site. No current or historical industrial or processed wastewater discharges were identified during the diligent inquiry or the site inspection.

2.4 Radioactive Materials

No radioactive material was observed to be located on the site during the site inspections. Based on a review of historical site operations such material would not have been used at the site in the past.

2.5 Fill Material

2.5.1 Historic Fill

TTI performed a review of historical fill maps prepared by the New Jersey Geological Survey and organized according to topographic quadrangles. These maps were created in response to the "Brownfield and Contaminated Site Remediation Act" (N.J.S.A. 58:10B-1 et seq.) that required the NJDEP to map regions of the state where large areas of historic fill exist and make this information available to the public. This fill map was generated from stereo aerial photography taken in March 1979, supplemented in places by planimetric aerial photography taken in the spring of 1991 and 1992, and shows areas of historic fill covering more than approximately five acres.

For the purposes of these maps, historic fill is non-indigenous material placed on a site in order to raise the topographic elevation of the site. No representation is made as to the composition of the fill or presence of contamination in the fill. Some areas mapped as fill may contain chemical-production waste or ore-processing waste that exclude them from the legislative definition of historic fill. These maps are intended for use as a source of information and should not be used exclusively in the diligent inquiry process for site investigations. The site is identified within the Camden, NJ Quadrangle in an area that is not within a represented fill area. An elevated railroad easement granted to Delaware River Port adjoins the site to the west and former rail lines ran from the elevated railroad onto the site. Historic fill material is depicted along portions of the elevated railroad and TTI considers the rail lines extending from the elevated line onto the site to be representative of potential historic fill at the site. A copy of this map is included in **Appendix A**.

2.5.2 Alternative Fill

No alternative fill material was observed to be located on the site during this assessment. TTI notes that, following the fire that destroyed the onsite buildings in 2010, the site was bulldozed. There is potential debris from former structures was used as fill on the site. TTI also notes that elevated levels of soil conductivity were observed throughout the northern portion of the site during the geophysical which is indicative of potential buried debris.

2.5.3 Clean Fill

No clean fill material was observed to be located on the site during this assessment.

2.6 Waste Disposal Areas

No waste disposal areas were observed to be located on the site during the site inspection.

2.7 Prior Reports

See **Section 4.2**.

2.8 Current and/or Past Remedial Activities

The site currently has an open remediation case with the NJDEP identified under PI Number 021388. The remediation case was opened in 2019 and is associated with a request for funding from the NJDEP to conduct a PA and Site Investigation (SI) at the site. Further information regarding the request for funding is included in **Section 4.2**. TTI did not identify records of any previous remediation activities at the site.

3 SITE HISTORY

3.1 Ownership History

The site is currently owned by The City of Camden, who foreclosed on the site on February 13, 2018, according to the Open Public Records Search System (OPRS) (<https://oprs.co.monmouth.nj.us/Oprs/>).

The City of Camden provided TTI with a letter summarizing the historical ownership of the site dating back to 1895. The ownership history summarized in the letter was obtained from a review of Camden County deed records. The historical ownership is summarized in **Table 3.0** below.

Grantor	Grantee	Date
Unknown	Isaac Lee	1895
Isaac Lee	James H. Lyons	April 12, 1897
James H. Lyons	Lyons Pottery Co.	August 26, 1897
Lyons Pottery Co.	Morrell Dobbins	January 9, 1900
Morrell Dobbins	Camden Pottery	January 29, 1902
Camden Pottery	Universal Sanitary Manufacturing	October 26, 1938
Universal Sanitary Manufacturing	Mack Warehouse Corporation	February 22, 1963
Mack Warehouse Corporation	Chestnut Realty Associates	September 25, 1968
Chestnut Realty Associates	The City of Camden	February 13, 2018

3.2 Operational History

3.2.1 Historical Operations

TTI reviewed historical resources including a City Directory Abstract, historical fire insurance maps, City of Camden municipal documents, and NJDEP documents to obtain information regarding the historical operations at the site. A summary of the identified historical operations is provided in **Table 4.0** below.

Operator	From	To	Notes
Vacant Land	At least 1891	Approximately 1906	TTI identified no evidence of structures being present at the site prior to 1906
Camden Pottery Company	Approximately 1906	1964	The site operated as a pottery manufacturing company specialized in bathroom porcelain products. The site included several kiln rooms, storage spaces, packaging spaces, drying rooms and workshops.
Reliable Tire Company	1964	1999	The site operated as a warehouse and wholesale distributor for various tire brands. No manufacturing activities were conducted as a part of this operation.
Vacant buildings	1999	2011	No operations were present at the site.
Vacant land	2011	Present	The former site buildings burned to the ground in June 2011 and the rubble of the fire was cleared in 2016

3.2.2 Current Operations

The site is currently a vacant lot with no operations.

3.3 Historical Records Review

TTI reviewed several historical records pertaining to the site. **Table 5.0**, below, includes the resources utilized in researching the history of the subject property.

Name of Resource	Date of Document Reviewed	Appendix
NJDEP OPRA Reply Documents	12/2020	J
Historic Fill Map	12/2020	D
City Directory Abstract ⁽²⁾	12/2020	E
Historical Aerial Photographs ⁽²⁾	12/2020	F
Historical Fire Insurance Maps ⁽²⁾	12/2020	G
Historical Topographic Maps ⁽²⁾	12/2020	H
Database Report ⁽²⁾	12/2020	I
City of Camden OPRA Reply Documents	12/2020	L

(1): ERIS, Toronto, ON, Canada.

Pertinent information obtained from the above sources is presented in various sections throughout the report.

3.3.1 Historical Aerial Photograph Review

TTI obtained historical aerial photographs corresponding to the years 1931, 1957, 1959, 1965, 1973, 1981, 1995, 2006, 2008, 2010, 2013, 2015, 2017, and 2019. Copies of aerial photographs provided by EDR are included as **Appendix B**. A review of the provided photographs is summarized in **Table 6.0**, below.

Image Year(s)	Subject Property	Neighboring Properties
1930 – 1965	Improved with one structure occupying the entirety of the subject site except the southern portion; a bridge extends from the eastern side of the building to the eastern neighboring property	Urban development to the east and south; one structure to the north; elevated train tracks to the west; the structure to the north is replaced with a larger commercial structure beginning in 1959
1973 – 2010	Consistent with the 1930 – 1965 aerial photographs	An addition has been constructed onto the western side of the building to the north; otherwise consistent with the 1959-1965 aerial photographs
2013 - 2019	Unimproved land with rubble throughout; rubble is removed beginning in 2017	Unimproved land to the east; otherwise consistent with the 1973 – 2010 aerial photographs

3.3.2 Historical Fire Insurance Map Review

TTI requested historical fire insurance maps depicting the site and surrounding area. TTI reviewed historical fire insurance maps depicting the site and surrounding area corresponding to the years 1891, 1906, 1926, 1950, 1977, and 1982. These maps are summarized in **Table 7.0** below. Copies of these maps are provided in **Appendix C**.

Image Year(s)	Subject Property	Neighboring Properties
1891	Depicted as vacant land	Vacant land depicted to the east; cemetery depicted to the north; railroad depicted to the west; two shed structures depicted to the south

Table 7.0: Historical Fire Insurance Map Review		
Image Year(s)	Subject Property	Neighboring Properties
1906	Camden Pottery Company depicted at the site with interior features including storage areas, a green room, pressing shops, a laboratory, office space, a shed, a packing room, biscuit kilns, and gloss kilns and a coal pile in the southeastern exterior portion; a railroad line is depicted running through the southwestern to the southern central portion; the site also utilized coal for heat and power, gas lights, and chemical extinguishers	Friend's Meeting House, a residential dwelling, and a horse shed depicted to the north; railroad tracks depicted to the west; residential dwellings depicted to the east; residential dwellings and a shed structure depicted to the south
1926	A bridge is depicted connecting a packing room on the eastern boundary of the site to a crate storage warehouse neighboring the site to the east; otherwise consistent with the 1906 fire insurance map	A crate manufacturing and mould shop, a crate storage warehouse and residential dwellings are depicted to the east; an auto shed and the Friend's Meeting House are depicted to the north; otherwise consistent with the 1906 fire insurance map
1950	Consistent with the 1926 fire insurance map	Residential dwellings, a junk yard, and an auto repair shop are depicted to the south; a playground and a playhouse are depicted to the north; otherwise consistent with the 1950 fire insurance map
1977 - 1982	Depicted as Reliable Tire Co., including warehouses, a raw materials storage room, a packing room, and a tunnel; the railroad track is no longer depicted	Emdur Products Corporation, a metal assembly warehouse, is depicted to the north; the former auto repair facility to the south has been replaced with sheet metal works; otherwise consistent with the 1950 fire insurance map

3.3.3 Historical Topographic Map Review

TTI requested a search for any historical topographic maps that may include the site and surrounding area. TTI received copies of maps dated 1888, 1898, 1900, 1903, 1947, 1955, 1970, 1981, 1995, and 2016. Copies of these maps are included as **Appendix D**. TTI's review of the topographic maps is summarized in **Table 8.0**, below.

Table 8.0: Historic Topographic Map Review		
Image Year(s)	Site	Neighboring Properties
1891	Depicted as unimproved land	Railroad tracks depicted along the western boundary of the subject site; surrounding area is otherwise depicted as unimproved land
1894 – 1920	Depicted as unimproved land	Railroad tracks to the west; two structures to the east and north; urban land depicted to the south
1943 – 1995	Depicted as urban land	One structure depicted to the north; surrounding area is otherwise depicted as urban land
2016	No individual structures are depicted on the 2016 topographic map besides public buildings (i.e. schools, churches, etc.)	No individual structures are depicted on the 2016 topographic map besides public buildings (i.e. schools, churches, etc.)

3.3.4 City Directory Abstract Review

TTI reviewed a City Directory Abstract including listings for the site and nearby properties. The city directory abstract provided listings for properties in the area of the site dating from 1926 until 2018. Listings relevant to the site are summarized in **Table 9.0** below. A copy of this abstract is provided in **Appendix E**.

Table 9.0: City Directory Abstract		
Address	Year	Operation
1115 Chestnut Street	1971	Firestone Tire; Pirelli Tire Distributor; Reliable Tire Distributor
	1976	Bobby Onser Tire; Firestone Tire; Gen Tire Distributor; Reliable Tire Distributor; Goodrich Tire Distributor; Yokohama Tires
	1980	Carleton Tires; Firestone Tire Distributors; Gen Tire Distributors; Goodrich Tire Distributors; Michelin Tires; Reliable Tires; Spartan Tires; Vanguard Tires; Veolice Tire Distributor; Yokohama Tires
	1985	Firestone Tire Distributors; Gen Tire Distributors; Goodrich Tire Distributors; Michelin Tires; Reliable Tires; Spartan Tires; Vanguard Tires; Veolice Tire Distributor
	1990	Reliable Tire Distributor; Spartan Tires; Veolice Tire Distributor
	1995, 2000, 2004-2005	Reliable Tire Distributor; Spartan Tires

3.4 Historical Environmental Investigations

TTI did not identify evidence of any previous environmental investigations being conducted at the site. TTI reviewed documentation associated with former underground storage tanks (USTs) at the site and general NJDEP documents associated with the site. Further information regarding the historical NJDEP documents is provided in **Section 4.2**.

4 REGULATORY RECORDS REVIEW

4.1 Regulatory Database Review

TTI obtained a Database Report for the site and surrounding area. The purpose of the regulatory database review is to identify regulatory cases at the site, which may potentially have an adverse environmental impact to the site. A description of each individual database searched are summarized in Database Report, which is included as **Appendix F**.

Regulated sites are sites which are registered with a governmental agency based on their operations or based on characteristics of their facility and not necessarily sites which have confirmed contamination and/or releases. Regulatory cases are sites which have confirmed contamination and/or releases to the environment that have been reported to a governmental agency. A description of each individual database is included in the Database Report.

Table 10.0 is a listing of the databases utilized by the Database Report in performing the regulatory database review along with the corresponding ASTM search distances. A description of each individual database is included in the Database Report.

Table 10.0: Regulatory Databases Reviewed							
Database	Search Radius	Target Property	Within 0.12 mile	0.12 to 0.25 mile	0.25 to 0.5 mile	0.50 to 1.00 mile	Total
ALL SITES	0.25	0	53	57	-	-	110
ALT FUELS	0.25	0	0	0	-	-	0
BROWNFIELDS	0.5	0	2	3	13	-	18
BULK TERMINAL	0.25	0	0	0	-	-	0
CEA	0.5	0	0	0	5	-	5
CERCLIS	0.5	0	0	1	5	-	6
CERCLIS LIENS	0.02	0	-	-	-	-	0
CERCLIS NFRAP	0.5	0	0	0	1	-	1
CHROMATE	0.5	0	0	0	0	-	0
DEED	0.5	0	0	0	5	-	5
DELETED NPL	0.5	0	0	0	0	-	0
DELIST STR	0.5	0	0	3	2	-	5
DELISTED DRYCLEANERS	0.25	0	0	0	-	-	0
DELISTED FED DRY	0.25	0	0	0	-	-	0
DELISTED ILST	0.5	0	0	0	0	-	0
DELISTED IUST	0.25	0	0	0	-	-	0
DELISTED LST	0.5	0	0	0	2	-	2
DELISTED SRP	0.5	0	0	1	5	-	6
DELISTED TNK	0.25	0	0	0	-	-	0
DRYCLEANERS	0.25	0	0	0	-	-	0
DSHW	1.0	0	0	1	7	18	26
ERNS	0.02	0	-	-	-	-	0
ERNS 1982 TO 1986	0.02	0	-	-	-	-	0
ERNS 1987 TO 1989	0.02	0	-	-	-	-	0
FED BROWNFIELDS	0.5	0	0	0	4	-	4

Table 10.0: Regulatory Databases Reviewed							
Database	Search Radius	Target Property	Within 0.12 mile	0.12 to 0.25 mile	0.25 to 0.5 mile	0.50 to 1.00 mile	Total
FED DRYCLEANERS	0.25	0	1	0	-	-	1
FED ENG	0.5	0	0	0	0	-	0
FED INST	0.5	0	0	0	0	-	0
FEMA UST	0.25	0	0	0	-	-	0
FINDS/FRS	0.02	1	3	-	-	-	4
FRP	0.25	0	0	0	-	-	0
FTTS ADMIN	0.02	0	-	-	-	-	0
FTTS INSP	0.02	0	-	-	-	-	0
FUDS	1.0	0	0	0	1	1	2
HIS SPILL	0.125	0	22	-	-	-	22
HIST LUST	0.5	0	1	1	7	-	9
HIST MLTS	0.02	0	-	-	-	-	0
HIST TSCA	0.125	0	0	-	-	-	0
HMIRS	0.125	0	2	-	-	-	2
ICIS	0.02	0	3	-	-	-	3
INDIAN LUST	0.5	0	0	0	0	-	0
INDIAN UST	0.25	0	0	0	-	-	0
IODI	0.5	0	0	0	0	-	0
ISRA	0.5	0	0	5	33	-	38
LUST	0.5	0	1	6	7	-	14
MAJOR FAC	0.5	0	0	0	2	-	2
MINES	0.25	0	0	0	-	-	0
MLTS	0.02	0	-	-	-	-	0
NCDL	0.125	0	0	-	-	-	0
NJEMS	0.25	1	26	58	-	-	85
NON OLF	0.5	0	0	0	0	-	0
NPL	1.0	0	0	0	0	2	2
ODI	0.5	0	0	0	0	-	0
PCB	0.5	0	0	0	0	-	0
PDES	0.25	0	0	1	-	-	1
PFAS	0.5	0	0	0	0	-	0
PFAS NPL	0.5	0	0	0	0	-	0
PFAS TRI	0.5	0	0	0	0	-	0
PFAS WATER	0.5	0	0	0	0	-	0
PIPELINE INCIDENT	0.02	0	-	-	-	-	0
PROPOSED NPL	1.0	0	0	0	0	0	0
PRP	0.02	0	2	-	-	-	2
PUB FUNDED	1.0	0	0	0	0	3	3
RCRA CESQG	0.25	0	2	1	-	-	3
RCRA CORRACTS	1.0	0	0	0	1	4	5
RCRA LQG	0.25	0	0	0	-	-	0
RCRA NON GEN	0.25	0	7	4	-	-	11
RCRA SQG	0.25	0	0	0	-	-	0
RCRA TSD	0.5	0	1	0	2	-	3
RE EVAL	1.0	0	1	0	0	4	5
REFN	0.25	0	0	0	-	-	0
SCRD DRYCLEANER	0.5	0	0	0	0	-	0

Table 10.0: Regulatory Databases Reviewed							
Database	Search Radius	Target Property	Within 0.12 mile	0.12 to 0.25 mile	0.25 to 0.5 mile	0.50 to 1.00 mile	Total
SEMS	0.5	0	0	1	3	-	4
SEMS ARCHIVE	0.5	0	0	0	1	-	1
SEMS LIEN	0.02	0	-	-	-	-	0
SHWS	1.0	0	4	9	25	126	164
SITE REMEDIATION	0.5	1	10	17	54	-	82
SPILLS	0.125	0	13	-	-	-	13
SSTS	0.25	0	0	2	-	-	2
SUPERFUND ROD	1.0	0	0	0	0	1	1
SWF/LF	0.5	0	0	0	1	-	1
TRIS	0.02	0	-	-	-	-	0
TSCA	0.125	0	0	-	-	-	0
UST	0.25	1	5	8	-	-	14
UST REM	0.5	1	2	1	3	-	7
VCP	0.5	0	1	2	6	-	9

The site was identified by the Database Report as a regulatory cases/regulated facility. A summary of the site's regulatory listings is provided below.

Site

Reliable Tire Co. – 1115 Chestnut Street

The Database Report identified the site within the FINDS/FRS, NJEMS, SITE REMEDIATION, UST, UST REM databases.

The FINDS/FRS database listing redirects the reader to the NJEMS listing associated with the site. The NJEMS listing does not contain any information identifying a potential area of concern (AOC) at the site.

The SITE REMEDIATION, UST, and UST REM databases identify the site under PI Number 021388. The UST database identifies one out-of-service 6,500-gallon heating oil UST and two out-of-use 6,500-gallon USTs with unknown contents associated with the site. The USTs are listed as having been out of service since 1944. The UST REM listing identifies an active remediation case at the site. Further information regarding the USTs is provided in **Section 4.2**, below.

4.2 NJDEP File Review

TTI submitted an Open Public Records Access (OPRA) Request to the NJDEP on June 11, 2020 (OPRA Tracking Number 272026), requesting to review all documents pertaining to the Reliable Tire Co. site identified under Program Interest (PI) Number 021388. On December 10, 2020, the NJDEP issued a response to TTI's OPRA request stating that the relevant documents identified from TTI's request would be sent to TTI via mail. TTI received the documents on December 18, 2020. A summary of the provided NJDEP documents is included below:

- 2019 Exemption from Spill Act Liability Certification Form – The form states that the owner of the site was a governmental entity exempt from liability for releases at the site due to tax delinquency. The letter stated that the owner did not have knowledge of the responsible party for the contaminants discharged at the site. The NJDEP issued a letter in response to the form stating that a funding request had been submitted to the Hazardous Discharge Site Remediation Fund (HDSRF) for the completion of a Preliminary Assessment/Site Investigation at the site.

- 2004 UST Registration Questionnaire – States that no changes have been made since the previous UST Registration Questionnaire
- 2001 UST Registration Questionnaire - States that no changes have been made since the previous UST Registration Questionnaire
- 1998 UST Registration Questionnaire - States that no changes have been made since the previous UST Registration Questionnaire
- 1994 UST Registration Questionnaire - States that no changes have been made since the previous UST Registration Questionnaire
- 1990 UST Registration Questionnaire – Identifies a change in facility address to 1115 Chestnut Street, Camden, NJ
- 1989 UST Registration Questionnaire – States that no changes have been made since the previous UST Registration Questionnaire
- 1987 UST Registration Questionnaire – Identifies three 6,500-gallon USTs of unknown contents at the site
- 1987 Letter to the NJDEP Bureau of USTS – The letter states that the owner was unable to complete the questionnaire due to limited knowledge of the USTs at the site. The letter states that the USTs were installed prior to 1947 and have not been used since 1960.
- Undated drawing of the site – The drawing depicts the former structures and rail line on the site. No description of the site operations is included on the drawing. Three 6,500-gallon heating oil USTs are depicted on the southeastern corner of the site and labelled as “empty”.

Historical NJDEP OPRA documents have been included herein as **Appendix G**.

4.3 City of Camden File Review

TTI submitted an OPRA Request to the City of Camden Municipal Clerk's Office on June 11, 2020, requesting to review tax assessment, construction department, health department, and fire department documents associated with the site. The Camden Municipal Clerk responded to TTI's request on July 21, 2020 with the following documents:

- Current property assessment page of the site
- 2020 property assessment card
- 2018 tax map depicting the area of the site
- 2016 permit to demolish a former building
- 2016 permit for water and sewer connection termination
- 2011 property assessment card
- 1993 property assessment card
- 1992 invoice from a construction company for the installation of steel columns and the repair of wood trusses
- 1992 documentation of a tax assessment ruling regarding the value of the site; three USTs are identified in the documentation

TTI contacted the City of Camden Fire Department on January 11, 2021 to obtain further information regarding the fire at the site in 2011. The Fire Department provided TTI with a copy of the official report for the fire at the site in 2011. The report identified the incident as occurring on June 9, 2011 and documented approximately 100 gallons of an unknown liquid and approximately 40 to 50 gallons of an unknown blue liquid being spilled during the fire. The report also documents that the fire spread to a box truck and a forklift. The fire department utilized water from fire hydrants to put out the fire.

All documents obtained from the City of Camden during the PA have been included herein as **Appendix H**.

4.4 NJDEP GIS Database Overview

TTI reviewed several NJDEP Geographical Information System (GIS) data layers covering the site on the NJDEP GeoWeb Website. The site was identified within the NJEMS and Underground Storage Tanks Facilities layers. The UST Facilities listing documents an update to the UST registration in 2001 and an inspection conducted of the USTs at the site in 2007. The NJEMS listing redirects the reader to the Site Remediation Program listing associated with the site under PI Number 021388. Further information regarding the former USTs is provided in **Section 4.2**.

5 POTENTIAL AREAS OF CONCERN

This section summarizes the potential AOCs, as defined in NJAC 7:26E-1.8, identified during TTI's diligent inquiry into the current and historic operations at the site and the October 15, 2019 site inspection. All AOCs listed below in **Table 11.0** whose locations are known have been identified on the AOC Map (**Figure 5.0**). Individual AOCs are discussed in **Section 8**.

Table 11.0: Areas of Concern		
Area of Concern	Currently or Formerly Exists at the Site (Yes/No)	Location Referenced to the AOC Map
Bulk Storage Tanks and Appurtenances		
Aboveground Storage Tanks and Associated Piping	No	
Underground Storage Tanks and Associated Piping	Yes	AOCs 1A, 1B, 1C, 1D, 1E
Silos	No	
Rail Cars	No	
Loading and unloading areas	Yes	AOC 2
Piping, above ground and below ground pumping stations, sumps and pits	No	
Storage and Staging Areas		
Storage pads including drum and/or waste storage	No	
Surface impoundments and lagoons	No	
Dumpsters	No	
Loading docks	No	
Drainage Systems and Areas		
Floor drains, trenches, piping, sumps, pits	No	
Process area sinks and piping which receive process waste	No	
Roof leaders when process operations vent to the roof	No	
Drainage swales & culverts	No	
Storm sewer collection systems	No	
Storm water detention ponds and fire ponds	No	
Surface water bodies	No	
Septic systems leach fields or seepage pits	No	
Drywells and sumps	No	
Discharge and Disposal Areas		
Areas of discharge per N.J.A.C. 7:1E	No	
Waste piles as defined by N.J.A.C 7:26	No	
Wastewater collection systems including septic systems, seepage pits, & dry wells.	No	
Landfills or landfarms	No	
Sprayfields	No	
Historic Fill or any other Fill material	Yes	AOCs 3 and 4 (AOC 4 is not mapped)
Open Pipe discharges	No	
Burn Pits	No	
Incinerators	No	
Building Interior Areas with a Potential for Discharge to Environment		
Loading or Transfer areas	No	
Waste Treatment areas	No	
Boiler rooms	No	
Air vents and ducts	No	

Table 11.0: Areas of Concern		
Area of Concern	Currently or Formerly Exists at the Site (Yes/No)	Location Referenced to the AOC Map
Chemical storage cabinets or closets	No	
Hazardous material storage or handling areas	No	
Other Areas of Concern		
Electrical Transformers & Capacitors	Yes	AOCs 5 and 6
Waste Treatment areas	No	
Discolored areas	No	
Spill areas	No	
Open areas away from production areas	No	
Areas of stressed vegetation	No	
Underground piping including industrial process sewers	No	
Compressor vent discharges	No	
Non-contact cooling water discharges	No	
Areas which receive flood or storm water from potentially contaminated areas	No	
Active or Inactive production wells	No	
Active or Inactive Rail Lines, Spurs, or Sidings	Yes	AOC 7
Other general process and production areas that use hazardous materials	Yes	AOC 8 (not mapped)
Other Site-Specific Areas of Concern		
Coal Piles	Yes	AOC 9
Tire Fire	Yes	AOC 10 (not mapped)

6 PROTECTIVENESS OF PAST REMEDIES

As part of PA data gathering activities, all previous remedies implemented at the site must be identified and evaluated. If identified, the evaluation must include a determination of whether the remedy remains protective of public health, safety, and the environment. No past environmental remedies have been performed at the site.

7 ORDER OF MAGNITUDE ANALYSIS

As part of the PA data gathering activities, each AOC identified at the site for which a final remediation document was filed or issued must be evaluated, to compare the contaminant concentrations remaining in the AOC with the applicable remediation standards at the time of the comparison. No previous final remediation documents were filed or issued in association with the site.

8 SITE INSPECTION AND AOC DESCRIPTIONS

8.1 Site Inspection Information

Date of Inspection: September 15 and 16, 2020
Time: 7:00 AM
TTI Personnel: Mr. Alec Halbruner
Site Representative Present During Inspection: None

Limitations present during the inspection included asphalt/concrete paving, overgrown vegetation, etc. Select photographs taken during TTI's site inspection are included as **Appendix I**. TTI also oversaw a geophysical survey conducted of the site by Delta Geophysics (Delta) on September 15 and 16, 2020.

8.2 Owner Interview

The current owner of the site (City of Camden) does not have specialized knowledge of the history of the site. The City of Camden provided TTI with general background information regarding the site in the Request for Proposal (RFP) associated with this report. Background information in the RFP included:

- The site formerly included approximately 10 buildings prior to a fire in June 2011
- The site includes three 6,500-gallon USTs that have been out of use since at least 1960
- A summary of a desktop review conducted of the site in 2016 that identified the following areas of concern (AOCs):
 - Three 6,500-gallon USTs
 - Former Site Operations (industrial/commercial operations dating prior to 1930; most recently operated as Reliable Tire)
 - Presumed Historic Fill - No mapped historic fill is shown on the property; however, the property is bounded to the west by an elevated railroad easement granted to the Delaware River Port Authority and historic fill is mapped in some locations along this railroad easement.
 - Tire Fire - According to local news reporting, a 12-alarm fire occurred at the site in June 2011. The fire spread rapidly through several blocks of Camden's Parkside neighborhood and destroyed at least ten homes on Chestnut, Orchard and Mt. Vernon streets. Google map imagery from July 2012 shows visible signs of fire damage on timbers, especially in former structures along the southeast side of Chestnut Street. Local news reported that the owner of Reliable Tires had stated that when the company moved out of the building in August 1999, it was completely empty with no tires left inside. However, based on reports of the size and nature of the fire it is assumed that some tires were present on site and that pyrolysis of the waste tires may have occurred.
 - Pole-Mounted Transformers – Three pole-mounted transformers were identified on an off-site sidewalk that adjoined the site.
 - Off-Site Contamination - The adjoining western property is an active elevated rail line, part of which extended onto the site at the southwestern portion.
 - Groundwater - Groundwater is not currently considered an AOC, but a groundwater investigation may be triggered following soil analysis.

8.3 AOC Narratives

The following is a list of specific AOCs which were observed by TTI personnel during the PA site inspection or identified during the review of historical environmental reports. The locations of the identified AOCs are depicted on **Figure 5.0**.

8.3.1 Bulk Storage Tanks and Appurtenances

AOCs 1A, 1B, and 1C – Three Heating Oil Underground Storage Tanks

AOCs 1A, 1B, and 1C were identified during the review of historical NJDEP documents and the presence of the USTs was confirmed during the site inspection and geophysical survey. The three USTs are located in the southeastern portion of the site and, according to NJDEP documents, were installed prior to 1947 and have not been in use since 1960. The geophysical survey identified a metallic anomaly consistent with a potential product line running southwest from the three USTs and three metallic covers above the three USTs. TTI displaced approximately three inches of soil to surface the three metallic covers. TTI was unable to open the metallic covers. The USTs are depicted as having been emptied on an undated drawing of the site provided to TTI by the NJDEP. No historical subsurface investigations have been conducted of the former USTs. TTI considers the former USTs to be representative of a potential release at the site in the event of a system failure or a leak from the USTs prior to their being taken out of service and emptied. TTI recommends a Site Investigation (SI) be conducted of the USTs and the USTs be properly removed or abandoned in place.

AOCs 1D and 1E – Two Unknown Underground Storage Tanks

AOCs 4 and 5 were identified during the site inspection and geophysical survey. Two cylindrical, approximately 30-foot by 9-foot metallic anomalies were identified at approximately three to four feet below the surface. Delta concluded that the anomalies were consistent with USTs. The length and width of the anomalies are consistent with the sizes of 10,000-12,000-gallon USTs. TTI did not identify any records of the two USTs at the site. TTI considers the USTs to be representative of a potential release at the site in the event of a system failure or a leak from the USTs. TTI recommends an SI be conducted of the USTs and the USTs be properly removed or abandoned in place.

AOC 2 – Former Loading/Unloading Area

Historical fire insurance maps and historical aerial photographs identify a former rail line running onto the western portion of the site and through the southern portion of the site prior to approximately 1965. The rail lines ran to a packaging and warehouse facility in the southeastern corner of the site. The site historically operated as the Camden Pottery Company, a pottery manufacturing facility, from approximately 1906 until 1964. Historical pottery manufacturing operations would require the use of various metals, paints, and machinery utilizing lubricating fluids. The materials were likely delivered onto the site via the rail line on the southern portion of the site and unloaded into the warehouse/packaging building in the southeastern portion of the site. TTI considers the historical transfer of pottery manufacturing materials in the former loading/unloading area to be an AOC due to the potential for releases at the site in the event of a material spills. TTI recommends an SI be conducted to further investigate this AOC.

8.3.2 Discharge and Disposal Areas

AOC 3 – Potential Historic Fill Material

AOC 3 was identified during TTI's review of historical resources. The site is identified within the Camden, NJ Quadrangle in an area that is not within a represented fill area. An elevated railroad easement granted to Delaware River Port adjoins the site to the west and former rail lines ran from the elevated railroad onto the site. Historic fill material is depicted along portions of the elevated railroad and TTI considers the rail lines extending from the elevated line onto the site to be representative of potential historic fill at the site. TTI recommends an SI be conducted to further investigate this AOC.

AOC 4 – Potential Buried Debris Material

The site historically included approximately ten structures associated with the former Reliable Tire Co. and Camden Pottery Company operations. The buildings burned down in 2010 and the remains of the buildings were demolished in 2016. Debris remaining at the site following the burning and demolition of the former site buildings may be remaining in the subsurface at the site. Elevated soil conductivity levels were detected in the northern portion of the site in the area of former site buildings during a geophysical survey. The elevated conductivity may represent buried metallic building materials or other metallic debris which could be hazardous. TTI recommends an SI be conducted to further investigate this AOC.

8.3.3 Building Interiors with a Potential for Discharge to Environment

AOC 5 – Pole-Mounted Dry-Type Transformers

AOC 5 was identified during TTI's site inspection. TTI observed three pole-mounted transformers on the sidewalk bordering the northern boundary of the site. The transformers were not within the boundaries of the site but a spill of transformer fluid from the transformers may impact the site. The transformers appeared to be in good condition and TTI observed no evidence of a spill of transformer fluid in the area of the transformers. No further action is warranted for this AOC.

AOC 6 – Former Transformer Room

TTI identified this AOC during the review of historical documents associated with the site. TTI identified a former transformer room depicted in the southwestern portion of the site beneath the former rail lines on a historical fire insurance map. The historical fire insurance map was obtained from DVRBS.com, a website documenting the history of Camden. No date was provided for the fire insurance map. A copy of the Fire Insurance Map is included in **Appendix C**. TTI considers the former transformer room to represent a potential past release of transformer fluid to the subsurface at the site. TTI recommends an SI be conducted to further investigate this AOC.

8.3.4 Other Site-Specific Areas of Concern

AOC 7 – Former Rail Lines

TTI identified AOC 7 during the review of historical resources. Historical fire insurance maps and historical aerial photographs identify a former rail line running onto the western portion of the site and through the southern portion of the site prior to approximately 1965. The rail lines ran to packaging and warehouse facility in the southeastern corner of the site. Historical rail lines represent the potential for the percolation of metals, polychlorinated biphenyls (PCBs,) and polycyclic aromatic hydrocarbons (PAHs) through surficial soils into the subsurface. TTI recommends an SI be conducted to further investigate this AOC.

AOC 8 – Former Pottery Manufacturing Operation

TTI identified AOC 8 during the review of historical resources. The site formerly operated as the Camden Pottery Company, a pottery manufacturing operation, from approximately 1906 until 1964. Historical pottery manufacturing operations would require the use of various metals, paints, finishing chemicals, and machinery utilizing lubricating fluids. The site also historically included at least ten kilns used to heat the pottery materials. Kilns typically utilize coal, electricity, and wood as a fuel source but may have utilized fuel oil. During the geophysical survey, an unknown utility line was identified running from the northeastern boundary of the site to the south, terminating in the area of the three heating oil USTs. The unknown utility line was potentially used to transport petroleum/hazardous materials through the site and represent a potential threat of a past release in the event of a leak. TTI considers the former pottery

manufacturing operation to be representative of a potential release at the site. TTI recommends an SI be conducted to further investigate this AOC.

8.3.5 Other Site-Specific Areas of Concern

AOC 9 – Former Coal Pile

AOC 9 was identified during TTI's review of historical resources. The 1906 fire insurance map depicts an exterior coal pile on the southern portion of the site. The coal pile was likely used to fuel the kilns associated with the pottery manufacturing operation at the site and to fuel trains making deliveries at the site. It is assumed that coal was stored on bare soil. Coal is known to contain hazardous materials, including mercury, polycyclic aromatic hydrocarbons (PAHs) and heavy metals. These compounds enter the environment due to rainwater washing over the coal, allowing the dissolved compounds to enter soil and groundwater; this runoff can be acidic. The compounds present in this runoff are toxic, persistent and can bioaccumulate in the environment (i.e. mercury). TTI recommends an SI for this AOC.

AOC 10 – Historical Fire

AOC 10 was identified during TTI's historical review of the site. The approximately ten former structures at the site burned down in June 2011. At the time of the fire, the site was vacant of operations and had most recently operated as a warehouse and wholesale distribution center for Reliable Tire. TTI considers it likely that tire material was left at the site at the time of the fire based on the size of the Reliable Tire warehouse facility and that hazardous materials may have been released into the subsurface during the pyrolysis of tire materials. The City of Camden Fire Department report for the historical fire also identified approximately 100 gallons of an unknown liquid and approximately 40 to 50 gallons of an unknown blue liquid that were spilled during the fire. TTI recommends an SI for this AOC.

The fire was extinguished using water according to the City of Camden Fire Department Report and no foam was used during the incident. Per- and polyfluoroalkyl substances (PFAS) contamination are not a concern at the site.

9 PRELIMINARY ASSESSMENT CONCLUSIONS

TTI performed a PA of the subject property in order to identify historical, existing and/or potential AOCs associated with the site. Presented below in **Table 12.0** are TTI's recommendations for each AOC previously identified within **Sections 5.0** and **8.3** of this assessment:

Table 12.0: AOC Status	
No Further Action	AOCs Requiring a Site Investigation
AOC 5: Pole-Mounted Transformers	AOC 1A: Heating Oil UST
	AOC 1B: Heating Oil UST
	AOC 1C: Heating Oil UST
	AOC 1D: Unknown UST
	AOC 1E: Unknown UST
	AOC 2: Former Loading/Unloading Area
	AOC 3: Potential Historic Fill Material
	AOC 4: Potential Buried Debris Material
	AOC 6: Former Transformer Room
	AOC 7: Former Rail Lines
	AOC 8: Former Pottery Manufacturing Operation
	AOC 9: Former Coal Pile
	AOC 10: Historical Fire

10 GEOPHYSICAL SURVEY

In conjunction with this PAR, TTI and Delta Geophysics conducted a geophysical survey. The purpose of the geophysical survey was to determine if there are any subsurface anomalies associated with historic site operations on the subject site. The geophysical survey was conducted during TTI's September 15 and 16, 2020 site inspection.

10.1 Geophysical Survey Methodology

TTI provided oversight of a geophysical survey to characterize subgrade conditions at the site. The geophysical survey was conducted by Delta Geophysics, Inc. (Delta) of Catasauqua, PA. The geophysical survey included the performance of a ground penetrating radar (GPR) survey and a metal detection survey. Delta utilized a Geonics Limited EM-31, a Geode GPS, Geophysical Survey Systems, Inc. SIR-3000 cart-mounted GPR unit with a 400-megahertz antenna, a Radiodetection RD7000 precision utility locator, a Fisher M-Scope TW-6 pipe and cable locator. The geophysical survey was conducted on the entirety of the site. Areas of interest were marked using spray paint.

10.2 Geophysical Observations

Below is a list of the findings of the geophysical survey. Further information pertaining to these anomalies are included throughout various sections of this report. A copy of the Delta Geophysical Report is included as **Appendix J** and in **Figure 4.0**.

Potential UST #s 1, 2, and 3

Delta identified three potential USTs in the southeastern portion of the site. The potential USTs measured approximately 25 feet by 8 feet each, appeared to be cylindrical in shape, and were buried approximately three to four feet below ground surface (bgs). A shallow metal cover was detected in the center of each of the three potential USTs. The geophysical survey also identified an unknown pipe traversing southwest from the Potential USTs 1, 2, and 3 that may have functioned as a former product line or remote fill line. The location and size of Potential USTs 1, 2, and 3 are consistent in size and location with the three 6,500-gallon heating oil USTs TTI identified in historical NJDEP documents.

Potential UST #s 4 and 5

Delta identified two potential USTs in the south-central portion of the site. The potential USTs measured approximately 30 feet by 9 feet each, appeared to be cylindrical in shape, and were buried approximately three to four feet below ground surface (bgs). The USTs were consistent in size with potential 10,000-12,000-gallon USTs. TTI did not identify any NJDEP documentation of the two USTs.

Metallic Anomaly #1

Delta identified an approximately one-foot by one-foot metallic anomaly in the southern portion of the site, north of potential USTs 4 and 5. The metallic anomaly appeared to be approximately one foot bgs and appeared to be consistent with near surface metal debris.

Metallic Anomaly #2

Delta identified an approximately two feet by two feet metallic anomaly in the southern portion of the site, north of metallic anomaly #1. The metallic anomaly appeared to be approximately one foot bgs and appeared to be consistent with near surface metal debris.

Metallic Anomaly #3

Delta identified an approximately two feet by two feet metallic anomaly in the central portion of the site. The metallic anomaly appeared to be approximately one foot bgs and appeared to be consistent with near surface metal debris.

Metallic Anomaly #4

Delta identified an approximately three feet by three feet metallic anomaly in the northern portion of the site. The metallic anomaly appeared to be approximately one foot bgs and appeared to be consistent with near surface metal debris.

Metallic Anomaly #5

Delta identified an approximately three feet by three feet metallic anomaly in the northern portion of the site. The metallic anomaly appeared to be approximately one foot bgs and appeared to be consistent with near surface metal debris.

The geophysical survey included the use of an EM-61 to conduct an electromagnetic survey of the site. The EM-61 detected elevated levels of soil conductivity in the northern portion of the site.

Copies of the geophysical maps and the geophysical report are included in **Appendix J**.

Figures:

Figure 1.0: Regional Site Location Map

Figure 2.0: Site Diagram

Figure 3.0: Tax Map

Figure 4.0: Geophysical Survey Map

Figure 5.0: Area of Concern (AOC) Map

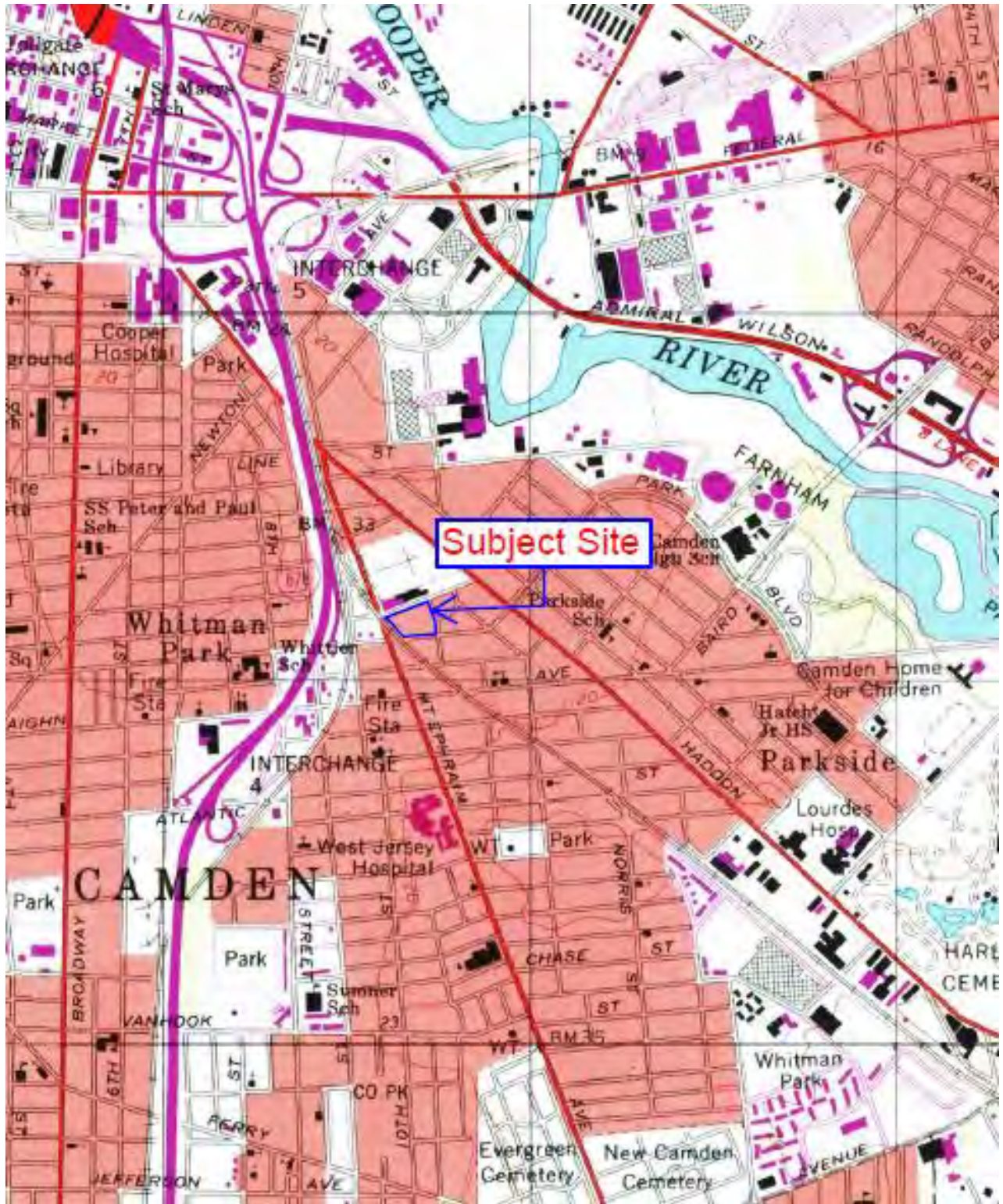
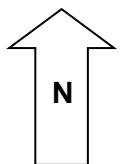


Figure 1.0:

Regional Site Location Map

Reliable Tire Co.
 1115 Chestnut Street
 Block 1302, Lot 1
 Camden, Camden County,
 New Jersey 08103



TTI Environmental, Inc.
www.ttienv.com

SCALE
 1:7,500

DRAWN BY
 USGS

DATE
 1/2021

PROJECT
 20-763

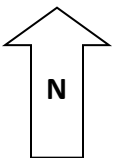
APP'D BY
 AB

DRAWING NO.
 1.0



Figure 2.0:
Site Diagram

Reliable Tire Co.
1115 Chestnut Street
Block 1302, Lot 1
Camden, Camden County, New Jersey 08103



TTI Environmental, Inc.
www.ttienv.com

SCALE	DRAWN BY	DATE
As Shown	TTI	1/2021
PROJECT	APP'D BY	DRAWING NO.
20-763	AB	2.0

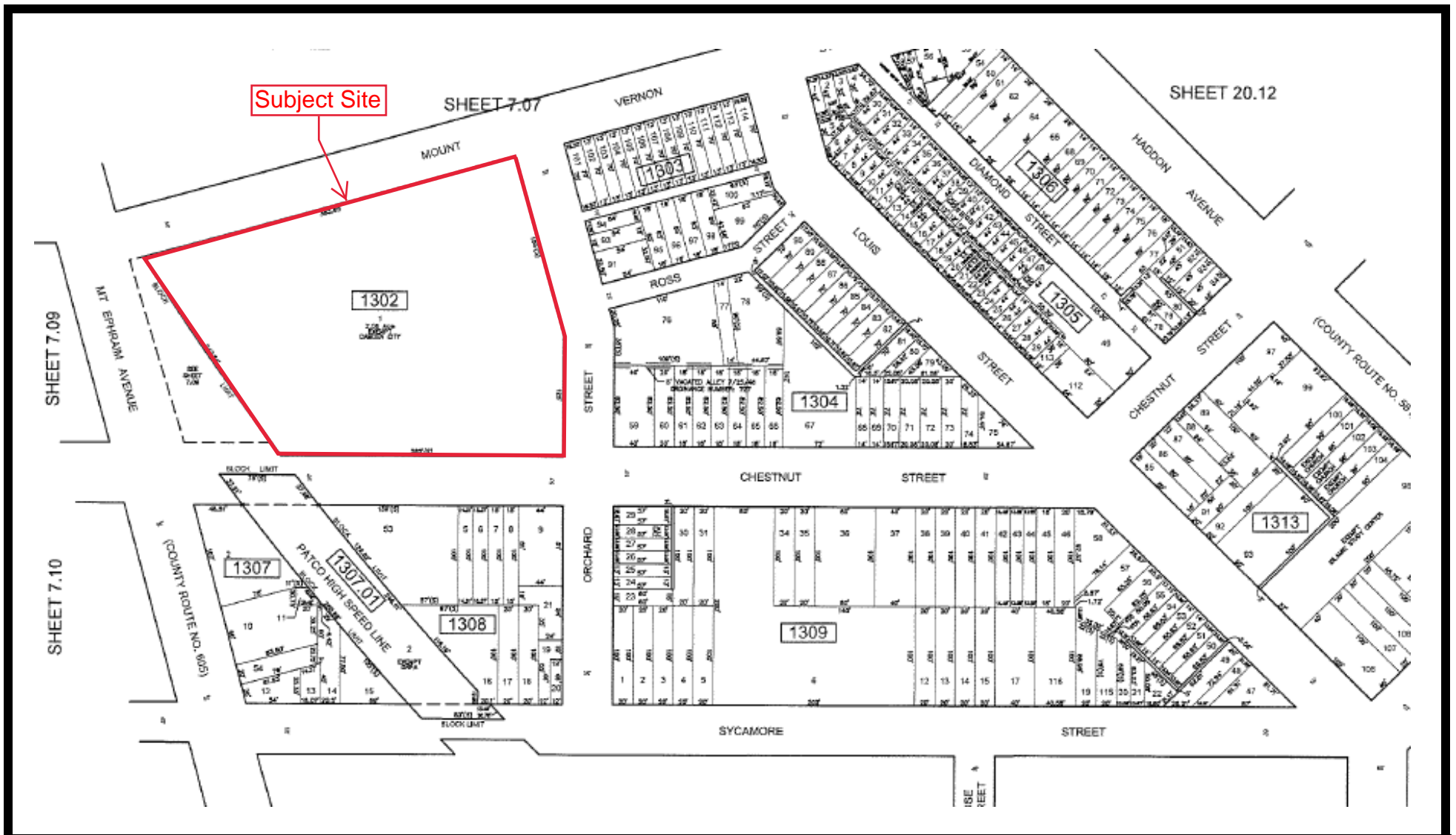
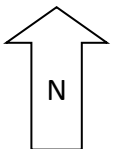


Figure 3.0:
Tax Map

Reliable Tire Co.
1115 Chestnut Street
Block 1302, Lot 1
Camden, Camden County, New Jersey 08103



TTI Environmental, Inc.
www.ttienv.com

SCALE	DRAWN BY	DATE
NTS	City of Camden	1/2021
PROJECT	APP'D BY	DRAWING NO.
20-763	AB	3.0

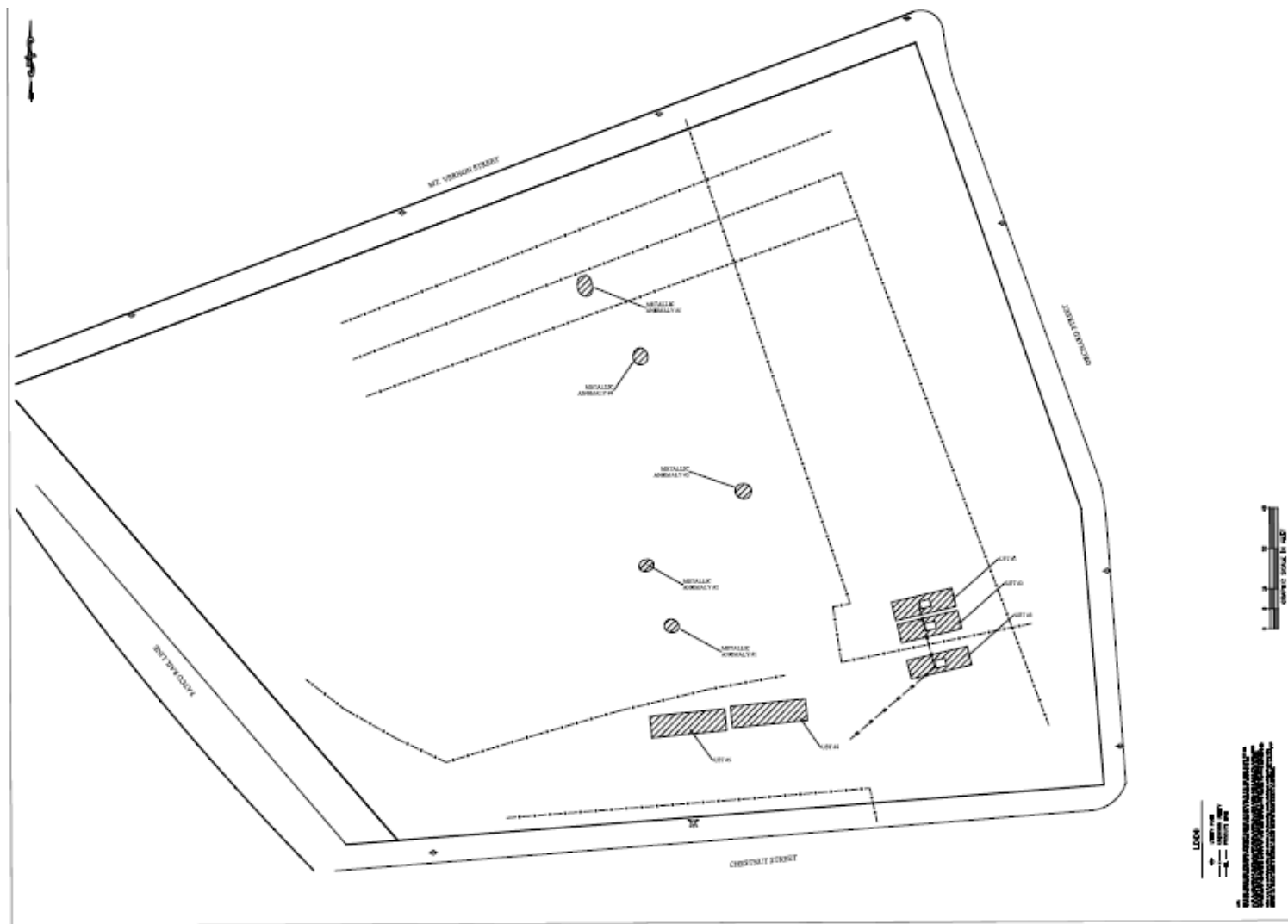
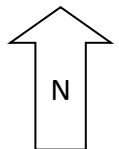


Figure 4.0:
Geophysical Map

Reliable Tire Co.
1115 Chestnut Street
Block 1302, Lot 1
Camden, Camden County, New Jersey 08103



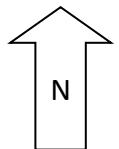
TTI Environmental, Inc.
www.ttienv.com

SCALE	DRAWN BY	DATE
As Shown	Delta	1/2021
PROJECT	APP'D BY	DRAWING NO.
20-763	AB	4.0



Figure 5.0:
AOC Map

Reliable Tire Co.
1115 Chestnut Street
Block 1302, Lot 1
Camden, Camden County, New Jersey 08103



TTI Environmental, Inc.
www.ttienv.com

SCALE	DRAWN BY	DATE
As Shown	TTI	1/2021
PROJECT	APP'D BY	DRAWING NO.
20-763	AB	5.0

Appendix A: Historic Fill Map

EXPLANATION

The "Brownfield and Contaminated Site Remediation Act" (N.J.S.A. 58:10B-1 et seq.) requires the Department of Environmental Protection to map regions of the state where large areas of historic fill exist and make this information available to the public. This map shows areas of historic fill covering more than approximately 5 acres. For the purposes of this map, historic fill is non-indigenous material placed on a site in order to raise the topographic elevation of the site. No representation is made as to the composition of the fill or presence of contamination in the fill. Some areas mapped as fill may contain chemical-production waste or ore-processing waste that exclude them from the legislative definition of historic fill.

Fill was mapped from stereo aerial photography taken in March 1979, supplemented in places by planimetric aerial photography taken in the spring of 1991 and 1992. Additional areas of fill were mapped by comparing areas of swamp, marsh, and floodplain shown on archival topographic and geologic maps on file at the N. J. Geological Survey, dated between 1840 and 1910, to their modern extent. In a few places, fill was mapped from field observations and from drillers' logs of wells and borings.

Most urban and suburban areas are underlain by a discontinuous layer of excavated indigenous soil mixed with varying amounts of non-indigenous material. This material generally does not meet the definition of historic fill and is not depicted on this map. Also, there may be historic fills that are not detectable on aerial photography or by archival map interpretation and so are not shown on this map, particularly along streams in urban and suburban areas.

Use of the maps related to the Technical Rules, N.J.A.C. 7:26E

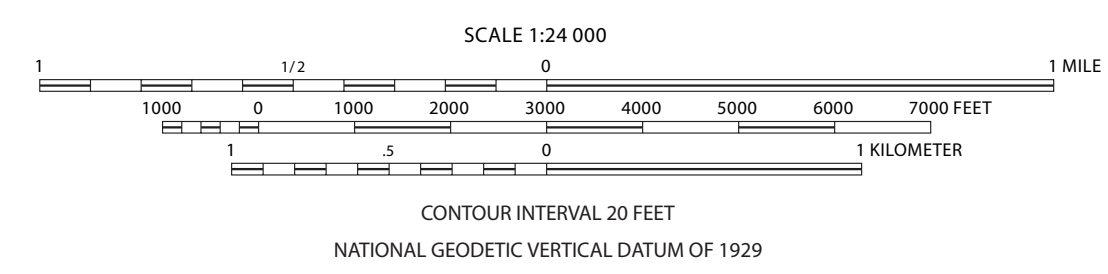
This map is provided for informational purposes only. The use of this map as the only source of information regarding the presence of historic fill at a site does not fulfill the diligent inquiry requirements of the Preliminary Assessment set forth at, N.J.A.C. 7:26E-3.1(c). This map may be used as one source of information to fulfill the requirements of the Site Investigation at, N.J.A.C. 7:26E-3.12. **This map is not intended to fulfill the Remedial Investigation requirements associated with historic fill at, N.J.A.C. 7:26E-4.6(b).**



- Historic Fill
- Non-Fill Area



12°
TRUE NORTH
MAGNETIC NORTH
APPROXIMATE MEAN DECLINATION, 1998



The information shown here is subject to periodic update and revision. Base map from U.S. Geological Survey, 1967. Photorevised 1994. Digital data is available upon request from the New Jersey Geological Survey.

Fill mapping by S.D. Starford
GIS cartography by M. Girard

HISTORIC FILL OF THE CAMDEN QUADRANGLE

2004

Appendix B: Historical Aerial Photographs



HISTORICAL AERIALS

Project Property: 20-763 Reliable Tire PASI (1115 Chestnut Street, Camden)
1115 Chestnut Street
Camden NJ 08103

Requested By: TTI Environmental, Inc.

Order No: 20290400004

Data Completed: September 09, 2020

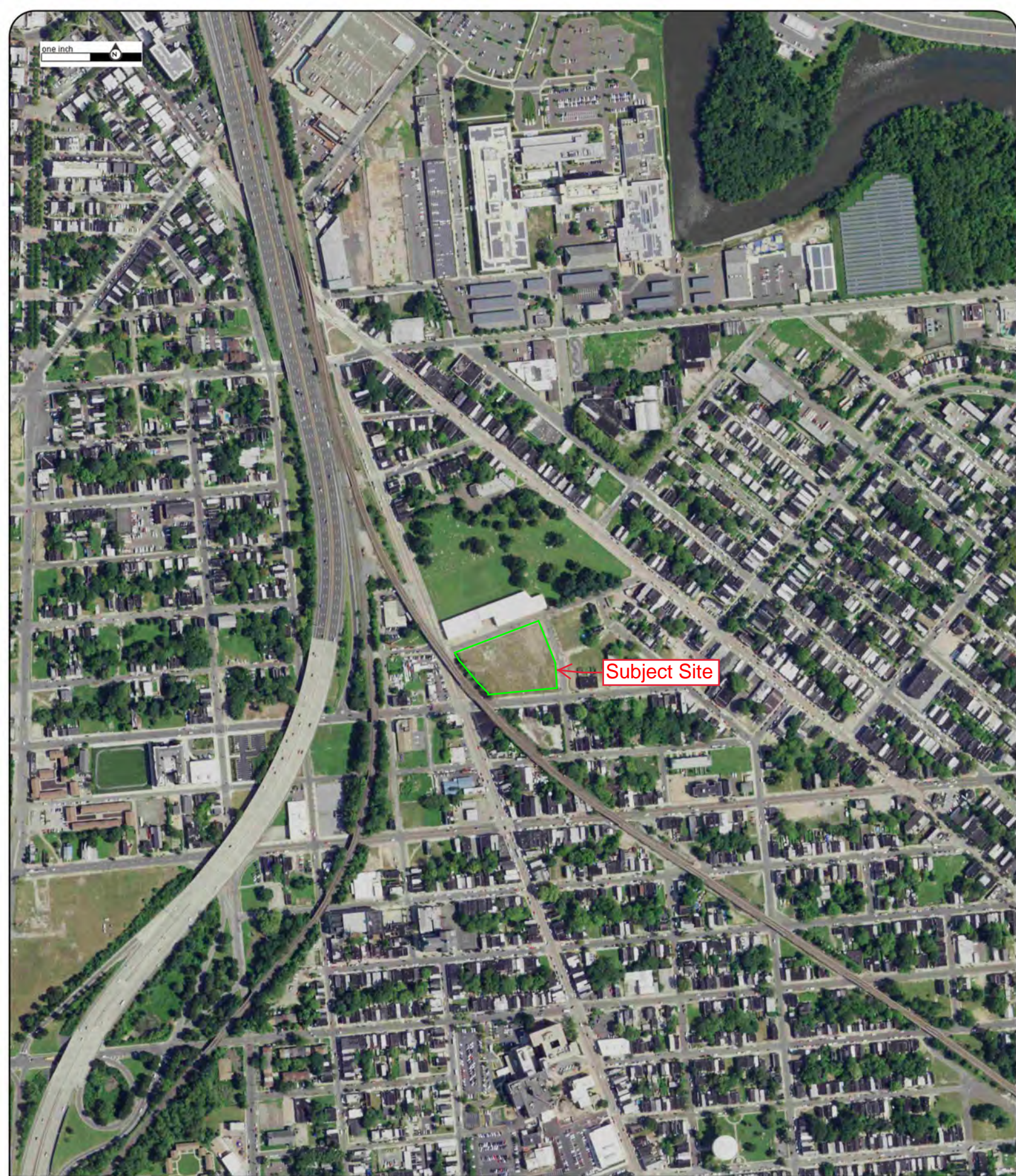
Date	Source	Source Scale	Comments
2019	National Agriculture Information Program	1" to 500'	
2017	National Agriculture Information Program	1" to 500'	
2015	National Agriculture Information Program	1" to 500'	
2013	National Agriculture Information Program	1" to 500'	
2010	National Agriculture Information Program	1" to 500'	
2008	National Agriculture Information Program	1" to 500'	
2006	National Agriculture Information Program	1" to 500'	
1995	US Geological Survey	1" to 500'	
1981	National High Altitude Photography	1" to 500'	
1973	US Geological Survey	1" to 500'	
1965	US Geological Survey	1" to 500'	
1959	United States Air Force	1" to 500'	
1957	Army Mapping Service	1" to 500'	
1930	Private Company	1" to 500'	

Environmental Risk Information Services

A division of Glacier Media Inc.

1.866.517.5204 | info@erisinfo.com | erisinfo.com

one inch



Subject Site

Year:2019

Address:1115 Chestnut Street, Camden, NJ

Order No:20290400004

Source:NAIP

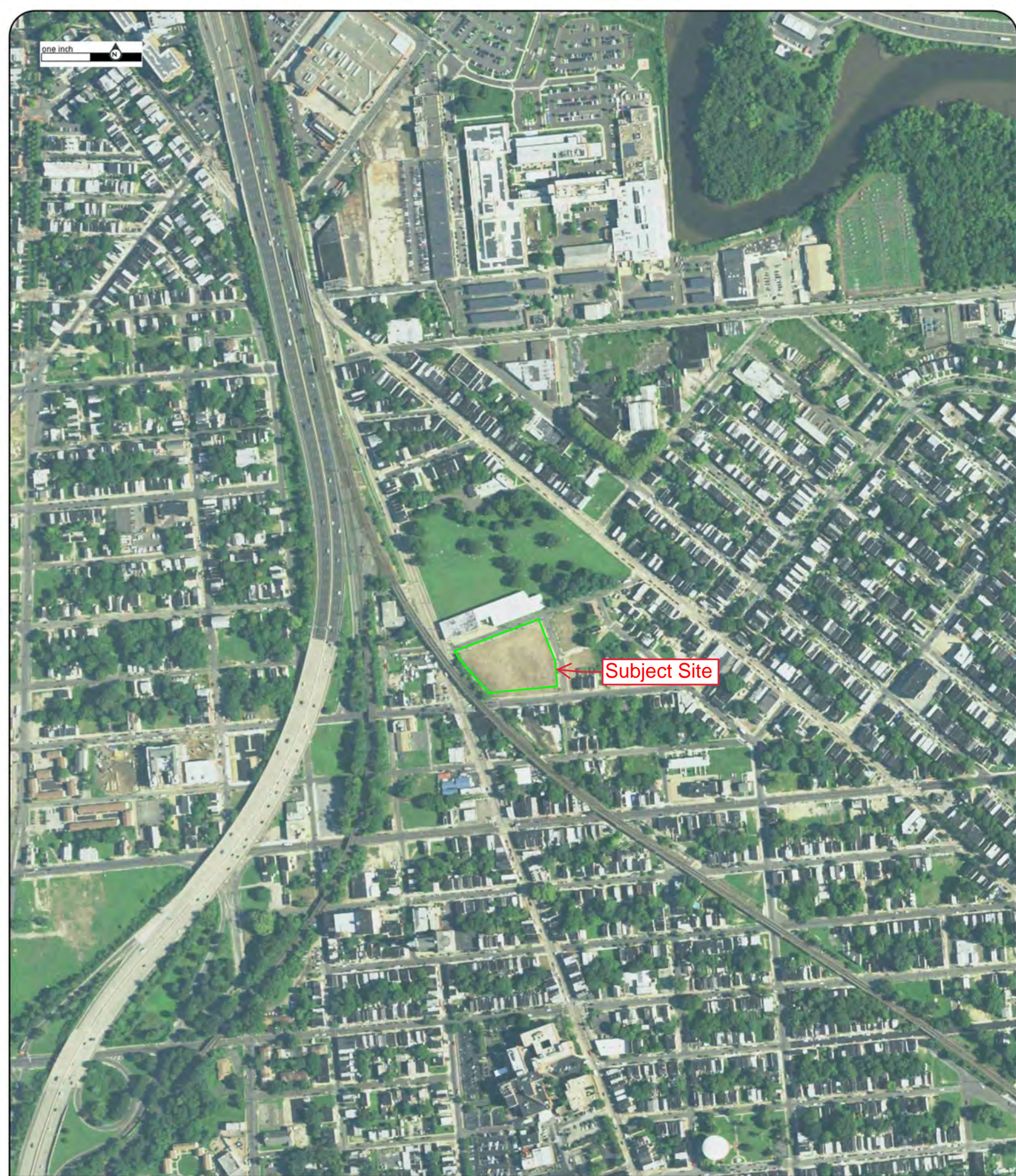
Approx Center:39.9335413/-75.10863706

Scale:1" to 500'

Comment:



one inch



Subject Site

Year:2017

Address:1115 Chestnut Street, Camden, NJ

Order No:20290400004

Source:NAIP

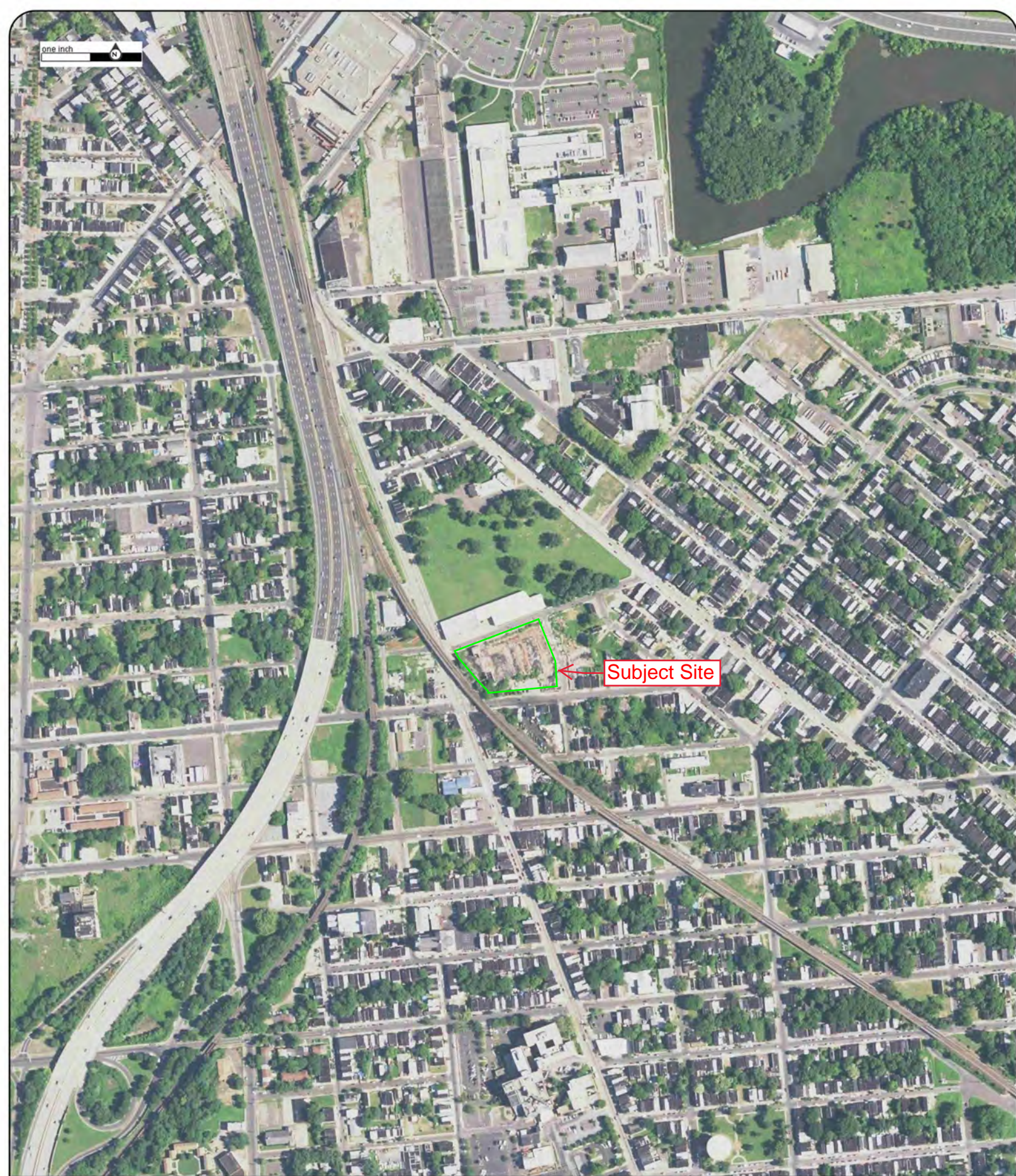
Approx Center:39.9335413/-75.10863706

Scale:1" to 500'

Comment:



one inch



Subject Site

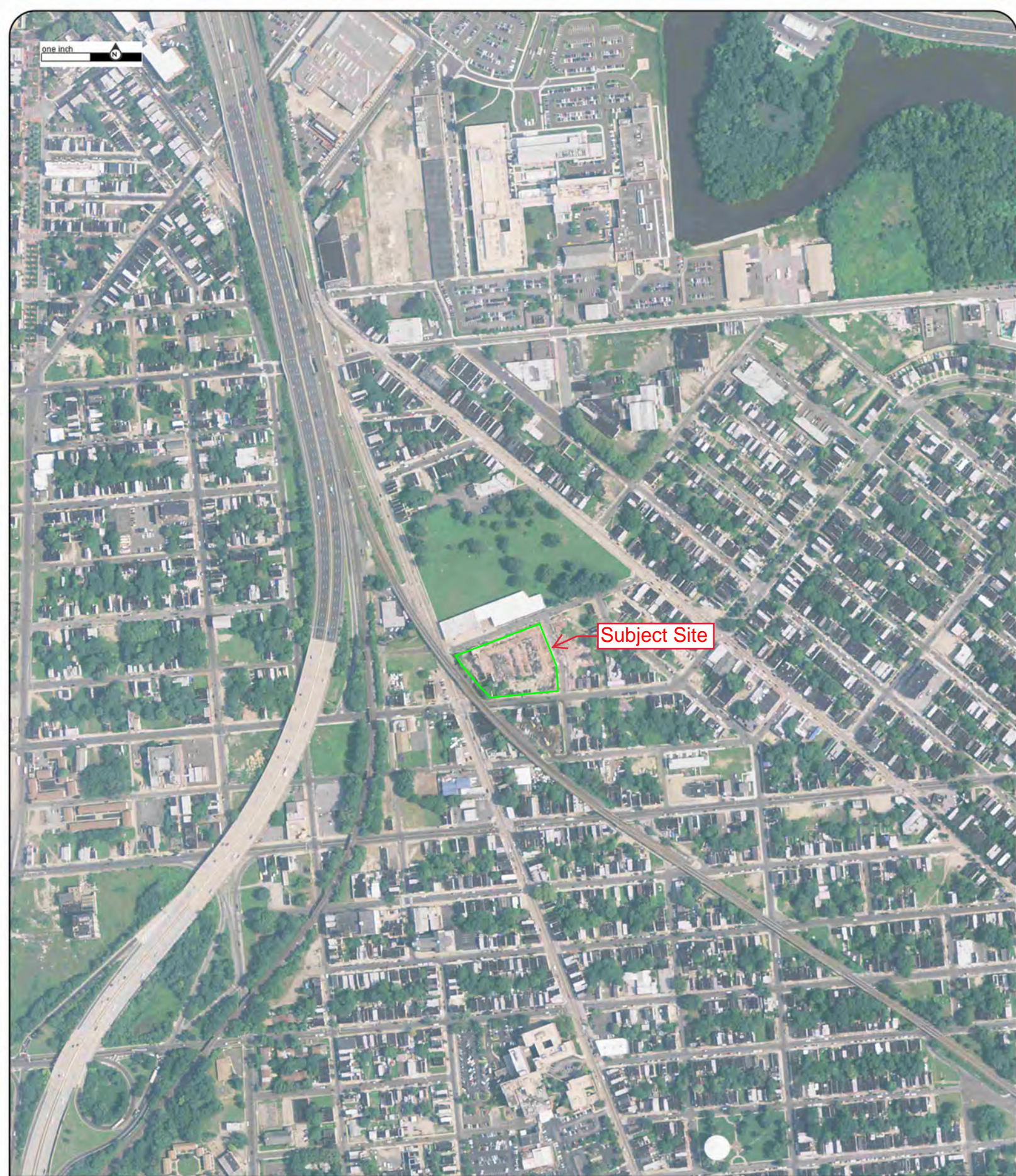
Year:2015
Source:NAIP
Scale:1" to 500'
Comment:

Address:1115 Chestnut Street, Camden, NJ
Approx Center:39.9335413/-75.10863706

Order No:20290400004



one inch



Subject Site

Year:2013

Address:1115 Chestnut Street, Camden, NJ

Order No:20290400004

Source:NAIP

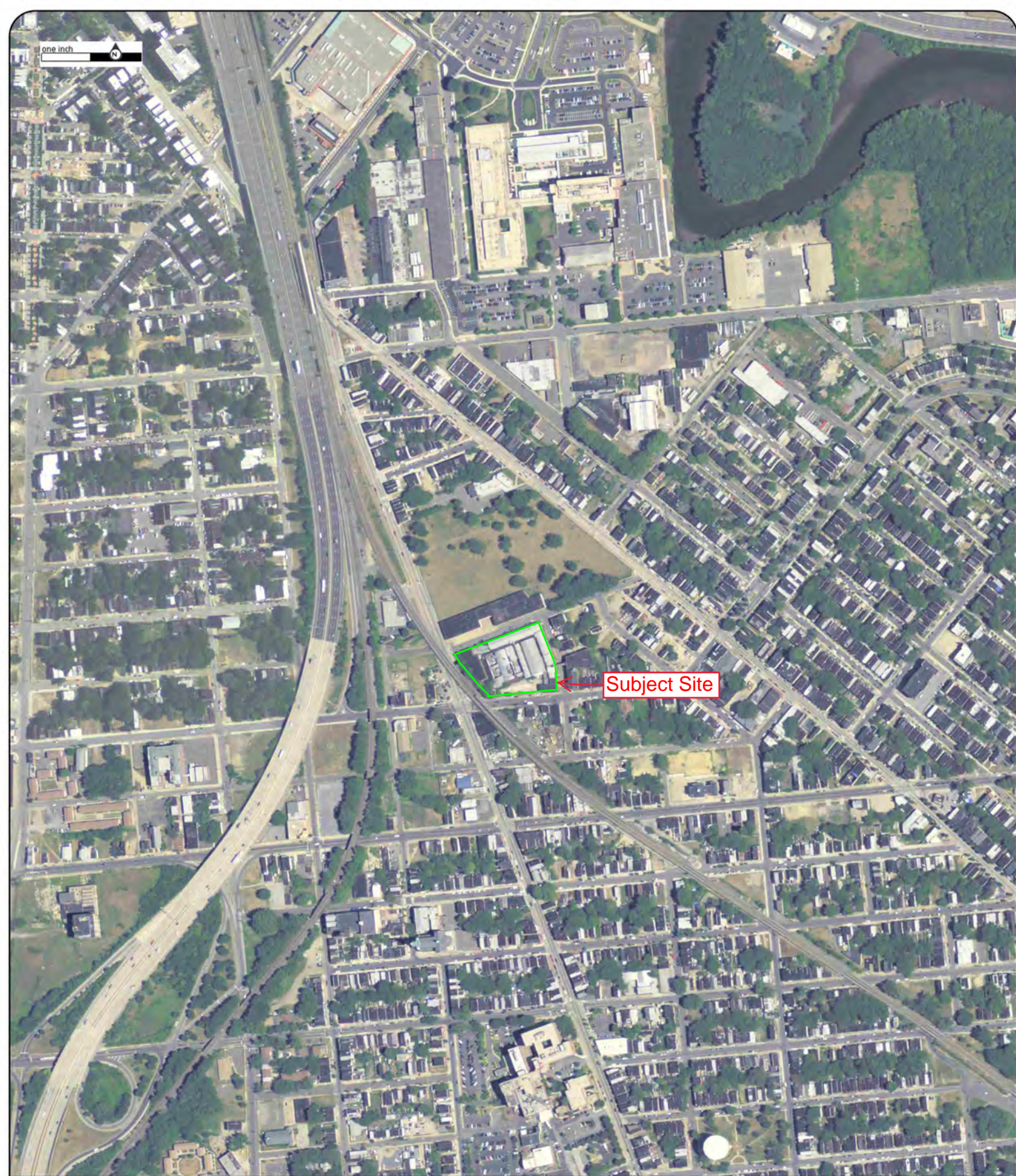
Approx Center:39.9335413/-75.10863706

Scale:1" to 500'

Comment:



one inch



Subject Site

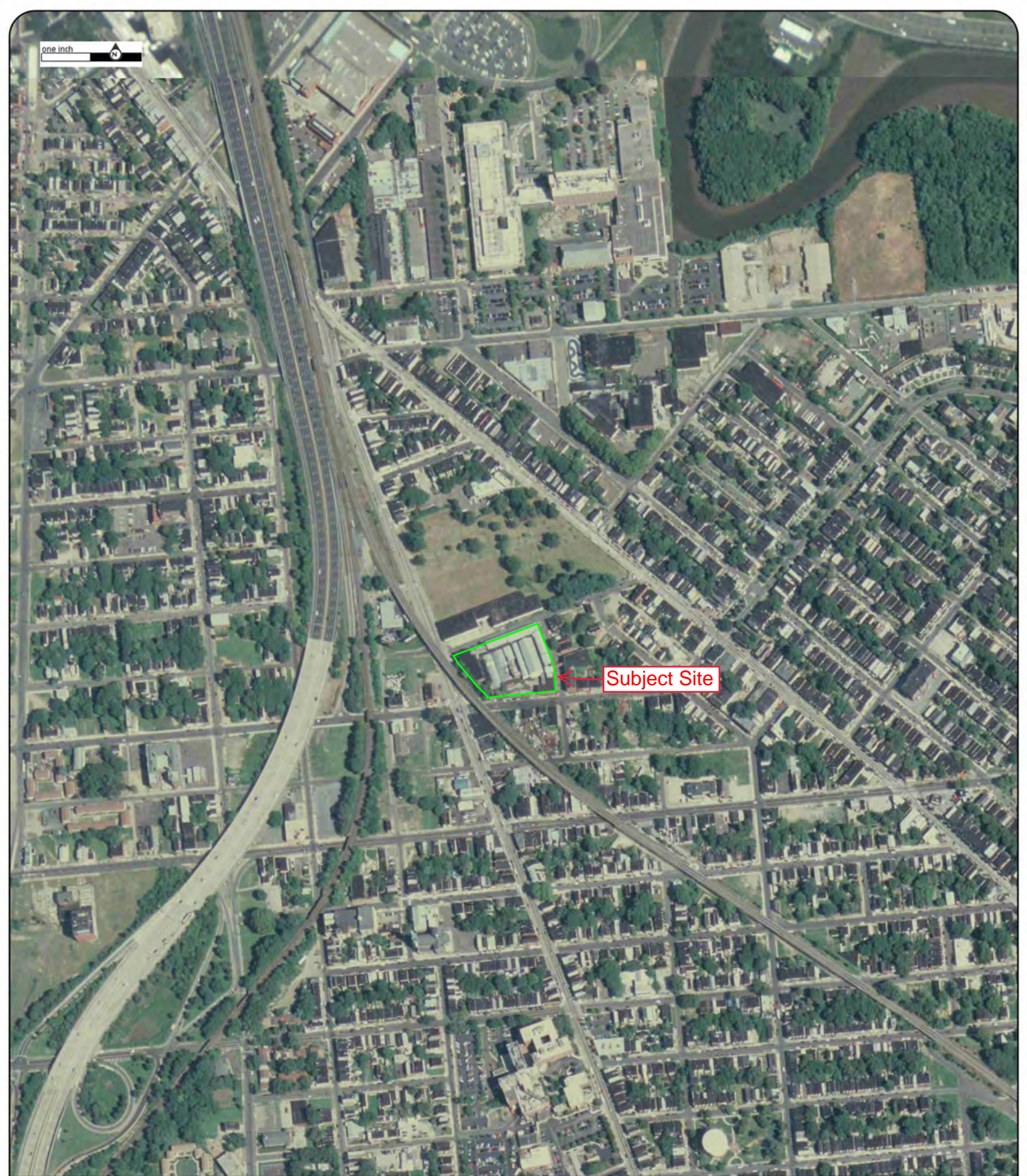
Year:2010
Source:NAIP
Scale:1" to 500'
Comment:

Address:1115 Chestnut Street, Camden, NJ
Approx Center:39.9335413/-75.10863706

Order No:20290400004



one inch



Subject Site

Year:2008

Address:1115 Chestnut Street, Camden, NJ

Order No:20290400004

Source:NAIP


Approx Center:39.9335413/-75.10863706

Scale:1" to 500'

Comment:



one inch



Subject Site

Year:2006
Source:NAIP
Scale:1" to 500'
Comment:

Address:1115 Chestnut Street, Camden, NJ
Approx Center:39.9335413/-75.10863706

Order No:20290400004



one inch



Year:1995
Source:USGS
Scale:1" to 500'
Comment:

Address:1115 Chestnut Street, Camden, NJ
Approx Center:39.9335413/-75.10863706

Order No:20290400004



one inch



Subject Site

Year:1981

Address:1115 Chestnut Street, Camden, NJ

Order No:20290400004

Source:NHAP

Approx Center:39.9335413/-75.10863706

Scale:1" to 500'

Comment:



one inch



Subject Site

Year:1973

Address:1115 Chestnut Street, Camden, NJ

Order No:20290400004

Source:USGS

Approx Center:39.9335413/-75.10863706

Scale:1" to 500'

Comment:



one inch



Year:1965

Address:1115 Chestnut Street, Camden, NJ

Order No:2029040004

Source:USGS

Approx Center:39.9335413/-75.10863706

Scale:1" to 500'

Comment:



one inch



Subject Site

Year:1959
Source:USAF
Scale:1" to 500'
Comment:

Address:1115 Chestnut Street, Camden, NJ
Approx Center:39.9335413/-75.10863706

Order No:20290400004



one inch



Subject Site

Year:1957
Source:AMS
Scale:1" to 500'
Comment:

Address:1115 Chestnut Street, Camden, NJ
Approx Center:39.9335413/-75.10863706

Order No:20290400004



one inch



Subject Site

Year:1930

Address:1115 Chestnut Street, Camden, NJ

Order No:20290400004

Source:FAIRCHILD

Approx Center:39.9335413/-75.10863706

Scale:1" to 500'

Comment:



Appendix C: Historical Fire Insurance Maps



FIRE INSURANCE MAPS

Project Property: 20-763 Reliable Tire PASI (1115 Chestnut Street, Camden, NJ)
1115 Chestnut Street
Camden NJ 08103

Project No: 031475

Requested By: TTI Environmental, Inc.

Order No: 20290400004

Date Completed: September 05, 2020

Listed below, please find the results of our search for historic fire insurance maps from our in-house collection, performed in conjunction with your ERIS report.

Date	City	State	Volume	Sheet Number(s)
1982	Camden	New Jersey	3	308, 317, 318, 319, 327, 328, 329
1977	Camden	New Jersey	3	308, 317, 318, 319, 327, 328, 329
1950	Camden	New Jersey	3	308, 317, 318, 319, 327, 328, 329
1926	Camden	New Jersey	3	308, 317, 318, 319, 327, 328, 329
1906	Camden	New Jersey	2	16, 20, 26, 32, 33, 34
1891	Camden	New Jersey		47, 48, 49, 50, 51

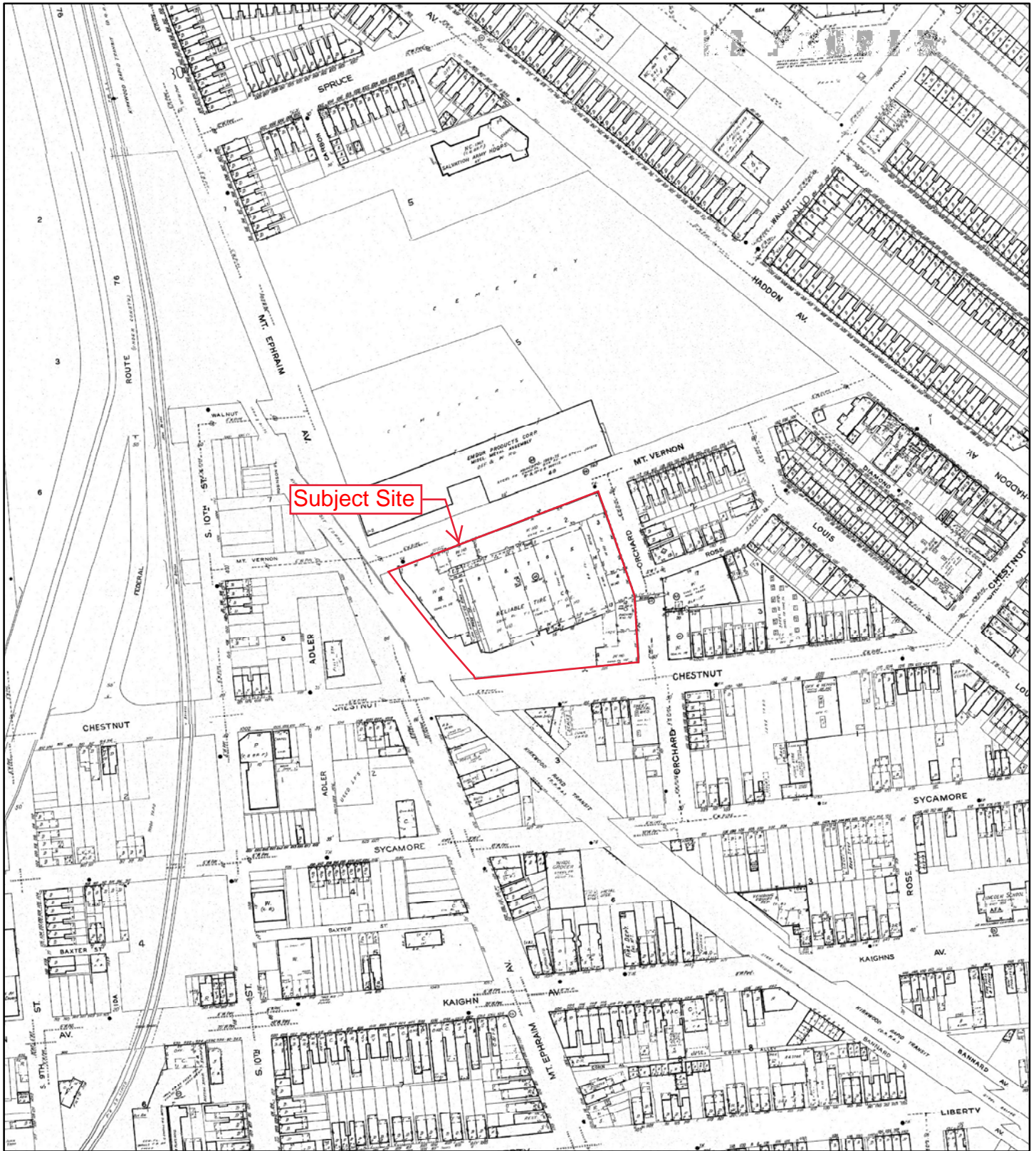
Individual Fire Insurance Maps for the subject property and/or adjacent sites are included with the ERIS environmental database report to be used for research purposes only and cannot be resold for any other commercial uses other than for use in a Phase I environmental assessment.

Environmental Risk Information Services

A division of Glacier Media Inc.

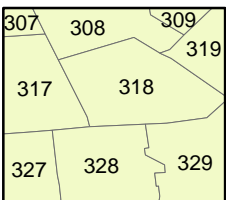

1.866.517.5204 | info@erisinfo.com | erisinfo.com

Fire Insurance Map



1982

Address: 1115 Chestnut Street Camden NJ 08103

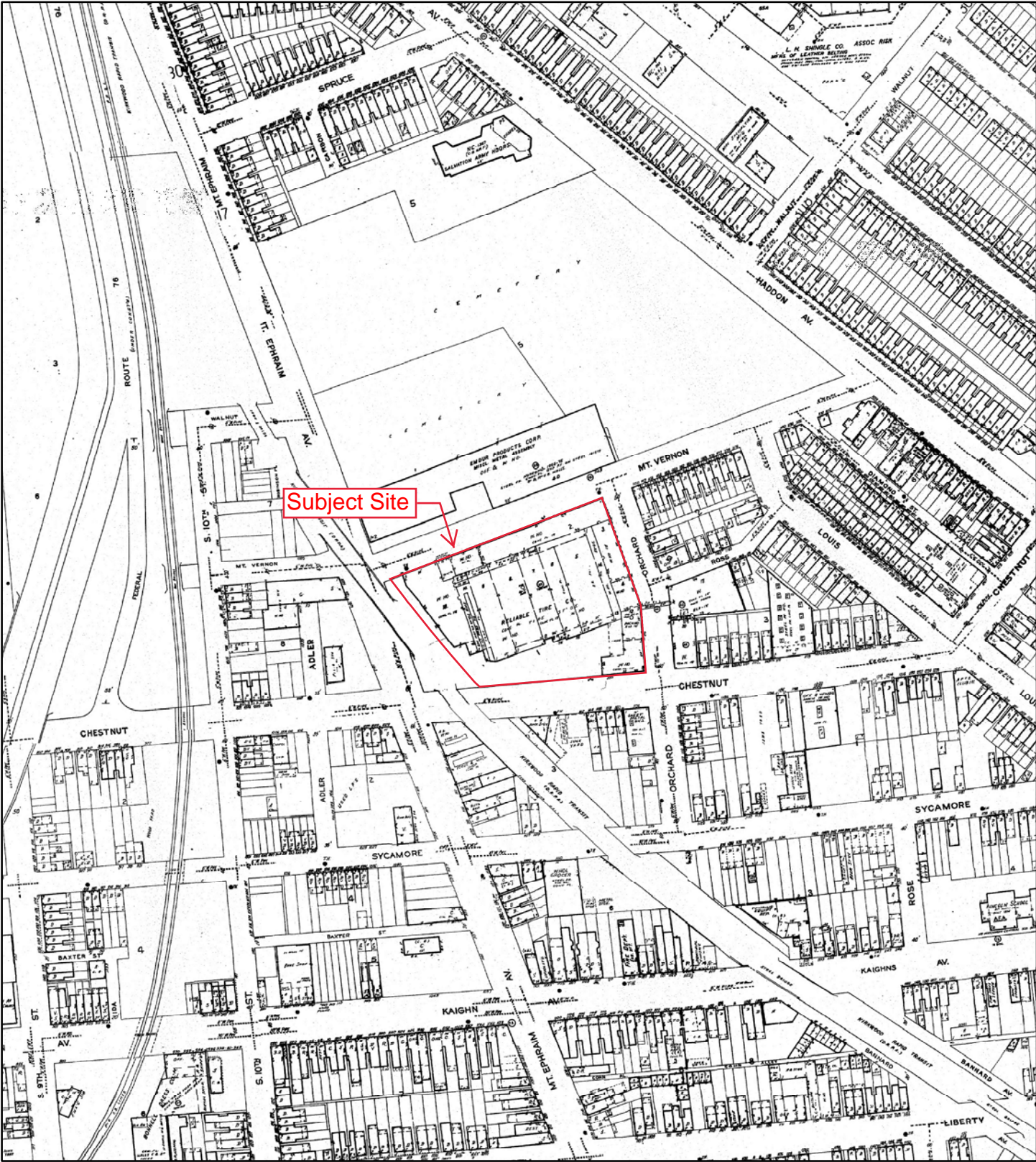


Map sheet(s):
Volume 3:308,317,318,319,327,328,329;

Order Number 2029040004

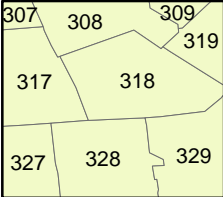



Fire Insurance Map



1977

Address: 1115 Chestnut Street Camden NJ 08103

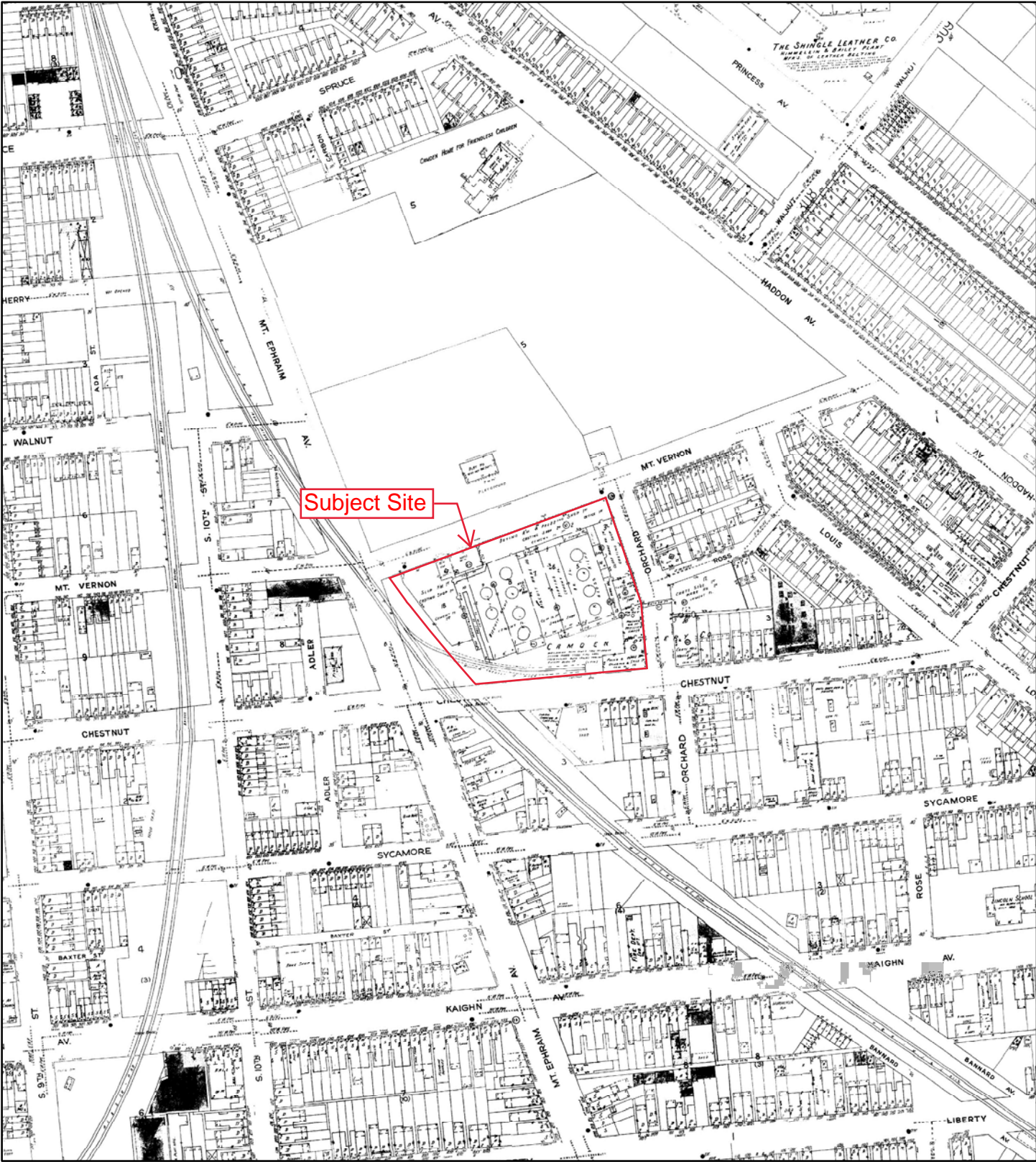


Map sheet(s):
Volume 3:308,317,318,319,327,328,329;

Order Number 2029040004



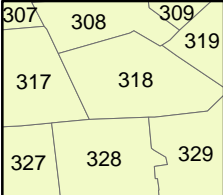
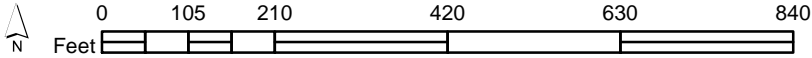
Fire Insurance Map



Subject Site

1950

Address: 1115 Chestnut Street Camden NJ 08103

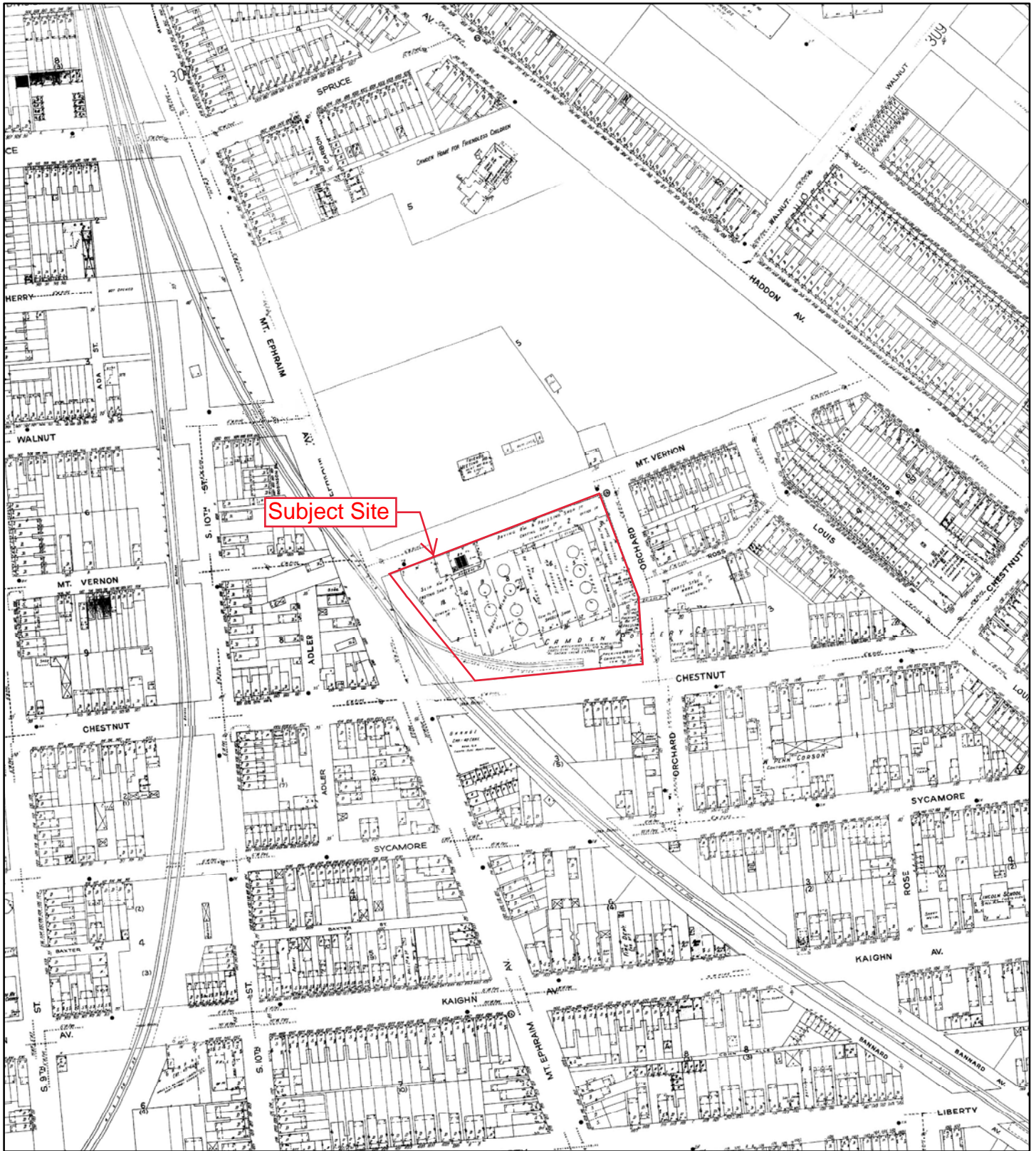


Map sheet(s):
Volume 3:308,317,318,319,327,328,329;

Order Number 2029040004

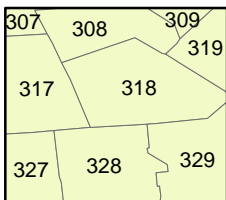



Fire Insurance Map



1926

Address: 1115 Chestnut Street Camden NJ 08103

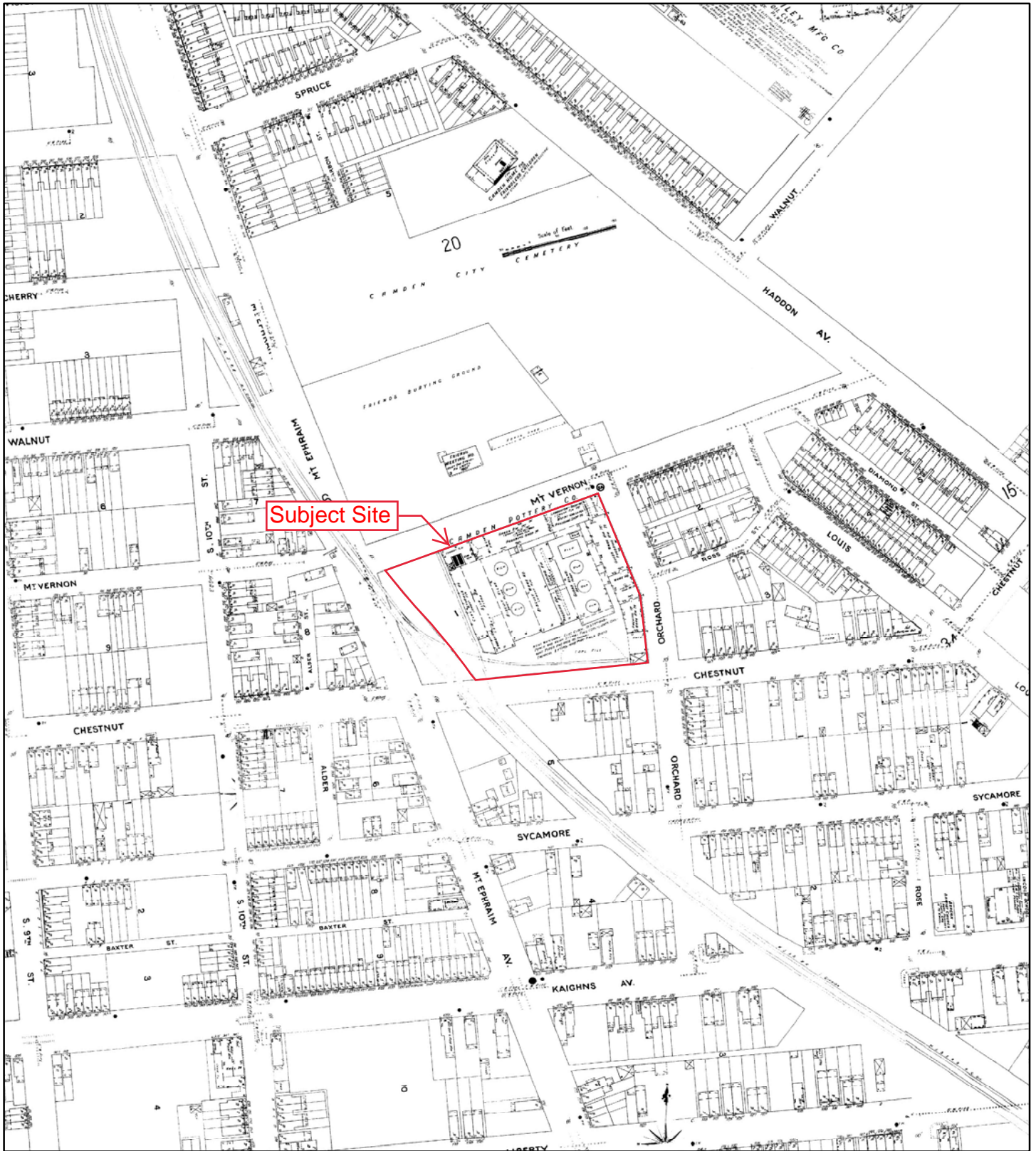


Map sheet(s):
Volume 3:308,317,318,319,327,328,329;

Order Number 2029040004

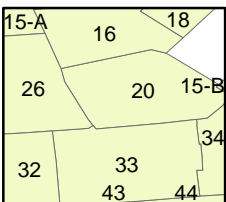
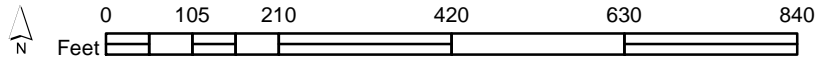


Fire Insurance Map



1906

Address: 1115 Chestnut Street Camden NJ 08103

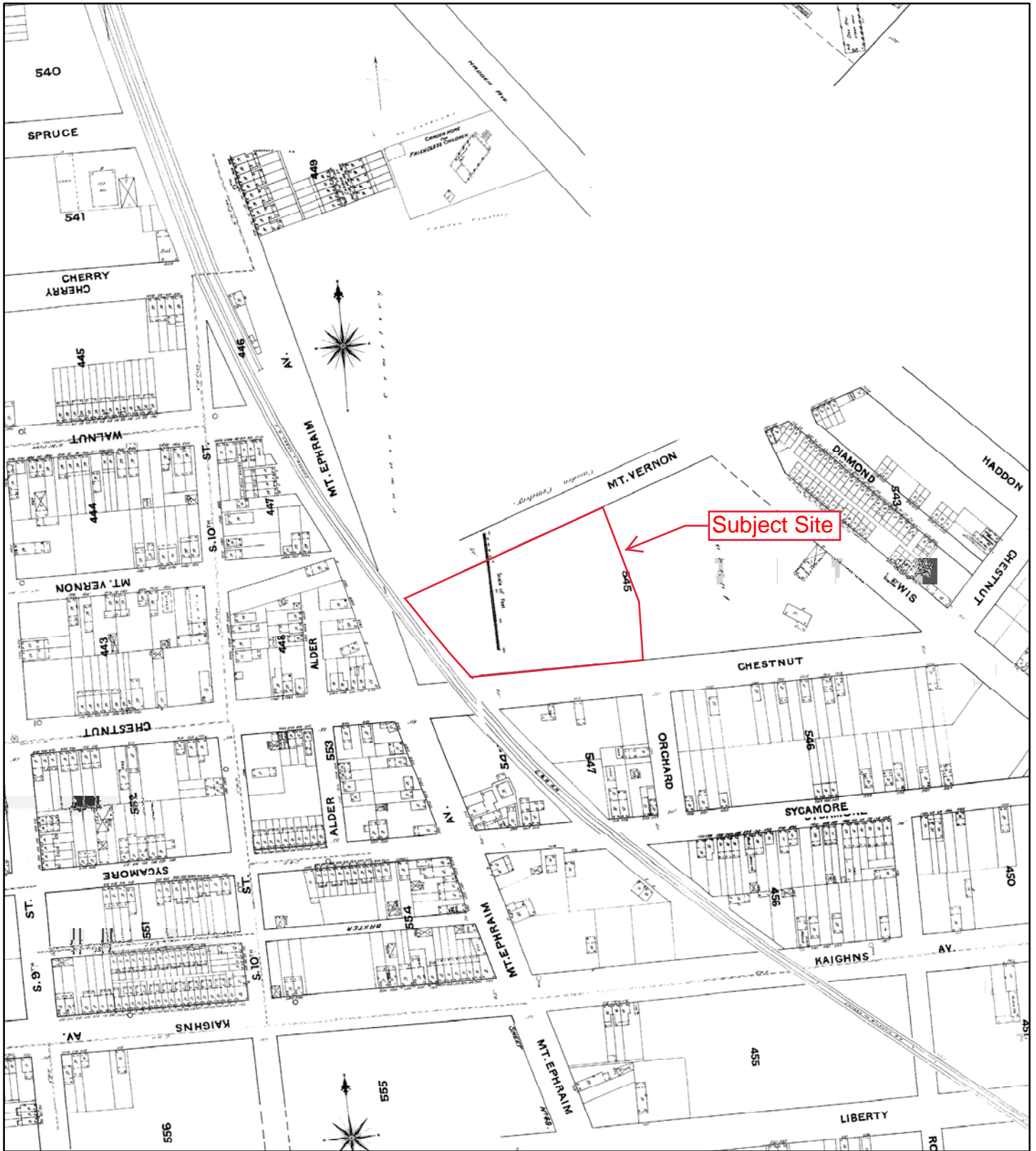


Map sheet(s):
Volume 2:16,20,26,32,33,34;

Order Number 2029040004

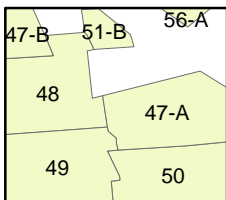
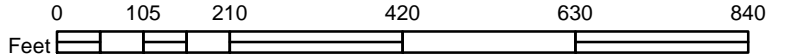


Fire Insurance Map



1891

Address: 1115 Chestnut Street Camden NJ 08103



Map sheet(s):
Volume NA:47,48,49,50,51;

Order Number 2029040004



Appendix D: Historical Topographic Maps



TOPOGRAPHIC MAPS

Project Property: 20-763 Reliable Tire PASI (1115 Chestnut Street, Camden, NJ)
1115 Chestnut Street
Camden NJ 08103

Project No: 031475

Requested By: TTI Environmental, Inc.

Order No: 20290400004

Date Completed: September 05, 2020

We have searched USGS collections of current topographic maps and historical topographic maps for the project property. Below is a list of maps found for the project property and adjacent area. Maps are from 7.5 and 15 minute topographic map series, if available.

Year	Map Series
2016	7.5
1995	7.5
1994	7.5
1984	7.5
1973	7.5
1967	7.5
1949	7.5
1943	15
1920	15
1898	15
1896	15
1894	15
1891	15

Topographic Maps included in this report are produced by the USGS and are to be used for research purposes including a phase I report. Maps are not to be resold as commercial property.

No warranty of Accuracy or Liability for ERIS: The information contained in this report has been produced by ERIS Information Inc.(in the US) and ERIS Information Limited Partnership (in Canada), both doing business as 'ERIS', using Topographic Maps produced by the USGS. This maps contained herein does not purport to be and does not constitute a guarantee of the accuracy of the information contained herein. Although ERIS has endeavored to present you with information that is accurate, ERIS disclaims, any and all liability for any errors, omissions, or inaccuracies in such information and data, whether attributable to inadvertence, negligence or otherwise, and for any consequences arising therefrom. Liability on the part of ERIS is limited to the monetary value paid for this report.


Environmental Risk Information Services

A division of Glacier Media Inc.

1.866.517.5204 | info@erisinfo.com | erisinfo.com



2016

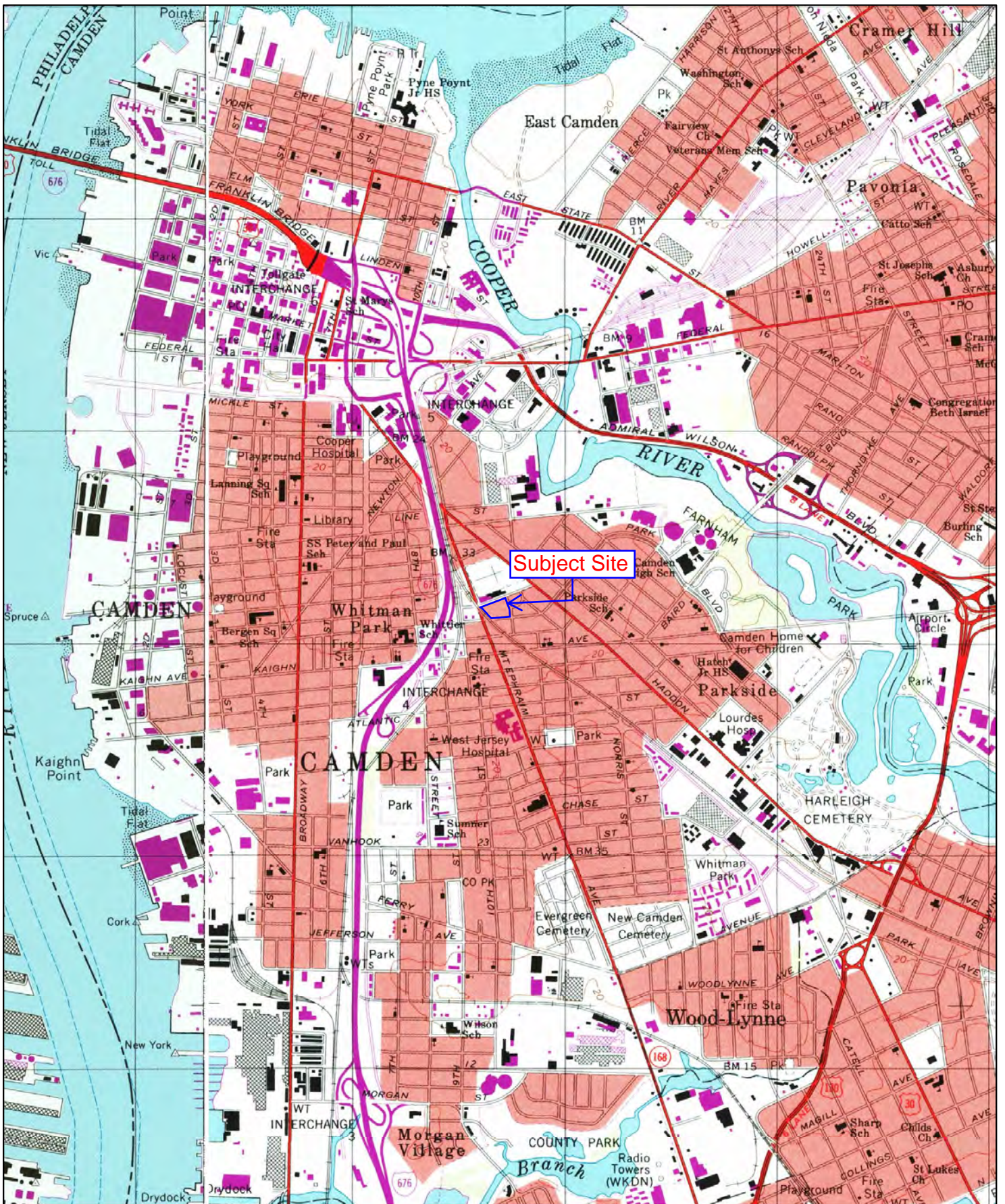


Order No. 2029040004


Quadrangle(s): Camden, NJ

Source: USGS 7.5 Minute Topographic Map





1995

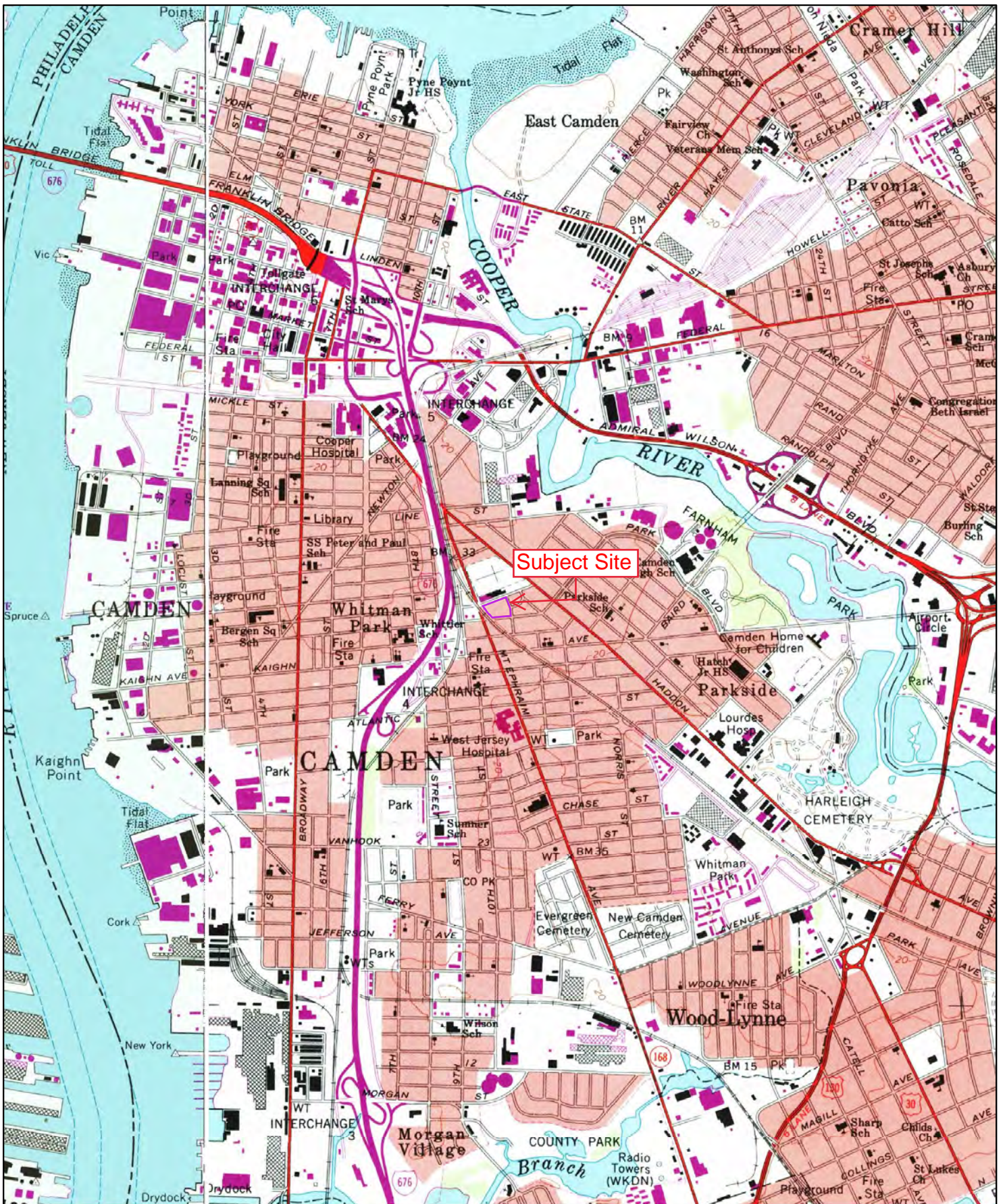


Order No. 2029040004

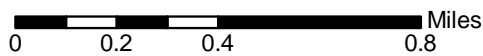
Quadrangle(s): Camden, NJ

Source: USGS 7.5 Minute Topographic Map





1994

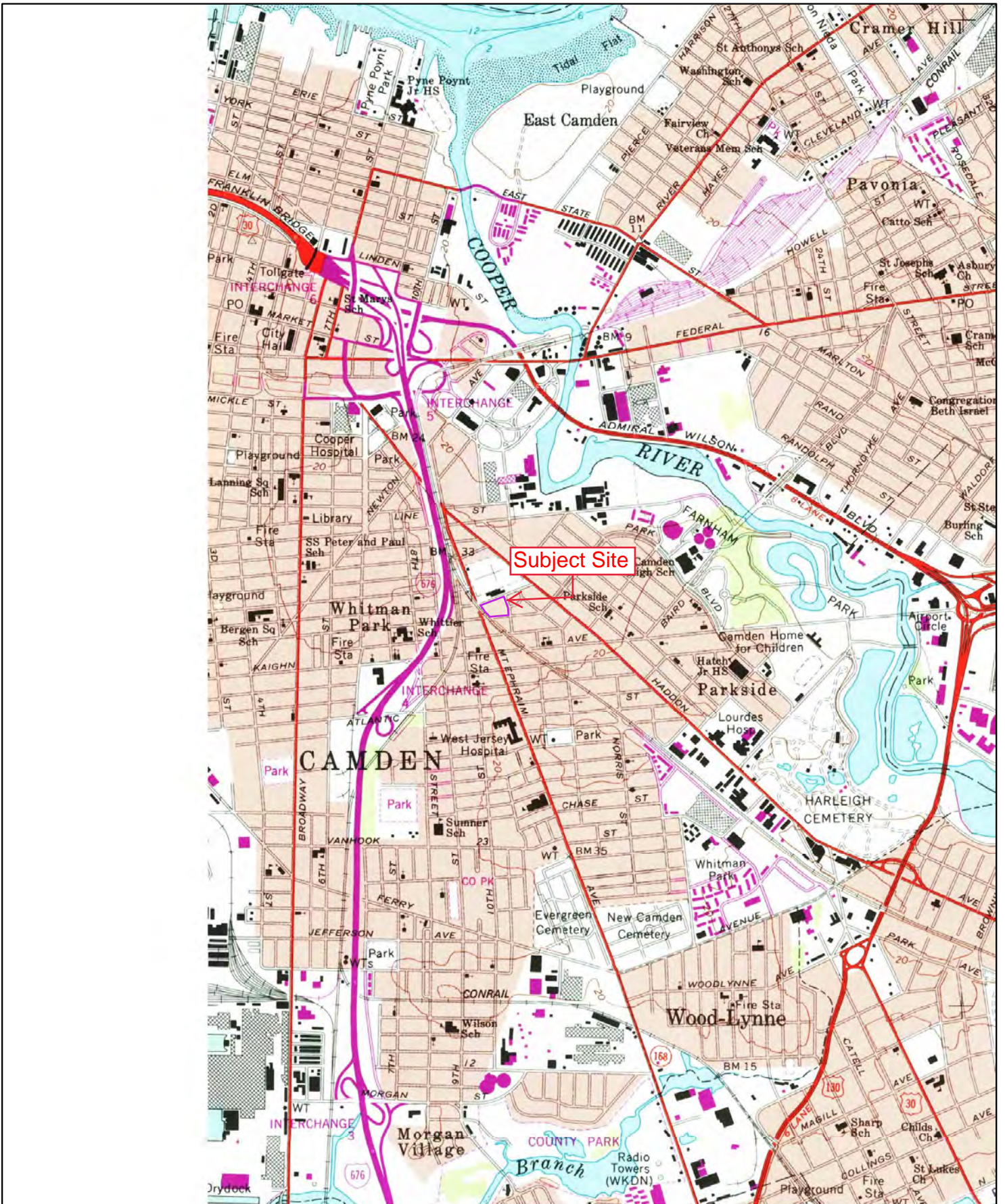


Order No. 2029040004

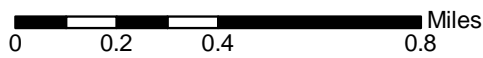
Quadrangle(s): Camden, NJ

Source: USGS 7.5 Minute Topographic Map





1984

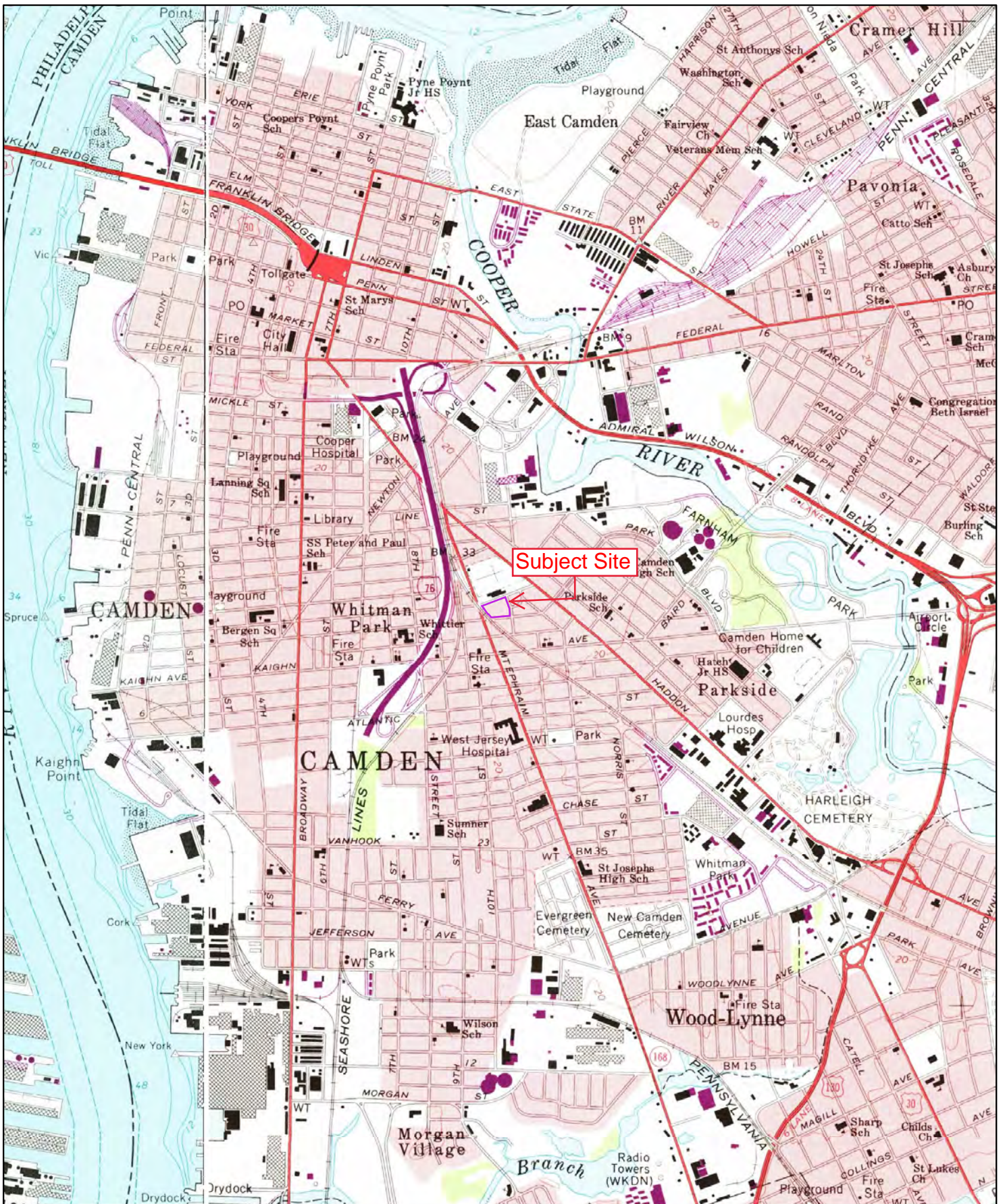


Order No. 2029040004

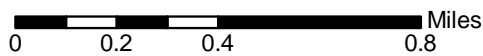
Quadrangle(s): Camden, NJ

Source: USGS 7.5 Minute Topographic Map





1973

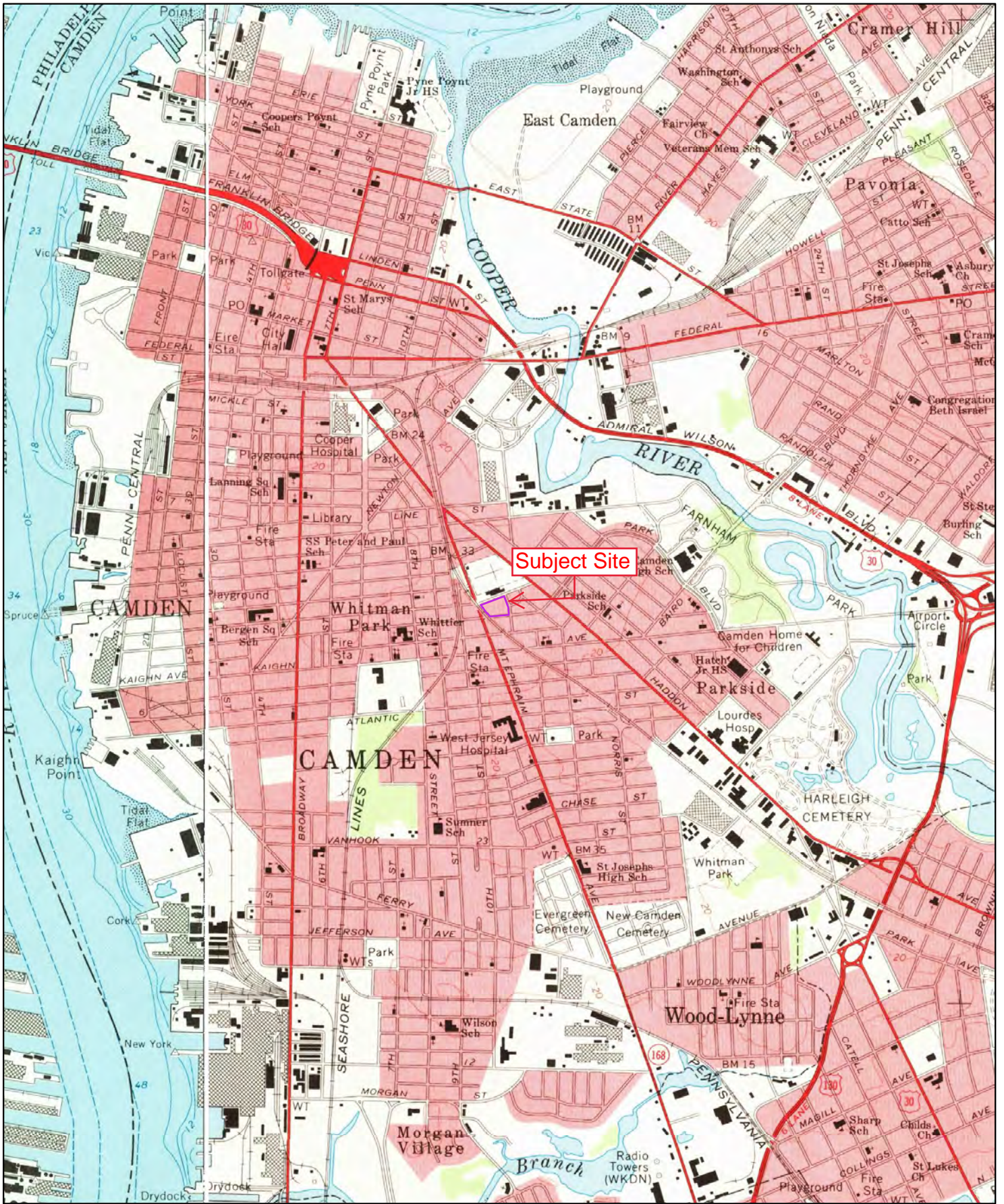


Order No. 2029040004

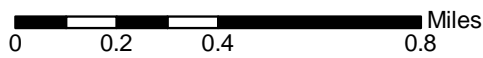
Quadrangle(s): Camden, NJ

Source: USGS 7.5 Minute Topographic Map





1967

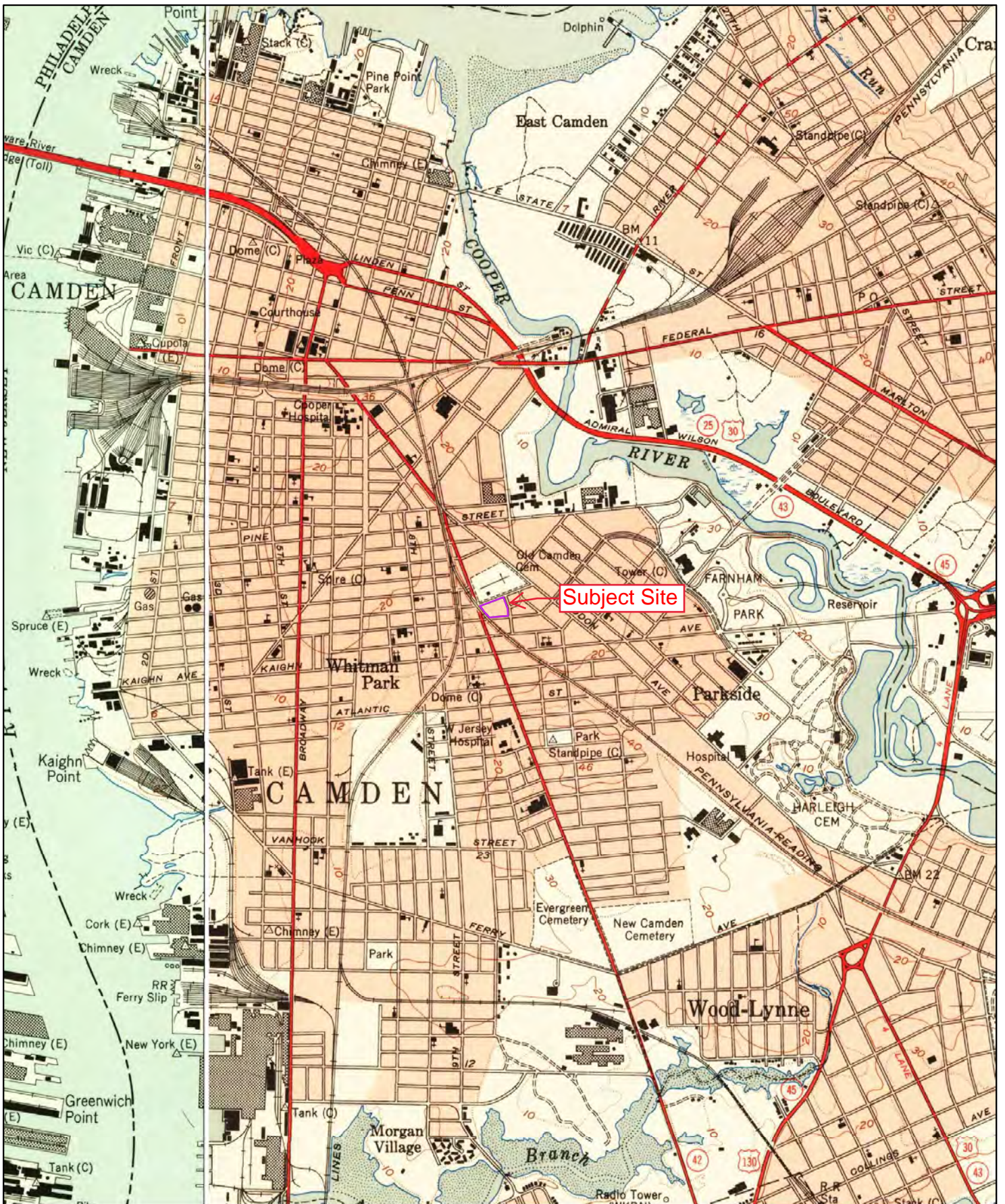


Order No. 2029040004

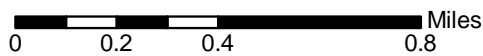
Quadrangle(s): Camden, NJ

Source: USGS 7.5 Minute Topographic Map





1949

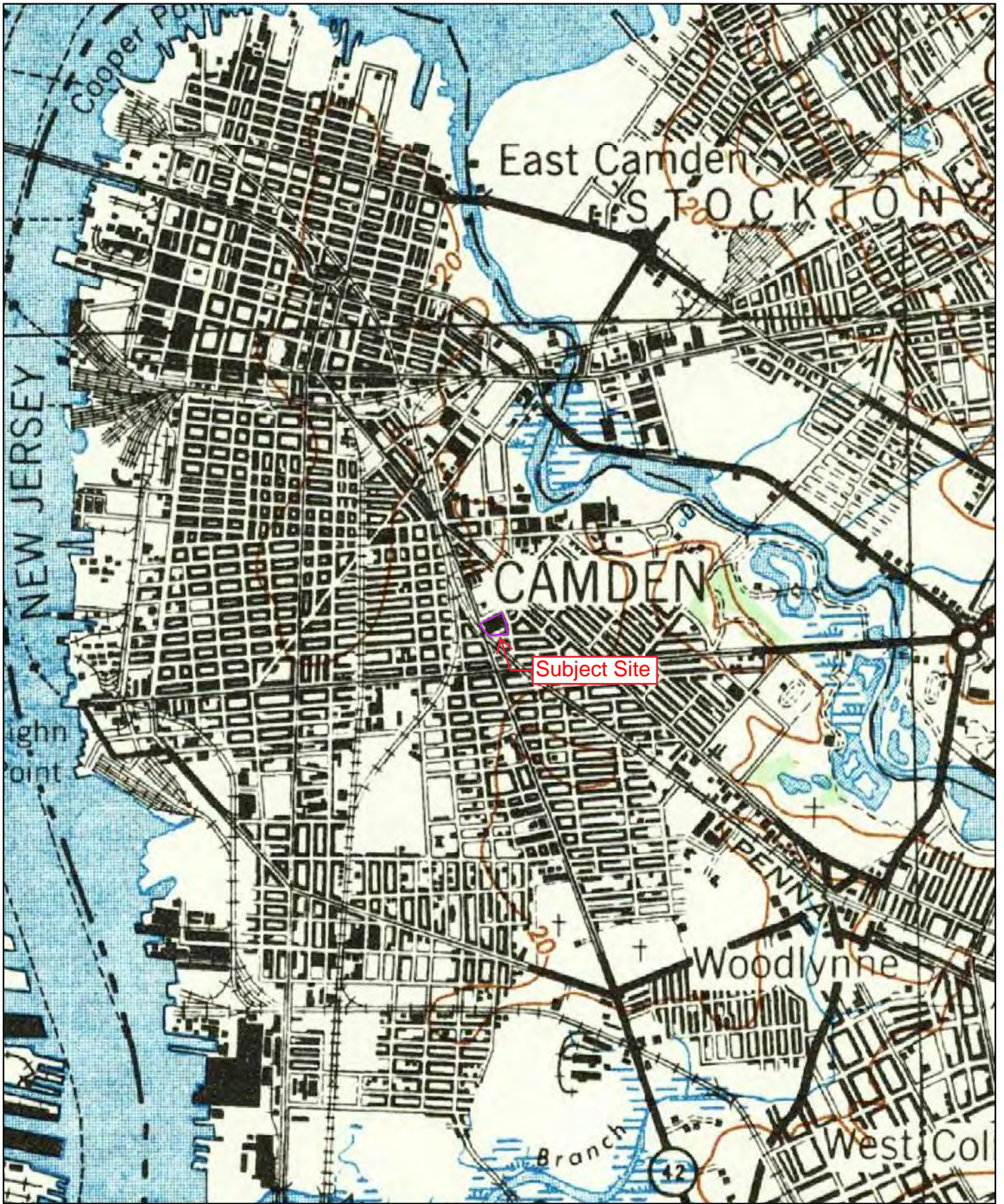


Order No. 2029040004


Quadrangle(s): Camden, NJ

Source: USGS 7.5 Minute Topographic Map





1943

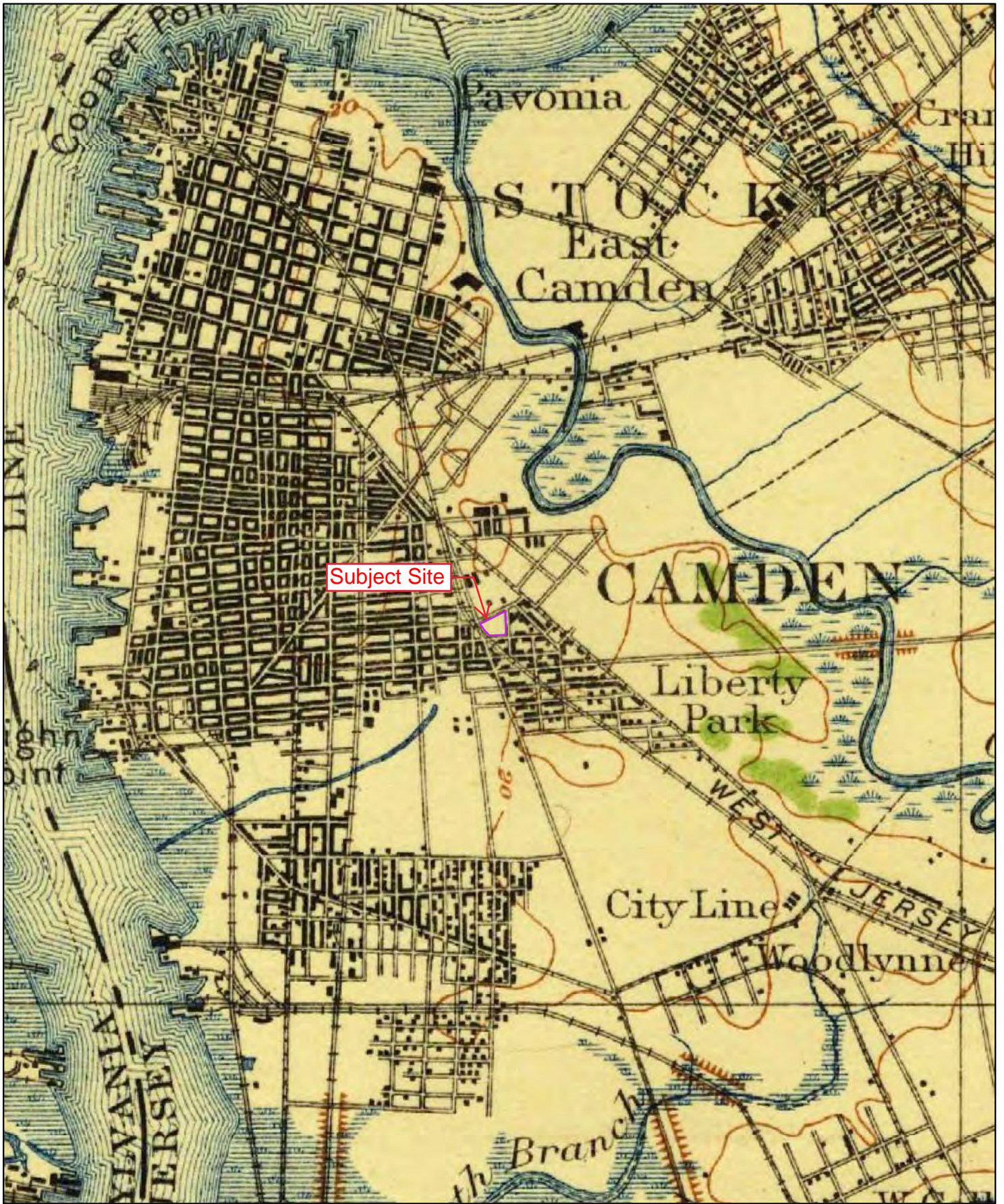


Order No. 2029040004


Quadrangle(s): Philadelphia, PA

Source: USGS 15 Minute Topographic Map





1920

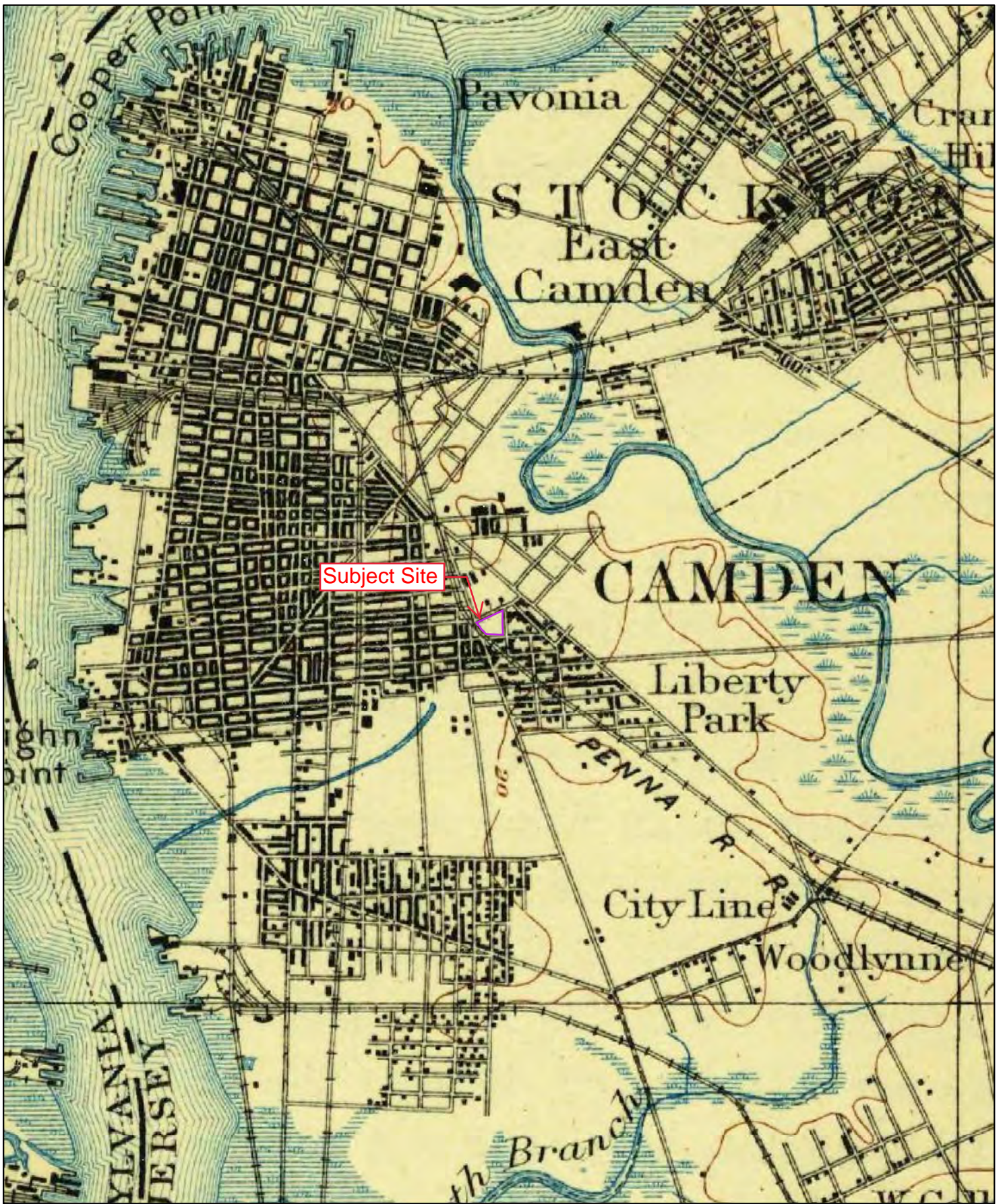


Order No. 20290400004


Quadrangle(s): Philadelphia, PA

Source: USGS 15 Minute Topographic Map





1898

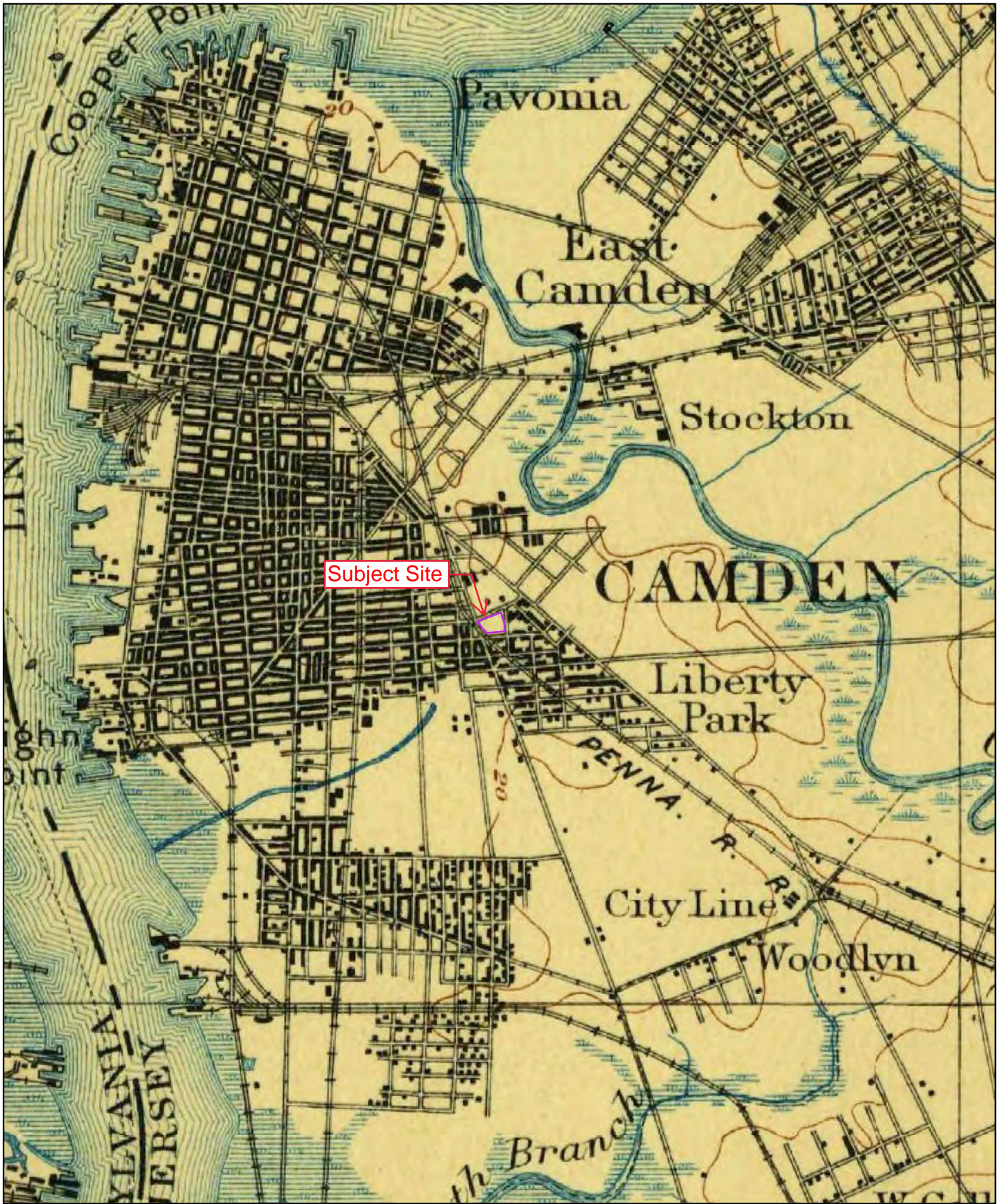


Order No. 2029040004


Quadrangle(s): Philadelphia, PA

Source: USGS 15 Minute Topographic Map





1896

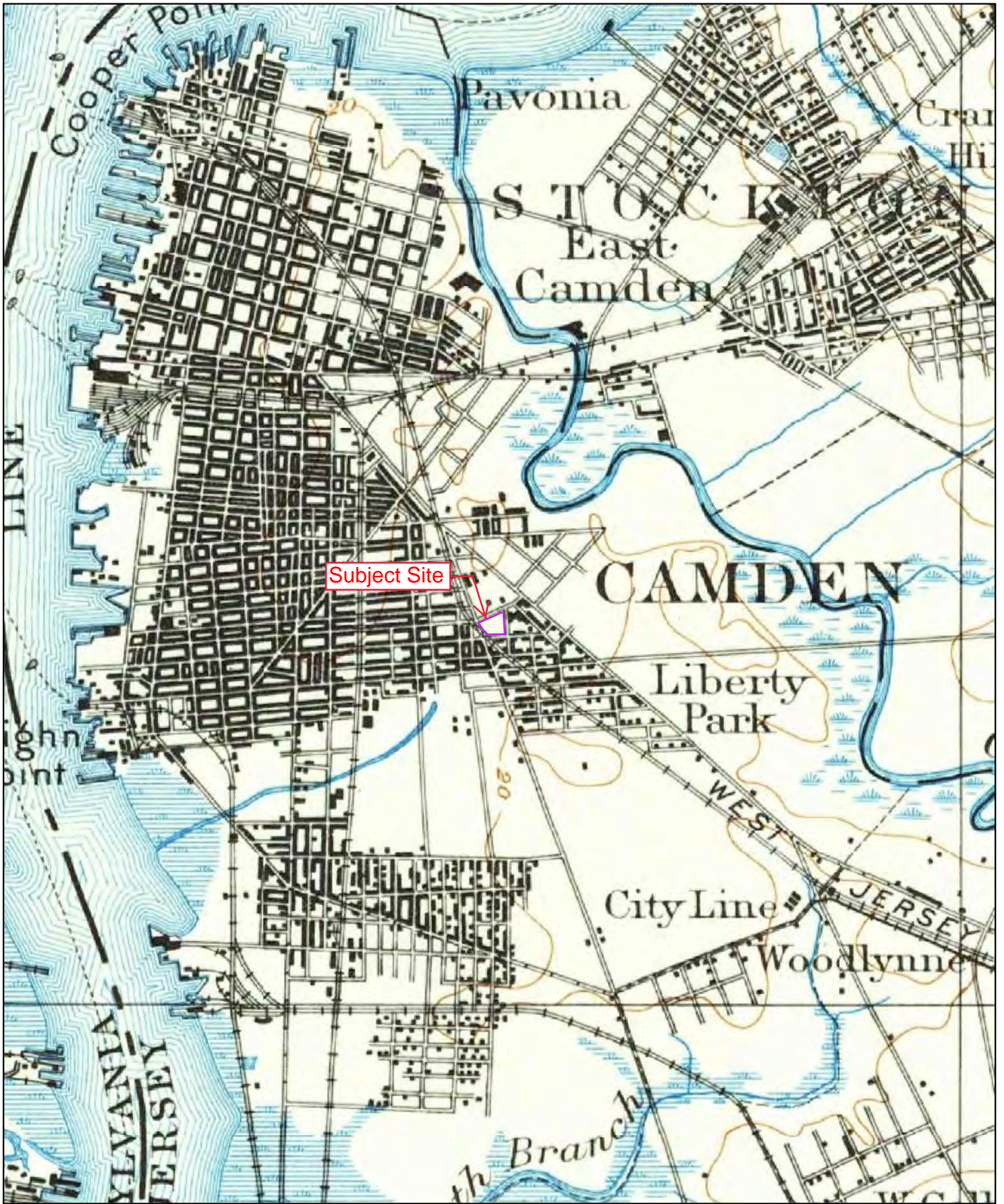


Order No. 20290400004

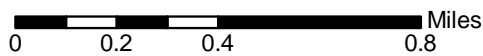
Quadrangle(s): Philadelphia, PA

Source: USGS 15 Minute Topographic Map





1894

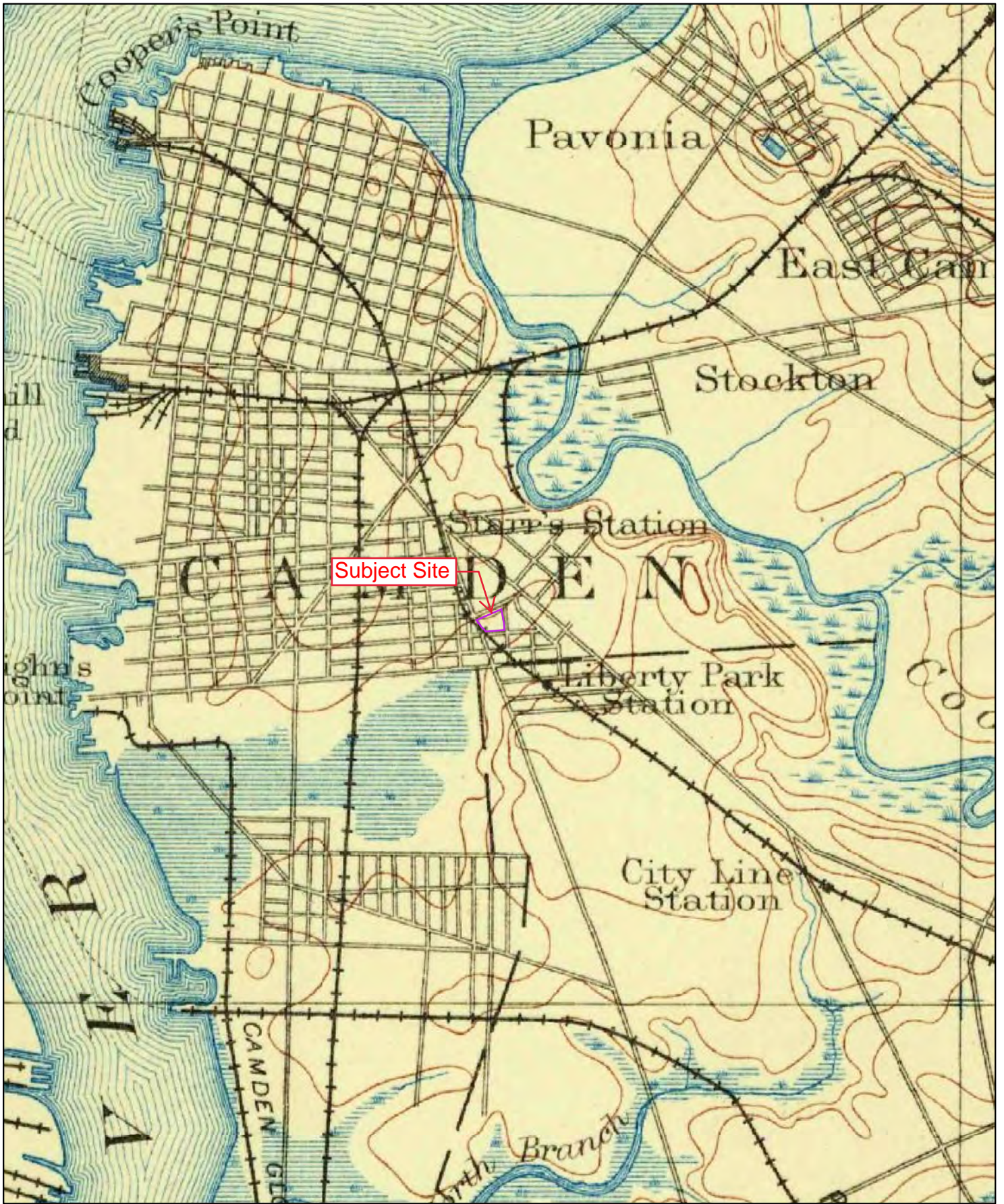


Order No. 2029040004


Quadrangle(s): Philadelphia, PA

Source: USGS 15 Minute Topographic Map





1891



Order No. 20290400004

Quadrangle(s): Philadelphia, PA

Source: USGS 15 Minute Topographic Map



Appendix E: City Directory



CITY DIRECTORY

Project Property: *20-763 Reliable Tire PASI (1115 Chestnut Street, Camden, NJ)
1115 Chestnut Street
Camden, NJ 08103*

Project No: *031475*

Requested By: *TTI Environmental, Inc.*

Order No: *20290400004*

Date Completed: *September 9, 2020*

September 9, 2020
RE: CITY DIRECTORY RESEARCH
20-763 Reliable Tire PASI (1115 Chestnut Street, Camden, NJ)
1115 Chestnut Street Camden, NJ

Thank you for contacting ERIS for an City Directory Search for the site described above. Our staff has conducted a reverse listing City Directory search to determine prior occupants of the subject site and adjacent properties. We have provided the nearest addresses(s) when adjacent addresses are not listed. If we have searched a range of addresses, all addresses in that range found in the Directory are included.

Note: Reverse Listing Directories generally are focused on more highly developed areas. Newly developed areas may be covered in the more recent years, but the older directories will tend to cover only the "central" parts of the city. To complete the search, we have either utilized the ACPL, Library of Congress, State Archives, and/or a regional library or history center as well as multiple digitized directories. These do not claim to be a complete collection of all reverse listing city directories produced.

ERIS has made every effort to provide accurate and complete information but shall not be held liable for missing, incomplete or inaccurate information. To complete this search we used the general range(s) below to search for relevant findings. If you believe there are additional addresses or streets that require searching please contact us at 866-517-5204.

Search Criteria:

1000-1200 of Chestnut St

Search Results Summary

Date	Source	Comment
2018	DIGITAL BUSINESS DIRECTORY	
2013	DIGITAL BUSINESS DIRECTORY	
2008-2009	MARC PUBLISHING CO	
2004-2005	MARC PUBLISHING CO	
2000-2001	MARC PUBLISHING CO	
1995	MARC PUBLISHING CO	
1990	MARC PUBLISHING CO	
1985	MARC PUBLISHING CO	
1980	MARC PUBLISHING CO	
1976	MARC PUBLISHING CO	
1971	MARC PUBLISHING CO	
1943	POLKS	
1940	POLKS	
1931	POLKS	
1926	POLKS	

Environmental Risk Information Services

A division of Glacier Media Inc.

1.866.517.5204 | info@erisinfo.com | erisinfo.com

- 1024 M & C INSURANCE...Insurance
- 1024 M & C INSURANCE...Credit Unions

- 1024 M & C INSURANCE...Insurance
- 1112 DRAGON'S JUNK SHOP...Junk-dealers
- 1112 PENN JERSEY RUBBER WASTE CO...Junk-dealers
- 1112 PENN JERSEY RUBBER WASTE CO...Scrap Metals & Iron (whls)
- 1171 BEAR AUTO CTR...Candles

807 817.819 NP

-S 10TH ST INTS

1000★Rock Of Ages Christian Day Care

★Rock Of Ages Holy Church Inc 01 856.541.1079
88 856.963.1100

1001 Apartments

Kevin L Baylor 92● NP
Wganda Caban + 856.379.3391
Letbe Carstarphen + 856.541.2606
Dolores Diaz 03 NP
Dorothy O Drain 88●856.963.2291
John E Draine 05 NP
Pedro Flores 06 NP
Darryl J Jackson 05 NP
Jamie Pendleton + 856.283.6716
Jamie Pendleton 03 NP
Marjone M Pendleton 03 NP
Irma Sanchez 03 856.963.4370

1020 Carlos Escobar 97● NP
Maria Estela Escobar 97● NP
1022 Maria Escobar + 856.963.0473
1024 NP

-MOUNT EPHRAIM AVE INTS

1112★Penn Jersey Recycling Inc 96 856.964.1463
1118 Denise Lopez 05 856.963.0690
SRA Denisse Lopez 05 856.963.0690

-ORCHARD ST INTS

1157 Justo A Arroyo Jr 97●856.964.3194
8 - 03 40
Sandra I Arroyo 97●856.964.3194

1159 NP
1161 Alfredo Lopez 93● NP
Sofia Lopez 93● NP

1163 NP
1165▲ S James 68● NP
1183 Karen E Hill 74● NP
1185 John A Gale +● NP
1186 NP
1189▲ J Moore 61● NP
1191 1193 NP
1212▲ E L Foster 74● NP
1214 Joseph E Towns 69●856.541.6723
1215 NP

1216 Apartments

▲ Carmelo Fuentes Jr 06 NP
Tamika Johnson 02 NP
1217 Alvin L Smith 92● NP
Christine L Smith 92● NP
1219 James Peoples 67●856.365.5716
Purnell P Peoples 67●856.365.5716
1222 Martina R Marte 98●856.378.1200

823 Mollie Hubert 02 NP
Sandra Carter 03● NP
Anjanette C Davis

-MOUNT EPHRAIM AVE INTS

1000★Rock of Ages Christian Day Care Cent 856.541.1079
856.963.1100

★Rock of Ages Holy Church

1001 Kevin L Baylor 92● NP
Dolores Diaz + 856.964.2380
Dorothy O Drain 88●856.963.2291
Marjone M Pendleton + NP
1001▲ Kaprice R Watson 00 NP
Judith A Wright 86●856.541.9346

1006★▲ Life of The Word + 856.541.4555

1020 Ramos Burgos 01 856.541.3947
Yolanda Burgosramos 01 856.541.3947
1022 Catalina Ventura 00 NP
1024 Yvonne A Hawkins 99 NP

★▲ M & C Insurance Agency 856.966.2543

-LOUIS ST INTS

1112★▲ Dragons Junk Shop ... 856.964.1463
★▲ Penn Jersey Rubber Waste Co ©856.964.1463

1115

56 Salvatore A Cardillo 92 NP
★▲ Chestnut Realty Assoc . 856.365.0560
★▲ Vecofice Tire Distributors + 856.365.6500

1120 NP
1157 Justo A Arroyo Jr 97● NP
8 - 03 40
Sandra I Arroyo 97● NP

1159 NP
1161 Alfredo Lopez 93● NP
Sofia Lopez 93● NP

1165 S James 68● NP
1167 1169.1181 74●856.966.2899
1183 Karen E Hill 74●856.966.2899
Sylvia H Hill 80● NP
1185 Janice M Rodriguez 80● NP
Raymond L Rodriguez 8 - 91 38
1186 C Shakes 96●856.541.4447
Ingrid Shakes 96●856.541.4447

1187 NP
1189 J Moore 61● NP

1190★▲ Star Junk Dealer 856.365.5068

1191 NP
1193 Donnie Young 01 NP

-PARK BLVD INTS

1201 NP
1212▲ E L Foster 74● NP
1214 Joseph E Towns 69●856.541.6723
1215 NP

823	Belinda Hornsby		
- S 9TH ST INTS			
914	J McLaughlin	89	NP
916	Monique Davis	99	856-966-3008
- S 10TH ST INTS			
1000	★ Rock AGS Chrstn	90	856-541-1079
	★ Rock Ages Holy Ch	99	856-963-1100
- MOUNT EPHRAIM AVE INTS			
1001	John E Drain	89	856-963-2291
	Donna Phillips	II	856-635-9028
	J A Wright	98	856-541-9346
1006	★ Mvmt Pente Chrstn	92	856-541-8152
1020	W Cepeda	II	856-614-0253
1024	★ M&C Ins Agency	85	856-966-2543
1112	★ Dragons Junk Shop		856-964-1463
	★ Penn Jrty Rbr Wst	⊙	856-964-1463
1115	★ Rlbl Tr Dstrbtrs		856-365-6500
	★ Spartan Tires	79	⊙ 856-365-6500
1120	M J Balcerowski	72	856-966-8783
1157	Sandra I Ruiz Jr	97	NP
1159	Thomas Inge	II	856-756-0481
1161	Alfredo Lopez	93	NP
1163	J H Hill		NP
1165	S James		NP
1183	Sylvia H Hill	99	856-966-2899
1185	R L Rodriguez	91	NP
1186	L Shakes	98	856-541-4447
1189	J Moore		NP
1190	★ Star Junk Dealer		856-365-5068
1191	Ray Burchell	II	856-635-1432
1193	Charles H Miller	72	856-964-0166
- ORCHARD ST INTS			
- LOUIS ST INTS			
1210	R H Prettyman Jr		NP
1212	E L Foster		NP
1214	Joseph Towns	73	856-541-6723
1217	Alvin L Smith		NP
1219	James Peoples	77	856-365-5716
1222	Rina M Marte	99	856-338-1396
1224	A Jetter		NP
1226	M Marte	89	NP
1230	A Kotzbeck	II	856-963-1414

823	Belinda Hornsby		
- N SOUTH FRWY INTS			
- S 9TH ST INTS			
800	★ Cty Sprkl Wash-O-Mt	90	966-8358
807	★ Hoods Used Cars	88	365-6408
823	Belinda Hornsby	88	NP
- N SOUTH RMP FRWY INTS			
914	Norman Thompson		338-1690
916	Mrs M Edwards	69	963-1672
- S 10TH ST INTS			
- MOUNT EPHRAIM AVE INTS			
1000	★ Rock of Ages Dy CR	90	541-1079
	★ Rock of Ages Chur	85	⊙ 541-1079
1001	John E Drain	89	963-2291
	H Santos	92	338-1156
1006	★ Movemen: Pntcastl	92	541-8152
1024	★ M&C Insurance Agency	85	966-2543
1112	★ Dragons Junk Shop		964-1463
	★ Penn Jrty Rbbr Wst	⊙	964-1463
1115	★ Relble Tire Distrb		365-6500
	★ Spartan Tires	79	⊙ 365-6500
1120	M J Balcerowski	72	966-8783
1157	Mrs N Starks	67	365-7750
1159	S Gasiorowski		NP
1163	J Hill	86	964-9336
1165	S James	69	NP
1169	J Durham	59	NP
1183	Sylvia Hill	78	NP
- ORCHARD ST INTS			
1186	Loretta Shakes	87	NP
1189	J Moore	62	NP
1190	★ Star Junk Dir		365-5068
1193	Chas H Miller	72	964-0166
1212	A Banks		964-1069
- HADDON AVE INTS			
- PARK BLVD INTS			
1214	Joseph Towns	73	541-6723
1217	Cheryl Smith	76	NP
1219	James Peoples	77	365-5716
- LOUIS ST INTS			
63 RESIDENCE 29 BUSINESS			

* H J Daly Ins86 ○ 365-6430
 916 Mrs M Edwards68 963-1672
 1000★ Rock of Ages Dy CR 541-1079
 ★ Rock of Ages Chur84 ○ 541-1079
 1001 John E Drain88 963-2291
 1024★ M&C Insurnce Agncy84 966-2543
 1112★ Dragons Junk Shop 964-1463
 ★ Penn Jrsv Rbbr Wst ○ 964-1463
 1115★ Relble Tire Distrb 365-6500
 ★ Spartan Tires78 ○ 365-6500
 ★ Veolice Tire Dstr78 ○ 365-6500
 1120 M J Balcerowski71 966-8783
 1157 Mrs N Starks66 365-7750
 1163 J Hill85 964-9336
 1167 James Phillips 963-8537
 1185 Rosella Hampton73 365-2996
 1187 D Mayes88 365-8342
 1190★ D-F Recycling 365-5068
 ★ Daniel Fanelle71 ○ 365-5068
 ★ Star Junk Dlr ○ 365-5068
 1193 Chas H Miller71 964-0166
 1201★ Silver Gallon78 966-4716
 1207★ Reliable Auto Bdy 963-1450
 ★ Reliable Used Cars85 ○ 963-1450
 1214 Joseph Towns72 541-6723
 1215 W Adams 541-8256
 1219 James Peoples76 365-5716
 40 RESIDENCE 39 BUSINESS

821 J STANLEY □3427930
 914 MRS MILDRED THOMAS 9637459
 916 MRS M EDWARDS 9631672
 1000★ROCK OF AGES CHUR □5411079
 1001 D O DRAIN 3658196
 1018 J WILLIAMSON 6 9668536
 1022 R STEVENSON 9 9639114
 1024★M&C INSURANCE AGENCY□9662543
 1112★DRAGONS JUNK SHOP 9641463
 *PEN JERSEY RBBR 9641463
 1115★FIRESTONE TIRE DIS 3656500
 *GEN TIRE DSTRBTRS5 3656500
 *GOODRICH TIRE DIST 3656500
 *MICHELIN TIRES 6 3656500
 *RELIABL TIRE DSBTR 3656500
 *SPARTAN TIRES 8 3656500
 *VANGUARD TIRES □3656500
 *VEOLICE TIRE DSTR8 3656500
 1120 M J BALCEROWSKI 9668783
 1157 MRS N STARKS 3657750
 1185 ROSELLA HAMPTON 3652996
 1187 JAMES W FOSTER 9665118
 1190★DANIEL FANELLE 3655068
 *STAR JUNK DLR 3655068
 1193★BOBS BARBER SHOP 5 9663740
 CHAS H MILLER 9640166
 1201★SILVER GALLON 8 9664716
 1202★MAJESTIC VENDING 9637778
 1207★RELIABLE AUTO BDY 9631450
 1214 JOSEPH TOWNS 5416723
 1219 JAMES PEOPLES 6 3655716
 NO #*PHILMOR FURNITURE 5413333
 59 RESIDENCE 37 BUSINESS

	817 E M SPEARMAN	NA	
	819 R CARTY	1 3656400	...
	M M COOK	□5411025	
	823 RUFUS HARRIS	1 NA	
	906 J OTHO	□5419128	
7	LERDY REDD	□5412179	
0	914*MILDREDS VANTY BOX	3651131	
	MRS MILDRED THOMAS	9637459	
8	916 MRS M EDWARDS	9631672	
9	1001 M W BYRD	NA	
	D O DRAIN	3658196	
	J L DRAIN	7 NA	
	H JOHNSON	3 NA	
	H ALLEN F UPSHAW	3652595	
3	1018 J WILLIAMSON	6 9668536	
5	1022 R STEVENSON	-9639114	
5	1024 P G DANIELS	□ NA	
	*KATHRYNS COSMETO	9665487	
	1112*DRAGONS JUNK SHOP	9641463	
	*PEN JERSEY RBBR	9641463	
	1115*CARLETON TIRES	3656500	
0	*FIRESTONE TIRE DIS	3656500	
	*GEN TIRE OSTRBTRS	3656500	
00	*GOODRICH TIRE DIST	3656500	
39	*MICHELIN TIRES	3656500	
	*RELIABLE TIRES	3656500	
95	*SPARTAN TIRES	3656500	
95	*VANGUARD TIRES	3656500	
95	*VEOLICE TIRE DSTR	3656500	
	*YOKOHAMA TIRES	3656500	
	1116 L M SHAKES	5 NA	
	1118 C SMITH	5 NA	
61	1120 M J BALCEROWSKI	1 9668783	
85	1157 MRS N STARKS	3657750	
	1159 R GASIOROWSKI	1 NA	
	1165 L JAMES	NA	
	1169 A LUMPKIN	7 NA	
	1171*HALF MOON EXPRESS	3650404	
	1183 K HILL	7 NA	

	1185 ROSELLA HAMPTON	3 3652996	
	1186 P P FLIGIER	NA	
	1187 JAMES W FOSTER	9665118	
	1188 R WILLOUGHBY	7 NA	
	1189 J V MOORE	NA	
	1190*DANIEL FANELLE	3655068	
	*STAR JUNK DLR	3655068	
	1191 E E EDWARDS	□5417410	
	1193*BOBS BARBER SHOP	9663740	
	C MILLER	1 9640166	
	1201*SILVER GALLON	9664716	
	W SPENCE	9649203	
	1202*MAJESTIC VENDING	9637778	
	1207*RELIABLE AUTO BOY	9631450	
	1212 MRS L ROSS	9648238	
	1214 JOSEPH TOWNS	2 5416723	
	1216 R POLLACK	6 NA	
	1217 ALVIN SMITH	6 NA	

MRS MILDRED THOMAS

	8	9637459	*
916 MRS M EDWARDS		9631672	
M C BAILEY	2	5411964	
1001 M W BYRD		NA	
O O DRAIN	7	3658196	
M JOHNSON	3	NA	
M ALLEN F UPSHAW		3652595	
1006 REV RAYMOND WALKER		9646651	
1018		NP	
1020 P JONES	3	NA	
1024 *KATHRYNS COSMETO		9665487	
1112 *DRAGONS JUNK SHOP		9641463	
*PEN JERSEY RBBR		9641463	
1115 *BOBBY UNSER TIRE D		3656500	
*FIRESTONE TIRE DIS		3656500	
*GEN TIRE DSTRBTRS		3656500	
*GOODRICH TIRE DIST		3656500	
*RELIABLE TIRES		3656500	
*VELOLE TIRE DIST		3656500	
*YOKOHAMA TIRES		3656500	
1116 L M SHAKES		9669621	
1118 C SMITH		NA	
1120 M J BALCEROWSKI	1	9668783	
1157 MRS N STARKS	6	3657750	
1159 R GASIOROWSKI	1	NA	
1165 L JAMES		NA	
1167 E CARR		NA	
1169 E A LUMPKIN	4	9634863	
1171 *CROWN NEWS CO		3653011	
1181		NP	
1183 N BILLINGS	4	NA	
1185 ROSELLA HAMPTON	3	3652996	
1186 P P FLIGIER		NA	
1187 JAMES W FOSTER	7	9665118	
1188		NP	

1189 J W MOORE		NA	
1190 *D-F RENTAL CO		3655068	
DANIEL FANELLE	1	3655068	
*STAR JUNK DLR		3655068	
*STAR JUNK YARD		3655068	
1191 B L PITTS	4	NA	
1193 *BOBBS BARBER SHOP		9663740	
C MILLER	1	9640166	
1195		NP	
1201 *CAM AUTO SUPL CC		9637978	
*CAM AUTO SUPL CC		9638874	
W SPENCE	B	9649203	
1202 *LED APPLIANCES		9630158	
*MAJESTIC VENDING		9637778	
1207 *RELIABLE AUTO BDY		9631450	
1212 MRS L ROSS	B	9648238	
S L WILLIAMS	1	9632006	
1214 JOSEPH TOWNS	2	5416723	
1215		NP	
1216		NP	
1217 M GORCZYNSKI		NA	

914 THOMAS MILDRED MRS 963-7459
 916 EDWARDS R V 964-8085
 916 EDWARDS M MRS 963-1672
 916 EDWARDS A JR 964-2631
 1001 DRAIN D O 365-8196
 1001 JOHNSON HOWARD 365-3839
 1001 UPSHAW ALLEN F 365-2595
 1006 WALKER R JR REV 964-6651-
 1112*DRAGONS JUNK SHOP 964-1463
 1112*PENN JERSEY WASTE 964-1463
 1115*FIRESTONE TIRE 365-6500
 1115*PIRELLI TIRE DISTR 365-6500
 1115*RELIABLE TIRE DSTAR 365-6500
 1118 SMITH C 365-3106
 1120 BALCEROWSKI J M 966-8783-
 1126*A C V CORP 964-9388
 1157 STARKS N MRS 365-7750
 1159 GASTOROWSKI R 541-5839-
 1165 JAMES SIM SR 966-6287
 1165 JAMES LENA A 966-6287
 1167 SADUSKI W B 964-5326
 1169 ROBB L E 966-1784#
 1171*CROWN NEWS CO 365-3011
 1181 LISS F E SR 365-0715
 1183 MASCIBRODA P F 963-8859
 1185 HAMPTON J H REV 365-2996
 1186 FLIGIER P P 365-3169
 1187 FOSTER JAS W 966-5118
 1190*D-F RENTAL COMPANY 365-5068
 1190*FANELLE DANIEL 365-5068
 1190*STAR JUNK DEALER 365-5068
 1190*STAR JUNK YARK 365-5068
 1193 MILLER CHAS H 964-0166#
 1195 MAIORANO A F 966-3340
 1201*CAM AUTO SUPL CO 963-8874
 1201*CAMDEN AUTO SUPPLY 963-7978
 1201 SPENCE W 964-9203
 1202*LEDS APPLIANCES 963-0158
 1202*MAJESTIC VENDING CO 963-7778
 1207*RELIABLE AUTO BODY 963-1450
 1212 ROSS L MRS 964-8238
 1212 WILLIAMS S L 963-2006
 1219 PEOPLES JAS 365-5716
 1224 THOMAS J E 963-3889#
 1232 HARRIS WM JR 966-8052#
 1232*MARTIN DENTL LAB 964-5735
 1236*D & D OFC CLEANING 963-6857#
 *MIDDLE ATL MILLWORK 931-5660
 *PHILMOR FURNITURE 541-3333

CHESTNUT—Contd
 787 Zolot Clara Mrs @
 789@Weisfeld Rose Mrs @ tavern
 S Eighth intersects
 800@Schlorer A & Sons meats
 801 Vacant
 803 Watson Thos F
 805@Christian Chas L @
 806 Kuczykowski Jos baker
 807 Twyman Jas F
 809 Cochran Benj I
 810 Lewis Jesse
 811@Kunkel John J @ confr
 812@Gould Arth R
 813 Tom's Valet Service
 814 Floyd Alf A
 815 Diggs Mary
 @Swarther's Beauty Shoppe
 817 Cooper Fred
 819 Hess Edw @
 820 Mottocks Wm F
 821 Byrd Herman barber
 822 Vacant
 823 Wilson Frank A @
 824 Boone Amanda
 826 Johnson Louise
 830 Schoen Steph tavern
 833 Mays Chas G
 S Ninth intersects
 900@Weiser Eug J
 @Loyal Clnrs & Dyers
 901 Gentry Mack
 902 Wilson Frank
 904 Hill Homer
 906 Jordan Geo L @
 908 Waters Wm A
 910 Bacchues John G
 912 Lloyd Wm
 913 Henry Rosa Mrs
 914@Coburn Lillian B Mrs
 915 Davts Jacob
 916 Mignone Sami
 916 1/2 Carroll Frank @
 917 Cooper Jos L
 918 Wallace Margt Mrs
 919@Cook Jas J
 921 Daisey Harry
 923@Keen Sami S
 925 Seventh Ward Democratic
 Club
 927 Brill Albert G @ pimbr
 S Tenth intersects
 1001 Sayles Addie Mrs
 1001 1/2 Hammond Walter
 1001 1/2 @Beckett Sophie Mrs
 1001 1/2 Cowdery Wm M
 1003 Chambers Royal D @
 1006 Rock of Ages Holiness Baptist
 Church
 1007 Kellum Harry
 1008 Dempsey Cornish W used
 furn
 1010 Dempsey Cornish W
 1012 Dempsey Henry A
 Alder begins
 1013 Parker Robt
 1014 Lamento Michl C
 1015 Williams Eliza Mrs
 1016 Vacant
 1017 Guy Sydella G
 1018 Collins Edith Mrs @
 1020 Benton Witheroe B
 1022 White Odie
 1024@Jagielski Julian tavern
 Mt Ephraim intersects
 1112 Vacant
 1114 Kendzierski Walter J
 1116 Jagodzinski Paul @
 1118 Ziobro Louis @
 1120 Matlos Frank
 1122@Regn Jos K auto repr
 Orchard intersects
 1157 Hainworth Woodrow W @
 1159 Gorczynski Marion
 1161 Schotter Julius @
 1163 Schumacher Fredk @
 1165 Blair John
 1167 Wotkowski Steph
 1169 Saduski Wm B @
 1171-79@Ehrlich-Newmark Truck-
 ing Co
 1181 Liss Fredk L @
 1183 Szymanski Walter @
 1185 Drummond Jennie Mrs
 1186 Fligtar Paul @

1187 Bukowski Frank @
 1188 Yeager Wm
 1189 Czarniewski Jos @
 1190 Penn Junk Shop
 1191@Moore Wm
 1193@Andrusako Anna Mrs @ gro
 1194 Vacant
 1195@Wozniak Wladyslawa Mrs @
 @Boulevard Inn tavern
 1196 Scheina Albert @
 1198 Pierznik Eug S @
 Louis intersects
 1201@Cohen Benj mfg chemist
 Zaborowski Jos
 1202@Zinn Connell Inc auto reprs
 1203 Vacant
 1206 Keen Lillian Mrs @
 1207@Reliable Auto Body Co
 1210 Jessick Paul S @
 1212@Majkrzak Pauline Mrs @
 1214 Podoszek John @
 Diamond intersects
 1215 Vacant
 1216 Kozlowski Louis @
 1217 Boccak John
 1219 Tuchoiski Teofil @
 1220 Bendayn Frank
 1222 Grexa John @
 1224 Purzycki Faustyn @
 1226 Szalanski Walter @
 1228 Wickowski Anthony
 1230 Vacant
 1232 Vacant
 1234 Vacant
 1236 Gabrylewicz Lottie Mrs @
 1238 Holmes Wm C
 1240 McMullion Jos
**CHEW COURT—North from 400
 Mt Vernon**
**CHURCH — From 2931 Federal
 north to opp 2929 Westfield av**
 6 West Jos E
 8 Vaughn Wm H @
 10 Madison Wm A @
 12@Sebastian Robt J @ elec
 confr
 14@Johnston Clarence F @
 16@Foley Jas A
 17 Whitley Howard C @
 19 Vacant
 21 Baud Percy J
 22 Griffiths John G
 23 Wicker John E
 Eune David L Jr
 24 Dillenschneider John V
 25@Horn Chas A
 27@Kriegert Frank R @ pimbr
 28 Batten LeRoy @
 32@Blair Marie A
 Twelfth Ward Democratic Club
 Women's Democratic Club of
 the Twelfth Ward
 34@Lanneau E Mrs
 36 DiNunzio Jas @
 38 Foley Patk J
 40 Vacant
**CLARE—South from 338 Pine to
 535 Division**
 811 Vacant
 813 Geronio John
 815 Crowder Anson
 817 Pritchard Josephine Mrs
 819 Bayles Howard
 821 Liberati Sami
 823 Greth Alice
**CLARION—From 512 S Sixth east
 to S Seventh**
**CLAY—West from 900 S Second to
 S Front**
**CLEVELAND AV — From 718 N
 Twenty-seventh east to N Thirty-
 fourth**
 2707 Cleary Lawrence C
 2709 Rich Thos B
 2711@Buhrman Sarah A Mrs
 2713 Creamer Robt A
 2714 Kerbaugh Frank E @
 2715@Lindsay Raymond P @

Tel. Bell 5481

CHESTNUT—Contd

- 743 Walker Franklin T @ funeral dir
- 745 Williams John
- Anne intersects**
- 751 Naden's Furn Store (whse)
- 753 Knights of Pythias Hall (c)
- 755 Davis Mary Mrs
- 761 Thompson Alex
- 763 Vacant
- 765 Shorts Cath M Mrs
- 767 Lowber Clarence
- 769 Sackson Bessie E Mrs @
- 771 Johnson Jacob
- 773 Mills Jack
- 775 Jackson Percy @
- 777 Gaines Judson L
- 779 Amaker Wm
- 781 Carr Gus @
- 783 Webster Jos
- 785 Clinton Stansberry mus tchr
- 787 Zolat Clara Mrs @
- Seigle Max
- 789 Weisfeld Max @ tavern
- S Eighth intersects**
- 800 Schlorer A & Sons meats
- 801 Huggins Lunch
- 803 Watson Mary J Mrs
- 805 Christian Chas L @
- 806 Kuczykowski Jos baker
- 807 Twyman Jas
- 809 Cochran Benj I
- 810 Wright Lucille Mrs
- 811 Kunkel John J @ confr
- 812 Gould Arth
- 813 Demby John G
- 814 Cowdery Wm V
- 815 Bowers Edna E Mrs
- 817 Cooper Fred
- 819 Hess Edw @
- 820 Palmer Cora
- 821 Frazier Roberta Mrs beauty shop
- Hinson Thos J @
- 822 Tatem Eliza Mrs
- 823 Wilson Frank A @
- 824 Wooden John
- 826 Pfaff Jacob
- 830 Schoen Steph tavern
- 833 Freeman Emma Mrs
- S Ninth intersects**
- 900 Weiser Eug J clo clnr
- 901 Gentry Mack
- 902 Wolfe Ada M Mrs
- 904 Hall Octavius
- 906 Jordan Geo @
- 908 Waters Wm A
- 910 Bacchues John G
- 912 Jones Philip H
- 913 Henry Rosa Mrs
- 914 Coburn Lillian B Mrs
- 915 Butcher Allean L Mrs
- 916 Mignone Saml
- 916½ Vacant
- 917 Cooper Jos L
- 918 Wallace Margt Mrs
- 919 Cook Jas J
- 921 Daisey Harry
- 923 Keen Saml
- 925 Seventh Ward Democratic Club
- 927 Brill Albert G @ plmbr
- S Tenth intersects**
- 1001 Sayles Addie Mrs
- 1001½ Hammond Walter
- 1001½ Beckett Jas H
- 1001½ Peterson Viola Mrs
- 1003 Chambers Royal D @
- 1006 Rock of Ages Holiness Baptist Church
- 1007 Kellum Harry
- 1008 Ford Ezekiel
- 1010 Dempsey Cornish W
- 1012 Page Mary Mrs
- Alder begins**
- 1013 Vacant
- 1014 Lamento Michl C
- 1015 Williams Eliza Mrs
- 1016 Vacant
- 1017 Guy Sydella G
- 1018 Collins Edith Mrs
- 1020 Benton Cicero

- 1022 DeFord Hannah L Mrs
- 1024 Jagielski Julian tavern
- Mt Ephraim intersects**
- 1112 Acker Harry charcoal
- 1114 Kendzierski Walter
- 1116 Jagodzinski Paul @
- 1118 Ziobro Louis @
- 1120 Matlos Frank
- 1122 Regn Jos K auto repr
- Orchard intersects**
- 1157 Miloszewski Vincent
- 1159 Gorczynski Marion
- 1161 Schotter Jos
- 1163 Czboanski John
- Schumacher Fredk @
- 1165 Hubler Edmund
- 1167 Jaloway Steph
- 1169 Saduski Wm B @
- 1171-79 Ehrlich-Newmark Trucking Co
- 1181 Liss Fredk L
- 1183 Szymanska Walter @
- 1185 Bennett Fred
- 1186 Fligiari Paul @
- 1187 Bukowski Frank @
- 1188 Balbahl Jos @
- 1189 Czarniawska Jos @
- 1190 Penn Junk Shop
- 1191 Engel Norman H
- 1193 Andruszko Wm @ gro
- 1194 Vacant
- 1195 Wozniak Wladyslawa Mrs @ tavern
- 1196 Scheina Albert @
- 1198 Klincewicz Jos
- Louis intersects**
- 1201 Cohen Benj mfg Chemist
- Bancroft Louis M
- 1202 Vacant
- 1203 Ladner Francis P mach
- 1206 Orchard Edw H
- 1207 Reliable Auto Body Co
- 1210 Murawski Frank @
- 1212 Majkrzak Pauline Mrs
- 1214 Podoszek John @
- Diamond intersects**
- 1215 Hughes Wm tavern
- 1216 Kozlowski Louis @
- 1217 Boccak John
- 1219 Tucholski Teofil
- 1220 Bendzyn Frank
- 1222 Grexa John @
- 1224 Purzycki Faustyn
- 1226 Lenkowska Vincenta Mrs
- 1228 Wickowski Anthony
- 1230 Vacant
- 1232 Vacant
- 1234 Dombrowski Stanley barber
- 1236 Gabryelewicz Frank @ shoe repr
- 1238 Holmes Wm C
- 1240 Shinn Wm
- 1242 Vacant
- CHEW CT—North from 400 Mt Vernon**
- CHURCH — From 2931 Federal north to opp 2999 Westfield av**
- 6 West Jos E
- 8 Vaughn Wm H @
- 10 Madison Wm A @
- 12 Sebastian Robt J @ elec contr
- 14 Johnston Clarence F @
- 16 Dabrowski Walter C
- 17 Whiley Chas S
- 19 Huland May Mrs
- 21 Baud Percy J
- 22 Griffiths John
- 23 Esposito Jas J @
- 24 Dillenschneider John V
- 25 Horn Chas L
- 26 Batten LeRoy @
- 27 Riegert Frank R @ plmbr
- 28 Vacant
- 32 Sweeten Herbert M
- 34 Stublely Joshua
- 36 Munroe Anna Mrs @
- 40 Finnegan John J

Mrs

h

r

us

lic

- 771 Bowers Edna Mrs
- 773 Mills Isaac
- 775 Jackson Percy
- 777 Williams Benj
- 779 Amaker Wm
- 781 Carr Gus
- 783 Pritchett Jos F
- 785 Vacant
- 787 Zolat Clara Mrs
- 789 Weisfeld Max soft drinks
- S Eighth intersects**
- 800 Schlorer A & Sons meats
- Boston Thos
- 801 Chestnut Grill soft drinks
- 802 Vacant
- 803 Vacant
- 805 Christian Chas L
- 806 Zaiss Bros bakers
- Zaiss Eug F
- 807 Dodge Elsie D Mrs confr
- 809 Cochran Benj
- 810 Thomas Rita Mrs
- 811 Kunkel John J pat medicines
- 812 Adkins Dora Mrs
- 813 Elliott John R fwir Bonacker Chas
- 814 Williams Lawson
- 815 Lewis Lillian Mrs
- 816 Saze Wm
- rear Coulter Ethel Mrs
- 817 Hess Albert
- 819 Hess Kath Mrs
- 820 Ward Thos H L
- 821 Hinson Thos J
- 822 Vacant
- 823 Wilson Frank
- 824 Borkowski Julius
- 826 Worsley Jos
- 830 Bretschneider John soft drinks
- 833 Bull Wm Rev
- S Ninth intersects**
- 900 Goncharoff Harry gro
- 901 Vacant
- 902 Scott Ophelia
- 904 Perry Bertha R
- 906 Jordan Geo
- 908 Walls Irving
- 910 Butler Chas W
- 912 Wyche Oscar
- Wyche Lillie Mrs hairdrsr
- 913 Hackett Florence Mrs
- 914 Vacant
- 915 Vacant
- 916 Mignone Serfino
- 916½ Townsend Chas
- 917 Stafford Lonnie
- 918 Mayo Chas G
- 919 Myers Mary Mrs
- 921 Daisey Harry
- 922 Thomas Eug
- 923 Armstead Margt Mrs
- 925 Tollver Malcolm H
- 927 Brill Dora Mrs
- S Tenth intersects**
- 1001 Sayles Fred
- 1001½ Beverly Jas F
- 1001½ Gerald Priscilla Mrs
- 1000½ Vacant
- 1003 Chambers Royal D
- 1005 Williams Saml
- 1006 Mt Olive A M E Ch
- 1007 Carter Jas
- Alder intersects**
- 1008 Tidwell Arth
- 1010 Robinson Harvey
- 1012 Parker Jas C
- 1013 Dandy Sarah Mrs
- 1014 Lamento Rocco L
- 1015 Vacant
- 1016 Lumento Roxy
- 1017 Bush Max
- 1018 Hovvington Chas
- 1020 Tyler Flora V Mrs
- 1022 Whiting Wm H
- 1024 Hammonds Jacob
- Mt Ephraim av intersects**

CHESTNUT ST—Contd

- 1112 Vacant
- 1114 Jankowski Jos
- 1116 Jagodzinski Paul
- 1118 Uran Stanley
- 1120 Vacant
- 1122 Ryan Thos charcoal
- Orchard intersects**
- 1157 Wegizynowski Anthony
- 1159 Reklewska John
- 1161 Schotter Ottilie M Mrs
- 1163 Schumacher Fredk
- 1165 Balikowski Stanley
- 1167 Canter Abr
- 1169 Saduski Wm B
- 1171-79 New Jersey Steel Co
- 1181 Blalokorski Anthony
- 1183 Szymanska Walter
- 1185 Majkrzak Pauline Mrs
- 1186 Burt Walter
- 1187 Bukowski Frank
- 1188 Balbahl Jos
- 1189 Czarniawska Jos
- 1191 Hughes Joshua
- 1193 Andruszko Wm gro
- 1194 Jackson Andrew
- 1195 Wozniak Wladyslawa Mrs soft drinks
- Wozniak Laura Mrs
- 1196 Scheina Albert
- 1198 Pierznik Eug S
- Louis intersects**
- 1201 Redford Elzie P speedometers
- Kantz Florence nurse
- 1202 Sterling Motor Truck Co
- 1206 Brown Otis E
- 1207 Owl Garage
- 1208 Jenkins Douglas
- 1210 Murawski Frank
- 1212 Wojtkowiak Stanley
- 1214 Podoszek John
- Diamond intersects**
- 1215 Instant Tire Service Co
- Reed Ward L
- 1216 Kozlowski Louis
- 1219 Vacant
- 1220 Harasimiak Walter
- 1222 Greksa John
- 1224 Purzycki Faustan
- 1226 Lenkowska Vincenta Mrs
- 1228 Wickowski Antoni
- 1230 Purzycki Marian soft drinks
- 1232 Tolpa Valentine gro
- 1234 Dombrowski Wladislaw barber
- 1236 Gabryelewicz Frank shoe repr
- 1238 Rack Jennie Mrs
- 1240 Neal Wm batteries
- 1242 Vacant
- CHEW COURT—North from 400 Mt Vernon**
- CHURCH ST—From 2931 Federal north to opp 2999 Westfield av**
- 6 West Jos E
- 8 Ewan Horace S
- 10 Madison Wm A
- 12 Sebastian Robt F
- 14 Johnson Clarence F ptr
- 16 Wendell Raymond T
- 17 Whiley Howard C
- 19 Chappelle Geo
- 21 Manning Luella Mrs
- 22 Vacant
- 23 Alkens Eliz Mrs
- Griffiths Arth E
- 24 Taylor Geo W
- 25 Tufnell John
- 27 Riegert Frank R plmbr
- 28 Batten Leroy
- 32 Platt Maurice M
- 34 Vacant
- 36 Munro Robt P
- 38 Finnegan John

923 Floyd Alf
 925 Townsend Chas V
 927 Brill Dora Mrs
 S Tenth

1001 Watkins Thos
 1001 $\frac{1}{4}$ Brown Alf
 1001 $\frac{1}{2}$ Blue Danl
 1001 $\frac{3}{4}$ Haywood Jos
 1003 Briscoe Jas M
 1005 White Jos
 1006 Vacant
 1007 Carter Isalah

Alder

1008 White Wm
 1009 Briscoe P H
 1010 Galloway Lewis E
 1011 Vacant
 1012 Parker Jas
 1013 Todd Robt
 1015 Porter Wm
 1016 Lemento Rocco junk
 1017 Bush Max gro
 1018 Houvington Chas
 1020 Lockwood Wm
 1022 Robinson John C
 Mt Ephraim av
 1112 Sherman Milton

CHESTNUT—Contd

1114 Yankowski Jos
 1116 Yagojinski Paul
 1118 Lajeski Josephine Mrs
 1120 Yankowski John
 Yarmolek Thos
 Orchard
 1159 Behnke Bruno
 1159 Shankin Augusta
 drsmkr
 1161 Schotter Matilda Mrs
 1163 Schumacher Fredk
 1165 Weadership Pauline
 Mrs
 1167 Korsch Watts
 Korch Wm confr
 1169 Rakowski Paul
 1181 Pierznik Konstanti
 1183 Ziemenski Walter
 1186 Bohalla John
 1187 Bukowski Frank
 1188 Schuma Peter
 1189 Chelnelfski Jos
 1191 Hughes Joshua
 1193 Sluser John meat
 1194 Allen Peter
 1195 Wozniak Frank soft
 drinks
 1196 Scheina Albert
 1198 Ellis David
 Louis
 1201 Dubick Jos gro
 1202 Penn-Jersey Steel Co
 1206 Brown Otis
 1207 Owl Garage
 Stanton Wm J
 Neal Wm
 1208 Vacant
 1210 White Mountain Ice &
 Coal Co
 Wojtkowski Stanley
 1212 Zawitowski Julian
 1214 Podeszek John
 Diamond ends
 1215 Vacant
 1216 Kuslow Louis
 1219 Charlie Long Indry
 1222 Greski John

Appendix F: Database Report



DATABASE REPORT

Project Property: *20-763 Reliable Tire PASI (1115 Chestnut Street, Camden, NJ)
1115 Chestnut Street
Camden NJ 08103*

Project No: *031475*

Report Type: *Database Report*

Order No: *20290400004*

Requested by: *TTI Environmental, Inc.*

Date Completed: *September 10, 2020*

Table of Contents

Table of Contents.....	2
Executive Summary.....	3
Executive Summary: Report Summary.....	4
Executive Summary: Site Report Summary - Project Property.....	8
Executive Summary: Site Report Summary - Surrounding Properties.....	9
Executive Summary: Summary by Data Source.....	64
Map.....	125
Aerial.....	128
Topographic Map.....	129
Detail Report.....	130
Unplottable Summary.....	582
Unplottable Report.....	590
Appendix: Database Descriptions.....	652
Definitions.....	662

Notice: IMPORTANT LIMITATIONS and YOUR LIABILITY

Reliance on information in Report: This report DOES NOT replace a full Phase I Environmental Site Assessment but is solely intended to be used as database review of environmental records.

License for use of information in Report: No page of this report can be used without this cover page, this notice and the project property identifier. The information in Report(s) may not be modified or re-sold.

Your Liability for misuse: Using this Service and/or its reports in a manner contrary to this Notice or your agreement will be in breach of copyright and contract and ERIS may obtain damages for such mis-use, including damages caused to third parties, and gives ERIS the right to terminate your account, rescind your license to any previous reports and to bar you from future use of the Service.

No warranty of Accuracy or Liability for ERIS: The information contained in this report has been produced by ERIS Information Inc. ("ERIS") using various sources of information, including information provided by Federal and State government departments. The report applies only to the address and up to the date specified on the cover of this report, and any alterations or deviation from this description will require a new report. This report and the data contained herein does not purport to be and does not constitute a guarantee of the accuracy of the information contained herein and does not constitute a legal opinion nor medical advice. Although ERIS has endeavored to present you with information that is accurate, ERIS disclaims, any and all liability for any errors, omissions, or inaccuracies in such information and data, whether attributable to inadvertence, negligence or otherwise, and for any consequences arising therefrom. Liability on the part of ERIS is limited to the monetary value paid for this report.

Trademark and Copyright: You may not use the ERIS trademarks or attribute any work to ERIS other than as outlined above. This Service and Report (s) are protected by copyright owned by ERIS Information Inc. Copyright in data used in the Service or Report(s) (the "Data") is owned by ERIS or its licensors. The Service, Report(s) and Data may not be copied or reproduced in whole or in any substantial part without prior written consent of ERIS.

Executive Summary

Property Information:

Project Property: 20-763 Reliable Tire PASI (1115 Chestnut Street, Camden, NJ)
1115 Chestnut Street Camden NJ 08103

Project No: 031475

Coordinates:

Latitude: 39.9335413
Longitude: -75.10863706
UTM Northing: 4,420,386.64
UTM Easting: 490,717.79
UTM Zone: UTM Zone 18S

Elevation: 11 FT

Order Information:

Order No: 20290400004
Date Requested: September 4, 2020
Requested by: TTI Environmental, Inc.
Report Type: Database Report

Historicals/Products:

Aerial Photographs	<i>Historical Aerials (Boundaries)</i>
City Directory Search	<i>CD - 1 Street Search</i>
ERIS Xplorer	ERIS Xplorer
Excel Add-On	<i>Excel Add-On</i>
Fire Insurance Maps	<i>US Fire Insurance Maps</i>
Permit Timeline Report	<i>Permit Timeline Report</i>
Physical Setting Report (PSR)	<i>Physical Setting Report (PSR)</i>
Topographic Map	<i>Topographic Maps</i>
Vapor Screening Tool	<i>Vapor Screening Tool</i>

Executive Summary: Report Summary

Database	Searched	Search Radius	Project Property	Within 0.12mi	0.125mi to 0.25mi	0.25mi to 0.50mi	0.50mi to 1.00mi	Total
Standard Environmental Records								
Federal								
FRP	Y	0.25	0	0	0	-	-	0
NPL	Y	1	0	0	0	0	2	2
PROPOSED NPL	Y	1	0	0	0	0	0	0
DELETED NPL	Y	0.5	0	0	0	0	-	0
SEMS	Y	0.5	0	0	1	3	-	4
ODI	Y	0.5	0	0	0	0	-	0
SEMS ARCHIVE	Y	0.5	0	0	0	1	-	1
CERCLIS	Y	0.5	0	0	1	5	-	6
IODI	Y	0.5	0	0	0	0	-	0
CERCLIS NFRAP	Y	0.5	0	0	0	1	-	1
CERCLIS LIENS	Y	PO	0	-	-	-	-	0
RCRA CORRACTS	Y	1	0	0	0	1	4	5
RCRA TSD	Y	0.5	0	1	0	2	-	3
RCRA LQG	Y	0.25	0	0	0	-	-	0
RCRA SQG	Y	0.25	0	0	0	-	-	0
RCRA CESQG	Y	0.25	0	2	1	-	-	3
RCRA NON GEN	Y	0.25	0	7	4	-	-	11
FED ENG	Y	0.5	0	0	0	0	-	0
FED INST	Y	0.5	0	0	0	0	-	0
ERNS 1982 TO 1986	Y	PO	0	-	-	-	-	0
ERNS 1987 TO 1989	Y	PO	0	-	-	-	-	0
ERNS	Y	PO	0	-	-	-	-	0
FED BROWNFIELDS	Y	0.5	0	0	0	4	-	4
FEMA UST	Y	0.25	0	0	0	-	-	0
REFN	Y	0.25	0	0	0	-	-	0
BULK TERMINAL	Y	0.25	0	0	0	-	-	0
SEMS LIEN	Y	PO	0	-	-	-	-	0

Database	Searched	Search Radius	Project Property	Within 0.12mi	0.125mi to 0.25mi	0.25mi to 0.50mi	0.50mi to 1.00mi	Total
SUPERFUND ROD	Y	1	0	0	0	0	1	1
State								
DELISTED SRP	Y	0.5	0	0	1	5	-	6
SHWS	Y	1	0	4	9	25	126	164
DSHW	Y	1	0	0	1	7	18	26
RE EVAL	Y	1	0	1	0	0	4	5
SWF/LF	Y	0.5	0	0	0	1	-	1
NON OLF	Y	0.5	0	0	0	0	-	0
SITE REMEDIATION	Y	0.5	1	10	17	54	-	82
LUST	Y	0.5	0	1	6	7	-	14
UST REM	Y	0.5	1	2	1	3	-	7
HIST LUST	Y	0.5	0	1	1	7	-	9
DELISTED LST	Y	0.5	0	0	0	2	-	2
DELIST STR	Y	0.5	0	0	3	2	-	5
UST	Y	0.25	1	5	8	-	-	14
DELISTED TNK	Y	0.25	0	0	0	-	-	0
MAJOR FAC	Y	0.5	0	0	0	2	-	2
DEED	Y	0.5	0	0	0	5	-	5
CEA	Y	0.5	0	0	0	5	-	5
PUB FUNDED	Y	1	0	0	0	0	3	3
BROWNFIELDS	Y	0.5	0	2	3	13	-	18
VCP	Y	0.5	0	1	2	6	-	9
Tribal								
INDIAN LUST	Y	0.5	0	0	0	0	-	0
INDIAN UST	Y	0.25	0	0	0	-	-	0
DELISTED ILST	Y	0.5	0	0	0	0	-	0
DELISTED IUST	Y	0.25	0	0	0	-	-	0
County	No County standard environmental record sources available for this State.							
<u>Additional Environmental Records</u>								
Federal								
PFAS NPL	Y	0.5	0	0	0	0	-	0
FINDS/FRS	Y	PO	1	3	-	-	-	4
TRIS	Y	PO	0	-	-	-	-	0

Database	Searched	Search Radius	Project Property	Within 0.12mi	0.125mi to 0.25mi	0.25mi to 0.50mi	0.50mi to 1.00mi	Total
PFAS TRI	Y	0.5	0	0	0	0	-	0
PFAS WATER	Y	0.5	0	0	0	0	-	0
HMIRS	Y	0.125	0	2	-	-	-	2
NCDL	Y	0.125	0	0	-	-	-	0
TSCA	Y	0.125	0	0	-	-	-	0
HIST TSCA	Y	0.125	0	0	-	-	-	0
FTTS ADMIN	Y	PO	0	-	-	-	-	0
FTTS INSP	Y	PO	0	-	-	-	-	0
PRP	Y	PO	0	2	-	-	-	2
SCRD DRYCLEANER	Y	0.5	0	0	0	0	-	0
ICIS	Y	PO	0	3	-	-	-	3
FED DRYCLEANERS	Y	0.25	0	1	0	-	-	1
DELISTED FED DRY	Y	0.25	0	0	0	-	-	0
FUDS	Y	1	0	0	0	1	1	2
PIPELINE INCIDENT	Y	PO	0	-	-	-	-	0
MLTS	Y	PO	0	-	-	-	-	0
HIST MLTS	Y	PO	0	-	-	-	-	0
MINES	Y	0.25	0	0	0	-	-	0
ALT FUELS	Y	0.25	0	0	0	-	-	0
SSTS	Y	0.25	0	0	2	-	-	2
PCB	Y	0.5	0	0	0	0	-	0

State

SPILLS	Y	0.125	0	13	-	-	-	13
HIS SPILL	Y	0.125	0	22	-	-	-	22
ALL SITES	Y	0.25	0	53	57	-	-	110
CHROMATE	Y	0.5	0	0	0	0	-	0
DRYCLEANERS	Y	0.25	0	0	0	-	-	0
DELISTED DRYCLEANERS	Y	0.25	0	0	0	-	-	0
PFAS	Y	0.5	0	0	0	0	-	0
ISRA	Y	0.5	0	0	5	33	-	38
PDES	Y	0.25	0	0	1	-	-	1
NJEMS	Y	0.25	1	26	58	-	-	85

Tribal

No Tribal additional environmental record sources available for this State.

County

No County additional environmental record sources available for this State.

<i>Database</i>	<i>Searched</i>	<i>Search Radius</i>	<i>Project Property</i>	<i>Within 0.12mi</i>	<i>0.125mi to 0.25mi</i>	<i>0.25mi to 0.50mi</i>	<i>0.50mi to 1.00mi</i>	<i>Total</i>
<hr/>								
	<i>Total:</i>		5	162	182	195	159	703

** PO – Property Only*

** 'Property and adjoining properties' database search radii are set at 0.25 miles.*

Executive Summary: Site Report Summary - Project Property

Map Key	DB	Company/Site Name	Address	Direction	Distance (mi/ft)	Elev Diff (ft)	Page Number
1	UST REM	RELIABLE TIRE CO	1115 CHESTNUT ST Camden City NJ <i>PI No: 021388</i> <i>Activity No: LSR120001</i>	SSE	0.00 / 0.00	-1	130
1	UST	RELIABLE TIRE CO	1115 CHESTNUT ST Camden City NJ 08103 <i>PI No UST Status(es): 021388 Active</i> <i>Tank No Tank Status Tank Status Date: 00A3 Out of Service 1/1/1944, 00A2 Out of Service 1/1/1944, 00A1 Out of Service 1/1/1944</i>	SSE	0.00 / 0.00	-1	130
1	FINDS/FRS	RELIABLE TIRE CO	1115 CHESTNUT ST CHERRY HILL NJ 08002	SSE	0.00 / 0.00	-1	132
1	NJEMS	RELIABLE TIRE CO	1115 CHESTNUT ST CAMDEN CITY NJ 08103	SSE	0.00 / 0.00	-1	133
1	SITE REMEDATION	RELIABLE TIRE CO	1115 CHESTNUT ST, NW CHESTNUT & ORCHARD STS Camden City NJ 103	SSE	0.00 / 0.00	-1	133

Executive Summary: Site Report Summary - Surrounding Properties

Map Key	DB	Company/Site Name	Address	Direction	Distance (mi/ft)	Elev Diff (ft)	Page Number
2	FINDS/FRS	EMDUR METAL PRODUCTS INC	1115 MT VERNON ST CAMDEN NJ 08101	NW	0.00 / 23.47	2	134
2	NJEMS	EMDUR METAL PRODUCTS INC	1115 MT VERNON ST P O BOX 1087 CAMDEN NJ 08101	NW	0.00 / 23.47	2	134
2	ALL SITES	EMDUR METAL PRODUCTS INC	1115 MT VERNON ST Camden City NJ 103	NW	0.00 / 23.47	2	135
2	ALL SITES	EMDUR METAL PRODUCTS INC	1115 MT VERNON ST Camden City NJ 103	NW	0.00 / 23.47	2	135
2	ALL SITES	EMDUR METAL PRODUCTS INC	1115 MT VERNON ST Camden City NJ 103	NW	0.00 / 23.47	2	135
3	HIS SPILL		ORCHARD ST/ ROSS ST CAMDEN NJ Case No: 00-12-29-1941-41	E	0.00 / 23.53	-1	135
4	HIS SPILL		1050 ORCHARD ST CAMDEN NJ Case No: 95-9-9-1116-52	E	0.01 / 36.03	-1	136
5	SPILLS		CHESTNUT & ORCHARD STREETS Camden City NJ 08101 Incident ID Incident Date Incident Status: 389519 6/9/2011 Continuous	ESE	0.01 / 39.63	-3	137
6	HIS SPILL		1100 CHESTNUT ST CAMDEN NJ Case No: 98-04-07-1125-09	SSW	0.01 / 40.18	0	138
7	RE EVAL		1112 CHESTNUT ST CAMDEN CITY NJ 08103- 2702	S	0.01 / 41.55	-2	139
7	HIS SPILL		1112 CHESTNUT AVE CAMDEN NJ Case No: 89-10-16-0928	S	0.01 / 41.55	-2	139
7	HIS SPILL		1112 CHESTNUT ST CAMDEN NJ Case No: 89-07-14-1125	S	0.01 / 41.55	-2	140

Map Key	DB	Company/Site Name	Address	Direction	Distance (mi/ft)	Elev Diff (ft)	Page Number
7	BROWNFIELDS	PENN JERSEY RUBBER & WASTE COMPANY	1112 CHESTNUT ST Camden City NJ 08103	S	0.01 / 41.55	-2	141
7	RCRA CESQG	PENN JERSEY RECYCLING INC	1112 CHESTNUT ST CAMDEN NJ 08103 <i>EPA Handler ID: NJN008024184</i>	S	0.01 / 41.55	-2	142
7	FINDS/FRS	PENN JERSEY RECYCLING	1112 CHESTNUT ST CAMDEN NJ 08103	S	0.01 / 41.55	-2	143
7	ICIS	PENN JERSEY RECYCLING	1112 CHESTNUT ST CAMDEN NJ 08103	S	0.01 / 41.55	-2	144
7	ICIS	PENN JERSEY RECYCLING INC	1112 CHESTNUT ST CAMDEN NJ 08103	S	0.01 / 41.55	-2	144
7	ICIS	PENN JERSEY RECYCLING INC	1112 CHESTNUT ST CAMDEN CITY NJ 08103- 2702	S	0.01 / 41.55	-2	145
7	PRP	PENN JERSEY RUBBER & WASTE	1112 CHESTNUT ST CAMDEN NJ 08103	S	0.01 / 41.55	-2	145
7	PRP	PENN JERSEY RUBBER & WASTE	1112 CHESTNUT ST CAMDEN NJ 08103	S	0.01 / 41.55	-2	145
7	NJEMS	PENN JERSEY RECYCLING INC	1112 CHESTNUT ST CAMDEN NJ 08103	S	0.01 / 41.55	-2	146
7	SITE REMEDATION	PENN JERSEY RUBBER & WASTE COMPANY	1112 CHESTNUT ST Camden City NJ 100	S	0.01 / 41.55	-2	146
7	ALL SITES	PENN JERSEY RECYCLING INC	1112 CHESTNUT ST Camden City NJ 103	S	0.01 / 41.55	-2	146
7	ALL SITES	PENN JERSEY RECYCLING	1112 CHESTNUT ST Camden City NJ 103	S	0.01 / 41.55	-2	146
7	ALL SITES	PENN JERSEY RECYCLING INC	1112 CHESTNUT ST Camden City NJ 103	S	0.01 / 41.55	-2	146

Map Key	DB	Company/Site Name	Address	Direction	Distance (mi/ft)	Elev Diff (ft)	Page Number
7	ALL SITES	PENN JERSEY RECYCLING INC	1112 CHESTNUT ST Camden City NJ 103	S	0.01 / 41.55	-2	147
7	ALL SITES	PENN JERSEY RECYCLING	1112 CHESTNUT ST Camden City NJ 103	S	0.01 / 41.55	-2	147
7	ALL SITES	PENN JERSEY RECYCLING INC	1112 CHESTNUT ST Camden City NJ 103	S	0.01 / 41.55	-2	147
7	ALL SITES	PENN JERSEY RECYCLING INC	1112 CHESTNUT ST Camden City NJ 103	S	0.01 / 41.55	-2	147
7	ALL SITES	PENN JERSEY RECYCLING INC	1112 CHESTNUT ST Camden City NJ 103	S	0.01 / 41.55	-2	147
7	SHWS	PENN JERSEY RUBBER & WASTE COMPANY	1112 CHESTNUT ST Camden City NJ	S	0.01 / 41.55	-2	147
8	HIS SPILL		1035 MOUNT EPHRAIM A CAMDEN NJ Case No: 89-12-04-1532	W	0.01 / 55.40	1	148
8	SHWS	MLR ENTERPRISES	1035 MT EPHRAIM AVE Camden City NJ	W	0.01 / 55.40	1	149
8	UST	MLR ENTERPRISES	1035 MT EPHRAM AVE Camden City NJ 08104 PI No UST Status(es): 034010 Inactive Tank No Tank Status Tank Status Date: 0002 Removed 1/31/2001, 0004 Removed 1/31/2001, 0001 Removed 8/1/2000, 0003 Removed 1/31/2001	W	0.01 / 55.40	1	149
8	FINDS/FRS	KENS AUTO REPAIR CENTER	1035 MT EPHRAIM AVE CAMDEN NJ 08108	W	0.01 / 55.40	1	152
8	NJEMS	KENS AUTO REPAIR CENTER	1035 MT EPHRAIM AVE CAMDEN NJ 08108	W	0.01 / 55.40	1	153
8	SITE REMEDIATION	MLR ENTERPRISES	1035 MT EPHRAM AVE Camden City NJ 104	W	0.01 / 55.40	1	153
8	ALL SITES	M&M TIRE	1035 MT EPHRAIM AVE Camden City NJ 103	W	0.01 / 55.40	1	153

Map Key	DB	Company/Site Name	Address	Direction	Distance (mi/ft)	Elev Diff (ft)	Page Number
8	ALL SITES	M AND M TIRE SERVICE	1035 MT EPHRAIM AVE Camden City NJ 105	W	0.01 / 55.40	1	153
8	SPILLS		1035 MOUNT EPHRIAM AVE Camden City NJ 08103	W	0.01 / 55.40	1	153
			Incident ID Incident Date Incident Status: 748233 3/21/2020 Terminated				
8	SPILLS		1035 MOUNT EPHRAIM AVE Camden City NJ 08103	W	0.01 / 55.40	1	154
			Incident ID Incident Date Incident Status: 748513 3/21/2020 Continuous				
9	SPILLS		MT EPHRIAM AV / CHESTNUT ST Camden City NJ	WSW	0.02 / 115.21	-2	155
			Incident ID Incident Date Incident Status: 226639 4/9/2007 Terminated				
10	HIS SPILL		1035 MT EPHAIRM AVE CAMDEN NJ	WSW	0.03 / 167.01	0	156
			Case No: 99-06-07-1110-26				
11	NJEMS	TEES TIRE SHOP	1112 MT EPHRAIM AVE CAMDEN NJ 08104	SSW	0.04 / 218.31	-3	157
11	ALL SITES	TEES TIRE SHOP	1112 MT EPHRAIM AVE Camden City NJ 104	SSW	0.04 / 218.31	-3	157
12	HIS SPILL		1190 CHESTNUT ST CAMDEN NJ	ESE	0.04 / 232.79	-2	157
			Case No: 91-5-9-2029-08				
12	RCRA NON GEN	STAR JUNK DEALER INC	1190 CHESTNUT ST CAMDEN NJ 08103-2759	ESE	0.04 / 232.79	-2	158
			EPA Handler ID: NJD986600500				
12	SPILLS		1190 CHESTNUT ST Camden City NJ	ESE	0.04 / 232.79	-2	160
			Incident ID Incident Date Incident Status: 141027 5/6/2005 Terminated				
12	VCP	Star Junk Yard	1190 Chestnut St Camden NJ 08101-5120	ESE	0.04 / 232.79	-2	161
12	NJEMS	STAR JUNK DEALER INC	1190 CHESTNUT ST CAMDEN NJ 08103	ESE	0.04 / 232.79	-2	161
12	SITE REMEDIATION	STAR JUNK YARD	1190 CHESTNUT ST Camden City NJ 103	ESE	0.04 / 232.79	-2	161
12	ALL SITES	STAR JUNK DEALER INC	1190 CHESTNUT ST Camden City NJ 103	ESE	0.04 / 232.79	-2	161

Map Key	DB	Company/Site Name	Address	Direction	Distance (mi/ft)	Elev Diff (ft)	Page Number
12	ALL SITES	STAR JUNK DEALER INC	1190 CHESTNUT ST Camden City NJ 103	ESE	0.04 / 232.79	-2	162
12	ALL SITES	STAR JUNK DEALER INC	1190 CHESTNUT ST Camden City NJ 100	ESE	0.04 / 232.79	-2	162
12	ALL SITES	STAR JUNK DEALER	1190 CHESTNUT ST Camden City NJ 103	ESE	0.04 / 232.79	-2	162
13	UST REM	MARTINEZ AUTO REPAIR	1119-25 MT EPHRAIM AVE Camden City NJ	SSW	0.05 / 245.84	-2	162
			<i>PI No:</i> 033310 <i>Activity No:</i> LSR120001				
13	RCRA NON GEN	BUDDYS AUTO BODY & FRAME WORK	1119-25 MT EPHRAIM AVE CAMDEN NJ 08104	SSW	0.05 / 245.84	-2	162
			<i>EPA Handler ID:</i> NJD986577047				
13	UST	MARTINEZ AUTO REPAIR	1119-25 MT EPHRAIM AVE Camden City NJ 08101	SSW	0.05 / 245.84	-2	164
			<i>PI No UST Status(es):</i> 033310 Inactive <i>Tank No Tank Status Tank Status Date:</i> 3 Removed 10/9/2012, 1 Removed 10/8/2012, 2 Removed 10/8/2012, 6 Removed 10/10/2012, 4 Removed 10/10/2012, 5 Removed 10/4/2012				
13	SITE REMEDIATION	MARTINEZ AUTO REPAIR	1119-25 MT EPHRAIM AVE Camden City NJ 101	SSW	0.05 / 245.84	-2	169
13	ALL SITES	BUDDYS AUTO BODY & FRAME	1119-25 MT EPHRAIN AVE Camden City NJ 104	SSW	0.05 / 245.84	-2	169
13	ALL SITES	BUDDY'S AUTO REPAIR	1119-25 MT EPHRAIM AVE Camden City NJ 104	SSW	0.05 / 245.84	-2	169
14	LUST		1119 - 1125 MT. ETHRAIM AVE Camden City NJ 08101	SW	0.05 / 249.73	-3	169
			<i>Incident ID Incident Date Incident Status:</i> 442549 10/9/2012 Terminated				
15	NJEMS	BUDDYS AUTO BODY & FRAME	1119 1125 MT EPHRAIM AVE CAMDEN NJ 08104	SSW	0.05 / 271.71	-3	170
15	ALL SITES	MARTINEZ AUTO REPAIR INC	1125 MT EPHRAIM AVE Camden City NJ 105	SSW	0.05 / 271.71	-3	170

Map Key	DB	Company/Site Name	Address	Direction	Distance (mi/ft)	Elev Diff (ft)	Page Number
15	NJEMS	MARTINEZ AUTO REPAIR INC	1125 MT EPHRAIM AVE CAMDEN NJ 08105	SSW	0.05 / 271.71	-3	170
16	SPILLS		MT EPHRAIM AVE//SYCAMORE AVE Camden City NJ 08103 <i>Incident ID Incident Date Incident Status: 720623 7/2/2019 Terminated</i>	SSW	0.06 / 296.70	-3	171
17	BROWNFIELDS	Star Junkyard	1100 Block of Sycamore & Chestnut Streets Camden City NJ 08103	SSW	0.06 / 303.93	-3	171
18	NJEMS	MIGUELS AUTO BODY	1106 SYCAMORE ST CAMDEN NJ 08103	S	0.06 / 308.55	0	172
18	ALL SITES	MIGUELS AUTO BODY	1106 SYCAMORE AVE Camden City NJ 103	S	0.06 / 308.55	0	173
19	RCRA NON GEN	CARTWRIGHT AUTO BODY	1124 MT EPHRAIM AVE CAMDEN NJ 08103 <i>EPA Handler ID: NJD113133300</i>	SSW	0.06 / 341.39	-2	173
19	NJEMS	CARTWRIGHTS AUTO BODY	1124 MT EPHRAIM AVE CAMDEN NJ 08103	SSW	0.06 / 341.39	-2	175
19	ALL SITES	CARTWRIGHTS AUTO BODY	1124 MT EPHRAIM AVE Camden City NJ 103	SSW	0.06 / 341.39	-2	175
19	ALL SITES	CARTWRIGHTS AUTO BODY	1124 MT EPHRAIM AVE Camden City NJ 103	SSW	0.06 / 341.39	-2	175
19	ALL SITES	CARTWRIGHTS AUTO BODY	1124 MT EPHRAIM AVE Camden City NJ 103	SSW	0.06 / 341.39	-2	175
20	SPILLS		1187 CHESTNUT ST Camden City NJ <i>Incident ID Incident Date Incident Status: 303597 2/25/2009 Terminated</i>	E	0.07 / 344.22	-2	175
20	NJEMS	NJDEP BER REGION 2	1187 CHESTNUT ST CAMDEN NJ 08102	E	0.07 / 344.22	-2	176
20	NJEMS	RESIDENCE @ 1187 CHESTNUT STREET	1187 CHESTNUT ST CAMDEN CITY NJ 08101	E	0.07 / 344.22	-2	176

Map Key	DB	Company/Site Name	Address	Direction	Distance (mi/ft)	Elev Diff (ft)	Page Number
20	ALL SITES	NJDEP BER REGION II	1187 CHESTNUT ST Camden City NJ 102	E	0.07 / 344.22	-2	177
20	SITE REMEDIATION	RESIDENCE @ 1187 CHESTNUT STREET	1187 CHESTNUT ST Camden City NJ 101	E	0.07 / 344.22	-2	177
21	NJEMS	BERNARD MILLER FABRICATORS	1135 MT EPHRAIM AVE CAMDEN NJ 08103	SSW	0.07 / 345.33	-2	177
22	NJEMS	ROCK OF AGES CHRISTIAN DAY CARE	1000 CHESTNUT ST CAMDEN NJ 08103	WSW	0.07 / 354.73	-4	177
22	SITE REMEDIATION	ROCK OF AGES CHRISTIAN DAY CARE	1000 CHESTNUT ST Camden City NJ 103	WSW	0.07 / 354.73	-4	178
23	ALL SITES	COOPER EMERGENCY MEDICAL SRVCS	1000 S 10TH ST Camden City NJ 10326	WNW	0.07 / 387.83	1	178
24	HIS SPILL		1033 KAIGNS RD CAMDEN NJ Case No: 89-07-06-0822	SSW	0.09 / 463.27	-2	178
25	SPILLS		1022 HADDON AVE Camden City NJ 08101 Incident ID Incident Date Incident Status: 582041 12/4/2015 Continuous	NE	0.09 / 463.62	0	179
26	HIS SPILL		1067 DIAMOND ST CAMDEN NJ Case No: 94-7-18-0912-12	E	0.09 / 476.36	-2	180
26	HIS SPILL		1067 DIAMOND ST CAMDEN NJ Case No: 94-7-16-1234-38	E	0.09 / 476.36	-2	180
26	NJEMS	NJDEP BER REGION 2	1067 DIAMOND ST CAMDEN NJ 08103	E	0.09 / 476.36	-2	181
26	ALL SITES	NJDEPE REGION II	1067 DIAMOND ST Camden City NJ 101	E	0.09 / 476.36	-2	182
27	SPILLS		926 HADDON AVE Camden City NJ Incident ID Incident Date Incident Status: 74763 10/15/2003 Terminated	NNE	0.09 / 481.34	3	182

Map Key	DB	Company/Site Name	Address	Direction	Distance (mi/ft)	Elev Diff (ft)	Page Number
27	NJEMS	926 HADDON AVENUE	926 HADDON AVE & INGE PL CAMDEN CITY NJ 08103	NNE	0.09 / 481.34	3	182
27	SITE REMEDATION	926 HADDON AVE	926 HADDON AVE Camden City NJ 103	NNE	0.09 / 481.34	3	183
28	ALL SITES	RALFS HTG & GEN CONTRACTOR	1131 KAIGN AVE Camden City NJ 104	SE	0.09 / 484.00	-1	183
28	NJEMS	RALFS HEATING & GENERAL CONTRACTORS	1131 KAIGN AVE CAMDEN NJ 08104	SE	0.09 / 484.00	-1	183
29	HIS SPILL		1038 HADDON AVENUE CAMDEN NJ Case No: 90-06-04-1231	ENE	0.09 / 495.86	-1	183
30	HIS SPILL		1125 KANGHNS AVE CAMDEN CITY NJ Case No: 90-01-17-1204	SSE	0.09 / 496.08	10	184
31	HIS SPILL		1043 HADDON AVE CAMDEN NJ Case No: 93-7-2-1511-29	ENE	0.10 / 505.21	-1	185
32	SPILLS		SYCAMORE AT 10TH STREET Camden City NJ Incident ID Incident Date Incident Status: 359104 7/19/2010 Terminated	SW	0.10 / 514.77	-4	186
33	HIS SPILL		RT 676 NO. @ CHESTNU CAMDEN NJ Case No: 89-01-25-1145	WSW	0.10 / 518.50	-2	187
34	SITE REMEDATION	THE HAPPY CHILD LEARNING CENTER	1051 1053 HADDON AVE Camden City NJ 103	ENE	0.10 / 532.12	-1	188
35	SPILLS		1051 HADDON AVE Camden City NJ Incident ID Incident Date Incident Status: 209379 10/23/2006 Continuous	ENE	0.10 / 540.89	-2	188
35	NJEMS	ALMOND GLASS WORKS	1051 HADDON AVE CAMDEN NJ 08103	ENE	0.10 / 540.89	-2	189
35	ALL SITES	ALMOND GLASS WORKS	1051 HADDON AVE Camden City NJ 103	ENE	0.10 / 540.89	-2	189

Map Key	DB	Company/Site Name	Address	Direction	Distance (mi/ft)	Elev Diff (ft)	Page Number
36	HIS SPILL		MT.EPHRAM & KAIGHN CAMDEN NJ <i>Case No:</i> 91-9-25-1422-00	S	0.10 / 543.70	-3	189
37	NJEMS	UNITED GLASS & TOP WORKS	1057 HADDON AVE CAMDEN NJ 08103	ENE	0.10 / 543.57	-2	190
37	ALL SITES	UNITED GLASS & TOP WORKS	1057 HADDON AVE Camden City NJ 103	ENE	0.10 / 543.57	-2	190
37	ALL SITES	UNITED GLASS & TOP WORKS	1057 HADDON AVE Camden City NJ 103	ENE	0.10 / 543.57	-2	190
38	RCRA NON GEN	SPRAY COAT INC	1125 KAIGHN AVE CAMDEN NJ 08103 <i>EPA Handler ID:</i> NJN986633824	SSE	0.10 / 547.41	-1	191
38	RCRA TSD	SPRAY COAT FINISHING	1125 KAIGHN AVE CAMDEN NJ 08103-2711 <i>EPA Handler ID:</i> NJD986572410	SSE	0.10 / 547.41	-1	192
38	RCRA CESQG	SPRAY COAT FINISHING	1125 KAIGHN AVE CAMDEN NJ 08103-2711 <i>EPA Handler ID:</i> NJD986572410	SSE	0.10 / 547.41	-1	195
38	NJEMS	SPRAY COAT FINISHING CO	1125 KAIGHNS AVE CAMDEN NJ 08103	SSE	0.10 / 547.41	-1	199
38	ALL SITES	SPRAY COAT FINISHING CO	1125 KAIGHN AVE. Camden City NJ 103	SSE	0.10 / 547.41	-1	199
38	ALL SITES	SPRAY COAT FINISHING CO INC	1125 KAIGHN AVE Camden City NJ 103	SSE	0.10 / 547.41	-1	199
38	ALL SITES	SPRAY COAT FINISHING CO INC	1125 KAIGHN AVE Camden City NJ 103	SSE	0.10 / 547.41	-1	199
38	ALL SITES	SPRAY COAT INC	1125 KAIGHN AVE Camden City NJ 103	SSE	0.10 / 547.41	-1	199
38	ALL SITES	SPRAY COAT FINISHING CO	1125 KAIGHN AVE Camden City NJ 103	SSE	0.10 / 547.41	-1	200

Map Key	DB	Company/Site Name	Address	Direction	Distance (mi/ft)	Elev Diff (ft)	Page Number
39	NJEMS	RICHLAND CREEK DENTAL	1105 KAIGHN AVE CAMDEN NJ 08103	S	0.10 / 548.38	-2	200
39	ALL SITES	RICHLAND CREEK DENTAL	1105 Kaighn ave Camden City NJ 103	S	0.10 / 548.38	-2	200
39	ALL SITES	RICHLAND CREEK DENTAL	1105 KAIGHN AVE Camden City NJ 103	S	0.10 / 548.38	-2	200
39	ALL SITES	RICHLAND CREEK DENTAL	1105 KAIGHNS AVE Camden City NJ 10327	S	0.10 / 548.38	-2	200
40	NJEMS	CIRT URBAN RENEWAL CORP	CAMPBELL PL CAMDEN NJ 08101	NNE	0.10 / 549.94	5	200
41	NJEMS	CAMDEN CNTY MUA	KAIGHN AVE CAMDEN NJ 08102	SSE	0.10 / 553.86	-2	201
42	HMIRS		MR. EPHRAIM AND KAIGHN AVE CAMDEN NJ	S	0.10 / 554.19	-3	201
43	HIS SPILL		KAIGHNS & MT. EPHRIA CAMDEN NJ Case No: 94-10-19-1236-09	S	0.11 / 556.10	-3	203
43	HMIRS		MR. EPHRAIM AND KAIGHN AVE CAMDEN NJ	S	0.11 / 556.10	-3	204
44	UST	1240 WALNUT STREET SITE	1240 WALNUT ST Camden City NJ 08103	NE	0.11 / 556.23	2	204
			PI No UST Status(es): 147339 Inactive Tank No Tank Status Tank Status Date: 0001 Removed 4/10/2014, 0004 Removed 4/10/2014, 0003 Removed 4/10/2014, 0002 Removed 4/10/2014, 0005 Removed 5/2/2014				
44	SITE REMEDIATION	1240 WALNUT STREET SITE	1240 WALNUT ST, AKA 919 PRINCESS ST Camden City NJ 103	NE	0.11 / 556.23	2	207
45	UST REM	5975 CAMDEN FUELS	NW KAIGHN & MT EPHRAIM Camden City NJ	S	0.11 / 556.86	-3	208
			PI No: 007621 Activity No: LSR100001				
45	UST	5975 CAMDEN FUELS	NW KAIGHN & MT EPHRAIM Camden City NJ 08103	S	0.11 / 556.86	-3	208
			PI No UST Status(es): 007621 Active Tank No Tank Status Tank Status Date: E3 Removed 2/26/1993, 00E2 In-use 1/1/1991, E2				

Map Key	DB	Company/Site Name	Address	Direction	Distance (mi/ft)	Elev Diff (ft)	Page Number
			Removed 2/26/1992, A3 Removed 8/27/1991, 00E1 In-use 1/1/1991, E1 Removed 2/26/1993, A1 Exempt 2/26/1993, A2 Removed 5/12/1995				
45	SHWS	KAIGHN AVE & MT EPHRAIM AVE GW CONTAMINATION	KAIGHN AVE & MT EPHRAIM AVE Camden City NJ	S	0.11 / 556.86	-3	214
45	SITE REMEDIATION	KAIGHN AVE & MT EPHRAIM AVE GW CONTAMINATION	KAIGHN AVE & MT EPHRAIM AVE Camden City NJ 105	S	0.11 / 556.86	-3	214
46	HIS SPILL		1033 KAIGHNS AVE CAMDEN NJ Case No: 88-10-20-0856	SSW	0.11 / 561.07	-3	215
46	HIS SPILL		1033 KAIGHNS AVE CAMDEN NJ Case No: 93-4-21-1805-08	SSW	0.11 / 561.07	-3	215
46	HIST LUST		1033 KAIGHNS AVE CAMDEN NJ Case No: 89-06-16-1720	SSW	0.11 / 561.07	-3	216
46	RCRA NON GEN	SHELL OIL CO	1033 KAIGHNS & MT EPHRAIM CAMDEN NJ 08103 EPA Handler ID: NJD986572873	SSW	0.11 / 561.07	-3	217
46	SHWS	5975 CAMDEN FUELS	1033 KAIGHNS AVE Camden City NJ	SSW	0.11 / 561.07	-3	219
46	SPILLS		1033 KAIGHN AVE Camden City NJ 08101 Incident ID Incident Date Incident Status: 514698 10/28/2013 Terminated	SSW	0.11 / 561.07	-3	219
46	NJEMS	CAMDEN GULF SERVICE STATION	1033 KAIGHNS AVE & MT EPHRAIM AVE CAMDEN NJ 08105	SSW	0.11 / 561.07	-3	220
46	ALL SITES	SHELL OIL CO	1033 KAIGHNS MT EPHRIAM Camden City NJ 103	SSW	0.11 / 561.07	-3	220
46	ALL SITES	GAS STOP	1033 KAIGHNS AVE, & MT EPHRAIM AVE Camden City NJ 105	SSW	0.11 / 561.07	-3	221
46	ALL SITES	MARUTHI HOLDINGS LLC	1033 KAIGHN AVE Camden City NJ 103	SSW	0.11 / 561.07	-3	221

Map Key	DB	Company/Site Name	Address	Direction	Distance (mi/ft)	Elev Diff (ft)	Page Number
46	ALL SITES	SHELL SERVICE STATION #138310	1033 KAIGHNS AVENUE Camden City NJ 105	SSW	0.11 / 561.07	-3	221
46	ALL SITES	SHELL STATION	1033 KAIGHNS AVE Camden City NJ 105	SSW	0.11 / 561.07	-3	221
46	ALL SITES	CAMDEN FUELS #59751	1033 KAIGHNS AVE Camden City NJ 103	SSW	0.11 / 561.07	-3	221
46	ALL SITES	CAMDEN GULF	1033 KAIGHN AVES Camden City NJ 105	SSW	0.11 / 561.07	-3	221
46	UST	CAMDEN GULF	1033 KAIGHN AVES Camden City NJ	SSW	0.11 / 561.07	-3	222
47	HIS SPILL		1108 KAIGHNS CAMDEN NJ Case No: 91-4-19-1012-20	S	0.11 / 566.17	-2	222
48	RCRA NON GEN	PEOPLES CLEANERS	1031 KAIGHNS AVE CAMDEN NJ 08103 EPA Handler ID: NJN008006942	SSW	0.11 / 589.96	-4	223
48	NJEMS	PEOPLES CLEANERS	1031 KAIGHNS AVE CAMDEN NJ 08103	SSW	0.11 / 589.96	-4	224
48	ALL SITES	PEOPLES CLEANERS	1031 KAIGHM AVE Camden City NJ 103	SSW	0.11 / 589.96	-4	225
48	ALL SITES	PEOPLES CLEANERS	1031 KAIGHN AVE Camden City NJ 103	SSW	0.11 / 589.96	-4	225
48	ALL SITES	PEOPLES CLEANERS	1031 KAIGHN AVE Camden City NJ 103	SSW	0.11 / 589.96	-4	225
48	ALL SITES	PEOPLES CLEANERS	1031 KAIGHN AVE Camden City NJ 103	SSW	0.11 / 589.96	-4	225
49	HIS SPILL		1149 KAIGHNS AVE CAMDEN NJ Case No: 94-6-6-1104-45	SE	0.12 / 614.91	1	225
50	HIS SPILL		1100 BLOCK KAIGHNS A CAMDEN NJ	S	0.12 / 618.38	-2	226

Map Key	DB	Company/Site Name	Address	Direction	Distance (mi/ft)	Elev Diff (ft)	Page Number
			Case No: 88-08-08-0804				
51	ALL SITES	SECURITY LOCKSMITH & HARDWARE	1014 KAIGHN AVE Camden City NJ 103	SSW	0.12 / 632.38	-5	227
52	RCRA NON GEN	HOSKINS CLEANERS	1012 KAIGHNS AVE CAMDEN NJ 08103 EPA Handler ID: NJN008006959	SSW	0.12 / 640.85	-5	227
52	NJEMS	HOSKINS FRENCH DRY CLEANING	1012 KAIGHN AVE CAMDEN NJ 08103	SSW	0.12 / 640.85	-5	229
52	ALL SITES	HOSKINS FRENCH DRY CLEANING	1012 KAIGHN AVE Camden City NJ 103	SSW	0.12 / 640.85	-5	229
52	FED DRYCLEANERS	HOSKINS CLEANERS	1012 KAIGHNS AVE CAMDEN NJ 08103	SSW	0.12 / 640.85	-5	229
53	SPILLS		1240 CHESTNUT ST Haddonfield Boro NJ 08033 Incident ID Incident Date Incident Status: 455547 12/12/2012 Terminated	E	0.12 / 658.05	-3	230
54	NJEMS	SECURITY LOCKSMITH & HARDWARE	1014 KAIGHNS AVE CAMDEN NJ 08103	SW	0.12 / 659.88	-5	230
55	SHWS	1158 1166 & 1172 1182 SYCAMORE STREET	1158 1166 1172 1182 SYCAMORE ST Camden City NJ	ESE	0.13 / 672.00	-1	231
55	VCP	1158 1166 & 1172 1182 SYCAMORE STREET	1158 1166 1172 1182 SYCAMORE ST Camden City NJ 08103	ESE	0.13 / 672.00	-1	231
55	SITE REMEDIATION	1158 1166 & 1172 1182 SYCAMORE STREET	1158 1166 & 1172 1182 SYCAMORE ST Camden City NJ 103	ESE	0.13 / 672.00	-1	231
55	NJEMS	1158 1166 1172 1182 SYCAMORE STREET	1158 1166 1172 1182 SYCAMORE ST CAMDEN NJ 08103	ESE	0.13 / 672.00	-1	232
56	NJEMS	CAMDEN REAL ESTATE & PROPERTY	876 HADDON AVE CAMDEN NJ 08104	N	0.13 / 678.44	7	232
56	ALL SITES	CAMDEN REAL ESTATE & PROP	876 HADDON AVE Camden City NJ 104	N	0.13 / 678.44	7	232

Map Key	DB	Company/Site Name	Address	Direction	Distance (mi/ft)	Elev Diff (ft)	Page Number
57	UST	LINCOLN ELEMENTARY SCHOOL	ROSE ST & KAIGHNS AVE Camden City NJ 08103	SE	0.13 / 690.31	0	232
<i>PI No UST Status(es): 023861 Inactive</i>							
<i>Tank No Tank Status Tank Status Date: E1 Removed 11/4/1993</i>							
57	NJEMS	CAMDEN CITY BD OF ED LINCOLN ELEMENTARY SCHOOL	ROSE ST & KAIGHNS AVE CAMDEN NJ 08102	SE	0.13 / 690.31	0	234
57	SITE REMEDATION	LINCOLN ELEMENTARY SCHOOL	ROSE ST & KAIGHNS AVE Camden City NJ 103	SE	0.13 / 690.31	0	234
57	ALL SITES	CAMDEN CITY BD OF ED-LINCOLN SCHOOL	ROSE & KAIGNS AVENUE Camden City NJ 102	SE	0.13 / 690.31	0	234
58	LUST		919 PRINCESS ST Camden City NJ 08101	NE	0.13 / 692.71	2	234
<i>Incident ID Incident Date Incident Status: 515322 5/2/2014 Terminated</i>							
59	DELISTED SRP	HADD0EN AVENUE CHILDCARE	915 HADDON AVE Camden City NJ 08103	N	0.13 / 698.80	7	235
60	DELIST STR	1240 WALNUT STREET	SE PRINCESS & WALNUT ST Camden City NJ	NE	0.13 / 700.90	2	235
60	SHWS	1240 WALNUT STREET SITE	SE PRINCESS AVE & WALNUT ST Camden City NJ	NE	0.13 / 700.90	2	235
60	NJEMS	SOUTH EAST PRINCESS AVENUE & WALNUT STREET	SE PRINCESS AVE & WALNUT ST CAMDEN NJ 08102	NE	0.13 / 700.90	2	236
61	NJEMS	PRINCESS AVENUE AUTO SALES	911 PRINCESS AVE CAMDEN NJ 08103	NE	0.13 / 705.88	3	236
61	ALL SITES	PRINCESS AVE AUTO SALES	911 PRINCESS AVE Camden City NJ 103	NE	0.13 / 705.88	3	236
61	ALL SITES	PRINCESS AVE AUTO SALES	911 PRINCESS AVE Camden City NJ 103	NE	0.13 / 705.88	3	236

Map Key	DB	Company/Site Name	Address	Direction	Distance (mi/ft)	Elev Diff (ft)	Page Number
62	ALL SITES	HEATHS HOME REMODELING	1049 PRINCESS AVE Camden City NJ 103	ENE	0.14 / 756.81	1	237
62	NJEMS	HEATHS HOME REMODELING	1049 PRINCESS AVE CAMDEN NJ 08103	ENE	0.14 / 756.81	1	237
63	ALL SITES	PRINCES AVE AUTO SALES INC	911-913 PRINCESS AVE Camden City NJ 103	NNE	0.15 / 776.98	4	237
64	RCRA NON GEN	WAREHOUSING ASSOCIATES	1300 WALNUT ST CAMDEN NJ 08104 <i>EPA Handler ID: NJD086423191</i>	NE	0.15 / 794.62	2	237
64	SHWS	WAREHOUSING ASSOCIATES	1300 WALNUT ST Camden City NJ	NE	0.15 / 794.62	2	239
64	NJEMS	ERH DIE CUTTING	1300 WALNUT ST CAMDEN NJ 08103	NE	0.15 / 794.62	2	240
64	NJEMS	WAREHOUSING ASSOC	1300 WALNUT ST CAMDEN CITY NJ 08100	NE	0.15 / 794.62	2	240
64	ALL SITES	WAREHOUSING ASSOCS	1300 WALNUT ST Camden City NJ 104	NE	0.15 / 794.62	2	240
64	SITE REMEDIATION	WAREHOUSING ASSOCIATES	1300 WALNUT ST Camden City NJ 100	NE	0.15 / 794.62	2	240
64	ALL SITES	CRANE INTERNATIONAL LLC	1300 WALNUT ST Camden City NJ 103	NE	0.15 / 794.62	2	241
64	ALL SITES	E R H DIE CUTTING	1300 WALNUT ST Camden City NJ 103	NE	0.15 / 794.62	2	241
64	ALL SITES	EARL G ROBINSON JR	1300 WALNUT ST Camden City NJ 103	NE	0.15 / 794.62	2	241
64	NJEMS	CRANE INTERNATIONAL	1300 WALNUT ST CAMDEN NJ 08103	NE	0.15 / 794.62	2	241

Map Key	DB	Company/Site Name	Address	Direction	Distance (mi/ft)	Elev Diff (ft)	Page Number
65	NJEMS	MIKES COLD CUTS	1220 MT EPHRAIM AVE CAMDEN NJ 08104	S	0.15 / 796.48	1	241
65	ALL SITES	MIKES COLD CUTS	1220 MT EPHRAIM AVE Camden City NJ 104	S	0.15 / 796.48	1	242
66	NJEMS	NJDEP	SPRUCE ST CAMDEN NJ 08101	NNW	0.15 / 797.63	8	242
67	NJEMS	JONNI NORMAN TRUCKING	I-295 CAMDEN NJ 08101	NNE	0.15 / 809.68	4	242
68	NJEMS	Z&R MOTOR	899 PRINCESS AVE CAMDEN NJ 08103	NNE	0.16 / 824.14	4	243
68	ALL SITES	Z&R MOTOR	899 PRINCESS AVE Camden City NJ 103	NNE	0.16 / 824.14	4	243
69	NJEMS	RYDER TRUCK RENTAL & LEASING	LIBERTY ST CAMDEN NJ 08034	SSE	0.16 / 834.59	3	243
70	LUST		1120 CHERRY ST Camden City NJ 08103	WNW	0.16 / 843.70	5	243
<i>Incident ID Incident Date Incident Status: 635912 4/11/2017 Terminated</i>							
71	NJEMS	JR CUSTOM AUTO	1176 KAIGHNS AVE CAMDEN NJ 08103	ESE	0.16 / 844.47	1	244
71	ALL SITES	J R CUSTOM AUTO	1176 KAIGHNS AVE Camden City NJ 103	ESE	0.16 / 844.47	1	244
72	NJEMS	DEPUTY CROWN INC	861 PRINCESS AVE CAMDEN NJ 08103	NNE	0.16 / 855.82	5	245
72	ALL SITES	DEPUTY CROWN INC	861 PRINCESS AVE Camden City NJ 103	NNE	0.16 / 855.82	5	245
73	SITE REMEDIATION	807 815 SYCAMORE STREET	807 815 SYCAMORE ST Camden City NJ 103	WSW	0.16 / 866.18	-2	245
73	NJEMS	807 815 SYCAMORE STREET	807 815 SYCAMORE ST CAMDEN NJ 08103	WSW	0.16 / 866.18	-2	245

Map Key	DB	Company/Site Name	Address	Direction	Distance (mi/ft)	Elev Diff (ft)	Page Number
74	LUST		859 PRINCESS AVE Camden City NJ	N	0.16 / 868.85	5	246
<i>Incident ID Incident Date Incident Status: 178347 3/3/2006 Terminated</i>							
74	NJEMS	SOUTH JERSEY COMMUNITY TYPESETTING	859 PRINCESS AVE CAMDEN NJ 08103	N	0.16 / 868.85	5	246
74	ALL SITES	SOUTH JERSEY COMMUNITY TYPESETTING INC	859 PRINCESS AVE Camden City NJ 103	N	0.16 / 868.85	5	247
74	ALL SITES	SOUTH JERSEY (COMMUNITY)	859 PRINCESS AVE Camden City NJ 103	N	0.16 / 868.85	5	247
74	ALL SITES	SOUTH JERSEY PRINTING IMPRESSIONS	859 PRINCESS AVE Camden City NJ 103	N	0.16 / 868.85	5	247
75	SITE REMEDATION	CDI HEAD START AT PARKSIDE	1131-1133 HADDON AVE Camden City NJ 103	E	0.17 / 871.34	0	247
76	NJEMS	CDI HEAD START @ PARKSIDE	1131 1133 HADDON AVE CAMDEN NJ 08103	E	0.17 / 880.75	0	247
77	CERCLIS	FRANCIS METAL FABRICATORS INCORPORATED	813 PRINCESS AVENUE CAMDEN NJ 08103	N	0.17 / 889.04	5	248
<i>Site EPA ID: NJN000204506</i>							
77	BROWNFIELDS	FRANCIS METAL FABRICATORS INCORPORATED	813 PRINCESS AVE Camden City NJ 08100	N	0.17 / 889.04	5	249
77	SHWS	FRANCIS METAL FABRICATORS INCORPORATED	813 PRINCESS AVE Camden City NJ	N	0.17 / 889.04	5	250
77	SEMS	FRANCIS METAL FABRICATORS INCORPORATED	813 PRINCESS AVENUE CAMDEN NJ 08103	N	0.17 / 889.04	5	250
<i>EPA ID: NJN000204506</i>							
77	NJEMS	FRANCIS METAL FABRICATORS INC	813 PRINCESS AVE CAMDEN CITY NJ 08100	N	0.17 / 889.04	5	251

Map Key	DB	Company/Site Name	Address	Direction	Distance (mi/ft)	Elev Diff (ft)	Page Number
77	NJEMS	R&R METAL FABRICATORS INC	813 PRINCESS AVE CAMDEN NJ 08103	N	0.17 / 889.04	5	252
77	SITE REMEDIATION	FRANCIS METAL FABRICATORS INCORPORATED	813 PRINCESS AVE Camden City NJ 100	N	0.17 / 889.04	5	252
77	ALL SITES	R&R METAL FABRICATORS INC	813 PRINCESS AVE Camden City NJ 103	N	0.17 / 889.04	5	252
77	ALL SITES	R & R METAL FABRICATORS INC	813 PRINCESS AVE Camden City NJ 103	N	0.17 / 889.04	5	252
77	ISRA	FRANCIS METAL FABRICATORS INCORPORATED	813 Princess Avenue Camden City NJ	N	0.17 / 889.04	5	253
77	ISRA	FRANCIS METAL FABRICATORS INCORPORATED	813 Princess Avenue Camden City NJ	N	0.17 / 889.04	5	253
77	ISRA	FRANCIS METAL FABRICATORS INCORPORATED	813 Princess Avenue Camden City NJ	N	0.17 / 889.04	5	253
78	SITE REMEDIATION	MARYAM EARLY LEARNING CENTER PROPOSED	1131 33 HADDON AVE Camden City NJ 103	E	0.17 / 892.94	0	253
79	ALL SITES	ST. JOSEPH'S POLISH CATHOLIC CHURCH	1010 LIBERTY STREET Camden City NJ 00000	SSW	0.17 / 903.69	-2	253
79	ALL SITES	DOC - ST JOSEPH	1010 LIBERTY ST Camden City NJ 104	SSW	0.17 / 903.69	-2	254
79	NJEMS	ST JOSEPHS POLISH CATHOLIC CHURCH	1010 LIBERTY ST CAMDEN CITY NJ 08104	SSW	0.17 / 903.69	-2	254

<i>Map Key</i>	<i>DB</i>	<i>Company/Site Name</i>	<i>Address</i>	<i>Direction</i>	<i>Distance (mi/ft)</i>	<i>Elev Diff (ft)</i>	<i>Page Number</i>
79	NJEMS	ST JOSEPH	1010 LIBERTY ST CAMDEN NJ 08104	SSW	0.17 / 903.69	-2	254
80	NJEMS	KIPP COOPER NORCROSS ACADEMY @ WHITTIER	800 814 CHESTNUT ST CAMDEN NJ 08103	W	0.17 / 919.41	2	254
80	SITE REMEDIAION	KIPP COOPER NORCROSS ACADEMY PARKING LOT	814 CHESTNUT ST, 800 804 CHESTNUT ST Camden City NJ 103	W	0.17 / 919.41	2	255
80	SHWS	KIPP COOPER NORCROSS ACADEMY PARKING LOT	800 814 CHESTNUT ST Camden City NJ	W	0.17 / 919.41	2	255
81	NJEMS	CHAMP INTERNATIONAL SHIPPING INC	900 KAIGHNS AVE CAMDEN NJ 08103	SW	0.18 / 935.03	-4	255
81	ALL SITES	CHAMP INTNL SHIPPING INC	900 KAIGHNS AVE Camden City NJ 103	SW	0.18 / 935.03	-4	256
82	BROWNFIELDS	Fire Station-Kaighn Avenue	1204-1220 Kaighn Ave & 1200-1212 Louis Street Camden City NJ 08103	ESE	0.19 / 978.53	2	256
82	ALL SITES	VACANT LOTS	LOUIS ST AND KAIGHNS AVE Camden City NJ 000	ESE	0.19 / 978.53	2	257
82	NJEMS	VACANT LOTS	LOUIS ST & KAIGHNS AVE CAMDEN CITY NJ 08104	ESE	0.19 / 978.53	2	257
83	ALL SITES	CHRIS F. COLOPINTO, D. O., LLC	1168 HADDON AVE Camden City NJ 103	E	0.19 / 997.67	1	257
84	NJEMS	NJDEP BER REGION 2	DIVISION ST CAMDEN NJ 08101	NNW	0.19 / 1,023.19	8	258
85	VCP	Kaighn Avenue Fire Station	1204-1220 Kaighn Ave Camden NJ 08101	ESE	0.20 / 1,030.01	3	258
86	SHWS	KAIGHN AVENUE BAPTIST CHURCH	831 KAIGHNS AVE Camden City NJ	WSW	0.20 / 1,032.18	-4	258

Map Key	DB	Company/Site Name	Address	Direction	Distance (mi/ft)	Elev Diff (ft)	Page Number	
86	UST	KAIGHN AVENUE BAPTIST CHURCH	831 KAIGHN AVE Camden City NJ 08100	WSW	0.20 / 1,032.18	-4	259	
			<i>PI No UST Status(es):</i> 033342 Inactive <i>Tank No Tank Status Tank Status Date:</i> 1 Removed 9/11/2003					
86	LUST		831 KAIGHN AVE Camden City NJ 08102	WSW	0.20 / 1,032.18	-4	260	
			<i>Incident ID Incident Date Incident Status:</i> 91327 9/11/2003 Terminated					
86	SITE REMEDIATION	KAIGHN AVENUE BAPTIST CHURCH	831 KAIGHN AVE Camden City NJ 100	WSW	0.20 / 1,032.18	-4	261	
86	NJEMS	KAIGHN AVENUE BAPTIST CHURCH	831 KAIGHNS AVE CAMDEN NJ 08012	WSW	0.20 / 1,032.18	-4	261	
87	SHWS	BLOCK 364 LOT 2	821 MEMORIAL AVE Camden City NJ	NNE	0.20 / 1,037.51	6	261	
87	DELIST STR	BLOCK 364 LOT 2	821 MEMORIAL AVE Camden City NJ	NNE	0.20 / 1,037.51	6	261	
87	UST	BLOCK 364 LOT 2	821 MEMORIAL AVE Camden City NJ 08103	NNE	0.20 / 1,037.51	6	262	
			<i>PI No UST Status(es):</i> 701181 Inactive <i>Tank No Tank Status Tank Status Date:</i> 0001 Removed 10/15/2015					
87	LUST		821 MEMORIAL AVE Camden City NJ 08101	NNE	0.20 / 1,037.51	6	263	
			<i>Incident ID Incident Date Incident Status:</i> 577283 10/16/2015 Terminated					
87	NJEMS	821 MEMORIAL AVENUE	821 MEMORIAL AVE CAMDEN NJ 08103	NNE	0.20 / 1,037.51	6	263	
87	SITE REMEDIATION	BLOCK 364 LOT 2	821 MEMORIAL AVE Camden City NJ 103	NNE	0.20 / 1,037.51	6	264	
87	ALL SITES	IPAK	821 MEMORIAL AVE Camden City NJ 103	NNE	0.20 / 1,037.51	6	264	
87	NJEMS	IPAK	821 MEMORIAL AVE CAMDEN NJ 08103	NNE	0.20 / 1,037.51	6	264	
88	ALL SITES	CAMDEN CITY BD OF ED-WHITTIER SCHOOL	8TH & CHESTNUT STREETS Camden City NJ 034	W	0.20 / 1,041.28	3	264	

Map Key	DB	Company/Site Name	Address	Direction	Distance (mi/ft)	Elev Diff (ft)	Page Number	
89	NJEMS	BERNICE MILLER DAY CARE CENTER	1157 HADDON AVE CAMDEN NJ 08102	E	0.20 / 1,078.72	2	265	
89	SITE REMEDIATION	BERNICE MILLER DAY CARE CENTER	1157 HADDON AVE Camden City NJ 102	E	0.20 / 1,078.72	2	265	
90	NJEMS	SUBURBAN MANAGEMENT	1020 MECHANIC ST CAMDEN NJ 08101	S	0.21 / 1,098.59	3	265	
90	ALL SITES	SUBURBAN MANAGEMENT	1020 MECHANIC ST Camden City NJ 101	S	0.21 / 1,098.59	3	266	
91	NJEMS	JOSEPH H STOMEL & SONS	1263 KAIGHNS AVE CAMDEN NJ 08103	ESE	0.21 / 1,119.90	4	266	
92	NJEMS	DFP TRANSPORTATION	I-676 CAMDEN NJ 08105	NW	0.21 / 1,129.02	22	266	
92	NJEMS	NJDOT BIN #0430166	I-670 N CAMDEN NJ 08101	NW	0.21 / 1,129.02	22	266	
92	NJEMS	EASTERN AMERICAN TRANSPORT	I-676 CAMDEN CITY NJ 08105	NW	0.21 / 1,129.02	22	267	
92	NJEMS	NJDOT BRIDGE PAINTING CAMDEN	I-676 CAMDEN NJ 08102	NW	0.21 / 1,129.02	22	267	
93	NJEMS	JOSEPH GARTLAND INC	1300 9TH ST CAMDEN NJ 08104	SW	0.21 / 1,134.02	-3	267	
94	UST	JOSEPH H STOMEL & SONS	1255 TO 1265 KAIGHNS AVE Camden City NJ 08103	ESE	0.21 / 1,134.05	4	268	
			<i>PI No UST Status(es): 026948 Inactive Tank No Tank Status Tank Status Date: 0001 Removed 1/1/1977</i>					
94	SITE REMEDIATION	JOSEPH H STOMEL & SONS	1255 TO 1265 KAIGHNS AVE Camden City NJ 103	ESE	0.21 / 1,134.05	4	269	
95	UST	PONTE BROS INC	SS PINE 50 MEMORIAL AVE E Camden City NJ 08103	NNE	0.22 / 1,135.81	7	269	
			<i>PI No UST Status(es): 553184 Inactive Tank No Tank Status Tank Status Date: 0001 Removed 12/15/2011</i>					

Map Key	DB	Company/Site Name	Address	Direction	Distance (mi/ft)	Elev Diff (ft)	Page Number	
96	ALL SITES	BRIGHT LIGHTS USA	9TH & LIBERTY ST Camden City NJ 104	SW	0.22 / 1,136.23	-5	270	
97	NJEMS	BRIGHT LIGHTS USA	9TH ST & LIBERTY ST CAMDEN NJ 08104	SW	0.22 / 1,139.68	-5	270	
98	NJEMS	CAMDEN CITY BD OF ED	929 8TH ST CAMDEN NJ 08102	WNW	0.22 / 1,148.11	9	271	
98	ALL SITES	CAMDEN BOARD OF EDUCATION	929 8TH ST Camden City NJ 102	WNW	0.22 / 1,148.11	9	271	
99	UST	JOSEPH GARTLAND INC	1300 S 9TH ST Camden City NJ 08104	SW	0.22 / 1,153.98	-5	271	
			<i>PI No UST Status(es): 025596 Inactive Tank No Tank Status Tank Status Date: C003 Removed 9/2/1997, C002 Removed 9/2/1997, 25 Removed 2/21/1999, C001 Abandoned in Place 9/2/1997</i>					
99	SITE REMEDIATION	JOSEPH GARTLAND INC	1300 S 9TH ST Camden City NJ 104	SW	0.22 / 1,153.98	-5	274	
100	ALL SITES	ERICK INDUSTRIES INC	827 9TH ST Camden City NJ 103	WNW	0.22 / 1,155.13	6	274	
101	SITE REMEDIATION	ERICK INDUSTRIES INC	829 S 9TH ST Camden City NJ 103	NW	0.22 / 1,155.31	5	275	
101	ISRA	ERICK INDUSTRIES INC	829 S 9TH ST Camden City NJ	NW	0.22 / 1,155.31	5	275	
101	ISRA	ERICK INDUSTRIES INC	829 S 9TH ST Camden City NJ	NW	0.22 / 1,155.31	5	275	
102	ALL SITES	ERICK INDUSTRIES	827 S 9TH ST Camden City NJ 103	NW	0.22 / 1,163.36	5	275	
102	ALL SITES	ERICK INDUSTRIES, INC.	827 S 9TH ST Camden City NJ 103	NW	0.22 / 1,163.36	5	275	
103	DSHW	CAMDEN CITY FIRE DEPARTMENT	LIBERTY ST & MECHANIC ST Camden City NJ	SE	0.22 / 1,164.29	8	275	

Map Key	DB	Company/Site Name	Address	Direction	Distance (mi/ft)	Elev Diff (ft)	Page Number
104	SITE REMEDIATION	10TH & MECHANIC ST DRUM SITE	10TH & MECHANIC ST Camden City NJ 104	SSW	0.22 / 1,165.24	-1	276
105	NJEMS	10TH STREET & MECHANIC STREET DRUM SITE	10TH ST & MECHANIC ST CAMDEN NJ 08104	SSW	0.22 / 1,180.58	-1	276
106	BROWNFIELDS	KAIGHN AVE FIRE STATION	1204 1220 KAIGHNS AVE Camden City NJ 08102	ESE	0.22 / 1,186.20	4	276
106	SHWS	KAIGHN AVE FIRE STATION	1204 1220 KAIGHNS AVE Camden City NJ	ESE	0.22 / 1,186.20	4	277
106	NJEMS	CAMDEN CITY FIRE DEPT KAIGHN AVENUE FIRE STATION	1204 1220 KAIGHNS AVE CAMDEN NJ 08102	ESE	0.22 / 1,186.20	4	278
106	SITE REMEDIATION	KAIGHN AVE FIRE STATION	1204 1220 KAIGHN AVE Camden City NJ 102	ESE	0.22 / 1,186.20	4	278
107	RCRA NON GEN	SPRAY TECH	800 MEMORIAL AVE CAMDEN NJ 08103 <i>EPA Handler ID: NJD982188518</i>	NNE	0.23 / 1,192.37	7	278
107	NJEMS	TALON MFG INC	800 MEMORIAL AVE CAMDEN NJ 08103	NNE	0.23 / 1,192.37	7	281
107	NJEMS	SPRAY TECH INC	800 MEMORIAL AVE CAMDEN NJ 08103	NNE	0.23 / 1,192.37	7	282
107	ALL SITES	SPRAY TECH	800 MEMORIAL AVE Camden City NJ 103	NNE	0.23 / 1,192.37	7	282
107	ALL SITES	TALON MFG INC	800 MEMORIAL AVE Camden City NJ 103	NNE	0.23 / 1,192.37	7	282
107	ALL SITES	PRECISION METAL COMPONENTS	800 MEMORIAL AVE Camden City NJ 103	NNE	0.23 / 1,192.37	7	282
107	ALL SITES	SPRAY TECH	800 MEMORIAL AVE Camden City NJ 103	NNE	0.23 / 1,192.37	7	282

Map Key	DB	Company/Site Name	Address	Direction	Distance (mi/ft)	Elev Diff (ft)	Page Number
107	ALL SITES	SPRAY TECH INC	800 MEMORIAL AVE Camden City NJ 103	NNE	0.23 / 1,192.37	7	283
107	ALL SITES	PRECISION METAL COMPONENT	800 MEMORIAL AVE Camden City NJ 103	NNE	0.23 / 1,192.37	7	283
107	ALL SITES	SPRAY TECH INC	800 MEMORIAL AVE Camden City NJ 103	NNE	0.23 / 1,192.37	7	283
107	ALL SITES	SPRAY TECH	800 MEMORIAL AVE Camden City NJ 103	NNE	0.23 / 1,192.37	7	283
107	ALL SITES	SPRAY TECH	800 MEMORIAL AVE Camden City NJ 103	NNE	0.23 / 1,192.37	7	283
108	NJEMS	JENNIFER GROCERY	1400 ROSE ST CAMDEN NJ 08104	SE	0.23 / 1,203.62	9	283
108	ALL SITES	JENNIFER GROCERY	1400 ROSE ST Camden City NJ 104	SE	0.23 / 1,203.62	9	284
109	RCRA NON GEN	WITES CLEANERS	1177-79 HADDON AVE CAMDEN NJ 08103-2854 <i>EPA Handler ID: NJD162333272</i>	E	0.23 / 1,211.02	2	284
109	ALL SITES	WITES CLEANERS	1177-79 HADDON AVE Camden City NJ 103	E	0.23 / 1,211.02	2	286
110	NJEMS	CAMDEN CITY SEWER DEPT	PINE ST & MEMORIAL AVE CAMDEN NJ 08103	N	0.23 / 1,222.94	7	286
110	NJEMS	PON TEBROS INC	PINE ST & MEMORIAL AVE CAMDEN NJ 08009	N	0.23 / 1,222.94	7	286
110	ALL SITES	CAMDEN CITY SEWER DEPT	PINE & MEMORIAL AVE Camden City NJ 103	N	0.23 / 1,222.94	7	287
110	ALL SITES	PON TEBROS INC	PINE & E MEMORIAL AVE Camden City NJ 009	N	0.23 / 1,222.94	7	287

Map Key	DB	Company/Site Name	Address	Direction	Distance (mi/ft)	Elev Diff (ft)	Page Number
111	ALL SITES	DAVID & BENJAMIN WHITE	1177 HADDON AVENUE Camden City NJ 103	E	0.23 / 1,225.60	2	287
111	ALL SITES	WHITES CLEANING SERVICE	1177 HADDON AVE Camden City NJ 103	E	0.23 / 1,225.60	2	287
112	NJEMS	WHITES CLEANING SERVICE	1177 1179 HADDON AVE CAMDEN NJ 08103	E	0.24 / 1,241.14	3	287
112	ALL SITES	WHITE'S SIXTY MINUTE CLEANING	1177 1179 HADDON AVE Camden City NJ 103	E	0.24 / 1,241.14	3	287
113	NJEMS	ERICK INDUSTRIES INC	827 829 9TH ST CAMDEN NJ 08103	NW	0.24 / 1,246.84	5	288
114	RCRA NON GEN	CITY OF CAMDEN BD OF ED WAREHOUSE	901 S 8TH ST CAMDEN NJ 08103 <i>EPA Handler ID: NJN986631489</i>	WNW	0.24 / 1,262.54	9	288
114	SHWS	CITY OF CAMDEN BD OF ED	901 S 8TH ST Camden City NJ	WNW	0.24 / 1,262.54	9	289
114	NJEMS	CAMDEN CITY SCH DIST MAINTENANCE WAREHOUSE	901 S 8TH ST CAMDEN NJ 08102	WNW	0.24 / 1,262.54	9	289
114	ALL SITES	CAMDEN CITY BD OF ED WAREHOUSE	901 S 8TH ST Camden City NJ 103	WNW	0.24 / 1,262.54	9	290
114	ALL SITES	CAMDEN CITY SCH DIST- MAINTENANCE WAREHOUSE	901 S 8TH ST Camden City NJ 103	WNW	0.24 / 1,262.54	9	290
114	UST	CAMDEN CITY SCH DIST- MAINTENANCE WAREHOUSE	901 S 8TH ST Camden City NJ	WNW	0.24 / 1,262.54	9	290
115	DELIST STR	CITY OF CAMDEN BD OF ED WAREHOUSE	8TH & SPRUCE STS Camden City NJ	WNW	0.24 / 1,274.06	10	291
115	UST	CITY OF CAMDEN BD OF ED	8TH & SPRUCE STS Camden City NJ	WNW	0.24 / 1,274.06	10	291

Map Key	DB	Company/Site Name	Address	Direction	Distance (mi/ft)	Elev Diff (ft)	Page Number
			PI No UST Status(es): 015078 Inactive Tank No Tank Status Tank Status Date: 0004 Removed 8/26/2019, E2 Removed 7/14/1995, E1 Removed 7/14/1995, E3 Removed 7/14/1995, 0006 Removed 8/26/2019, 0005 Removed 8/26/2019				
115	LUST		8TH STREET & SPRUCE Camden City NJ 08113	WNW	0.24 / 1,274.06	10	296
			Incident ID Incident Date Incident Status: 168891 11/28/2005 Terminated				
115	NJEMS	8TH STREET & SPRUCE STREET WAREHOUSE	8TH ST & SPRUCE ST CAMDEN NJ 08103	WNW	0.24 / 1,274.06	10	296
115	SITE REMEDATION	CITY OF CAMDEN BD OF ED	8TH & SPRUCE STS Camden City NJ 101	WNW	0.24 / 1,274.06	10	297
115	ALL SITES	8TH & SPRUCE WAREHOUSE	8TH & SPRUCE ST Camden City NJ 103	WNW	0.24 / 1,274.06	10	297
115	ALL SITES	CAMDEN CITY BD OF ED MAINT WAREHOUSE	8TH ST & SPRUCE ST Camden City NJ 102	WNW	0.24 / 1,274.06	10	297
115	ALL SITES	CAMDEN BD OF ED	8TH & SPRUCE ST Camden City NJ 103	WNW	0.24 / 1,274.06	10	297
115	UST REM	CITY OF CAMDEN BD OF ED	8TH & SPRUCE STS Camden City NJ	WNW	0.24 / 1,274.06	10	297
			PI No: 015078 Activity No: LSR180001				
116	HIST LUST		8TH+SPRUCE STS CAMDEN NJ	WNW	0.24 / 1,274.96	10	298
			Case No: 01-01-05-1104-13				
117	NJEMS	NJDOT CAMDEN CENTRAL GATEWAY	HADDON AVE CAMDEN NJ 08103	E	0.24 / 1,278.42	3	299
117	NJEMS	CAMDEN CNTY HADDON AVENUE TRANSIT VILLAGE LINEAR CONSTRUCTION PROJECT	HADDON AVE CAMDEN NJ 08103	E	0.24 / 1,278.42	3	299
118	RCRA CESQG	CAMDEN BD OF ED	8TH & SPRUCE ST - WAREHOUSE CAMDEN NJ 08103 EPA Handler ID: NJD986653020	WNW	0.24 / 1,278.94	10	300
119	PDES	NJDOT CAMDEN CENTRAL GATEWAY	HADDON AVE Camden, NJ 08103 NJ	E	0.24 / 1,279.50	3	302

<i>Map Key</i>	<i>DB</i>	<i>Company/Site Name</i>	<i>Address</i>	<i>Direction</i>	<i>Distance (mi/ft)</i>	<i>Elev Diff (ft)</i>	<i>Page Number</i>
120	NJEMS	MOUNT EPHRAIM GROCERY	1425 MT EPHRAIM AVE CAMDEN NJ 08104	SSE	0.24 / 1,289.69	9	302
120	ALL SITES	MT EPHRAM GROCERY	1425 MT EPHRAM AVE Camden City NJ 104	SSE	0.24 / 1,289.69	9	302
121	NJEMS	CAMDEN CITY BD OF ED WHITTIER ELEMENTARY SCHOOL	740 CHESTNUT ST & 8TH AVE CAMDEN NJ 08034	WSW	0.24 / 1,293.52	5	303
122	ALL SITES	VERIZON	HADDON AVE & PINE ST Camden City NJ 101	NNW	0.25 / 1,300.16	8	303
122	NJEMS	VERIZON COMMUNICATIONS INC	HADDON AVE & PINE ST CAMDEN NJ 08101	NNW	0.25 / 1,300.16	8	303
123	SSTS	Products, INC.	1321 WALNUT ST - CAMDEN NJ 8103	NE	0.25 / 1,314.22	3	303
123	SSTS	LERRO'S PRODUCTS INC.	1321 WALNUT ST - CAMDEN NJ 8103	NE	0.25 / 1,314.22	3	304
123	NJEMS	CRANE INTERNATIONAL CORP	1321 WALNUT ST CAMDEN NJ 08103	NE	0.25 / 1,314.22	3	304
123	ALL SITES	LERRO CHEMICAL INC	1321 WALNUT ST Camden City NJ 103	NE	0.25 / 1,314.22	3	305
123	ALL SITES	CRANE INTERNATIONAL LLC	1321 WALNUT ST Camden City NJ 103	NE	0.25 / 1,314.22	3	305
123	NJEMS	LERRO CHEMICAL CO	1321 WALNUT ST CAMDEN CITY NJ 08101	NE	0.25 / 1,314.22	3	305
124	SITE REMEDIATION	BERNICE GREEN DAY CARE CENTER	1185 HADDON AVE Camden City NJ 103	ESE	0.25 / 1,333.86	3	305
125	HIST LUST		1361 WALNUT ST CAMDEN NJ	NE	0.25 / 1,337.21	4	306

Map Key	DB	Company/Site Name	Address	Direction	Distance (mi/ft)	Elev Diff (ft)	Page Number
			Case No: 91-7-17-1549-53				
125	SHWS	FOOD BANK OF SOUTH JERSEY	1361 WALNUT ST Camden City NJ	NE	0.25 / 1,337.21	4	306
125	SITE REMEDIATION	FOOD BANK OF SOUTH JERSEY	1361 WALNUT ST Camden City NJ 103	NE	0.25 / 1,337.21	4	307
126	HIST LUST		MT EPHRAM & ATLANTIC CAMDEN NJ	SSE	0.25 / 1,337.40	10	307
			Case No: 92-4-13-1238-00				
127	SITE REMEDIATION	PARKSIDE SCHOOL	WILDWOOD & PRINCESS STS Camden City NJ 103	E	0.26 / 1,393.25	3	308
128	LUST		CHESTNUT STREET/MAURICE ST Camden City NJ 08103	W	0.27 / 1,415.47	5	308
			Incident ID Incident Date Incident Status: 661912 12/13/2017 Terminated				
129	HIST LUST		1000 ATLANTIC AVE CAMDEN NJ	S	0.27 / 1,441.25	6	309
			Case No: 95-3-1-1139-58				
129	SITE REMEDIATION	PROVIDENCE PEDIATRIC MEDICAL DAYCARE	1000 ATLANTIC AVE Camden City NJ 104	S	0.27 / 1,441.25	6	310
129	SITE REMEDIATION	WEST JERSEY HEALTH SYSTEM	1000 ATLANTIC AVE Camden City NJ 104	S	0.27 / 1,441.25	6	310
129	DELISTED SRP	RESPOND LEAPS & BOUNDS	1000 ATLANTIC AVE Camden City NJ 08104	S	0.27 / 1,441.25	6	310
129	RCRA TSD	VIRTUA CAMDEN	1000 ATLANTIC AVE CAMDEN NJ 08101	S	0.27 / 1,441.25	6	310
			EPA Handler ID: NJD986626620				
130	UST REM	KIPP COOPER NORCROSS ACADEMY	726 740 CHESTNUT ST Camden City NJ	W	0.27 / 1,448.98	5	315
			PI No: 747210 Activity No: LSR170001				
130	SHWS	KIPP COOPER NORCROSS ACADEMY	726 740 CHESTNUT ST Camden City NJ	W	0.27 / 1,448.98	5	316
131	SHWS	1411 PARK BOULEVARD	1411 PARK BLVD Camden City NJ	ENE	0.28 / 1,460.25	2	316

Map Key	DB	Company/Site Name	Address	Direction	Distance (mi/ft)	Elev Diff (ft)	Page Number
131	VCP	1411 PARK BOULEVARD	1411 PARK BLVD Camden City NJ 08103	ENE	0.28 / 1,460.25	2	316
131	SITE REMEDATION	1411 PARK BOULEVARD	1411 PARK BLVD Camden City NJ 103	ENE	0.28 / 1,460.25	2	317
132	SITE REMEDATION	745 SYCAMORE STREET	745 SYCAMORE ST Camden City NJ 103	WSW	0.28 / 1,494.00	2	317
133	SITE REMEDATION	KIPP COOPER NORCROSS ACADEMY @ WHITTIER	740 CHESTNUT ST Camden City NJ 103	W	0.29 / 1,517.04	5	317
133	SHWS	KIPP COOPER NORCROSS ACADEMY @ WHITTIER	740 CHESTNUT ST Camden City NJ	W	0.29 / 1,517.04	5	317
133	DELISTED LST	KIPP COOPER NORCROSS ACADEMY @ WHITTIER	740 CHESTNUT ST Camden City NJ	W	0.29 / 1,517.04	5	318
133	DEED	KIPP COOPER NORCROSS ACADEMY @ WHITTIER	740 CHESTNUT ST Camden City NJ 08103	W	0.29 / 1,517.04	5	318
133	CEA	KIPP COOPER NORCROSS ACADEMY @ WHITTIER	740 CHESTNUT ST Camden City NJ 08103	W	0.29 / 1,517.04	5	319
134	SITE REMEDATION	732 CHESTNUT STREET	732 CHESTNUT ST Camden City NJ 103	W	0.29 / 1,517.46	5	319
135	CERCLIS	CUTLER METAL FACILITY	1025 LINE STREET CAMDEN NJ 081031609 <i>Site EPA ID: NJD002299543</i>	NNW	0.29 / 1,554.76	7	319
135	BROWNFIELDS	CUTLER METALS	1025 LINE ST Camden City NJ 08103	NNW	0.29 / 1,554.76	7	321
135	SHWS	CUTLER METALS	1025 LINE ST Camden City NJ	NNW	0.29 / 1,554.76	7	322

Map Key	DB	Company/Site Name	Address	Direction	Distance (mi/ft)	Elev Diff (ft)	Page Number
135	DSHW		1025 LINE ST Camden City NJ	NNW	0.29 / 1,554.76	7	323
135	SEMS	CUTLER METAL FACILITY	1025 LINE STREET CAMDEN NJ 08103-1609 <i>EPA ID: NJD002299543</i>	NNW	0.29 / 1,554.76	7	323
135	SITE REMEDATION	CUTLER METALS	1025 LINE ST Camden City NJ 100	NNW	0.29 / 1,554.76	7	324
135	ISRA	CUTLER METALS	1025 Line Street Camden City NJ	NNW	0.29 / 1,554.76	7	324
135	ISRA	CUTLER METALS	1025 Line Street Camden City NJ	NNW	0.29 / 1,554.76	7	325
135	ISRA	CUTLER METALS	1025 Line Street Camden City NJ	NNW	0.29 / 1,554.76	7	325
135	ISRA	CUTLER METALS	1025 Line Street Camden City NJ	NNW	0.29 / 1,554.76	7	325
135	ISRA	CUTLER METALS	1025 Line Street Camden City NJ	NNW	0.29 / 1,554.76	7	325
135	ISRA	CUTLER METALS	1025 Line Street Camden City NJ	NNW	0.29 / 1,554.76	7	325
136	SITE REMEDATION	BPUM CHILD DEV CTRS INC SOUTH CAMDEN CTR	1200 ATLANTIC AVE Camden City NJ 104	SE	0.30 / 1,583.55	18	325
137	SITE REMEDATION	KOHLDER MANUFACTURING	1001 LINE ST Camden City NJ 100	NNW	0.30 / 1,596.53	6	325
137	ISRA	KOHLDER MANUFACTURING	1001 Line Street Camden City NJ	NNW	0.30 / 1,596.53	6	326
138	SHWS	CAMPBELL SOUP COMPANY WAREHOUSE	1433 PINE ST Camden City NJ	NE	0.31 / 1,623.63	2	326
138	SITE REMEDATION	CAMPBELL SOUP COMPANY WAREHOUSE	1433 PINE ST, 1437 PINE ST Camden City NJ 103	NE	0.31 / 1,623.63	2	326

Map Key	DB	Company/Site Name	Address	Direction	Distance (mi/ft)	Elev Diff (ft)	Page Number
138	SITE REMEDIATION	CAMPBELLS FAMILY CENTER	1433 PINE ST Camden City NJ 103	NE	0.31 / 1,623.63	2	326
138	DELISTED SRP	CAMPBELL SOUP CO	1433 PINE ST, 1437 PINE ST Camden City NJ 08101	NE	0.31 / 1,623.63	2	327
138	DELISTED LST	CAMPBELL SOUP CO	1433 PINE ST Camden City NJ	NE	0.31 / 1,623.63	2	327
138	DEED	CAMPBELL SOUP COMPANY WAREHOUSE	1433 PINE ST 1437 PINE ST Camden City NJ 08103	NE	0.31 / 1,623.63	2	327
138	CEA	CAMPBELL SOUP COMPANY WAREHOUSE	1433 PINE ST 1437 PINE ST Camden City NJ 08103	NE	0.31 / 1,623.63	2	335
139	SHWS	1274 LIBERTY STREET	1274 LIBERTY ST Camden City NJ	ESE	0.33 / 1,720.54	10	335
139	SITE REMEDIATION	1274 LIBERTY STREET	1274 LIBERTY ST Camden City NJ 104	ESE	0.33 / 1,720.54	10	336
140	SITE REMEDIATION	ROGERS CONTAINER CORPORATION	1051 MAGNOLIA AVE Camden City NJ 100	ENE	0.33 / 1,732.01	3	336
140	ISRA	ROGERS CONTAINER CORPORATION	1051 Magnolia Avenue Camden City NJ	ENE	0.33 / 1,732.01	3	336
140	ISRA	ROGERS CONTAINER CORPORATION	1051 Magnolia Avenue Camden City NJ	ENE	0.33 / 1,732.01	3	336
141	HIST LUST		1053 MAGNOLIA AVE CAMDEN NJ Case No: 99-11-05-1148-35	ENE	0.33 / 1,734.42	3	336
142	LUST		714 SYCKAMORE ST Camden City NJ Incident ID Incident Date Incident Status: 80781 12/9/2003 Terminated	WSW	0.33 / 1,734.49	4	338
143	SITE REMEDIATION	SYCKAMORE STREET	714 SYCKAMORE ST, 42 7TH ST Camden City NJ 103	WSW	0.33 / 1,735.60	4	338

Map Key	DB	Company/Site Name	Address	Direction	Distance (mi/ft)	Elev Diff (ft)	Page Number
144	SITE REMEDIATION	LITTLE SMILEING FACES DAY CARE CENTER	1340 KAIGHN AVE, AKA 1340 KAIGHNS AVE Camden City NJ 104	ESE	0.33 / 1,758.14	8	338
145	SITE REMEDIATION	STRACO CONSTRUCTION CO	1071 MAGNOLIA AVE Camden City NJ 103	ENE	0.33 / 1,759.94	3	339
146	SITE REMEDIATION	KIPP COOPER NORCROSS ACADEMY	726 740 CHESTNUT ST, 729 739 SYCAMORE ST, NE SYCAMORE & MAURICE ST Camden City NJ 103	WSW	0.34 / 1,779.31	6	339
147	FUDS	NAVAL RESERVE CENTER	CAMDEN NJ	NNE	0.34 / 1,783.75	-5	339
148	SHWS	SYCKAMORE STREET	714 SYCAMORE ST Camden City NJ	WSW	0.34 / 1,785.91	5	339
148	VCP	Sycamore Street Apartments	714 Sycamore St Camden NJ 24114-0272	WSW	0.34 / 1,785.91	5	340
149	LUST		1222 LANGHAN AVE Camden City NJ	E	0.36 / 1,882.14	6	340
			<i>Incident ID Incident Date Incident Status:</i> 86102 2/6/2004 Continuous				
150	SHWS	1576 PARK BOULEVARD	1576 PARK BLVD Camden City NJ	ENE	0.36 / 1,885.75	4	341
150	LUST		1576 PARK BLVD Camden City NJ	ENE	0.36 / 1,885.75	4	341
			<i>Incident ID Incident Date Incident Status:</i> 323192 8/4/2009 Continuous				
150	SITE REMEDIATION	1576 PARK BOULEVARD	1576 PARK BLVD Camden City NJ 103	ENE	0.36 / 1,885.75	4	342
151	LUST		1435 SOUTH 8TH ST Camden City NJ 08104	SW	0.36 / 1,911.31	-3	342
			<i>Incident ID Incident Date Incident Status:</i> 312251 5/19/2008 Terminated				
151	DSHW	MARY H THOMAS NURSERY HOME INC	1435 8TH ST Camden City NJ	SW	0.36 / 1,911.31	-3	342
151	SITE REMEDIATION	MARY H THOMAS NURSERY HOME INC	1435 8TH ST Camden City NJ 10414	SW	0.36 / 1,911.31	-3	343

Map Key	DB	Company/Site Name	Address	Direction	Distance (mi/ft)	Elev Diff (ft)	Page Number
151	SITE REMEDIATION	MARY H THOMAS NURSERY HOME INC	1435 8TH ST Camden City NJ 104	SW	0.36 / 1,911.31	-3	343
151	SHWS	MARY H THOMAS NURSERY HOME INC	1435 8TH ST Camden City NJ	SW	0.36 / 1,911.31	-3	343
152	DSHW	MARY H THOMAS NURSERY HOME INC	1435 8TH ST Camden City NJ	SW	0.36 / 1,919.46	-3	344
153	SHWS	IRRIGATION SYSTEMS INC	936 FAIRMOUNT ST Camden City NJ	SSW	0.37 / 1,943.32	0	344
153	VCP	IRRIGATION SYSTEMS INC	936 FAIRMOUNT ST Camden City NJ 08104	SSW	0.37 / 1,943.32	0	345
153	SITE REMEDIATION	IRRIGATION SYSTEMS INC	936 FAIRMOUNT ST Camden City NJ 104	SSW	0.37 / 1,943.32	0	345
154	SITE REMEDIATION	534 S 8TH ST HEATING OIL SPILL	534 S 8TH ST Camden City NJ 103	NW	0.37 / 1,946.71	8	345
155	CERCLIS	CWS INDUSTRIES INC	726 KAIGHNS AVE CAMDEN NJ 08103 <i>Site EPA ID: NJD012372892</i>	WSW	0.37 / 1,949.69	2	345
155	BROWNFIELDS	"CWS INDUSTRIES, INC"	726 KAIGHNS AVE Camden City NJ 08103	WSW	0.37 / 1,949.69	2	346
155	SHWS	CWS INDUSTRIES, INC	726 KAIGHNS AVE Camden City NJ	WSW	0.37 / 1,949.69	2	347
155	SEMS	CWS INDUSTRIES INC	726 KAIGHNS AVE CAMDEN NJ 08103 <i>EPA ID: NJD012372892</i>	WSW	0.37 / 1,949.69	2	347
155	SITE REMEDIATION	CWS INDUSTRIES, INC	726-C KAIGHN AVE, 726-C KAIGHNS AVE Camden City NJ 103	WSW	0.37 / 1,949.69	2	348
155	FED BROWNFIELDS	7th and Kaighn	726 Kaighn Ave CAMDEN NJ 08103	WSW	0.37 / 1,949.69	2	348

Map Key	DB	Company/Site Name	Address	Direction	Distance (mi/ft)	Elev Diff (ft)	Page Number
155	UST REM	CWS INDUSTRIES, INC	726-C KAIGHN AVE Camden City NJ <i>PI No:</i> 171844 <i>Activity No:</i> LSR180001	WSW	0.37 / 1,949.69	2	351
156	SHWS	1262 KENWOOD AVENUE	1262 KENWOOD AVE Camden City NJ	E	0.37 / 1,965.81	11	351
156	SITE REMEDIATION	1262 KENWOOD AVENUE	1262 KENWOOD AVE Camden City NJ 103	E	0.37 / 1,965.81	11	351
157	SITE REMEDIATION	PSE&G TRANSFORMER IN FRONT OF 1478 SOUTH 9TH	1478 South 9th Street Camden City NJ 104	SSW	0.38 / 2,027.11	-2	351
157	SHWS	PSE&G TRANSFORMER IN FRONT OF 1478 SOUTH 9TH	1478 S 9TH ST Camden City NJ	SSW	0.38 / 2,027.11	-2	352
158	SITE REMEDIATION	JULIANI CLEANERS	1327 HADDON AVE Camden City NJ 103	ESE	0.39 / 2,050.59	15	352
159	CERCLIS	CAMPBELL SOUP CO. (CAMPBELL PLACE)	CAMPBELL PLACE CAMDEN NJ 08101 <i>Site EPA ID:</i> NJD001288042	N	0.39 / 2,054.45	2	352
160	CERCLIS	DEEZEE CHEMICAL	600 MOUNT EPHRAM AVE CAMDEN NJ 08103 <i>Site EPA ID:</i> NJN000204505	NNW	0.40 / 2,085.67	7	354
160	BROWNFIELDS	DEEZEE INCORPORATED	600 MT EPHRAIM AVE Camden City NJ 08103	NNW	0.40 / 2,085.67	7	355
160	SEMS	DEEZEE CHEMICAL	600 MOUNT EPHRAM AVE CAMDEN NJ 08103 <i>EPA ID:</i> NJN000204505	NNW	0.40 / 2,085.67	7	356
160	MAJOR FAC	DEEZEE CHEMICAL INC.	600 MT. EPHRAIM AVE CAMDEN NJ 08103	NNW	0.40 / 2,085.67	7	357
160	SITE REMEDIATION	DEEZEE INCORPORATED	600 MT EPHRAIM AVE Camden City NJ 100	NNW	0.40 / 2,085.67	7	357

Map Key	DB	Company/Site Name	Address	Direction	Distance (mi/ft)	Elev Diff (ft)	Page Number
160	ISRA	DEEZEE INCORPORATED	600 Mount Ephraim Avenue Camden City NJ	NNW	0.40 / 2,085.67	7	358
161	ISRA	MERCURY TOOL & MANUFACTURING COMPANY INC	927-933 Everett Street Camden City NJ	SSW	0.40 / 2,135.12	2	358
162	SITE REMEDIATION	MERCURY TOOL & MANUFACTURING COMPANY INC	927 TO 933 EVERETT ST Camden City NJ 104	SSW	0.41 / 2,143.97	2	358
163	RCRA TSD	DEEZEE CHEMICAL INC	602 MT EPHRAIM AVE CAMDEN NJ 08103 <i>EPA Handler ID: NJR986662369</i>	NNW	0.41 / 2,158.96	7	358
164	SITE REMEDIATION	1315 ATLANTIC AVE DAYCARE	1315 ATLANTIC AVE Camden City NJ 104	ESE	0.41 / 2,177.33	16	361
165	BROWNFIELDS	EXPORT MACHINE SALES	NEWTON AVE & DIVISION ST Camden City NJ 08102	WNW	0.42 / 2,201.18	14	361
165	DSHW	EXPORT MACHINE SALES	NEWTON AVE & DIVISION ST Camden City NJ	WNW	0.42 / 2,201.18	14	362
165	VCP	Export Machine Sales	Ne Newton & Division Sts Camden NJ 08101	WNW	0.42 / 2,201.18	14	362
165	SITE REMEDIATION	EXPORT MACHINE SALES	NEWTON AVE & DIVISION ST Camden City NJ 102	WNW	0.42 / 2,201.18	14	363
166	BROWNFIELDS	S YAFFA'S SONS INC	619 CHESTNUT ST Camden City NJ 08103	W	0.42 / 2,215.89	8	363
166	VCP	Yaffa's Junk Yard	619 Chestnut St Camden NJ 08101-5120	W	0.42 / 2,215.89	8	364
166	UST REM	S YAFFA'S SONS INC	619 CHESTNUT ST Camden City NJ <i>PI No: 025881 Activity No: LSR160001</i>	W	0.42 / 2,215.89	8	364
166	SITE REMEDIATION	S YAFFA'S SONS INC	619 CHESTNUT ST Camden City NJ 103	W	0.42 / 2,215.89	8	364

Map Key	DB	Company/Site Name	Address	Direction	Distance (mi/ft)	Elev Diff (ft)	Page Number
167	BROWNFIELDS	EXPORT MACHINE SALES	NE CORNER OF RAMONA GONZALEZ STREET & NEWTON AVE. Camden City NJ 08103	WNW	0.42 / 2,220.41	14	365
167	FED BROWNFIELDS	Export Machine Sales	NEWTON & DIVISION STREETS Block 299, Lot 105 CAMDEN NJ 08102	WNW	0.42 / 2,220.41	14	366
168	DSHW	EVERETT STREET & 9TH STREET	EVERETT ST & S 9TH ST Camden City NJ	SSW	0.42 / 2,229.61	-2	368
168	SHWS	EVERETT STREET & 9TH STREET	EVERETT ST & S 9TH ST Camden City NJ	SSW	0.42 / 2,229.61	-2	368
168	SHWS	FIRST NAZARENE CHRISTIAN ACADEMY PROPOSED	EVERETT ST & S 9TH ST Camden City NJ	SSW	0.42 / 2,229.61	-2	369
169	DSHW	FIRST NAZARENE CHRISTIAN ACADEMY PROPOSED	EVERETT ST & S 9TH ST Camden City NJ	SSW	0.42 / 2,230.37	-2	369
170	BROWNFIELDS	EVERETT STREET & 9TH STREET	EVERETT ST & 9TH ST Camden City NJ 08104	SSW	0.42 / 2,230.71	-2	370
170	SITE REMEDIATION	EVERETT STREET & 9TH STREET	EVERETT ST & 9TH ST Camden City NJ 104	SSW	0.42 / 2,230.71	-2	371
170	DEED	EVERETT STREET & 9TH STREET	EVERETT ST & 9TH ST Camden City NJ 08104	SSW	0.42 / 2,230.71	-2	371
171	DELISTED SRP	CAMPBELL SOUP CO	1437 PINE ST Camden City NJ 08101	ENE	0.43 / 2,251.46	3	384
172	SITE REMEDIATION	CENTERVILLE HEAD START CENTER	1475 8TH ST Camden City NJ 104	SW	0.43 / 2,281.99	-3	384
173	BROWNFIELDS	Yaffa Sons Junk Yard	600 Block b/w Chestnut & Sycamore Streets Camden City NJ 08103	W	0.43 / 2,287.50	9	384

Map Key	DB	Company/Site Name	Address	Direction	Distance (mi/ft)	Elev Diff (ft)	Page Number
174	DSHW	NJDOT I-676 & ATLANTIC AVENUE PROJECT	I-676 & ATLANTIC AVE Camden City NJ	SW	0.44 / 2,341.35	-4	385
174	SITE REMEDIATION	NJDOT I-676 & ATLANTIC AVENUE PROJECT	RT 676 & ATLANTIC AVE Camden City NJ 101	SW	0.44 / 2,341.35	-4	385
175	SITE REMEDIATION	PEOPLES LAUNDROMAT	1419 HADDON AVE Camden City NJ 103	ESE	0.45 / 2,351.47	21	386
176	SHWS	1549 WILDWOOD AVENUE	1549 WILDWOOD AVE Camden City NJ	ENE	0.45 / 2,364.71	11	386
176	LUST		1549 WILDWOOD AVE Camden City NJ	ENE	0.45 / 2,364.71	11	386
<i>Incident ID Incident Date Incident Status: 99516 6/1/2004 Terminated</i>							
176	SITE REMEDIATION	1549 WILDWOOD AVENUE	1549 WILDWOOD AVE Camden City NJ 103	ENE	0.45 / 2,364.71	11	387
177	SHWS	CAMDETT CORP	1501 PINE ST Camden City NJ	ENE	0.45 / 2,384.47	1	387
177	MAJOR FAC	CAMDETT CORP	1501 PINE ST CAMDEN NJ 08103	ENE	0.45 / 2,384.47	1	387
177	SITE REMEDIATION	CAMDETT CORP	1501 PINE ST Camden City NJ 103	ENE	0.45 / 2,384.47	1	388
177	ISRA	CAMDETT CORP	1501 PINE ST Camden City NJ	ENE	0.45 / 2,384.47	1	388
177	ISRA	CAMDETT CORP	1501 PINE ST Camden City NJ	ENE	0.45 / 2,384.47	1	388
177	ISRA	CAMDETT CORP	1501 PINE ST Camden City NJ	ENE	0.45 / 2,384.47	1	388
177	ISRA	CAMDETT CORP	1501 PINE ST Camden City NJ	ENE	0.45 / 2,384.47	1	388

<i>Map Key</i>	<i>DB</i>	<i>Company/Site Name</i>	<i>Address</i>	<i>Direction</i>	<i>Distance (mi/ft)</i>	<i>Elev Diff (ft)</i>	<i>Page Number</i>
177	ISRA	CAMDETT CORP	1501 PINE ST Camden City NJ	ENE	0.45 / 2,384.47	1	389
177	ISRA	CAMDETT CORP	1501 PINE ST Camden City NJ	ENE	0.45 / 2,384.47	1	389
177	ISRA	CAMDETT CORP	1501 PINE ST Camden City NJ	ENE	0.45 / 2,384.47	1	389
177	ISRA	CAMDETT CORP	1501 PINE ST Camden City NJ	ENE	0.45 / 2,384.47	1	389
177	ISRA	CAMDETT CORP	1501 PINE ST Camden City NJ	ENE	0.45 / 2,384.47	1	389
177	ISRA	CAMDETT CORP	1501 PINE ST Camden City NJ	ENE	0.45 / 2,384.47	1	390
177	ISRA	CAMDETT CORP	1501 PINE ST Camden City NJ	ENE	0.45 / 2,384.47	1	390
177	ISRA	CAMDETT CORP	1501 PINE ST Camden City NJ	ENE	0.45 / 2,384.47	1	390
177	ISRA	CAMDETT CORP	1501 PINE ST Camden City NJ	ENE	0.45 / 2,384.47	1	390
177	ISRA	CAMDETT CORP	1501 PINE ST Camden City NJ	ENE	0.45 / 2,384.47	1	390
177	ISRA	CAMDETT CORP	1501 PINE ST Camden City NJ	ENE	0.45 / 2,384.47	1	391
177	ISRA	CAMDETT CORP	1501 PINE ST Camden City NJ	ENE	0.45 / 2,384.47	1	391
178	SWF/LF	MONSANTO	1500 PINE ST CAMDEN CITY NJ	ENE	0.45 / 2,384.80	1	391
178	HIST LUST		1500 PINE ST CAMDEN NJ	ENE	0.45 / 2,384.80	1	391

Map Key	DB	Company/Site Name	Address	Direction	Distance (mi/ft)	Elev Diff (ft)	Page Number
			Case No: 89-12-20-1620				
178	CERCLIS	MONSANTO CO	1500 PINE ST CAMDEN NJ 08103 Site EPA ID: NJD001700830	ENE	0.45 / 2,384.80	1	392
178	CERCLIS NFRAP	MONSANTO CO	1500 PINE ST CAMDEN NJ 8103 Site EPA ID: NJD001700830	ENE	0.45 / 2,384.80	1	394
178	BROWNFIELDS	MONSANTO COMPANY	1500 Pine St Camden City NJ 08103	ENE	0.45 / 2,384.80	1	396
178	RCRA CORRACTS	MONSANTO CO	1500 PINE ST CAMDEN NJ 08103-0000 EPA Handler ID: NJD001700830	ENE	0.45 / 2,384.80	1	397
178	SHWS	MONSANTO CHEMICAL CO	1500 PINE ST Camden City NJ	ENE	0.45 / 2,384.80	1	400
178	SEMS ARCHIVE	MONSANTO CO	1500 PINE ST CAMDEN NJ 08103 EPA ID: NJD001700830	ENE	0.45 / 2,384.80	1	401
178	SITE REMEDATION	MONSANTO CHEMICAL CO	1500 PINE ST Camden City NJ 103	ENE	0.45 / 2,384.80	1	401
178	ISRA	MONSANTO CHEMICAL CO	1500 Pine Street Camden City NJ	ENE	0.45 / 2,384.80	1	401
178	ISRA	CAMDETT CORP	1500 Pine Street Camden City NJ	ENE	0.45 / 2,384.80	1	402
178	ISRA	CAMDETT CORP	1500 Pine Street Camden City NJ	ENE	0.45 / 2,384.80	1	402
178	ISRA	MONSANTO CHEMICAL CO	1500 Pine Street Camden City NJ	ENE	0.45 / 2,384.80	1	402
178	DEED	MONSANTO CHEMICAL CO	1500 PINE ST Camden City NJ 08103	ENE	0.45 / 2,384.80	1	402
178	CEA	MONSANTO CHEMICAL CO	1500 PINE ST Camden City NJ 08103	ENE	0.45 / 2,384.80	1	411

Map Key	DB	Company/Site Name	Address	Direction	Distance (mi/ft)	Elev Diff (ft)	Page Number
179	HIST LUST		1596 PARK BLVD CAMDEN NJ <i>Case No:</i> 94-2-22-1644-04	ENE	0.45 / 2,401.36	9	412
179	HIST LUST		1596 PARK BLVD CAMDEN NJ <i>Case No:</i> 94-6-23-1448-57	ENE	0.45 / 2,401.36	9	412
179	SITE REMEDIATION	1596 PARK BOULEVARD	1596 PARK BLVD Camden City NJ 100	ENE	0.45 / 2,401.36	9	413
180	DELIST STR	CAMDEN BROADCAST FACILITY	1529 PINE ST Camden City NJ	ENE	0.46 / 2,429.53	1	414
180	LUST		1529 PINE ST Camden City NJ 08102 <i>Incident ID Incident Date Incident Status:</i> 476907 6/6/2013 Terminated	ENE	0.46 / 2,429.53	1	414
180	SHWS	CAMDEN BROADCAST FACILITY	1529 PINE ST Camden City NJ	ENE	0.46 / 2,429.53	1	414
180	SITE REMEDIATION	CAMDEN BROADCAST FACILITY	1529 PINE ST Camden City NJ 102	ENE	0.46 / 2,429.53	1	415
181	FED BROWNFIELDS	7th and Clinton	700-734 Clinton Street CAMDEN NJ 08103	NW	0.46 / 2,445.30	10	415
182	BROWNFIELDS	HARRY K. PAPE & SONS	1427-1429 Haddon Ave Camden City NJ 08103	ESE	0.47 / 2,491.19	23	418
183	BROWNFIELDS	HARRY PAPE & SONS	1427 HADDON AVE Camden City NJ 08102	ESE	0.48 / 2,528.25	24	419
183	SHWS	HARRY PAPE & SONS	1427 HADDON AVE Camden City NJ	ESE	0.48 / 2,528.25	24	420
183	VCP	Harry Pape & Sons	1427 Haddon Ave Camden NJ	ESE	0.48 / 2,528.25	24	420
183	FED BROWNFIELDS	Harry Pape Site	1427 HADDON AVENUE CAMDEN NJ 08102	ESE	0.48 / 2,528.25	24	421

Map Key	DB	Company/Site Name	Address	Direction	Distance (mi/ft)	Elev Diff (ft)	Page Number
183	SITE REMEDIATION	HARRY PAPE & SONS	1427 HADDON AVE Camden City NJ 102	ESE	0.48 / 2,528.25	24	423
184	SITE REMEDIATION	ARONOW ROOFING COMPANY	1211 S 6TH ST Camden City NJ 101	WSW	0.48 / 2,541.56	4	423
185	SITE REMEDIATION	PEARLYE PARK VIEW APARTMENTS	1655 PARK BLVD, 1617 1619 & 1633 1635 1629 PARK BLVD Camden City NJ 103	ENE	0.48 / 2,553.27	25	423
186	SITE REMEDIATION	FIRST NAZARENE CHRISTIAN ACADEMY PROPOSED	1500 S 8TH ST Camden City NJ 105	SSW	0.49 / 2,563.85	-4	423
186	DELISTED SRP	FIRST NAZARENE HEADSTART CENTER PROPOSED	1500 S 8TH ST Camden City NJ 08104	SSW	0.49 / 2,563.85	-4	424
187	SITE REMEDIATION	EAST COAST FIBERGLASS COMPANY INC	1231 S 6TH ST Camden City NJ 104	WSW	0.49 / 2,582.10	3	424
187	ISRA	EAST COAST FIBERGLASS COMPANY INC	1231 South 6th Street Camden City NJ	WSW	0.49 / 2,582.10	3	424
187	ISRA	EAST COAST FIBERGLASS COMPANY INC	1231 South 6th Street Camden City NJ	WSW	0.49 / 2,582.10	3	424
188	SHWS	CAMPBELL SOUP COMPANY	1 CAMPBELL PL Camden City NJ	N	0.49 / 2,585.93	10	424
188	DELIST STR	CAMPBELL SOUP COMPANY	ONE CAMPBELL PL Camden City NJ	N	0.49 / 2,585.93	10	425
188	SITE REMEDIATION	CAMPBELL SOUP COMPANY	ONE CAMPBELL PL Camden City NJ 10317	N	0.49 / 2,585.93	10	425
188	DELISTED SRP	CAMPBELLS FAMILY CENTER	291 EPHRAIM AVE, AKA 1 CAMPBELLS PL Camden City NJ 08101	N	0.49 / 2,585.93	10	425

<i>Map Key</i>	<i>DB</i>	<i>Company/Site Name</i>	<i>Address</i>	<i>Direction</i>	<i>Distance (mi/ft)</i>	<i>Elev Diff (ft)</i>	<i>Page Number</i>
188	SITE REMEDIATION	CAMPBELLS FAMILY CENTER	1 CAMPBELL PL, 291 EPHRAIM AVE - AKA Camden City NJ 101	N	0.49 / 2,585.93	10	425
188	CEA	CAMPBELL SOUP COMPANY	ONE CAMPBELL PL Camden City NJ 081031799	N	0.49 / 2,585.93	10	426
189	BROWNFIELDS	PEARLYE PARK VIEW APARTMENTS	1617 1655 PARK BLVD Camden City NJ 08103	E	0.49 / 2,588.81	28	427
189	SHWS	PEARLYE PARK VIEW APARTMENTS	1617 1655 PARK BLVD Camden City NJ	E	0.49 / 2,588.81	28	428
190	SHWS	ARCHITECTURAL PRODUCTS INCORPORATED	351 355 NEWTON AVE Camden City NJ	NNW	0.49 / 2,607.16	5	428
191	ISRA	ARCHITECTURAL PRODUCTS INCORPORATED	351-355 Newton Avenue Camden City NJ	NNW	0.49 / 2,613.52	5	428
192	SITE REMEDIATION	ARCHITECTURAL PRODUCTS INCORPORATED	351 TO 355 NEWTON AVE Camden City NJ 100	NNW	0.50 / 2,618.29	5	429
193	SITE REMEDIATION	DOBBYS & HENRIETTAS TRANQUILITY DAY CARE	1411 KENWOOD AVE Camden City NJ 103	ESE	0.50 / 2,628.56	22	429
194	BROWNFIELDS	EARLY CHILDHOOD DEVELOPMENT	1600 PINE ST Camden City NJ 081021722	ENE	0.50 / 2,635.20	-1	429
194	SHWS	EARLY CHILDHOOD DEVELOPMENT	1600 PINE ST Camden City NJ	ENE	0.50 / 2,635.20	-1	430
194	SITE REMEDIATION	EARLY CHILDHOOD DEVELOPMENT CENTER PROPOSED	1600 PINE ST Camden City NJ 103	ENE	0.50 / 2,635.20	-1	430
194	SITE REMEDIATION	EARLY CHILDHOOD DEVELOPMENT	1600 PINE ST Camden City NJ 10217	ENE	0.50 / 2,635.20	-1	431

Map Key	DB	Company/Site Name	Address	Direction	Distance (mi/ft)	Elev Diff (ft)	Page Number
194	DEED	EARLY CHILDHOOD DEVELOPMENT	1600 PINE ST Camden City NJ 081021722	ENE	0.50 / 2,635.20	-1	431
194	CEA	EARLY CHILDHOOD DEVELOPMENT	1600 PINE ST Camden City NJ 081021722	ENE	0.50 / 2,635.20	-1	434
195	DSHW	NEWTON AVE GARAGE	350 NEWTON AVE Camden City NJ	NNW	0.51 / 2,711.31	4	435
195	SHWS	NEWTON AVENUE BUS FACILITY	350 NEWTON AVE Camden City NJ	NNW	0.51 / 2,711.31	4	436
196	SHWS	SPEEDWAY 3500	1420 ADMIRAL WILSON BLVD Camden City NJ	NNE	0.52 / 2,740.85	-1	436
197	SHWS	CRYSTAL CLEANERS & DYERS INC	1012 BROADWAY Camden City NJ	W	0.53 / 2,775.92	10	437
198	SHWS	CAMDEN HIGH SCHOOL & VOCATIONAL COMPLEX	1700 PARK BLVD Camden City NJ	E	0.53 / 2,813.48	32	437
199	DSHW	BONSALL ELEMENTARY SCHOOL	1575 MT EPHRAIM AVE Camden City NJ	SSE	0.53 / 2,818.94	25	437
200	SHWS	SL SURFACE TECHNOLOGIES INC	1416 S 6TH ST Camden City NJ 08105	WSW	0.54 / 2,828.78	0	438
201	SHWS	VOLUNTEERS OF AMERICA OF DELAWARE VALLEY	510 LIBERTY ST Camden City NJ	WSW	0.54 / 2,829.57	1	438
202	SHWS	SEARS TIRE & BATTERY FORMER	1350 ADMIRAL WILSON BLVD Camden City NJ	NNE	0.55 / 2,890.50	3	439
203	SHWS	BONSALL ANNEX SCHOOL	1038 LOWELL ST Camden City NJ	S	0.55 / 2,898.79	11	439

<i>Map Key</i>	<i>DB</i>	<i>Company/Site Name</i>	<i>Address</i>	<i>Direction</i>	<i>Distance (mi/ft)</i>	<i>Elev Diff (ft)</i>	<i>Page Number</i>
204	SHWS	CADILLAC LAUNDRY SITE (FORMER)	151 MT EPHRAIM AVE Camden City NJ	N	0.56 / 2,943.48	-1	440
205	SHWS	MONK'S GULF	710 BROADWAY Camden City NJ	WNW	0.56 / 2,970.25	13	440
206	SHWS	AMOCO STATION (FORMER)	710 BROADWAY Camden City NJ	WNW	0.56 / 2,970.32	13	440
207	SHWS	AWB ASSOCIATES	1501 ADMIRAL WILSON BLVD Camden City NJ	NE	0.56 / 2,971.25	-3	441
208	PUB FUNDED	Amoco Service Station Camden City	710 Broadway and Pine Street Camden City NJ	WNW	0.56 / 2,978.14	13	441
209	SHWS	SUBARU OF AMERICA HEADQUARTERS	1 SUBARU DR Camden City NJ	N	0.58 / 3,066.23	1	442
210	RE EVAL		1000 5TH ST N CAMDEN CITY NJ 08103-2010	W	0.59 / 3,105.67	7	442
211	SHWS	CITY OF CAMDEN	449 KAIGHNS AVE Camden City NJ	WSW	0.59 / 3,128.12	3	443
212	SHWS	COOPER UNIVERSITY HOSPITAL	1 COOPER PLAZA Camden City NJ	NW	0.59 / 3,139.88	10	443
213	SHWS	SUBARU NATIONAL SERVICE TRAINING CENTER	79 NEWTON AVE Camden City NJ	N	0.60 / 3,164.65	2	443
213	SHWS	VI-TECH FACILITY (FORMER)	79 NEWTON AVE Camden City NJ	N	0.60 / 3,164.65	2	444
214	SHWS	DISCOUNT LIQUORS	29 MT EPHRAIM AVE Camden City NJ	N	0.60 / 3,165.63	-4	444
215	SHWS	CAMDEN IRON & METAL INCORPORATED	1500 6TH ST S Camden City NJ 08103	SW	0.61 / 3,215.72	-4	445

Map Key	DB	Company/Site Name	Address	Direction	Distance (mi/ft)	Elev Diff (ft)	Page Number
216	SHWS	FOOTE & JENKS CORP	1420 1432 CRESTMONT AVE Camden City NJ	ESE	0.61 / 3,226.60	27	445
217	SHWS	COOPER HOME TOWNHOMES LLC	584 WASHINGTON ST Camden City NJ	NW	0.61 / 3,233.37	6	445
218	SHWS	BROADWAY & LIBERTY FIRE STATION	1301 BROADWAY Camden City NJ	WSW	0.61 / 3,234.69	-2	446
219	SHWS	KIPP COOPER NORCROSS ACADEMY @ SUMNER	1600 S 8TH ST Camden City NJ	SSW	0.61 / 3,237.80	-2	446
220	SHWS	MIGALI INDUSTRIES INC	1475 S 6TH ST Camden City NJ	SW	0.62 / 3,263.79	-4	447
221	DSHW	GREYHOUND BUS TERMINAL	1311 1317 ADMIRAL WILSON BLVD Camden City NJ	NNE	0.62 / 3,268.67	-3	447
221	SHWS	ENGINE WORLDSPOT A POTTY	1311 1325 ADMIRAL WILSON BLVD Camden City NJ	NNE	0.62 / 3,268.67	-3	447
222	SHWS	SEARS BUILDING FORMER	1300 ADMIRAL WILSON BLVD Camden City NJ	N	0.63 / 3,321.38	-4	448
223	SHWS	60 NEWTON AVENUE	60 NEWTON AVE Camden City NJ	N	0.64 / 3,371.55	0	448
224	SHWS	LANNING SQUARE ELEMENTARY SCHOOL	525 CLINTON ST Camden City NJ	WNW	0.64 / 3,403.62	8	449
225	SHWS	CHARLIE & SON SERVICE CENTER LLC	1503 HADDON AVE Camden City NJ	ESE	0.65 / 3,450.96	25	449
226	DSHW	CAMDEN GATEWAY FINGER 4	1140 WRIGHT AVE Camden City NJ	N	0.65 / 3,456.74	2	449

<i>Map Key</i>	<i>DB</i>	<i>Company/Site Name</i>	<i>Address</i>	<i>Direction</i>	<i>Distance (mi/ft)</i>	<i>Elev Diff (ft)</i>	<i>Page Number</i>
227	FUDS	AAA BATTERY #30	CAMDEN NJ	E	0.66 / 3,496.98	28	450
228	SHWS	BUSH REFRIGERATION	17TH ST & ADMIRAL WILSON BLVD Camden City NJ	NE	0.66 / 3,501.01	-4	450
229	SHWS	TRAILWAYS INC	17TH ST & ADMIRAL WILSON BLVD Camden City NJ	NE	0.66 / 3,508.45	-5	451
230	SHWS	428 SOUTH BROADWAY	428 S BROADWAY Camden City NJ	WNW	0.67 / 3,542.60	4	451
231	SHWS	ROYDEN & 5TH ST GROUNDWATER CONTAMINATION	ROYDEN ST & 5TH ST Camden City NJ	WNW	0.67 / 3,560.76	8	451
232	RE EVAL		FEDERAL ST & ADMIRAL WILSON BLV CAMDEN CITY NJ	N	0.68 / 3,588.49	1	452
232	SHWS	CAMDEN TRANSFER STATION	FEDERAL ST & ADMIRAL WILSON BLVD Camden City NJ	N	0.68 / 3,588.49	1	452
233	SHWS	ESTATE OF JOSEPH SAITTA	531 541 S 5TH ST Camden City NJ	WNW	0.69 / 3,645.55	6	452
234	SHWS	1598 EUCLID AVENUE	1598 EUCLID AVE Camden City NJ	ESE	0.70 / 3,688.66	25	453
235	SHWS	CAMDEN NJ STATE INSPECTION & REPAIR	1489 BROADWAY Camden City NJ	WSW	0.70 / 3,709.20	-4	453
236	SHWS	1155 FEDERAL STREET	1155 FEDERAL ST Camden City NJ	N	0.70 / 3,713.57	4	454
237	SHWS	1540 KAIGHN AVENUE	1540 KAIGHN AVE Camden City NJ	E	0.71 / 3,747.06	27	454
238	SHWS	NJ TRANSIT RIVER LINE CAMDEN COUNTY	MICKLE BLVD & HADDON AVE Camden City NJ	NW	0.71 / 3,757.56	10	454

Map Key	DB	Company/Site Name	Address	Direction	Distance (mi/ft)	Elev Diff (ft)	Page Number
239	SHWS	CLASSIC CHEMICAL	16TH ST & MICKLE ST Camden City NJ	NE	0.71 / 3,761.29	-7	455
240	SHWS	COOPER MEDICAL SCHOOL OF ROWAN UNIVERSITY	401 S BROADWAY Camden City NJ	NW	0.71 / 3,764.19	4	455
241	SHWS	GATEWAY PARK PROPERTIES PARCEL S16	1820 ADMIRAL WILSON BLVD Camden City NJ	ENE	0.71 / 3,768.55	-5	456
242	SHWS	LANNING SQUARE ELEMENTARY SCHOOL	446 WILLIAMS ST Camden City NJ	WNW	0.72 / 3,783.68	2	456
243	SHWS	GENERAL IRON WORKS CORP	407 ATLANTIC AVE Camden City NJ	WSW	0.72 / 3,790.55	-5	456
244	SHWS	1714 MT EPHRAIM LLC	1714 MT EPHRAIM AVE Camden City NJ	SSE	0.72 / 3,793.42	22	457
245	NPL	MARTIN AARON, INC.	1542 SOUTH BROADWAY CAMDEN NJ 08104 <i>EPA ID: NJD014623854</i>	SW	0.72 / 3,795.71	-4	457
246	SHWS	NORTHWEST 5TH & BERKLEY STREET	5TH ST & BERKLEY ST Camden City NJ	WNW	0.72 / 3,802.95	7	458
247	SUPERFUND ROD	MARTIN AARON, INC.	1542 SOUTH BROADWAY CAMDEN NJ 08104	SW	0.72 / 3,814.49	-5	458
248	SHWS	ACTION PORT A POT	E RIVER RD & N E FEDERAL ST Camden City NJ	NNE	0.73 / 3,872.68	-3	459
249	SHWS	CAMDEN CNTY HISTORICAL SOCIETY	1900 PARK BLVD Camden City NJ	E	0.74 / 3,920.64	29	459
250	PUB FUNDED	Martin Aaron Incorporated	1542 South Broadway camden City NJ	SW	0.75 / 3,953.28	-4	460

<i>Map Key</i>	<i>DB</i>	<i>Company/Site Name</i>	<i>Address</i>	<i>Direction</i>	<i>Distance (mi/ft)</i>	<i>Elev Diff (ft)</i>	<i>Page Number</i>
250	SHWS	MARTIN AARON INCORPORATED/RHODE S DRUM CO	1542 BROADWAY Camden City NJ	SW	0.75 / 3,953.28	-4	461
251	SHWS	US PETROLEUM	1839 ADMIRAL WILSON BLVD Camden City NJ	ENE	0.75 / 3,980.01	-6	461
252	SHWS	LIEDTKA TRUCKING INC	1535 S BROADWAY Camden City NJ	SW	0.75 / 3,980.43	-4	462
253	SHWS	514 BENSON STREET	514 BENSON ST Camden City NJ	WNW	0.76 / 4,015.45	1	462
254	SHWS	BRANCH VILLAGE	CENTRAL AVE & 9TH ST Camden City NJ	S	0.77 / 4,054.96	2	462
255	SHWS	CONCORD CHEMICAL COMPANY INC FORMER	17TH ST & MICKLE ST Camden City NJ	NE	0.77 / 4,066.34	-5	463
256	SHWS	BPUM CHILD DEVELOPMENT INC WEST STREET	501 WEST ST Camden City NJ	WNW	0.78 / 4,099.43	2	463
256	SHWS	BPUM CHILD DEVELOPMENT INC WEST ST	501 WEST ST Camden City NJ	WNW	0.78 / 4,099.43	2	464
257	DSHW	COOPER RIVER	RT 30 & COOPER ST Camden City NJ	N	0.78 / 4,107.99	4	464
257	DSHW	COOPER RIVER	RT 30 & COOPER ST Camden City NJ	N	0.78 / 4,107.99	4	464
258	SHWS	BLOCK 189 - LOT 9 - ROWAN UNIVERSITY	402 S 5TH ST Camden City NJ	WNW	0.78 / 4,110.23	0	465
259	SHWS	GATEWAY PARK PROPERTIES PARCEL S17	1950 ADMIRAL WILSON BLVD Camden City NJ	ENE	0.78 / 4,112.30	-7	465
260	SHWS	VIRTUA OUR LADY OF LOURDES HOSPITAL	1600 HADDON AVE Camden City NJ	ESE	0.78 / 4,136.31	19	466

Map Key	DB	Company/Site Name	Address	Direction	Distance (mi/ft)	Elev Diff (ft)	Page Number
261	SHWS	CARL MILLER HOMES	CARL MILLER BLVD Camden City NJ	SSW	0.79 / 4,171.22	-1	466
262	RCRA CORRACTS	CLEMENT COVERALL CO	623 VAN HOOK ST CAMDEN NJ 08104-1417 <i>EPA Handler ID:</i> NJD002355105	SW	0.80 / 4,199.34	-5	467
263	SHWS	CLEMENT COVERALL COMPANY FORMER	619 CARL MILLER BLVD Camden City NJ	SW	0.80 / 4,200.12	-5	471
264	SHWS	GOODWILL INDUSTRIES	100 S 17TH ST Camden City NJ	NE	0.80 / 4,214.72	-5	472
265	SHWS	ADMIRAL WILSON DBA CAMDEN CITGO	1901 ADMIRAL WILSON BLVD Camden City NJ	ENE	0.81 / 4,274.31	-6	472
266	SHWS	1347 DECATUR STREET	1347 DECATUR ST Camden City NJ	SE	0.81 / 4,277.58	20	472
267	SHWS	VILLAGE OF HOPE PHASE 2 PROJECT 2	CARL MILLER BLVD & 6TH ST Camden City NJ	SW	0.82 / 4,317.09	-4	473
268	SHWS	BROADWAY REDEVELOPMENT	1600 1618 BROADWAY Camden City NJ	SW	0.82 / 4,323.87	-3	473
269	DSHW		1650 FEDERAL ST Camden City NJ	NE	0.82 / 4,346.25	-4	474
269	SHWS	CONCORD CHEMICAL COMPANY INC	1650 FEDERAL ST Camden City NJ	NE	0.82 / 4,346.25	-4	474
270	RCRA CORRACTS	BORDEN CHEMICAL PRINTING INK	1625 FEDERAL ST CAMDEN NJ 08105-1713 <i>EPA Handler ID:</i> NJD071462279	NE	0.83 / 4,357.61	-4	474
270	SHWS	BORDEN CHEMICAL PRINTING	1625 FEDERAL ST Camden City NJ	NE	0.83 / 4,357.61	-4	479
270	SHWS	NJ TRANSIT RIVER LINE CAMDEN COUNTY	1625 FEDERAL ST Camden City NJ	NE	0.83 / 4,357.61	-4	479

Map Key	DB	Company/Site Name	Address	Direction	Distance (mi/ft)	Elev Diff (ft)	Page Number
271	SHWS	ADAMS OIL INC	1435 RIVER AVE Camden City NJ	NNE	0.83 / 4,366.45	-2	480
272	SHWS	808 MARKET STREET	808 MARKET ST Camden City NJ	NNW	0.83 / 4,388.36	13	480
273	SHWS	THE NEIGHBORHOOD CENTER INC	278 KAIGHNS AVE Camden City NJ	W	0.84 / 4,442.50	-4	480
274	SHWS	OASIS HOTEL FORMER	2000 ADMIRAL WILSON BLVD Camden City NJ	ENE	0.85 / 4,487.73	-5	481
275	SHWS	GATEWAY PARK PROPERTIES PARCELS S18 & S19	2004 ADMIRAL WILSON BLVD Camden City NJ	ENE	0.85 / 4,491.44	-5	481
276	SHWS	BONTEGLIO & SONS PAPER COMPA	259 DIVISION ST Camden City NJ	W	0.86 / 4,516.37	-3	482
277	SHWS	CAMDEN LABORATORIES	1667 DAVIS ST Camden City NJ	SE	0.86 / 4,560.45	12	482
278	SHWS	1344 DAYTON STREET	1344 DAYTON ST Camden City NJ	SE	0.86 / 4,565.88	18	482
279	SHWS	GATEWAY PARK PROPERTIES PARCELS S26 & S27	SE BAIRD BLVD ADJACENT TO COOPER CREEK Camden City NJ	ENE	0.87 / 4,572.37	-2	483
280	SHWS	CAMDEN CITY WD PARKSIDE WELLFIELD CONTAM	PARK BLVD & VESPER BLVD Camden City NJ	ESE	0.87 / 4,587.99	18	483
280	SHWS	CAMDEN HIGH SCHOOL FIELD HOUSE	PARK BLVD & VESPER BLVD Camden City NJ	ESE	0.87 / 4,587.99	18	484
281	SHWS	CAMDEN PARKING AUTHORITY	1 BROADWAY Camden City NJ	NW	0.87 / 4,602.96	11	484

Map Key	DB	Company/Site Name	Address	Direction	Distance (mi/ft)	Elev Diff (ft)	Page Number
282	SHWS	438 MARTIN LUTHER KING BOULEVARD	438 MARTIN LUTHER KING BLVD Camden City NJ	NW	0.87 / 4,617.86	-1	484
283	RCRA CORRACTS	LORCO PETROLEUM SERVICES	1800 CARMAN ST CAMDEN NJ 08105 <i>EPA Handler ID: NJD980536577</i>	NE	0.88 / 4,620.08	-1	485
284	SHWS	GALAXY AUTO SALES	1649 HADDON AVE Camden City NJ	ESE	0.88 / 4,620.94	15	554
285	SHWS	EISENBERG BROTHERS INC	271 ATLANTIC AVE Camden City NJ	WSW	0.88 / 4,623.62	-6	555
286	SHWS	PSE&G LOCUST STREET SUBSTATION CLASS H BUILD	LOCUST ST & CHERRY ST Camden City NJ	W	0.88 / 4,627.87	-5	555
287	PUB FUNDED	Camden City Water Department Parkside Well Field Contamination	Vesper & Park Boulevards Camden City NJ	ESE	0.88 / 4,637.35	18	555
288	SHWS	INTERNATIONAL CUSTOMER CORPORATION	220 230 LIBERTY ST Camden City NJ	WSW	0.88 / 4,653.12	-4	556
289	RE EVAL		222 TO 230 LIBERTY ST CAMDEN CITY NJ	WSW	0.88 / 4,662.04	-5	557
290	SHWS	ABRAHAM DUNOFF	1112 LINDEN ST Camden City NJ	N	0.89 / 4,676.22	8	557
291	DSHW	10TH STREET & STATE STREET	10TH ST & STATE ST Camden City NJ	WNW	0.89 / 4,683.06	-1	557
292	SHWS	DELAWARE WP CF1 MAIN PLANT	200 JACKSON ST Camden City NJ	WSW	0.89 / 4,691.35	-6	558
293	SHWS	1702 10 BROADWAY	1702 1710 BROADWAY Camden City NJ	SW	0.89 / 4,692.15	1	558
294	SHWS	J E BRENNEMAN & CO	800 840 COOPER ST Camden City NJ	NNW	0.89 / 4,695.27	0	558

<i>Map Key</i>	<i>DB</i>	<i>Company/Site Name</i>	<i>Address</i>	<i>Direction</i>	<i>Distance (mi/ft)</i>	<i>Elev Diff (ft)</i>	<i>Page Number</i>
295	SHWS	1743 1755 SOUTH 6TH ST	1743 1755 S 6TH ST Camden City NJ	SW	0.89 / 4,710.75	0	559
296	DSHW	TRAILWAYS INC	17TH ST & ADMIRAL WILSON BLVD Camden City NJ	WNW	0.89 / 4,711.80	-1	559
297	DSHW	CADILLAC LAUNDRY SITE (FORMER)	11TH ST & MT EPHRAIM AVE Camden City NJ	WNW	0.89 / 4,713.47	-1	560
298	SHWS	REMTECH ENVIRONMENTAL	1800 CARMEN ST Camden City NJ	NE	0.90 / 4,743.43	-1	560
299	DSHW	MCGUIRE GARDENS COMMUNITY CENTER	S 20TH ST & RANDOLPH ST Camden City NJ	ENE	0.90 / 4,747.12	-6	561
300	SHWS	RF PRODUCTS INCORPORATED	DAVIS ST & COPEWOOD ST Camden City NJ	SE	0.90 / 4,766.26	11	561
300	DSHW		DAVIS ST & COPEWOOD ST Camden City NJ	SE	0.90 / 4,766.26	11	561
301	SHWS	RUTGERS - CAMDEN NURSING & SCIENCE BLDG	530 FEDERAL ST Camden City NJ	NW	0.91 / 4,793.12	11	562
302	DSHW	548 FEDERAL STREET	548 FEDERAL ST Camden City NJ	NW	0.91 / 4,797.86	11	562
303	SHWS	FELLOWSHIP HOUSE OF SOUTH CAMDEN	1722 BROADWAY Camden City NJ	SW	0.91 / 4,811.09	2	563
304	SHWS	SUNOCO 0004-5542 FORMER	2150 ADMIRAL WILSON BLVD Camden City NJ	ENE	0.91 / 4,820.06	-3	563
305	SHWS	DIMEDIO LIME CO	1801 FEDERAL ST Camden City NJ	NE	0.91 / 4,830.55	-2	564
306	DSHW	CAMDEN PARKING AUTHORITY	502 504 FEDERAL ST Camden City NJ	NW	0.92 / 4,862.03	11	564

<i>Map Key</i>	<i>DB</i>	<i>Company/Site Name</i>	<i>Address</i>	<i>Direction</i>	<i>Distance (mi/ft)</i>	<i>Elev Diff (ft)</i>	<i>Page Number</i>
307	SHWS	P H C INDUSTRIES INC	1675 1677 HADDON AVE Camden City NJ	ESE	0.93 / 4,884.19	13	564
308	DSHW	CAMDEN COAL GAS (PSE&G)	2ND ST & SPRUCE ST Camden City NJ	W	0.94 / 4,951.72	-6	565
309	SHWS	CENTRAL METALS INC	1054 S 2ND ST Camden City NJ	W	0.94 / 4,952.02	-4	565
310	SHWS	CAMDEN GAS PLANT FORMER	2ND ST & SPRUCE ST Camden City NJ	W	0.94 / 4,952.98	-6	566
310	SHWS	TRANSCO GAS PIPE LINE CORPORATION	2ND ST & SPRUCE ST Camden City NJ	W	0.94 / 4,952.98	-6	566
311	SHWS	CAMDEN COAL GAS (PSE&G)	2ND ST & SPRUCE ST Camden City NJ	W	0.94 / 4,957.92	-6	566
312	SHWS	1713 FERRY AVENUE	1713 FERRY AVE Camden City NJ	SW	0.94 / 4,965.81	-2	567
313	SHWS	3RD ST FIRE STATION	3RD ST & WASHINGTON ST Camden City NJ	WNW	0.94 / 4,974.03	-4	567
314	SHWS	PSE&G TRANSFORMER @ 6-8 SOUTH 4TH STREET	6 S 4TH ST Camden City NJ	WNW	0.95 / 5,007.29	-2	568
315	SHWS	R FANELLE'S SONS	1466 FERRY AVE Camden City NJ	WSW	0.95 / 5,008.59	-5	568
316	SHWS	CAMDEN COUNTY COMPLEX	600 MARKET ST Camden City NJ	NW	0.95 / 5,014.37	13	568
317	SHWS	1895 FEDERAL STREET	1895 FEDERAL ST Camden City NJ	NE	0.95 / 5,033.12	0	569

Map Key	DB	Company/Site Name	Address	Direction	Distance (mi/ft)	Elev Diff (ft)	Page Number
318	SHWS	BILLS GAS & GO	698 COOPER ST Camden City NJ	NW	0.95 / 5,040.62	13	569
319	SHWS	CENTER CITY TEXACO	7TH ST & COOPER ST Camden City NJ	NW	0.96 / 5,058.64	13	570
320	SHWS	PSE&G TRANSFORMER @ 559 SOUTH 2ND STREET	551 607 S 2ND ST Camden City NJ	WNW	0.96 / 5,076.07	-5	570
321	SHWS	WHITMAN PARK	HALLOWELL LN & SAYRS AVE Camden City NJ	SE	0.96 / 5,077.07	17	570
322	SHWS	NJ TRANSIT RIVER LINE CAMDEN COUNTY	NW FEDERAL ST & 5TH ST Camden City NJ	NW	0.97 / 5,096.11	8	571
323	RE EVAL		FEDERAL & 5TH STS NW CAMDEN CITY NJ	NW	0.97 / 5,097.18	8	571
324	DSHW	WEINSTEIN SUPPLY	TO BE DELETED Camden City NJ	ESE	0.97 / 5,103.66	6	571
325	DSHW	WEINSTEIN SUPPLY	1687 1689 HADDON AVE Camden City NJ	ESE	0.97 / 5,105.15	12	572
326	RCRA CORRACTS	KELBRO INC	537 S 2ND ST CAMDEN NJ 08103-3307 <i>EPA Handler ID: NJD980642888</i>	WNW	0.97 / 5,120.40	-5	572
326	SHWS	KELBRO INCORPORATED	537 S 2ND ST Camden City NJ	WNW	0.97 / 5,120.40	-5	575
327	SHWS	HUB BEER DISTRIBUTORS INC	1102 FERRY AVE Camden City NJ	S	0.97 / 5,120.98	6	576
328	SHWS	ART METALCRAFT PLATING CO	529 S 2ND ST Camden City NJ	WNW	0.97 / 5,143.19	-5	576
329	SHWS	PULINI INC	1120 FERRY AVE Camden City NJ	S	0.98 / 5,154.08	7	577

<i>Map Key</i>	<i>DB</i>	<i>Company/Site Name</i>	<i>Address</i>	<i>Direction</i>	<i>Distance (mi/ft)</i>	<i>Elev Diff (ft)</i>	<i>Page Number</i>
330	SHWS	1813 1815 SOUTH BROADWAY	1813 1815 BROADWAY Camden City NJ	SW	0.98 / 5,157.03	2	577
331	SHWS	SWISCO	200 210 KAIGHNS AVE Camden City NJ	W	0.98 / 5,157.53	-6	577
332	SHWS	GATEWAY PARK	ADMIRAL WILSON BLVD Camden City NJ 08101	E	0.98 / 5,167.84	-5	578
333	NPL	WELSBACH & GENERAL GAS MANTLE (CAMDEN RADIATION)	6 AREAS IN CAMDEN AND GLOUCESTER CITY CAMDEN AND GLOUCESTER CIT NJ 08030 <i>EPA ID: NJD986620995</i>	SW	0.98 / 5,187.95	1	578
334	SHWS	GATEWAY PARK PROPERTIES PARCELS S28 & S29	2248 2258 ADMIRAL WILSON BLVD Camden City NJ	ENE	0.99 / 5,212.45	-6	579
335	SHWS	LUKOIL #57200	2225 ADMIRAL WILSON BLVD Camden City NJ	ENE	0.99 / 5,252.58	-3	579
336	SHWS	PLASTICS CONSULTING & MANUFACTURING CO	1431 FERRY AVE Camden City NJ	WSW	1.00 / 5,266.17	-6	580
337	SHWS	KENNEDY TOWERS	2021 WATSON ST Camden City NJ	NE	1.00 / 5,276.16	-2	580
337	DSHW	ACELERO LEARNING CAMDEN	2021 WATSON ST Camden City NJ	NE	1.00 / 5,276.16	-2	580
337	SHWS	ACELERO LEARNING CAMDEN	2021 WATSON ST Camden City NJ	NE	1.00 / 5,276.16	-2	581

Executive Summary: Summary by Data Source

Standard

Federal

NPL - National Priority List

A search of the NPL database, dated Jun 26, 2020 has found that there are 2 NPL site(s) within approximately 1.00 miles of the project property.

<u>Equal/Higher Elevation</u>	<u>Address</u>	<u>Direction</u>	<u>Distance (mi/ft)</u>	<u>Map Key</u>
WELSBACH & GENERAL GAS MANTLE (CAMDEN RADIATION)	6 AREAS IN CAMDEN AND GLOUCESTER CITY CAMDEN AND GLOUCESTER CIT NJ 08030 <i>EPA ID: NJD986620995</i>	SW	0.98 / 5,187.95	333

<u>Lower Elevation</u>	<u>Address</u>	<u>Direction</u>	<u>Distance (mi/ft)</u>	<u>Map Key</u>
MARTIN AARON, INC.	1542 SOUTH BROADWAY CAMDEN NJ 08104 <i>EPA ID: NJD014623854</i>	SW	0.72 / 3,795.71	245

SEMS - SEMS List 8R Active Site Inventory

A search of the SEMS database, dated May 22, 2020 has found that there are 4 SEMS site(s) within approximately 0.50 miles of the project property.

<u>Equal/Higher Elevation</u>	<u>Address</u>	<u>Direction</u>	<u>Distance (mi/ft)</u>	<u>Map Key</u>
FRANCIS METAL FABRICATORS INCORPORATED	813 PRINCESS AVENUE CAMDEN NJ 08103 <i>EPA ID: NJN000204506</i>	N	0.17 / 889.04	77
CUTLER METAL FACILITY	1025 LINE STREET CAMDEN NJ 08103-1609 <i>EPA ID: NJD002299543</i>	NNW	0.29 / 1,554.76	135
CWS INDUSTRIES INC	726 KAIGHNS AVE CAMDEN NJ 08103 <i>EPA ID: NJD012372892</i>	WSW	0.37 / 1,949.69	155
DEEZEE CHEMICAL	600 MOUNT EPHRAM AVE CAMDEN NJ 08103 <i>EPA ID: NJN000204505</i>	NNW	0.40 / 2,085.67	160

SEMS ARCHIVE - SEMS List 8R Archive Sites

A search of the SEMS ARCHIVE database, dated May 22, 2020 has found that there are 1 SEMS ARCHIVE site(s) within approximately 0.50 miles of the project property.

<u>Equal/Higher Elevation</u>	<u>Address</u>	<u>Direction</u>	<u>Distance (mi/ft)</u>	<u>Map Key</u>
MONSANTO CO	1500 PINE ST CAMDEN NJ 08103	ENE	0.45 / 2,384.80	178
	<i>Site EPA ID: NJD001700830</i>			

CERCLIS - Comprehensive Environmental Response, Compensation and Liability Information System - CERCLIS

A search of the CERCLIS database, dated Oct 25, 2013 has found that there are 6 CERCLIS site(s) within approximately 0.50 miles of the project property.

<u>Equal/Higher Elevation</u>	<u>Address</u>	<u>Direction</u>	<u>Distance (mi/ft)</u>	<u>Map Key</u>
FRANCIS METAL FABRICATORS INCORPORATED	813 PRINCESS AVENUE CAMDEN NJ 08103	N	0.17 / 889.04	77
	<i>Site EPA ID: NJN000204506</i>			
CUTLER METAL FACILITY	1025 LINE STREET CAMDEN NJ 081031609	NNW	0.29 / 1,554.76	135
	<i>Site EPA ID: NJD002299543</i>			
CWS INDUSTRIES INC	726 KAIGHNS AVE CAMDEN NJ 08103	WSW	0.37 / 1,949.69	155
	<i>Site EPA ID: NJD012372892</i>			
CAMPBELL SOUP CO. (CAMPBELL PLACE)	CAMPBELL PLACE CAMDEN NJ 08101	N	0.39 / 2,054.45	159
	<i>Site EPA ID: NJD001288042</i>			
DEEZEE CHEMICAL	600 MOUNT EPHRAM AVE CAMDEN NJ 08103	NNW	0.40 / 2,085.67	160
	<i>Site EPA ID: NJN000204505</i>			
MONSANTO CO	1500 PINE ST CAMDEN NJ 08103	ENE	0.45 / 2,384.80	178
	<i>Site EPA ID: NJD001700830</i>			

CERCLIS NFRAP - CERCLIS - No Further Remedial Action Planned

A search of the CERCLIS NFRAP database, dated Oct 25, 2013 has found that there are 1 CERCLIS NFRAP site(s) within approximately 0.50 miles of the project property.

<u>Equal/Higher Elevation</u>	<u>Address</u>	<u>Direction</u>	<u>Distance (mi/ft)</u>	<u>Map Key</u>
MONSANTO CO	1500 PINE ST CAMDEN NJ 8103	ENE	0.45 / 2,384.80	178
	<i>Site EPA ID: NJD001700830</i>			

RCRA CORRACTS - RCRA CORRACTS-Corrective Action

A search of the RCRA CORRACTS database, dated Jul 27, 2020 has found that there are 5 RCRA CORRACTS site(s) within approximately 1.00 miles of the project property.

<u>Equal/Higher Elevation</u>	<u>Address</u>	<u>Direction</u>	<u>Distance (mi/ft)</u>	<u>Map Key</u>
MONSANTO CO	1500 PINE ST CAMDEN NJ 08103-0000	ENE	0.45 / 2,384.80	178
	<i>EPA Handler ID: NJD001700830</i>			
<u>Lower Elevation</u>	<u>Address</u>	<u>Direction</u>	<u>Distance (mi/ft)</u>	<u>Map Key</u>
CLEMENT COVERALL CO	623 VAN HOOK ST CAMDEN NJ 08104-1417	SW	0.80 / 4,199.34	262
	<i>EPA Handler ID: NJD002355105</i>			
BORDEN CHEMICAL PRINTING INK	1625 FEDERAL ST CAMDEN NJ 08105-1713	NE	0.83 / 4,357.61	270
	<i>EPA Handler ID: NJD071462279</i>			
LORCO PETROLEUM SERVICES	1800 CARMAN ST CAMDEN NJ 08105	NE	0.88 / 4,620.08	283
	<i>EPA Handler ID: NJD980536577</i>			
KELBRO INC	537 S 2ND ST CAMDEN NJ 08103-3307	WNW	0.97 / 5,120.40	326
	<i>EPA Handler ID: NJD980642888</i>			

RCRA TSD - RCRA non-CORRACTS TSD Facilities

A search of the RCRA TSD database, dated Jul 27, 2020 has found that there are 3 RCRA TSD site(s) within approximately 0.50 miles of the project property.

<u>Equal/Higher Elevation</u>	<u>Address</u>	<u>Direction</u>	<u>Distance (mi/ft)</u>	<u>Map Key</u>
VIRTUA CAMDEN	1000 ATLANTIC AVE CAMDEN NJ 08101	S	0.27 / 1,441.25	129
	<i>EPA Handler ID: NJD986626620</i>			
DEEZEE CHEMICAL INC	602 MT EPHRAIM AVE CAMDEN NJ 08103	NNW	0.41 / 2,158.96	163
	<i>EPA Handler ID: NJR986662369</i>			
<u>Lower Elevation</u>	<u>Address</u>	<u>Direction</u>	<u>Distance (mi/ft)</u>	<u>Map Key</u>
SPRAY COAT FINISHING	1125 KAIGHN AVE CAMDEN NJ 08103-2711	SSE	0.10 / 547.41	38
	<i>EPA Handler ID: NJD986572410</i>			

RCRA CESQG - RCRA Conditionally Exempt and Very Small Quantity Generators List

A search of the RCRA CESQG database, dated Jul 27, 2020 has found that there are 3 RCRA CESQG site(s) within approximately 0.25 miles of the project property.

<u>Equal/Higher Elevation</u>	<u>Address</u>	<u>Direction</u>	<u>Distance (mi/ft)</u>	<u>Map Key</u>
CAMDEN BD OF ED	8TH & SPRUCE ST - WAREHOUSE CAMDEN NJ 08103	WNW	0.24 / 1,278.94	118

<u>Equal/Higher Elevation</u>	<u>Address</u>	<u>Direction</u>	<u>Distance (mi/ft)</u>	<u>Map Key</u>
	<i>EPA Handler ID: NJD986653020</i>			
<u>Lower Elevation</u>	<u>Address</u>	<u>Direction</u>	<u>Distance (mi/ft)</u>	<u>Map Key</u>
PENN JERSEY RECYCLING INC	1112 CHESTNUT ST CAMDEN NJ 08103	S	0.01 / 41.55	7
	<i>EPA Handler ID: NJN008024184</i>			
SPRAY COAT FINISHING	1125 KAIGHN AVE CAMDEN NJ 08103-2711	SSE	0.10 / 547.41	38
	<i>EPA Handler ID: NJD986572410</i>			

RCRA NON GEN - RCRA Non-Generators

A search of the RCRA NON GEN database, dated Jul 27, 2020 has found that there are 11 RCRA NON GEN site(s) within approximately 0.25 miles of the project property.

<u>Equal/Higher Elevation</u>	<u>Address</u>	<u>Direction</u>	<u>Distance (mi/ft)</u>	<u>Map Key</u>
WAREHOUSING ASSOCIATES	1300 WALNUT ST CAMDEN NJ 08104	NE	0.15 / 794.62	64
	<i>EPA Handler ID: NJD086423191</i>			
SPRAY TECH	800 MEMORIAL AVE CAMDEN NJ 08103	NNE	0.23 / 1,192.37	107
	<i>EPA Handler ID: NJD982188518</i>			
WITES CLEANERS	1177-79 HADDON AVE CAMDEN NJ 08103-2854	E	0.23 / 1,211.02	109
	<i>EPA Handler ID: NJD162333272</i>			
CITY OF CAMDEN BD OF ED WAREHOUSE	901 S 8TH ST CAMDEN NJ 08103	WNW	0.24 / 1,262.54	114
	<i>EPA Handler ID: NJN986631489</i>			
<u>Lower Elevation</u>	<u>Address</u>	<u>Direction</u>	<u>Distance (mi/ft)</u>	<u>Map Key</u>
STAR JUNK DEALER INC	1190 CHESTNUT ST CAMDEN NJ 08103-2759	ESE	0.04 / 232.79	12
	<i>EPA Handler ID: NJD986600500</i>			
BUDDYS AUTO BODY & FRAME WORK	1119-25 MT EPHRAIM AVE CAMDEN NJ 08104	SSW	0.05 / 245.84	13
	<i>EPA Handler ID: NJD986577047</i>			
CARTWRIGHT AUTO BODY	1124 MT EPHRAIM AVE CAMDEN NJ 08103	SSW	0.06 / 341.39	19
	<i>EPA Handler ID: NJD113133300</i>			
SPRAY COAT INC	1125 KAIGHN AVE CAMDEN NJ 08103	SSE	0.10 / 547.41	38
	<i>EPA Handler ID: NJN986633824</i>			

<u>Lower Elevation</u>	<u>Address</u>	<u>Direction</u>	<u>Distance (mi/ft)</u>	<u>Map Key</u>
SHELL OIL CO	1033 KAIGHNS & MT EPHRAIM CAMDEN NJ 08103	SSW	0.11 / 561.07	46
	<i>EPA Handler ID: NJD986572873</i>			
PEOPLES CLEANERS	1031 KAIGHNS AVE CAMDEN NJ 08103	SSW	0.11 / 589.96	48
	<i>EPA Handler ID: NJN008006942</i>			
HOSKINS CLEANERS	1012 KAIGHNS AVE CAMDEN NJ 08103	SSW	0.12 / 640.85	52
	<i>EPA Handler ID: NJN008006959</i>			

FED BROWNFIELDS - The Assessment, Cleanup and Redevelopment Exchange System (ACRES) Brownfield Database

A search of the FED BROWNFIELDS database, dated Sep 3, 2019 has found that there are 4 FED BROWNFIELDS site(s) within approximately 0.50 miles of the project property.

<u>Equal/Higher Elevation</u>	<u>Address</u>	<u>Direction</u>	<u>Distance (mi/ft)</u>	<u>Map Key</u>
7th and Kaighn	726 Kaighn Ave CAMDEN NJ 08103	WSW	0.37 / 1,949.69	155
Export Machine Sales	NEWTON & DIVISION STREETS Block 299, Lot 105 CAMDEN NJ 08102	WNW	0.42 / 2,220.41	167
7th and Clinton	700-734 Clinton Street CAMDEN NJ 08103	NW	0.46 / 2,445.30	181
Harry Pape Site	1427 HADDON AVENUE CAMDEN NJ 08102	ESE	0.48 / 2,528.25	183

SUPERFUND ROD - Superfund Decision Documents

A search of the SUPERFUND ROD database, dated Jun 26, 2020 has found that there are 1 SUPERFUND ROD site(s) within approximately 1.00 miles of the project property.

<u>Lower Elevation</u>	<u>Address</u>	<u>Direction</u>	<u>Distance (mi/ft)</u>	<u>Map Key</u>
MARTIN AARON, INC.	1542 SOUTH BROADWAY CAMDEN NJ 08104	SW	0.72 / 3,814.49	247

State

SHWS - Known Contaminated Sites in New Jersey

A search of the SHWS database, dated Aug 13, 2020 has found that there are 164 SHWS site(s) within approximately 1.00 miles of the project property.

<u>Equal/Higher Elevation</u>	<u>Address</u>	<u>Direction</u>	<u>Distance (mi/ft)</u>	<u>Map Key</u>
MLR ENTERPRISES	1035 MT EPHRAIM AVE Camden City NJ	W	0.01 / 55.40	<u>8</u>
1240 WALNUT STREET SITE	SE PRINCESS AVE & WALNUT ST Camden City NJ	NE	0.13 / 700.90	<u>60</u>
WAREHOUSING ASSOCIATES	1300 WALNUT ST Camden City NJ	NE	0.15 / 794.62	<u>64</u>
FRANCIS METAL FABRICATORS INCORPORATED	813 PRINCESS AVE Camden City NJ	N	0.17 / 889.04	<u>77</u>
KIPP COOPER NORCROSS ACADEMY PARKING LOT	800 814 CHESTNUT ST Camden City NJ	W	0.17 / 919.41	<u>80</u>
BLOCK 364 LOT 2	821 MEMORIAL AVE Camden City NJ	NNE	0.20 / 1,037.51	<u>87</u>
KAIGHN AVE FIRE STATION	1204 1220 KAIGHNS AVE Camden City NJ	ESE	0.22 / 1,186.20	<u>106</u>
CITY OF CAMDEN BD OF ED	901 S 8TH ST Camden City NJ	WNW	0.24 / 1,262.54	<u>114</u>
FOOD BANK OF SOUTH JERSEY	1361 WALNUT ST Camden City NJ	NE	0.25 / 1,337.21	<u>125</u>
KIPP COOPER NORCROSS ACADEMY	726 740 CHESTNUT ST Camden City NJ	W	0.27 / 1,448.98	<u>130</u>
1411 PARK BOULEVARD	1411 PARK BLVD Camden City NJ	ENE	0.28 / 1,460.25	<u>131</u>
KIPP COOPER NORCROSS ACADEMY @ WHITTIER	740 CHESTNUT ST Camden City NJ	W	0.29 / 1,517.04	<u>133</u>
CUTLER METALS	1025 LINE ST Camden City NJ	NNW	0.29 / 1,554.76	<u>135</u>

<u>Equal/Higher Elevation</u>	<u>Address</u>	<u>Direction</u>	<u>Distance (mi/ft)</u>	<u>Map Key</u>
CAMPBELL SOUP COMPANY WAREHOUSE	1433 PINE ST Camden City NJ	NE	0.31 / 1,623.63	<u>138</u>
1274 LIBERTY STREET	1274 LIBERTY ST Camden City NJ	ESE	0.33 / 1,720.54	<u>139</u>
SYCKAMORE STREET	714 SYCAMORE ST Camden City NJ	WSW	0.34 / 1,785.91	<u>148</u>
1576 PARK BOULEVARD	1576 PARK BLVD Camden City NJ	ENE	0.36 / 1,885.75	<u>150</u>
CWS INDUSTRIES, INC	726 KAIGHNS AVE Camden City NJ	WSW	0.37 / 1,949.69	<u>155</u>
1262 KENWOOD AVENUE	1262 KENWOOD AVE Camden City NJ	E	0.37 / 1,965.81	<u>156</u>
1549 WILDWOOD AVENUE	1549 WILDWOOD AVE Camden City NJ	ENE	0.45 / 2,364.71	<u>176</u>
CAMDETT CORP	1501 PINE ST Camden City NJ	ENE	0.45 / 2,384.47	<u>177</u>
MONSANTO CHEMICAL CO	1500 PINE ST Camden City NJ	ENE	0.45 / 2,384.80	<u>178</u>
CAMDEN BROADCAST FACILITY	1529 PINE ST Camden City NJ	ENE	0.46 / 2,429.53	<u>180</u>
HARRY PAPE & SONS	1427 HADDON AVE Camden City NJ	ESE	0.48 / 2,528.25	<u>183</u>
CAMPBELL SOUP COMPANY	1 CAMPBELL PL Camden City NJ	N	0.49 / 2,585.93	<u>188</u>
PEARLYE PARK VIEW APARTMENTS	1617 1655 PARK BLVD Camden City NJ	E	0.49 / 2,588.81	<u>189</u>

<u>Equal/Higher Elevation</u>	<u>Address</u>	<u>Direction</u>	<u>Distance (mi/ft)</u>	<u>Map Key</u>
ARCHITECTURAL PRODUCTS INCORPORATED	351 355 NEWTON AVE Camden City NJ	NNW	0.49 / 2,607.16	<u>190</u>
NEWTON AVENUE BUS FACILITY	350 NEWTON AVE Camden City NJ	NNW	0.51 / 2,711.31	<u>195</u>
CRYSTAL CLEANERS & DYERS INC	1012 BROADWAY Camden City NJ	W	0.53 / 2,775.92	<u>197</u>
CAMDEN HIGH SCHOOL & VOCATIONAL COMPLEX	1700 PARK BLVD Camden City NJ	E	0.53 / 2,813.48	<u>198</u>
SL SURFACE TECHNOLOGIES INC	1416 S 6TH ST Camden City NJ 08105	WSW	0.54 / 2,828.78	<u>200</u>
VOLUNTEERS OF AMERICA OF DELAWARE VALLEY	510 LIBERTY ST Camden City NJ	WSW	0.54 / 2,829.57	<u>201</u>
SEARS TIRE & BATTERY FORMER	1350 ADMIRAL WILSON BLVD Camden City NJ	NNE	0.55 / 2,890.50	<u>202</u>
BONSALL ANNEX SCHOOL	1038 LOWELL ST Camden City NJ	S	0.55 / 2,898.79	<u>203</u>
MONK'S GULF	710 BROADWAY Camden City NJ	WNW	0.56 / 2,970.25	<u>205</u>
AMOCO STATION (FORMER)	710 BROADWAY Camden City NJ	WNW	0.56 / 2,970.32	<u>206</u>
SUBARU OF AMERICA HEADQUARTERS	1 SUBARU DR Camden City NJ	N	0.58 / 3,066.23	<u>209</u>
CITY OF CAMDEN	449 KAIGHNS AVE Camden City NJ	WSW	0.59 / 3,128.12	<u>211</u>
COOPER UNIVERSITY HOSPITAL	1 COOPER PLAZA Camden City NJ	NW	0.59 / 3,139.88	<u>212</u>

<u>Equal/Higher Elevation</u>	<u>Address</u>	<u>Direction</u>	<u>Distance (mi/ft)</u>	<u>Map Key</u>
SUBARU NATIONAL SERVICE TRAINING CENTER	79 NEWTON AVE Camden City NJ	N	0.60 / 3,164.65	<u>213</u>
VI-TECH FACILITY (FORMER)	79 NEWTON AVE Camden City NJ	N	0.60 / 3,164.65	<u>213</u>
FOOTE & JENKS CORP	1420 1432 CRESTMONT AVE Camden City NJ	ESE	0.61 / 3,226.60	<u>216</u>
COOPER HOME TOWNHOMES LLC	584 WASHINGTON ST Camden City NJ	NW	0.61 / 3,233.37	<u>217</u>
60 NEWTON AVENUE	60 NEWTON AVE Camden City NJ	N	0.64 / 3,371.55	<u>223</u>
LANNING SQUARE ELEMENTARY SCHOOL	525 CLINTON ST Camden City NJ	WNW	0.64 / 3,403.62	<u>224</u>
CHARLIE & SON SERVICE CENTER LLC	1503 HADDON AVE Camden City NJ	ESE	0.65 / 3,450.96	<u>225</u>
428 SOUTH BROADWAY	428 S BROADWAY Camden City NJ	WNW	0.67 / 3,542.60	<u>230</u>
ROYDEN & 5TH ST GROUNDWATER CONTAMINATION	ROYDEN ST & 5TH ST Camden City NJ	WNW	0.67 / 3,560.76	<u>231</u>
CAMDEN TRANSFER STATION	FEDERAL ST & ADMIRAL WILSON BLVD Camden City NJ	N	0.68 / 3,588.49	<u>232</u>
ESTATE OF JOSEPH SAIITA	531 541 S 5TH ST Camden City NJ	WNW	0.69 / 3,645.55	<u>233</u>
1598 EUCLID AVENUE	1598 EUCLID AVE Camden City NJ	ESE	0.70 / 3,688.66	<u>234</u>
1155 FEDERAL STREET	1155 FEDERAL ST Camden City NJ	N	0.70 / 3,713.57	<u>236</u>

<u>Equal/Higher Elevation</u>	<u>Address</u>	<u>Direction</u>	<u>Distance (mi/ft)</u>	<u>Map Key</u>
1540 KAIGHN AVENUE	1540 KAIGHN AVE Camden City NJ	E	0.71 / 3,747.06	<u>237</u>
NJ TRANSIT RIVER LINE CAMDEN COUNTY	MICKLE BLVD & HADDON AVE Camden City NJ	NW	0.71 / 3,757.56	<u>238</u>
COOPER MEDICAL SCHOOL OF ROWAN UNIVERSITY	401 S BROADWAY Camden City NJ	NW	0.71 / 3,764.19	<u>240</u>
LANNING SQUARE ELEMENTARY SCHOOL	446 WILLIAMS ST Camden City NJ	WNW	0.72 / 3,783.68	<u>242</u>
1714 MT EPHRAIM LLC	1714 MT EPHRAIM AVE Camden City NJ	SSE	0.72 / 3,793.42	<u>244</u>
NORTHWEST 5TH & BERKLEY STREET	5TH ST & BERKLEY ST Camden City NJ	WNW	0.72 / 3,802.95	<u>246</u>
CAMDEN CNTY HISTORICAL SOCIETY	1900 PARK BLVD Camden City NJ	E	0.74 / 3,920.64	<u>249</u>
514 BENSON STREET	514 BENSON ST Camden City NJ	WNW	0.76 / 4,015.45	<u>253</u>
BRANCH VILLAGE	CENTRAL AVE & 9TH ST Camden City NJ	S	0.77 / 4,054.96	<u>254</u>
BPUM CHILD DEVELOPMENT INC WEST ST	501 WEST ST Camden City NJ	WNW	0.78 / 4,099.43	<u>256</u>
BPUM CHILD DEVELOPMENT INC WEST STREET	501 WEST ST Camden City NJ	WNW	0.78 / 4,099.43	<u>256</u>
VIRTUA OUR LADY OF LOURDES HOSPITAL	1600 HADDON AVE Camden City NJ	ESE	0.78 / 4,136.31	<u>260</u>
1347 DECATUR STREET	1347 DECATUR ST Camden City NJ	SE	0.81 / 4,277.58	<u>266</u>

<u>Equal/Higher Elevation</u>	<u>Address</u>	<u>Direction</u>	<u>Distance (mi/ft)</u>	<u>Map Key</u>
808 MARKET STREET	808 MARKET ST Camden City NJ	NNW	0.83 / 4,388.36	272
CAMDEN LABORATORIES	1667 DAVIS ST Camden City NJ	SE	0.86 / 4,560.45	277
1344 DAYTON STREET	1344 DAYTON ST Camden City NJ	SE	0.86 / 4,565.88	278
CAMDEN CITY WD PARKSIDE WELLFIELD CONTAM	PARK BLVD & VESPER BLVD Camden City NJ	ESE	0.87 / 4,587.99	280
CAMDEN HIGH SCHOOL FIELD HOUSE	PARK BLVD & VESPER BLVD Camden City NJ	ESE	0.87 / 4,587.99	280
CAMDEN PARKING AUTHORITY	1 BROADWAY Camden City NJ	NW	0.87 / 4,602.96	281
GALAXY AUTO SALES	1649 HADDON AVE Camden City NJ	ESE	0.88 / 4,620.94	284
ABRAHAM DUNOFF	1112 LINDEN ST Camden City NJ	N	0.89 / 4,676.22	290
1702 10 BROADWAY	1702 1710 BROADWAY Camden City NJ	SW	0.89 / 4,692.15	293
J E BRENNEMAN & CO	800 840 COOPER ST Camden City NJ	NNW	0.89 / 4,695.27	294
1743 1755 SOUTH 6TH ST	1743 1755 S 6TH ST Camden City NJ	SW	0.89 / 4,710.75	295
RF PRODUCTS INCORPORATED	DAVIS ST & COPEWOOD ST Camden City NJ	SE	0.90 / 4,766.26	300
RUTGERS - CAMDEN NURSING & SCIENCE BLDG	530 FEDERAL ST Camden City NJ	NW	0.91 / 4,793.12	301

<u>Equal/Higher Elevation</u>	<u>Address</u>	<u>Direction</u>	<u>Distance (mi/ft)</u>	<u>Map Key</u>
FELLOWSHIP HOUSE OF SOUTH CAMDEN	1722 BROADWAY Camden City NJ	SW	0.91 / 4,811.09	<u>303</u>
P H C INDUSTRIES INC	1675 1677 HADDON AVE Camden City NJ	ESE	0.93 / 4,884.19	<u>307</u>
CAMDEN COUNTY COMPLEX	600 MARKET ST Camden City NJ	NW	0.95 / 5,014.37	<u>316</u>
1895 FEDERAL STREET	1895 FEDERAL ST Camden City NJ	NE	0.95 / 5,033.12	<u>317</u>
BILLS GAS & GO	698 COOPER ST Camden City NJ	NW	0.95 / 5,040.62	<u>318</u>
CENTER CITY TEXACO	7TH ST & COOPER ST Camden City NJ	NW	0.96 / 5,058.64	<u>319</u>
WHITMAN PARK	HALLOWELL LN & SAYRS AVE Camden City NJ	SE	0.96 / 5,077.07	<u>321</u>
NJ TRANSIT RIVER LINE CAMDEN COUNTY	NW FEDERAL ST & 5TH ST Camden City NJ	NW	0.97 / 5,096.11	<u>322</u>
HUB BEER DISTRIBUTORS INC	1102 FERRY AVE Camden City NJ	S	0.97 / 5,120.98	<u>327</u>
PULINI INC	1120 FERRY AVE Camden City NJ	S	0.98 / 5,154.08	<u>329</u>
1813 1815 SOUTH BROADWAY	1813 1815 BROADWAY Camden City NJ	SW	0.98 / 5,157.03	<u>330</u>
<u>Lower Elevation</u>	<u>Address</u>	<u>Direction</u>	<u>Distance (mi/ft)</u>	<u>Map Key</u>
PENN JERSEY RUBBER & WASTE COMPANY	1112 CHESTNUT ST Camden City NJ	S	0.01 / 41.55	<u>7</u>
KAIGHN AVE & MT EPHRAIM AVE GW CONTAMINATION	KAIGHN AVE & MT EPHRAIM AVE Camden City NJ	S	0.11 / 556.86	<u>45</u>

<u>Lower Elevation</u>	<u>Address</u>	<u>Direction</u>	<u>Distance (mi/ft)</u>	<u>Map Key</u>
5975 CAMDEN FUELS	1033 KAIGHNS AVE Camden City NJ	SSW	0.11 / 561.07	<u>46</u>
1158 1166 & 1172 1182 SYCAMORE STREET	1158 1166 1172 1182 SYCAMORE ST Camden City NJ	ESE	0.13 / 672.00	<u>55</u>
KAIGHN AVENUE BAPTIST CHURCH	831 KAIGHNS AVE Camden City NJ	WSW	0.20 / 1,032.18	<u>86</u>
MARY H THOMAS NURSERY HOME INC	1435 8TH ST Camden City NJ	SW	0.36 / 1,911.31	<u>151</u>
IRRIGATION SYSTEMS INC	936 FAIRMOUNT ST Camden City NJ	SSW	0.37 / 1,943.32	<u>153</u>
PSE&G TRANSFORMER IN FRONT OF 1478 SOUTH 9TH	1478 S 9TH ST Camden City NJ	SSW	0.38 / 2,027.11	<u>157</u>
EVERETT STREET & 9TH STREET	EVERETT ST & S 9TH ST Camden City NJ	SSW	0.42 / 2,229.61	<u>168</u>
FIRST NAZARENE CHRISTIAN ACADEMY PROPOSED	EVERETT ST & S 9TH ST Camden City NJ	SSW	0.42 / 2,229.61	<u>168</u>
EARLY CHILDHOOD DEVELOPMENT	1600 PINE ST Camden City NJ	ENE	0.50 / 2,635.20	<u>194</u>
SPEEDWAY 3500	1420 ADMIRAL WILSON BLVD Camden City NJ	NNE	0.52 / 2,740.85	<u>196</u>
CADILLAC LAUNDRY SITE (FORMER)	151 MT EPHRAIM AVE Camden City NJ	N	0.56 / 2,943.48	<u>204</u>
AWB ASSOCIATES	1501 ADMIRAL WILSON BLVD Camden City NJ	NE	0.56 / 2,971.25	<u>207</u>
DISCOUNT LIQUORS	29 MT EPHRAIM AVE Camden City NJ	N	0.60 / 3,165.63	<u>214</u>

<u>Lower Elevation</u>	<u>Address</u>	<u>Direction</u>	<u>Distance (mi/ft)</u>	<u>Map Key</u>
CAMDEN IRON & METAL INCORPORATED	1500 6TH ST S Camden City NJ 08103	SW	0.61 / 3,215.72	215
BROADWAY & LIBERTY FIRE STATION	1301 BROADWAY Camden City NJ	WSW	0.61 / 3,234.69	218
KIPP COOPER NORCROSS ACADEMY @ SUMNER	1600 S 8TH ST Camden City NJ	SSW	0.61 / 3,237.80	219
MIGALI INDUSTRIES INC	1475 S 6TH ST Camden City NJ	SW	0.62 / 3,263.79	220
ENGINE WORLDSPOT A POTTY	1311 1325 ADMIRAL WILSON BLVD Camden City NJ	NNE	0.62 / 3,268.67	221
SEARS BUILDING FORMER	1300 ADMIRAL WILSON BLVD Camden City NJ	N	0.63 / 3,321.38	222
BUSH REFRIGERATION	17TH ST & ADMIRAL WILSON BLVD Camden City NJ	NE	0.66 / 3,501.01	228
TRAILWAYS INC	17TH ST & ADMIRAL WILSON BLVD Camden City NJ	NE	0.66 / 3,508.45	229
CAMDEN NJ STATE INSPECTION & REPAIR	1489 BROADWAY Camden City NJ	WSW	0.70 / 3,709.20	235
CLASSIC CHEMICAL	16TH ST & MICKLE ST Camden City NJ	NE	0.71 / 3,761.29	239
GATEWAY PARK PROPERTIES PARCEL S16	1820 ADMIRAL WILSON BLVD Camden City NJ	ENE	0.71 / 3,768.55	241
GENERAL IRON WORKS CORP	407 ATLANTIC AVE Camden City NJ	WSW	0.72 / 3,790.55	243
ACTION PORT A POT	E RIVER RD & N E FEDERAL ST Camden City NJ	NNE	0.73 / 3,872.68	248

<u>Lower Elevation</u>	<u>Address</u>	<u>Direction</u>	<u>Distance (mi/ft)</u>	<u>Map Key</u>
MARTIN AARON INCORPORATED/RHODES DRUM CO	1542 BROADWAY Camden City NJ	SW	0.75 / 3,953.28	<u>250</u>
US PETROLEUM	1839 ADMIRAL WILSON BLVD Camden City NJ	ENE	0.75 / 3,980.01	<u>251</u>
LIEDTKA TRUCKING INC	1535 S BROADWAY Camden City NJ	SW	0.75 / 3,980.43	<u>252</u>
CONCORD CHEMICAL COMPANY INC FORMER	17TH ST & MICKLE ST Camden City NJ	NE	0.77 / 4,066.34	<u>255</u>
BLOCK 189 - LOT 9 - ROWAN UNIVERSITY	402 S 5TH ST Camden City NJ	WNW	0.78 / 4,110.23	<u>258</u>
GATEWAY PARK PROPERTIES PARCEL S17	1950 ADMIRAL WILSON BLVD Camden City NJ	ENE	0.78 / 4,112.30	<u>259</u>
CARL MILLER HOMES	CARL MILLER BLVD Camden City NJ	SSW	0.79 / 4,171.22	<u>261</u>
CLEMENT COVERALL COMPANY FORMER	619 CARL MILLER BLVD Camden City NJ	SW	0.80 / 4,200.12	<u>263</u>
GOODWILL INDUSTRIES	100 S 17TH ST Camden City NJ	NE	0.80 / 4,214.72	<u>264</u>
ADMIRAL WILSON DBA CAMDEN CITGO	1901 ADMIRAL WILSON BLVD Camden City NJ	ENE	0.81 / 4,274.31	<u>265</u>
VILLAGE OF HOPE PHASE 2 PROJECT 2	CARL MILLER BLVD & 6TH ST Camden City NJ	SW	0.82 / 4,317.09	<u>267</u>
BROADWAY REDEVELOPMENT	1600 1618 BROADWAY Camden City NJ	SW	0.82 / 4,323.87	<u>268</u>
CONCORD CHEMICAL COMPANY INC	1650 FEDERAL ST Camden City NJ	NE	0.82 / 4,346.25	<u>269</u>

<u>Lower Elevation</u>	<u>Address</u>	<u>Direction</u>	<u>Distance (mi/ft)</u>	<u>Map Key</u>
BORDEN CHEMICAL PRINTING	1625 FEDERAL ST Camden City NJ	NE	0.83 / 4,357.61	<u>270</u>
NJ TRANSIT RIVER LINE CAMDEN COUNTY	1625 FEDERAL ST Camden City NJ	NE	0.83 / 4,357.61	<u>270</u>
ADAMS OIL INC	1435 RIVER AVE Camden City NJ	NNE	0.83 / 4,366.45	<u>271</u>
THE NEIGHBORHOOD CENTER INC	278 KAIGHNS AVE Camden City NJ	W	0.84 / 4,442.50	<u>273</u>
OASIS HOTEL FORMER	2000 ADMIRAL WILSON BLVD Camden City NJ	ENE	0.85 / 4,487.73	<u>274</u>
GATEWAY PARK PROPERTIES PARCELS S18 & S19	2004 ADMIRAL WILSON BLVD Camden City NJ	ENE	0.85 / 4,491.44	<u>275</u>
BONTEGLIO & SONS PAPER COMPA	259 DIVISION ST Camden City NJ	W	0.86 / 4,516.37	<u>276</u>
GATEWAY PARK PROPERTIES PARCELS S26 & S27	SE BAIRD BLVD ADJACENT TO COOPER CREEK Camden City NJ	ENE	0.87 / 4,572.37	<u>279</u>
438 MARTIN LUTHER KING BOULEVARD	438 MARTIN LUTHER KING BLVD Camden City NJ	NW	0.87 / 4,617.86	<u>282</u>
EISENBERG BROTHERS INC	271 ATLANTIC AVE Camden City NJ	WSW	0.88 / 4,623.62	<u>285</u>
PSE&G LOCUST STREET SUBSTATION CLASS H BUILD	LOCUST ST & CHERRY ST Camden City NJ	W	0.88 / 4,627.87	<u>286</u>
INTERNATIONAL CUSTOMER CORPORATION	220 230 LIBERTY ST Camden City NJ	WSW	0.88 / 4,653.12	<u>288</u>
DELAWARE WP CF1 MAIN PLANT	200 JACKSON ST Camden City NJ	WSW	0.89 / 4,691.35	<u>292</u>

<u>Lower Elevation</u>	<u>Address</u>	<u>Direction</u>	<u>Distance (mi/ft)</u>	<u>Map Key</u>
REMTECH ENVIRONMENTAL	1800 CARMEN ST Camden City NJ	NE	0.90 / 4,743.43	298
SUNOCO 0004-5542 FORMER	2150 ADMIRAL WILSON BLVD Camden City NJ	ENE	0.91 / 4,820.06	304
DIMEDIO LIME CO	1801 FEDERAL ST Camden City NJ	NE	0.91 / 4,830.55	305
CENTRAL METALS INC	1054 S 2ND ST Camden City NJ	W	0.94 / 4,952.02	309
CAMDEN GAS PLANT FORMER	2ND ST & SPRUCE ST Camden City NJ	W	0.94 / 4,952.98	310
TRANSCO GAS PIPE LINE CORPORATION	2ND ST & SPRUCE ST Camden City NJ	W	0.94 / 4,952.98	310
CAMDEN COAL GAS (PSE&G)	2ND ST & SPRUCE ST Camden City NJ	W	0.94 / 4,957.92	311
1713 FERRY AVENUE	1713 FERRY AVE Camden City NJ	SW	0.94 / 4,965.81	312
3RD ST FIRE STATION	3RD ST & WASHINGTON ST Camden City NJ	WNW	0.94 / 4,974.03	313
PSE&G TRANSFORMER @ 6-8 SOUTH 4TH STREET	6 8 S 4TH ST Camden City NJ	WNW	0.95 / 5,007.29	314
R FANELLE'S SONS	1466 FERRY AVE Camden City NJ	WSW	0.95 / 5,008.59	315
PSE&G TRANSFORMER @ 559 SOUTH 2ND STREET	551 607 S 2ND ST Camden City NJ	WNW	0.96 / 5,076.07	320
KELBRO INCORPORATED	537 S 2ND ST Camden City NJ	WNW	0.97 / 5,120.40	326

<u>Lower Elevation</u>	<u>Address</u>	<u>Direction</u>	<u>Distance (mi/ft)</u>	<u>Map Key</u>
ART METALCRAFT PLATING CO	529 S 2ND ST Camden City NJ	WNW	0.97 / 5,143.19	328
SWISCO	200 210 KAIGHNS AVE Camden City NJ	W	0.98 / 5,157.53	331
GATEWAY PARK	ADMIRAL WILSON BLVD Camden City NJ 08101	E	0.98 / 5,167.84	332
GATEWAY PARK PROPERTIES PARCELS S28 & S29	2248 2258 ADMIRAL WILSON BLVD Camden City NJ	ENE	0.99 / 5,212.45	334
LUKOIL #57200	2225 ADMIRAL WILSON BLVD Camden City NJ	ENE	0.99 / 5,252.58	335
PLASTICS CONSULTING & MANUFACTURING CO	1431 FERRY AVE Camden City NJ	WSW	1.00 / 5,266.17	336
KENNEDY TOWERS	2021 WATSON ST Camden City NJ	NE	1.00 / 5,276.16	337
ACELERO LEARNING CAMDEN	2021 WATSON ST Camden City NJ	NE	1.00 / 5,276.16	337

DSHW - Delisted Known Contaminated Sites

A search of the DSHW database, dated Aug 13, 2020 has found that there are 26 DSHW site(s) within approximately 1.00 miles of the project property.

<u>Equal/Higher Elevation</u>	<u>Address</u>	<u>Direction</u>	<u>Distance (mi/ft)</u>	<u>Map Key</u>
CAMDEN CITY FIRE DEPARTMENT	LIBERTY ST & MECHANIC ST Camden City NJ	SE	0.22 / 1,164.29	103
	1025 LINE ST Camden City NJ	NNW	0.29 / 1,554.76	135
EXPORT MACHINE SALES	NEWTON AVE & DIVISION ST Camden City NJ	WNW	0.42 / 2,201.18	165

<u>Equal/Higher Elevation</u>	<u>Address</u>	<u>Direction</u>	<u>Distance (mi/ft)</u>	<u>Map Key</u>
NEWTON AVE GARAGE	350 NEWTON AVE Camden City NJ	NNW	0.51 / 2,711.31	195
BONSALL ELEMENTARY SCHOOL	1575 MT EPHRAIM AVE Camden City NJ	SSE	0.53 / 2,818.94	199
CAMDEN GATEWAY FINGER 4	1140 WRIGHT AVE Camden City NJ	N	0.65 / 3,456.74	226
COOPER RIVER	RT 30 & COOPER ST Camden City NJ	N	0.78 / 4,107.99	257
COOPER RIVER	RT 30 & COOPER ST Camden City NJ	N	0.78 / 4,107.99	257
	DAVIS ST & COPEWOOD ST Camden City NJ	SE	0.90 / 4,766.26	300
548 FEDERAL STREET	548 FEDERAL ST Camden City NJ	NW	0.91 / 4,797.86	302
CAMDEN PARKING AUTHORITY	502 504 FEDERAL ST Camden City NJ	NW	0.92 / 4,862.03	306
WEINSTEIN SUPPLY	TO BE DELETED Camden City NJ	ESE	0.97 / 5,103.66	324
WEINSTEIN SUPPLY	1687 1689 HADDON AVE Camden City NJ	ESE	0.97 / 5,105.15	325
<u>Lower Elevation</u>	<u>Address</u>	<u>Direction</u>	<u>Distance (mi/ft)</u>	<u>Map Key</u>
MARY H THOMAS NURSERY HOME INC	1435 8TH ST Camden City NJ	SW	0.36 / 1,911.31	151
MARY H THOMAS NURSERY HOME INC	1435 8TH ST Camden City NJ	SW	0.36 / 1,919.46	152
EVERETT STREET & 9TH STREET	EVERETT ST & S 9TH ST Camden City NJ	SSW	0.42 / 2,229.61	168

<u>Lower Elevation</u>	<u>Address</u>	<u>Direction</u>	<u>Distance (mi/ft)</u>	<u>Map Key</u>
FIRST NAZARENE CHRISTIAN ACADEMY PROPOSED	EVERETT ST & S 9TH ST Camden City NJ	SSW	0.42 / 2,230.37	169
NJDOT I-676 & ATLANTIC AVENUE PROJECT	I-676 & ATLANTIC AVE Camden City NJ	SW	0.44 / 2,341.35	174
GREYHOUND BUS TERMINAL	1311 1317 ADMIRAL WILSON BLVD Camden City NJ	NNE	0.62 / 3,268.67	221
	1650 FEDERAL ST Camden City NJ	NE	0.82 / 4,346.25	269
10TH STREET & STATE STREET	10TH ST & STATE ST Camden City NJ	WNW	0.89 / 4,683.06	291
TRAILWAYS INC	17TH ST & ADMIRAL WILSON BLVD Camden City NJ	WNW	0.89 / 4,711.80	296
CADILLAC LAUNDRY SITE (FORMER)	11TH ST & MT EPHRAIM AVE Camden City NJ	WNW	0.89 / 4,713.47	297
MCGUIRE GARDENS COMMUNITY CENTER	S 20TH ST & RANDOLPH ST Camden City NJ	ENE	0.90 / 4,747.12	299
CAMDEN COAL GAS (PSE&G)	2ND ST & SPRUCE ST Camden City NJ	W	0.94 / 4,951.72	308
ACELERO LEARNING CAMDEN	2021 WATSON ST Camden City NJ	NE	1.00 / 5,276.16	337

RE EVAL - Site Re-Evaluation

A search of the RE EVAL database, dated Sept 2007 has found that there are 5 RE EVAL site(s) within approximately 1.00 miles of the project property.

<u>Equal/Higher Elevation</u>	<u>Address</u>	<u>Direction</u>	<u>Distance (mi/ft)</u>	<u>Map Key</u>
	1000 5TH ST N CAMDEN CITY NJ 08103-2010	W	0.59 / 3,105.67	210

<u>Equal/Higher Elevation</u>	<u>Address</u>	<u>Direction</u>	<u>Distance (mi/ft)</u>	<u>Map Key</u>
	FEDERAL ST & ADMIRAL WILSON BLV CAMDEN CITY NJ	N	0.68 / 3,588.49	232

	FEDERAL & 5TH STS NW CAMDEN CITY NJ	NW	0.97 / 5,097.18	323
--	--	----	-----------------	---------------------

<u>Lower Elevation</u>	<u>Address</u>	<u>Direction</u>	<u>Distance (mi/ft)</u>	<u>Map Key</u>
	1112 CHESTNUT ST CAMDEN CITY NJ 08103-2702	S	0.01 / 41.55	7

	222 TO 230 LIBERTY ST CAMDEN CITY NJ	WSW	0.88 / 4,662.04	289
--	---	-----	-----------------	---------------------

SWF/LF - Solid Waste Facilities and Landfills

A search of the SWF/LF database, dated Nov 30, 2019 has found that there are 1 SWF/LF site(s) within approximately 0.50 miles of the project property.

<u>Equal/Higher Elevation</u>	<u>Address</u>	<u>Direction</u>	<u>Distance (mi/ft)</u>	<u>Map Key</u>
MONSANTO	1500 PINE ST CAMDEN CITY NJ	ENE	0.45 / 2,384.80	178

SITE REMEDIATION - Site Remediation Program

A search of the SITE REMEDIATION database, dated Jul 29, 2020 has found that there are 82 SITE REMEDIATION site(s) within approximately 0.50 miles of the project property.

<u>Equal/Higher Elevation</u>	<u>Address</u>	<u>Direction</u>	<u>Distance (mi/ft)</u>	<u>Map Key</u>
MLR ENTERPRISES	1035 MT EPHRAM AVE Camden City NJ 104	W	0.01 / 55.40	8

926 HADDON AVE	926 HADDON AVE Camden City NJ 103	NNE	0.09 / 481.34	27
----------------	--------------------------------------	-----	---------------	--------------------

1240 WALNUT STREET SITE	1240 WALNUT ST, AKA 919 PRINCESS ST Camden City NJ 103	NE	0.11 / 556.23	44
-------------------------	---	----	---------------	--------------------

LINCOLN ELEMENTARY SCHOOL	ROSE ST & KAIGHNS AVE Camden City NJ 103	SE	0.13 / 690.31	57
---------------------------	---	----	---------------	--------------------

<u>Equal/Higher Elevation</u>	<u>Address</u>	<u>Direction</u>	<u>Distance (mi/ft)</u>	<u>Map Key</u>
WAREHOUSING ASSOCIATES	1300 WALNUT ST Camden City NJ 100	NE	0.15 / 794.62	<u>64</u>
CDI HEAD START AT PARKSIDE	1131-1133 HADDON AVE Camden City NJ 103	E	0.17 / 871.34	<u>75</u>
FRANCIS METAL FABRICATORS INCORPORATED	813 PRINCESS AVE Camden City NJ 100	N	0.17 / 889.04	<u>77</u>
MARYAM EARLY LEARNING CENTER PROPOSED	1131 33 HADDON AVE Camden City NJ 103	E	0.17 / 892.94	<u>78</u>
KIPP COOPER NORCROSS ACADEMY PARKING LOT	814 CHESTNUT ST, 800 804 CHESTNUT ST Camden City NJ 103	W	0.17 / 919.41	<u>80</u>
BLOCK 364 LOT 2	821 MEMORIAL AVE Camden City NJ 103	NNE	0.20 / 1,037.51	<u>87</u>
BERNICE MILLER DAY CARE CENTER	1157 HADDON AVE Camden City NJ 102	E	0.20 / 1,078.72	<u>89</u>
JOSEPH H STOMEL & SONS	1255 TO 1265 KAIGHNS AVE Camden City NJ 103	ESE	0.21 / 1,134.05	<u>94</u>
ERICK INDUSTRIES INC	829 S 9TH ST Camden City NJ 103	NW	0.22 / 1,155.31	<u>101</u>
KAIGHN AVE FIRE STATION	1204 1220 KAIGHN AVE Camden City NJ 102	ESE	0.22 / 1,186.20	<u>106</u>
CITY OF CAMDEN BD OF ED	8TH & SPRUCE STS Camden City NJ 101	WNW	0.24 / 1,274.06	<u>115</u>
BERNICE GREEN DAY CARE CENTER	1185 HADDON AVE Camden City NJ 103	ESE	0.25 / 1,333.86	<u>124</u>
FOOD BANK OF SOUTH JERSEY	1361 WALNUT ST Camden City NJ 103	NE	0.25 / 1,337.21	<u>125</u>

<u>Equal/Higher Elevation</u>	<u>Address</u>	<u>Direction</u>	<u>Distance (mi/ft)</u>	<u>Map Key</u>
PARKSIDE SCHOOL	WILDWOOD & PRINCESS STS Camden City NJ 103	E	0.26 / 1,393.25	127
PROVIDENCE PEDIATRIC MEDICAL DAYCARE	1000 ATLANTIC AVE Camden City NJ 104	S	0.27 / 1,441.25	129
WEST JERSEY HEALTH SYSTEM	1000 ATLANTIC AVE Camden City NJ 104	S	0.27 / 1,441.25	129
1411 PARK BOULEVARD	1411 PARK BLVD Camden City NJ 103	ENE	0.28 / 1,460.25	131
745 SYCAMORE STREET	745 SYCAMORE ST Camden City NJ 103	WSW	0.28 / 1,494.00	132
KIPP COOPER NORCROSS ACADEMY @ WHITTIER	740 CHESTNUT ST Camden City NJ 103	W	0.29 / 1,517.04	133
732 CHESTNUT STREET	732 CHESTNUT ST Camden City NJ 103	W	0.29 / 1,517.46	134
CUTLER METALS	1025 LINE ST Camden City NJ 100	NNW	0.29 / 1,554.76	135
BPUM CHILD DEV CTRS INC SOUTH CAMDEN CTR	1200 ATLANTIC AVE Camden City NJ 104	SE	0.30 / 1,583.55	136
KOHLDER MANUFACTURING	1001 LINE ST Camden City NJ 100	NNW	0.30 / 1,596.53	137
CAMPBELL SOUP COMPANY WAREHOUSE	1433 PINE ST, 1437 PINE ST Camden City NJ 103	NE	0.31 / 1,623.63	138
CAMPBELLS FAMILY CENTER	1433 PINE ST Camden City NJ 103	NE	0.31 / 1,623.63	138
1274 LIBERTY STREET	1274 LIBERTY ST Camden City NJ 104	ESE	0.33 / 1,720.54	139

<u>Equal/Higher Elevation</u>	<u>Address</u>	<u>Direction</u>	<u>Distance (mi/ft)</u>	<u>Map Key</u>
ROGERS CONTAINER CORPORATION	1051 MAGNOLIA AVE Camden City NJ 100	ENE	0.33 / 1,732.01	<u>140</u>
SYCKAMORE STREET	714 SYCKAMORE ST, 42 7TH ST Camden City NJ 103	WSW	0.33 / 1,735.60	<u>143</u>
LITTLE SMILEING FACES DAY CARE CENTER	1340 KAIGHN AVE, AKA 1340 KAIGHNS AVE Camden City NJ 104	ESE	0.33 / 1,758.14	<u>144</u>
STRACO CONSTRUCTION CO	1071 MAGNOLIA AVE Camden City NJ 103	ENE	0.33 / 1,759.94	<u>145</u>
KIPP COOPER NORCROSS ACADEMY	726 740 CHESTNUT ST, 729 739 SYCAMORE ST, NE SYCAMORE & MAURICE ST Camden City NJ 103	WSW	0.34 / 1,779.31	<u>146</u>
1576 PARK BOULEVARD	1576 PARK BLVD Camden City NJ 103	ENE	0.36 / 1,885.75	<u>150</u>
534 S 8TH ST HEATING OIL SPILL	534 S 8TH ST Camden City NJ 103	NW	0.37 / 1,946.71	<u>154</u>
CWS INDUSTRIES, INC	726-C KAIGHN AVE, 726-C KAIGHNS AVE Camden City NJ 103	WSW	0.37 / 1,949.69	<u>155</u>
1262 KENWOOD AVENUE	1262 KENWOOD AVE Camden City NJ 103	E	0.37 / 1,965.81	<u>156</u>
JULIANI CLEANERS	1327 HADDON AVE Camden City NJ 103	ESE	0.39 / 2,050.59	<u>158</u>
DEEZEE INCORPORATED	600 MT EPHRAIM AVE Camden City NJ 100	NNW	0.40 / 2,085.67	<u>160</u>
MERCURY TOOL & MANUFACTURING COMPANY INC	927 TO 933 EVERETT ST Camden City NJ 104	SSW	0.41 / 2,143.97	<u>162</u>
1315 ATLANTIC AVE DAYCARE	1315 ATLANTIC AVE Camden City NJ 104	ESE	0.41 / 2,177.33	<u>164</u>

<u>Equal/Higher Elevation</u>	<u>Address</u>	<u>Direction</u>	<u>Distance (mi/ft)</u>	<u>Map Key</u>
EXPORT MACHINE SALES	NEWTON AVE & DIVISION ST Camden City NJ 102	WNW	0.42 / 2,201.18	165
S YAFFA'S SONS INC	619 CHESTNUT ST Camden City NJ 103	W	0.42 / 2,215.89	166
PEOPLES LAUNDROMAT	1419 HADDON AVE Camden City NJ 103	ESE	0.45 / 2,351.47	175
1549 WILDWOOD AVENUE	1549 WILDWOOD AVE Camden City NJ 103	ENE	0.45 / 2,364.71	176
CAMDETT CORP	1501 PINE ST Camden City NJ 103	ENE	0.45 / 2,384.47	177
MONSANTO CHEMICAL CO	1500 PINE ST Camden City NJ 103	ENE	0.45 / 2,384.80	178
1596 PARK BOULEVARD	1596 PARK BLVD Camden City NJ 100	ENE	0.45 / 2,401.36	179
CAMDEN BROADCAST FACILITY	1529 PINE ST Camden City NJ 102	ENE	0.46 / 2,429.53	180
HARRY PAPE & SONS	1427 HADDON AVE Camden City NJ 102	ESE	0.48 / 2,528.25	183
ARONOW ROOFING COMPANY	1211 S 6TH ST Camden City NJ 101	WSW	0.48 / 2,541.56	184
PEARLYE PARK VIEW APARTMENTS	1655 PARK BLVD, 1617 1619 & 1633 1635 1629 PARK BLVD Camden City NJ 103	ENE	0.48 / 2,553.27	185
EAST COAST FIBERGLASS COMPANY INC	1231 S 6TH ST Camden City NJ 104	WSW	0.49 / 2,582.10	187
CAMPBELL SOUP COMPANY	ONE CAMPBELL PL Camden City NJ 10317	N	0.49 / 2,585.93	188

<u>Equal/Higher Elevation</u>	<u>Address</u>	<u>Direction</u>	<u>Distance (mi/ft)</u>	<u>Map Key</u>
CAMPBELLS FAMILY CENTER	1 CAMPBELL PL, 291 EPHRAIM AVE - AKA Camden City NJ 101	N	0.49 / 2,585.93	<u>188</u>
ARCHITECTURAL PRODUCTS INCORPORATED	351 TO 355 NEWTON AVE Camden City NJ 100	NNW	0.50 / 2,618.29	<u>192</u>
DOBBYS & HENRIETTAS TRANQUILITY DAY CARE	1411 KENWOOD AVE Camden City NJ 103	ESE	0.50 / 2,628.56	<u>193</u>
<u>Lower Elevation</u>	<u>Address</u>	<u>Direction</u>	<u>Distance (mi/ft)</u>	<u>Map Key</u>
RELIABLE TIRE CO	1115 CHESTNUT ST, NW CHESTNUT & ORCHARD STS Camden City NJ 103	SSE	0.00 / 0.00	<u>1</u>
PENN JERSEY RUBBER & WASTE COMPANY	1112 CHESTNUT ST Camden City NJ 100	S	0.01 / 41.55	<u>7</u>
STAR JUNK YARD	1190 CHESTNUT ST Camden City NJ 103	ESE	0.04 / 232.79	<u>12</u>
MARTINEZ AUTO REPAIR	1119-25 MT EPHRAIM AVE Camden City NJ 101	SSW	0.05 / 245.84	<u>13</u>
RESIDENCE @ 1187 CHESTNUT STREET	1187 CHESTNUT ST Camden City NJ 101	E	0.07 / 344.22	<u>20</u>
ROCK OF AGES CHRISTIAN DAY CARE	1000 CHESTNUT ST Camden City NJ 103	WSW	0.07 / 354.73	<u>22</u>
THE HAPPY CHILD LEARNING CENTER	1051 1053 HADDON AVE Camden City NJ 103	ENE	0.10 / 532.12	<u>34</u>
KAIGHN AVE & MT EPHRAIM AVE GW CONTAMINATION	KAIGHN AVE & MT EPHRAIM AVE Camden City NJ 105	S	0.11 / 556.86	<u>45</u>
1158 1166 & 1172 1182 SYCAMORE STREET	1158 1166 & 1172 1182 SYCAMORE ST Camden City NJ 103	ESE	0.13 / 672.00	<u>55</u>

<u>Lower Elevation</u>	<u>Address</u>	<u>Direction</u>	<u>Distance (mi/ft)</u>	<u>Map Key</u>
807 815 SYCAMORE STREET	807 815 SYCAMORE ST Camden City NJ 103	WSW	0.16 / 866.18	<u>73</u>
KAIGHN AVENUE BAPTIST CHURCH	831 KAIGHN AVE Camden City NJ 100	WSW	0.20 / 1,032.18	<u>86</u>
JOSEPH GARTLAND INC	1300 S 9TH ST Camden City NJ 104	SW	0.22 / 1,153.98	<u>99</u>
10TH & MECHANIC ST DRUM SITE	10TH & MECHANIC ST Camden City NJ 104	SSW	0.22 / 1,165.24	<u>104</u>
MARY H THOMAS NURSERY HOME INC	1435 8TH ST Camden City NJ 10414	SW	0.36 / 1,911.31	<u>151</u>
MARY H THOMAS NURSERY HOME INC	1435 8TH ST Camden City NJ 104	SW	0.36 / 1,911.31	<u>151</u>
IRRIGATION SYSTEMS INC	936 FAIRMOUNT ST Camden City NJ 104	SSW	0.37 / 1,943.32	<u>153</u>
PSE&G TRANSFORMER IN FRONT OF 1478 SOUTH 9TH	1478 South 9th Street Camden City NJ 104	SSW	0.38 / 2,027.11	<u>157</u>
EVERETT STREET & 9TH STREET	EVERETT ST & 9TH ST Camden City NJ 104	SSW	0.42 / 2,230.71	<u>170</u>
CENTERVILLE HEAD START CENTER	1475 8TH ST Camden City NJ 104	SW	0.43 / 2,281.99	<u>172</u>
NJDOT I-676 & ATLANTIC AVENUE PROJECT	RT 676 & ATLANTIC AVE Camden City NJ 101	SW	0.44 / 2,341.35	<u>174</u>
FIRST NAZARENE CHRISTIAN ACADEMY PROPOSED	1500 S 8TH ST Camden City NJ 105	SSW	0.49 / 2,563.85	<u>186</u>
EARLY CHILDHOOD DEVELOPMENT CENTER PROPOSED	1600 PINE ST Camden City NJ 103	ENE	0.50 / 2,635.20	<u>194</u>

<u>Lower Elevation</u>	<u>Address</u>	<u>Direction</u>	<u>Distance (mi/ft)</u>	<u>Map Key</u>
EARLY CHILDHOOD DEVELOPMENT	1600 PINE ST Camden City NJ 10217	ENE	0.50 / 2,635.20	194

LUST - LUST- Leaking Underground Storage Tanks

A search of the LUST database, dated Jun 17, 2020 has found that there are 14 LUST site(s) within approximately 0.50 miles of the project property.

<u>Equal/Higher Elevation</u>	<u>Address</u>	<u>Direction</u>	<u>Distance (mi/ft)</u>	<u>Map Key</u>
	919 PRINCESS ST Camden City NJ 08101	NE	0.13 / 692.71	58
	<i>Incident ID Incident Date Incident Status: 515322 5/2/2014 Terminated</i>			
	1120 CHERRY ST Camden City NJ 08103	WNW	0.16 / 843.70	70
	<i>Incident ID Incident Date Incident Status: 635912 4/11/2017 Terminated</i>			
	859 PRINCESS AVE Camden City NJ	N	0.16 / 868.85	74
	<i>Incident ID Incident Date Incident Status: 178347 3/3/2006 Terminated</i>			
	821 MEMORIAL AVE Camden City NJ 08101	NNE	0.20 / 1,037.51	87
	<i>Incident ID Incident Date Incident Status: 577283 10/16/2015 Terminated</i>			
	8TH STREET & SPRUCE Camden City NJ 08113	WNW	0.24 / 1,274.06	115
	<i>Incident ID Incident Date Incident Status: 168891 11/28/2005 Terminated</i>			
	CHESTNUT STREET/MAURICE ST Camden City NJ 08103	W	0.27 / 1,415.47	128
	<i>Incident ID Incident Date Incident Status: 661912 12/13/2017 Terminated</i>			
	714 SYCKAMORE ST Camden City NJ	WSW	0.33 / 1,734.49	142
	<i>Incident ID Incident Date Incident Status: 80781 12/9/2003 Terminated</i>			
	1222 LANGHAN AVE Camden City NJ	E	0.36 / 1,882.14	149
	<i>Incident ID Incident Date Incident Status: 86102 2/6/2004 Continuous</i>			
	1576 PARK BLVD Camden City NJ	ENE	0.36 / 1,885.75	150
	<i>Incident ID Incident Date Incident Status: 323192 8/4/2009 Continuous</i>			
	1549 WILDWOOD AVE Camden City NJ	ENE	0.45 / 2,364.71	176
	<i>Incident ID Incident Date Incident Status: 99516 6/1/2004 Terminated</i>			
	1529 PINE ST Camden City NJ 08102	ENE	0.46 / 2,429.53	180

<u>Equal/Higher Elevation</u>	<u>Address</u>	<u>Direction</u>	<u>Distance (mi/ft)</u>	<u>Map Key</u>
-------------------------------	----------------	------------------	-------------------------	----------------

Incident ID | Incident Date | Incident Status: 476907 | 6/6/2013 | Terminated

<u>Lower Elevation</u>	<u>Address</u>	<u>Direction</u>	<u>Distance (mi/ft)</u>	<u>Map Key</u>
------------------------	----------------	------------------	-------------------------	----------------

1119 - 1125 MT. ETHRAIM AVE Camden City NJ 08101	SW	0.05 / 249.73	14
---	----	---------------	--------------------

Incident ID | Incident Date | Incident Status: 442549 | 10/9/2012 | Terminated

831 KAIGHN AVE Camden City NJ 08102	WSW	0.20 / 1,032.18	86
--	-----	-----------------	--------------------

Incident ID | Incident Date | Incident Status: 91327 | 9/11/2003 | Terminated

1435 SOUTH 8TH ST Camden City NJ 08104	SW	0.36 / 1,911.31	151
---	----	-----------------	---------------------

Incident ID | Incident Date | Incident Status: 312251 | 5/19/2008 | Terminated

UST REM - UST Active Remediation

A search of the UST REM database, dated Jun 22, 2020 has found that there are 7 UST REM site(s) within approximately 0.50 miles of the project property.

<u>Equal/Higher Elevation</u>	<u>Address</u>	<u>Direction</u>	<u>Distance (mi/ft)</u>	<u>Map Key</u>
-------------------------------	----------------	------------------	-------------------------	----------------

CITY OF CAMDEN BD OF ED	8TH & SPRUCE STS Camden City NJ	WNW	0.24 / 1,274.06	115
-------------------------	------------------------------------	-----	-----------------	---------------------

*PI No: 015078
Activity No: LSR180001*

KIPP COOPER NORCROSS ACADEMY	726 740 CHESTNUT ST Camden City NJ	W	0.27 / 1,448.98	130
---------------------------------	---------------------------------------	---	-----------------	---------------------

*PI No: 747210
Activity No: LSR170001*

CWS INDUSTRIES, INC	726-C KAIGHN AVE Camden City NJ	WSW	0.37 / 1,949.69	155
---------------------	------------------------------------	-----	-----------------	---------------------

*PI No: 171844
Activity No: LSR180001*

S YAFFA'S SONS INC	619 CHESTNUT ST Camden City NJ	W	0.42 / 2,215.89	166
--------------------	-----------------------------------	---	-----------------	---------------------

*PI No: 025881
Activity No: LSR160001*

<u>Lower Elevation</u>	<u>Address</u>	<u>Direction</u>	<u>Distance (mi/ft)</u>	<u>Map Key</u>
------------------------	----------------	------------------	-------------------------	----------------

RELIABLE TIRE CO	1115 CHESTNUT ST Camden City NJ	SSE	0.00 / 0.00	1
------------------	------------------------------------	-----	-------------	-------------------

*PI No: 021388
Activity No: LSR120001*

MARTINEZ AUTO REPAIR	1119-25 MT EPHRAIM AVE Camden City NJ	SSW	0.05 / 245.84	13
----------------------	--	-----	---------------	--------------------

*PI No: 033310
Activity No: LSR120001*

<u>Lower Elevation</u>	<u>Address</u>	<u>Direction</u>	<u>Distance (mi/ft)</u>	<u>Map Key</u>
5975 CAMDEN FUELS	NW KAIGHN & MT EPHRAIM Camden City NJ	S	0.11 / 556.86	45
	<i>PI No: 007621</i> <i>Activity No: LSR100001</i>			

HIST LUST - Historic LUST- Leaking Underground Storage Tanks

A search of the HIST LUST database, dated Dec 1, 2002 has found that there are 9 HIST LUST site(s) within approximately 0.50 miles of the project property.

<u>Equal/Higher Elevation</u>	<u>Address</u>	<u>Direction</u>	<u>Distance (mi/ft)</u>	<u>Map Key</u>
	8TH+SPRUCE STS CAMDEN NJ	WNW	0.24 / 1,274.96	116
	<i>Case No: 01-01-05-1104-13</i>			
	1361 WALNUT ST CAMDEN NJ	NE	0.25 / 1,337.21	125
	<i>Case No: 91-7-17-1549-53</i>			
	MT EPHRAM & ATLANTIC CAMDEN NJ	SSE	0.25 / 1,337.40	126
	<i>Case No: 92-4-13-1238-00</i>			
	1000 ATLANTIC AVE CAMDEN NJ	S	0.27 / 1,441.25	129
	<i>Case No: 95-3-1-1139-58</i>			
	1053 MAGNOLIA AVE CAMDEN NJ	ENE	0.33 / 1,734.42	141
	<i>Case No: 99-11-05-1148-35</i>			
	1500 PINE ST CAMDEN NJ	ENE	0.45 / 2,384.80	178
	<i>Case No: 89-12-20-1620</i>			
	1596 PARK BLVD CAMDEN NJ	ENE	0.45 / 2,401.36	179
	<i>Case No: 94-2-22-1644-04</i>			
	1596 PARK BLVD CAMDEN NJ	ENE	0.45 / 2,401.36	179
	<i>Case No: 94-6-23-1448-57</i>			

<u>Lower Elevation</u>	<u>Address</u>	<u>Direction</u>	<u>Distance (mi/ft)</u>	<u>Map Key</u>
	1033 KAIGHNS AVE CAMDEN NJ	SSW	0.11 / 561.07	46
	<i>Case No: 89-06-16-1720</i>			

DELISTED LST - Delisted Leaking or Remediation Storage Tanks

A search of the DELISTED LST database, dated Jun 22, 2020 has found that there are 2 DELISTED LST site(s) within approximately 0.50 miles of the project property.

<u>Equal/Higher Elevation</u>	<u>Address</u>	<u>Direction</u>	<u>Distance (mi/ft)</u>	<u>Map Key</u>
KIPP COOPER NORCROSS ACADEMY @ WHITTIER	740 CHESTNUT ST Camden City NJ	W	0.29 / 1,517.04	133
CAMPBELL SOUP CO	1433 PINE ST Camden City NJ	NE	0.31 / 1,623.63	138

DELIST STR - Delisted Storage Tank Remediation

A search of the DELIST STR database, dated Jul 07, 2016 has found that there are 5 DELIST STR site(s) within approximately 0.50 miles of the project property.

<u>Equal/Higher Elevation</u>	<u>Address</u>	<u>Direction</u>	<u>Distance (mi/ft)</u>	<u>Map Key</u>
1240 WALNUT STREET	SE PRINCESS & WALNUT ST Camden City NJ	NE	0.13 / 700.90	60
BLOCK 364 LOT 2	821 MEMORIAL AVE Camden City NJ	NNE	0.20 / 1,037.51	87
CITY OF CAMDEN BD OF ED WAREHOUSE	8TH & SPRUCE STS Camden City NJ	WNW	0.24 / 1,274.06	115
CAMDEN BROADCAST FACILITY	1529 PINE ST Camden City NJ	ENE	0.46 / 2,429.53	180
CAMPBELL SOUP COMPANY	ONE CAMPBELL PL Camden City NJ	N	0.49 / 2,585.93	188

UST - Underground Storage Tanks

A search of the UST database, dated Jun 11, 2020 has found that there are 14 UST site(s) within approximately 0.25 miles of the project property.

<u>Equal/Higher Elevation</u>	<u>Address</u>	<u>Direction</u>	<u>Distance (mi/ft)</u>	<u>Map Key</u>
MLR ENTERPRISES	1035 MT EPHRAM AVE Camden City NJ 08104	W	0.01 / 55.40	8
	<i>PI No UST Status(es): 034010 Inactive Tank No Tank Status Tank Status Date: 0002 Removed 1/31/2001, 0004 Removed 1/31/2001, 0001 Removed 8/1/2000, 0003 Removed 1/31/2001</i>			
1240 WALNUT STREET SITE	1240 WALNUT ST Camden City NJ 08103	NE	0.11 / 556.23	44
	<i>PI No UST Status(es): 147339 Inactive Tank No Tank Status Tank Status Date: 0001 Removed 4/10/2014, 0004 Removed 4/10/2014, 0003 Removed 4/10/2014, 0002 Removed 4/10/2014, 0005 Removed 5/2/2014</i>			

<u>Equal/Higher Elevation</u>	<u>Address</u>	<u>Direction</u>	<u>Distance (mi/ft)</u>	<u>Map Key</u>
LINCOLN ELEMENTARY SCHOOL	ROSE ST & KAIGHNS AVE Camden City NJ 08103	SE	0.13 / 690.31	57
	<i>PI No UST Status(es): 023861 Inactive Tank No Tank Status Tank Status Date: E1 Removed 11/4/1993</i>			
BLOCK 364 LOT 2	821 MEMORIAL AVE Camden City NJ 08103	NNE	0.20 / 1,037.51	87
	<i>PI No UST Status(es): 701181 Inactive Tank No Tank Status Tank Status Date: 0001 Removed 10/15/2015</i>			
JOSEPH H STOMEL & SONS	1255 TO 1265 KAIGHNS AVE Camden City NJ 08103	ESE	0.21 / 1,134.05	94
	<i>PI No UST Status(es): 026948 Inactive Tank No Tank Status Tank Status Date: 0001 Removed 1/1/1977</i>			
PONTE BROS INC	SS PINE 50 MEMORIAL AVE E Camden City NJ 08103	NNE	0.22 / 1,135.81	95
	<i>PI No UST Status(es): 553184 Inactive Tank No Tank Status Tank Status Date: 0001 Removed 12/15/2011</i>			
CAMDEN CITY SCH DIST- MAINTENANCE WAREHOUSE	901 S 8TH ST Camden City NJ	WNW	0.24 / 1,262.54	114
CITY OF CAMDEN BD OF ED	8TH & SPRUCE STS Camden City NJ	WNW	0.24 / 1,274.06	115
	<i>PI No UST Status(es): 015078 Inactive Tank No Tank Status Tank Status Date: 0004 Removed 8/26/2019, E2 Removed 7/14/1995, E1 Removed 7/14/1995, E3 Removed 7/14/1995, 0006 Removed 8/26/2019, 0005 Removed 8/26/2019</i>			
<u>Lower Elevation</u>	<u>Address</u>	<u>Direction</u>	<u>Distance (mi/ft)</u>	<u>Map Key</u>
RELIABLE TIRE CO	1115 CHESTNUT ST Camden City NJ 08103	SSE	0.00 / 0.00	1
	<i>PI No UST Status(es): 021388 Active Tank No Tank Status Tank Status Date: 00A3 Out of Service 1/1/1944, 00A2 Out of Service 1/1/1944, 00A1 Out of Service 1/1/1944</i>			
MARTINEZ AUTO REPAIR	1119-25 MT EPHRAIM AVE Camden City NJ 08101	SSW	0.05 / 245.84	13
	<i>PI No UST Status(es): 033310 Inactive Tank No Tank Status Tank Status Date: 3 Removed 10/9/2012, 1 Removed 10/8/2012, 2 Removed 10/8/2012, 6 Removed 10/10/2012, 4 Removed 10/10/2012, 5 Removed 10/4/2012</i>			
5975 CAMDEN FUELS	NW KAIGHN & MT EPHRAIM Camden City NJ 08103	S	0.11 / 556.86	45
	<i>PI No UST Status(es): 007621 Active Tank No Tank Status Tank Status Date: E3 Removed 2/26/1993, 00E2 In-use 1/1/1991, E2 Removed 2/26/1992, A3 Removed 8/27/1991, 00E1 In-use 1/1/1991, E1 Removed 2/26/1993, A1 Exempt 2/26/1993, A2 Removed 5/12/1995</i>			
CAMDEN GULF	1033 KAIGHN AVES Camden City NJ	SSW	0.11 / 561.07	46
KAIGHN AVENUE BAPTIST CHURCH	831 KAIGHN AVE Camden City NJ 08100	WSW	0.20 / 1,032.18	86

<u>Lower Elevation</u>	<u>Address</u>	<u>Direction</u>	<u>Distance (mi/ft)</u>	<u>Map Key</u>
<i>PI No UST Status(es): 033342 Inactive</i>				
<i>Tank No Tank Status Tank Status Date: 1 Removed 9/11/2003</i>				
JOSEPH GARTLAND INC	1300 S 9TH ST Camden City NJ 08104	SW	0.22 / 1,153.98	99
<i>PI No UST Status(es): 025596 Inactive</i>				
<i>Tank No Tank Status Tank Status Date: C003 Removed 9/2/1997, C002 Removed 9/2/1997, 25 Removed 2/21/1999, C001 Abandoned in Place 9/2/1997</i>				

MAJOR FAC - Major Facilities

A search of the MAJOR FAC database, dated Sep 3, 2020 has found that there are 2 MAJOR FAC site(s) within approximately 0.50 miles of the project property.

<u>Equal/Higher Elevation</u>	<u>Address</u>	<u>Direction</u>	<u>Distance (mi/ft)</u>	<u>Map Key</u>
DEEZEE CHEMICAL INC.	600 MT. EPHRAIM AVE CAMDEN NJ 08103	NNW	0.40 / 2,085.67	160
CAMDETT CORP	1501 PINE ST CAMDEN NJ 08103	ENE	0.45 / 2,384.47	177

DEED - Declaration of Environmental Restrictions / Deed Notices

A search of the DEED database, dated May 29, 2020 has found that there are 5 DEED site(s) within approximately 0.50 miles of the project property.

<u>Equal/Higher Elevation</u>	<u>Address</u>	<u>Direction</u>	<u>Distance (mi/ft)</u>	<u>Map Key</u>
KIPP COOPER NORCROSS ACADEMY @ WHITTIER	740 CHESTNUT ST Camden City NJ 08103	W	0.29 / 1,517.04	133
CAMPBELL SOUP COMPANY WAREHOUSE	1433 PINE ST 1437 PINE ST Camden City NJ 08103	NE	0.31 / 1,623.63	138
MONSANTO CHEMICAL CO	1500 PINE ST Camden City NJ 08103	ENE	0.45 / 2,384.80	178

<u>Lower Elevation</u>	<u>Address</u>	<u>Direction</u>	<u>Distance (mi/ft)</u>	<u>Map Key</u>
EVERETT STREET & 9TH STREET	EVERETT ST & 9TH ST Camden City NJ 08104	SSW	0.42 / 2,230.71	170
EARLY CHILDHOOD DEVELOPMENT	1600 PINE ST Camden City NJ 081021722	ENE	0.50 / 2,635.20	194

CEA - Sites with a Classification Exception Area

A search of the CEA database, dated May 29, 2020 has found that there are 5 CEA site(s) within approximately 0.50 miles of the project property.

<u>Equal/Higher Elevation</u>	<u>Address</u>	<u>Direction</u>	<u>Distance (mi/ft)</u>	<u>Map Key</u>
KIPP COOPER NORCROSS ACADEMY @ WHITTIER	740 CHESTNUT ST Camden City NJ 08103	W	0.29 / 1,517.04	133
CAMPBELL SOUP COMPANY WAREHOUSE	1433 PINE ST 1437 PINE ST Camden City NJ 08103	NE	0.31 / 1,623.63	138
MONSANTO CHEMICAL CO	1500 PINE ST Camden City NJ 08103	ENE	0.45 / 2,384.80	178
CAMPBELL SOUP COMPANY	ONE CAMPBELL PL Camden City NJ 081031799	N	0.49 / 2,585.93	188

<u>Lower Elevation</u>	<u>Address</u>	<u>Direction</u>	<u>Distance (mi/ft)</u>	<u>Map Key</u>
EARLY CHILDHOOD DEVELOPMENT	1600 PINE ST Camden City NJ 081021722	ENE	0.50 / 2,635.20	194

PUB FUNDED - Publicly Funded Cleanups Site Status Report 2003

A search of the PUB FUNDED database, dated Dec 1, 2003 has found that there are 3 PUB FUNDED site(s) within approximately 1.00 miles of the project property.

<u>Equal/Higher Elevation</u>	<u>Address</u>	<u>Direction</u>	<u>Distance (mi/ft)</u>	<u>Map Key</u>
Amoco Service Station Camden City	710 Broadway and Pine Street Camden City NJ	WNW	0.56 / 2,978.14	208
Camden City Water Department Parkside Well Field Contamination	Vesper & Park Boulevards Camden City NJ	ESE	0.88 / 4,637.35	287
<u>Lower Elevation</u>	<u>Address</u>	<u>Direction</u>	<u>Distance (mi/ft)</u>	<u>Map Key</u>
Martin Aaron Incorporated	1542 South Broadway camden City NJ	SW	0.75 / 3,953.28	250

BROWNFIELDS - Brownfields

A search of the BROWNFIELDS database, dated Jan 13, 2020 has found that there are 18 BROWNFIELDS site(s) within approximately 0.50 miles of the project property.

<u>Equal/Higher Elevation</u>	<u>Address</u>	<u>Direction</u>	<u>Distance (mi/ft)</u>	<u>Map Key</u>
FRANCIS METAL FABRICATORS INCORPORATED	813 PRINCESS AVE Camden City NJ 08100	N	0.17 / 889.04	<u>77</u>
Fire Station-Kaighn Avenue	1204-1220 Kaighn Ave & 1200-1212 Louis Street Camden City NJ 08103	ESE	0.19 / 978.53	<u>82</u>
KAIGHN AVE FIRE STATION	1204 1220 KAIGHNS AVE Camden City NJ 08102	ESE	0.22 / 1,186.20	<u>106</u>
CUTLER METALS	1025 LINE ST Camden City NJ 08103	NNW	0.29 / 1,554.76	<u>135</u>
"CWS INDUSTRIES, INC"	726 KAIGHNS AVE Camden City NJ 08103	WSW	0.37 / 1,949.69	<u>155</u>
DEEZEE INCORPORATED	600 MT EPHRAIM AVE Camden City NJ 08103	NNW	0.40 / 2,085.67	<u>160</u>
EXPORT MACHINE SALES	NEWTON AVE & DIVISION ST Camden City NJ 08102	WNW	0.42 / 2,201.18	<u>165</u>
S YAFFA'S SONS INC	619 CHESTNUT ST Camden City NJ 08103	W	0.42 / 2,215.89	<u>166</u>
EXPORT MACHINE SALES	NE CORNER OF RAMONA GONZALEZ STREET & NEWTON AVE. Camden City NJ 08103	WNW	0.42 / 2,220.41	<u>167</u>
Yaffa Sons Junk Yard	600 Block b/w Chestnut & Sycamore Streets Camden City NJ 08103	W	0.43 / 2,287.50	<u>173</u>
MONSANTO COMPANY	1500 Pine St Camden City NJ 08103	ENE	0.45 / 2,384.80	<u>178</u>
HARRY K. PAPE & SONS	1427-1429 Haddon Ave Camden City NJ 08103	ESE	0.47 / 2,491.19	<u>182</u>
HARRY PAPE & SONS	1427 HADDON AVE Camden City NJ 08102	ESE	0.48 / 2,528.25	<u>183</u>

<u>Equal/Higher Elevation</u>	<u>Address</u>	<u>Direction</u>	<u>Distance (mi/ft)</u>	<u>Map Key</u>
PEARLYE PARK VIEW APARTMENTS	1617 1655 PARK BLVD Camden City NJ 08103	E	0.49 / 2,588.81	189
<u>Lower Elevation</u>	<u>Address</u>	<u>Direction</u>	<u>Distance (mi/ft)</u>	<u>Map Key</u>
PENN JERSEY RUBBER & WASTE COMPANY	1112 CHESTNUT ST Camden City NJ 08103	S	0.01 / 41.55	7
Star Junkyard	1100 Block of Sycamore & Chestnut Streets Camden City NJ 08103	SSW	0.06 / 303.93	17
EVERETT STREET & 9TH STREET	EVERETT ST & 9TH ST Camden City NJ 08104	SSW	0.42 / 2,230.71	170
EARLY CHILDHOOD DEVELOPMENT	1600 PINE ST Camden City NJ 081021722	ENE	0.50 / 2,635.20	194

VCP - Voluntary Cleanup Program Sites

A search of the VCP database, dated May 7, 2009 has found that there are 9 VCP site(s) within approximately 0.50 miles of the project property.

<u>Equal/Higher Elevation</u>	<u>Address</u>	<u>Direction</u>	<u>Distance (mi/ft)</u>	<u>Map Key</u>
Kaighn Avenue Fire Station	1204-1220 Kaighn Ave Camden NJ 08101	ESE	0.20 / 1,030.01	85
1411 PARK BOULEVARD	1411 PARK BLVD Camden City NJ 08103	ENE	0.28 / 1,460.25	131
Sycamore Street Apartments	714 Sycamore St Camden NJ 24114-0272	WSW	0.34 / 1,785.91	148
Export Machine Sales	Ne Newton & Division Sts Camden NJ 08101	WNW	0.42 / 2,201.18	165
Yaffa's Junk Yard	619 Chestnut St Camden NJ 08101-5120	W	0.42 / 2,215.89	166
Harry Pape & Sons	1427 Haddon Ave Camden NJ	ESE	0.48 / 2,528.25	183

<u>Lower Elevation</u>	<u>Address</u>	<u>Direction</u>	<u>Distance (mi/ft)</u>	<u>Map Key</u>
Star Junk Yard	1190 Chestnut St Camden NJ 08101-5120	ESE	0.04 / 232.79	12
1158 1166 & 1172 1182 SYCAMORE STREET	1158 1166 1172 1182 SYCAMORE ST Camden City NJ 08103	ESE	0.13 / 672.00	55
IRRIGATION SYSTEMS INC	936 FAIRMOUNT ST Camden City NJ 08104	SSW	0.37 / 1,943.32	153

DELISTED SRP - Site Remediation Program Delisted Sites List

A search of the DELISTED SRP database, dated Jul 29, 2020 has found that there are 6 DELISTED SRP site(s) within approximately 0.50 miles of the project property.

<u>Equal/Higher Elevation</u>	<u>Address</u>	<u>Direction</u>	<u>Distance (mi/ft)</u>	<u>Map Key</u>
HADD0EN AVENUE CHILDCARE	915 HADDON AVE Camden City NJ 08103	N	0.13 / 698.80	59
RESPOND LEAPS & BOUNDS	1000 ATLANTIC AVE Camden City NJ 08104	S	0.27 / 1,441.25	129
CAMPBELL SOUP CO	1433 PINE ST, 1437 PINE ST Camden City NJ 08101	NE	0.31 / 1,623.63	138
CAMPBELL SOUP CO	1437 PINE ST Camden City NJ 08101	ENE	0.43 / 2,251.46	171
CAMPBELLS FAMILY CENTER	291 EPHRAIM AVE, AKA 1 CAMPBELLS PL Camden City NJ 08101	N	0.49 / 2,585.93	188

<u>Lower Elevation</u>	<u>Address</u>	<u>Direction</u>	<u>Distance (mi/ft)</u>	<u>Map Key</u>
FIRST NAZARENE HEADSTART CENTER PROPOSED	1500 S 8TH ST Camden City NJ 08104	SSW	0.49 / 2,563.85	186

Non Standard

Federal

FINDS/FRS - Facility Registry Service/Facility Index

A search of the FINDS/FRS database, dated Mar 25, 2020 has found that there are 4 FINDS/FRS site(s) within approximately 0.02

miles of the project property.

<u>Equal/Higher Elevation</u>	<u>Address</u>	<u>Direction</u>	<u>Distance (mi/ft)</u>	<u>Map Key</u>
EMDUR METAL PRODUCTS INC	1115 MT VERNON ST CAMDEN NJ 08101	NW	0.00 / 23.47	2

KENS AUTO REPAIR CENTER	1035 MT EPHRAIM AVE CAMDEN NJ 08108	W	0.01 / 55.40	8
-------------------------	--	---	--------------	-------------------

<u>Lower Elevation</u>	<u>Address</u>	<u>Direction</u>	<u>Distance (mi/ft)</u>	<u>Map Key</u>
RELIABLE TIRE CO	1115 CHESTNUT ST CHERRY HILL NJ 08002	SSE	0.00 / 0.00	1

PENN JERSEY RECYCLING	1112 CHESTNUT ST CAMDEN NJ 08103	S	0.01 / 41.55	7
-----------------------	-------------------------------------	---	--------------	-------------------

HMIRS - Hazardous Materials Information Reporting System

A search of the HMIRS database, dated Jan 8, 2020 has found that there are 2 HMIRS site(s) within approximately 0.12 miles of the project property.

<u>Lower Elevation</u>	<u>Address</u>	<u>Direction</u>	<u>Distance (mi/ft)</u>	<u>Map Key</u>
	MR. EPHRAIM AND KAIGHN AVE CAMDEN NJ	S	0.10 / 554.19	42

	MR. EPHRAIM AND KAIGHN AVE CAMDEN NJ	S	0.11 / 556.10	43
--	---	---	---------------	--------------------

PRP - Potentially Responsible Parties List

A search of the PRP database, dated Jul 29, 2020 has found that there are 2 PRP site(s) within approximately 0.02 miles of the project property.

<u>Lower Elevation</u>	<u>Address</u>	<u>Direction</u>	<u>Distance (mi/ft)</u>	<u>Map Key</u>
PENN JERSEY RUBBER & WASTE	1112 CHESTNUT ST CAMDEN NJ 08103	S	0.01 / 41.55	7

PENN JERSEY RUBBER & WASTE	1112 CHESTNUT ST CAMDEN NJ 08103	S	0.01 / 41.55	7
----------------------------	-------------------------------------	---	--------------	-------------------

ICIS - Integrated Compliance Information System (ICIS)

A search of the ICIS database, dated Nov 18, 2016 has found that there are 3 ICIS site(s) within approximately 0.02 miles of the project property.

<u>Lower Elevation</u>	<u>Address</u>	<u>Direction</u>	<u>Distance (mi/ft)</u>	<u>Map Key</u>
PENN JERSEY RECYCLING	1112 CHESTNUT ST CAMDEN NJ 08103	S	0.01 / 41.55	7
PENN JERSEY RECYCLING INC	1112 CHESTNUT ST CAMDEN NJ 08103	S	0.01 / 41.55	7
PENN JERSEY RECYCLING INC	1112 CHESTNUT ST CAMDEN CITY NJ 08103-2702	S	0.01 / 41.55	7

FED DRYCLEANERS - Drycleaner Facilities

A search of the FED DRYCLEANERS database, dated Jan 20, 2020 has found that there are 1 FED DRYCLEANERS site(s) within approximately 0.25 miles of the project property.

<u>Lower Elevation</u>	<u>Address</u>	<u>Direction</u>	<u>Distance (mi/ft)</u>	<u>Map Key</u>
HOSKINS CLEANERS	1012 KAIGHNS AVE CAMDEN NJ 08103	SSW	0.12 / 640.85	52

FUDS - Formerly Used Defense Sites

A search of the FUDS database, dated Jan 28, 2020 has found that there are 2 FUDS site(s) within approximately 1.00 miles of the project property.

<u>Equal/Higher Elevation</u>	<u>Address</u>	<u>Direction</u>	<u>Distance (mi/ft)</u>	<u>Map Key</u>
AAA BATTERY #30	CAMDEN NJ	E	0.66 / 3,496.98	227

<u>Lower Elevation</u>	<u>Address</u>	<u>Direction</u>	<u>Distance (mi/ft)</u>	<u>Map Key</u>
NAVAL RESERVE CENTER	CAMDEN NJ	NNE	0.34 / 1,783.75	147

SSTS - Registered Pesticide Establishments

A search of the SSTS database, dated Mar 31, 2020 has found that there are 2 SSTS site(s) within approximately 0.25 miles of the project property.

<u>Equal/Higher Elevation</u>	<u>Address</u>	<u>Direction</u>	<u>Distance (mi/ft)</u>	<u>Map Key</u>
Products, INC.	1321 WALNUT ST - CAMDEN NJ 8103	NE	0.25 / 1,314.22	123
LERRO'S PRODUCTS INC.	1321 WALNUT ST - CAMDEN NJ 8103	NE	0.25 / 1,314.22	123

<u>Equal/Higher Elevation</u>	<u>Address</u>	<u>Direction</u>	<u>Distance (mi/ft)</u>	<u>Map Key</u>
-------------------------------	----------------	------------------	-------------------------	----------------

State

SPILLS - Hazardous Material Incident database

A search of the SPILLS database, dated Jun 17, 2020 has found that there are 13 SPILLS site(s) within approximately 0.12 miles of the project property.

<u>Equal/Higher Elevation</u>	<u>Address</u>	<u>Direction</u>	<u>Distance (mi/ft)</u>	<u>Map Key</u>
-------------------------------	----------------	------------------	-------------------------	----------------

1035 MOUNT EPHRAIM AVE Camden City NJ 08103	W	0.01 / 55.40	<u>8</u>
--	---	--------------	--------------------------

Incident ID | Incident Date | Incident Status: 748513 | 3/21/2020 | Continuous

1035 MOUNT EPHRIAM AVE Camden City NJ 08103	W	0.01 / 55.40	<u>8</u>
--	---	--------------	--------------------------

Incident ID | Incident Date | Incident Status: 748233 | 3/21/2020 | Terminated

926 HADDON AVE Camden City NJ	NNE	0.09 / 481.34	<u>27</u>
----------------------------------	-----	---------------	---------------------------

Incident ID | Incident Date | Incident Status: 74763 | 10/15/2003 | Terminated

<u>Lower Elevation</u>	<u>Address</u>	<u>Direction</u>	<u>Distance (mi/ft)</u>	<u>Map Key</u>
------------------------	----------------	------------------	-------------------------	----------------

CHESTNUT & ORCHARD STREETS Camden City NJ 08101	ESE	0.01 / 39.63	<u>5</u>
--	-----	--------------	--------------------------

Incident ID | Incident Date | Incident Status: 389519 | 6/9/2011 | Continuous

MT EPHRIAM AV / CHESTNUT ST Camden City NJ	WSW	0.02 / 115.21	<u>9</u>
---	-----	---------------	--------------------------

Incident ID | Incident Date | Incident Status: 226639 | 4/9/2007 | Terminated

1190 CHESTNUT ST Camden City NJ	ESE	0.04 / 232.79	<u>12</u>
------------------------------------	-----	---------------	---------------------------

Incident ID | Incident Date | Incident Status: 141027 | 5/6/2005 | Terminated

MT EPHRAIM AVE//SYCAMORE AVE Camden City NJ 08103	SSW	0.06 / 296.70	<u>16</u>
--	-----	---------------	---------------------------

Incident ID | Incident Date | Incident Status: 720623 | 7/2/2019 | Terminated

1187 CHESTNUT ST Camden City NJ	E	0.07 / 344.22	<u>20</u>
------------------------------------	---	---------------	---------------------------

Incident ID | Incident Date | Incident Status: 303597 | 2/25/2009 | Terminated

1022 HADDON AVE Camden City NJ 08101	NE	0.09 / 463.62	<u>25</u>
---	----	---------------	---------------------------

Incident ID | Incident Date | Incident Status: 582041 | 12/4/2015 | Continuous

SYCAMORE AT 10TH STREET Camden City NJ	SW	0.10 / 514.77	<u>32</u>
---	----	---------------	---------------------------

Incident ID | Incident Date | Incident Status: 359104 | 7/19/2010 | Terminated

<u>Lower Elevation</u>	<u>Address</u>	<u>Direction</u>	<u>Distance (mi/ft)</u>	<u>Map Key</u>
	1051 HADDON AVE Camden City NJ	ENE	0.10 / 540.89	<u>35</u>
<i>Incident ID Incident Date Incident Status: 209379 10/23/2006 Continuous</i>				
	1033 KAIGHN AVE Camden City NJ 08101	SSW	0.11 / 561.07	<u>46</u>
<i>Incident ID Incident Date Incident Status: 514698 10/28/2013 Terminated</i>				
	1240 CHESTNUT ST Haddonfield Boro NJ 08033	E	0.12 / 658.05	<u>53</u>
<i>Incident ID Incident Date Incident Status: 455547 12/12/2012 Terminated</i>				

HIS SPILL - Historic Incidents

A search of the HIS SPILL database, dated Dec 1, 2002 has found that there are 22 HIS SPILL site(s) within approximately 0.12 miles of the project property.

<u>Equal/Higher Elevation</u>	<u>Address</u>	<u>Direction</u>	<u>Distance (mi/ft)</u>	<u>Map Key</u>
	1035 MOUNT EPHRAIM A CAMDEN NJ	W	0.01 / 55.40	<u>8</u>
<i>Case No: 89-12-04-1532</i>				
	1035 MT EPHAIRM AVE CAMDEN NJ	WSW	0.03 / 167.01	<u>10</u>
<i>Case No: 99-06-07-1110-26</i>				
	1125 KANGHNS AVE CAMDEN CITY NJ	SSE	0.09 / 496.08	<u>30</u>
<i>Case No: 90-01-17-1204</i>				
	1149 KAIGHNS AVE CAMDEN NJ	SE	0.12 / 614.91	<u>49</u>
<i>Case No: 94-6-6-1104-45</i>				

<u>Lower Elevation</u>	<u>Address</u>	<u>Direction</u>	<u>Distance (mi/ft)</u>	<u>Map Key</u>
	ORCHARD ST/ ROSS ST CAMDEN NJ	E	0.00 / 23.53	<u>3</u>
<i>Case No: 00-12-29-1941-41</i>				
	1050 ORCHARD ST CAMDEN NJ	E	0.01 / 36.03	<u>4</u>
<i>Case No: 95-9-9-1116-52</i>				
	1100 CHESTNUT ST CAMDEN NJ	SSW	0.01 / 40.18	<u>6</u>
<i>Case No: 98-04-07-1125-09</i>				
	1112 CHESTNUT AVE CAMDEN NJ	S	0.01 / 41.55	<u>7</u>
<i>Case No: 89-10-16-0928</i>				

Lower Elevation

Address	Direction	Distance (mi/ft)	Map Key
1112 CHESTNUT ST CAMDEN NJ Case No: 89-07-14-1125	S	0.01 / 41.55	<u>7</u>
1190 CHESTNUT ST CAMDEN NJ Case No: 91-5-9-2029-08	ESE	0.04 / 232.79	<u>12</u>
1033 KAIGNS RD CAMDEN NJ Case No: 89-07-06-0822	SSW	0.09 / 463.27	<u>24</u>
1067 DIAMOND ST CAMDEN NJ Case No: 94-7-16-1234-38	E	0.09 / 476.36	<u>26</u>
1067 DIAMOND ST CAMDEN NJ Case No: 94-7-18-0912-12	E	0.09 / 476.36	<u>26</u>
1038 HADDON AVENUE CAMDEN NJ Case No: 90-06-04-1231	ENE	0.09 / 495.86	<u>29</u>
1043 HADDON AVE CAMDEN NJ Case No: 93-7-2-1511-29	ENE	0.10 / 505.21	<u>31</u>
RT 676 NO. @ CHESTNU CAMDEN NJ Case No: 89-01-25-1145	WSW	0.10 / 518.50	<u>33</u>
MT.EPHRAM & KAIGHN CAMDEN NJ Case No: 91-9-25-1422-00	S	0.10 / 543.10	<u>36</u>
KAIGHNS & MT. EPHRIA CAMDEN NJ Case No: 94-10-19-1236-09	S	0.11 / 556.10	<u>43</u>
1033 KAIGHNS AVE CAMDEN NJ Case No: 93-4-21-1805-08	SSW	0.11 / 561.07	<u>46</u>
1033 KAIGHNS AVE CAMDEN NJ Case No: 88-10-20-0856	SSW	0.11 / 561.07	<u>46</u>
1108 KAIGHNS CAMDEN NJ Case No: 91-4-19-1012-20	S	0.11 / 566.17	<u>47</u>

<u>Lower Elevation</u>	<u>Address</u>	<u>Direction</u>	<u>Distance (mi/ft)</u>	<u>Map Key</u>
	1100 BLOCK KAIGHNS A CAMDEN NJ	S	0.12 / 618.38	50

Case No: 88-08-08-0804

ALL SITES - Data Miner Sites

A search of the ALL SITES database, dated Jul 29, 2020 has found that there are 110 ALL SITES site(s) within approximately 0.25 miles of the project property.

<u>Equal/Higher Elevation</u>	<u>Address</u>	<u>Direction</u>	<u>Distance (mi/ft)</u>	<u>Map Key</u>
EMDUR METAL PRODUCTS INC	1115 MT VERNON ST Camden City NJ 103	NW	0.00 / 23.47	2
EMDUR METAL PRODUCTS INC	1115 MT VERNON ST Camden City NJ 103	NW	0.00 / 23.47	2
EMDUR METAL PRODUCTS INC	1115 MT VERNON ST Camden City NJ 103	NW	0.00 / 23.47	2
M&M TIRE	1035 MT EPHRAIM AVE Camden City NJ 103	W	0.01 / 55.40	8
M AND M TIRE SERVICE	1035 MT EPHRAIM AVE Camden City NJ 105	W	0.01 / 55.40	8
COOPER EMERGENCY MEDICAL SRVCS	1000 S 10TH ST Camden City NJ 10326	WNW	0.07 / 387.83	23
CAMDEN REAL ESTATE & PROP	876 HADDON AVE Camden City NJ 104	N	0.13 / 678.44	56
CAMDEN CITY BD OF ED- LINCOLN SCHOOL	ROSE & KAIGNS AVENUE Camden City NJ 102	SE	0.13 / 690.31	57
PRINCESS AVE AUTO SALES	911 PRINCESS AVE Camden City NJ 103	NE	0.13 / 705.88	61
PRINCESS AVE AUTO SALES	911 PRINCESS AVE Camden City NJ 103	NE	0.13 / 705.88	61
HEATHS HOME REMODELING	1049 PRINCESS AVE Camden City NJ 103	ENE	0.14 / 756.81	62

<u>Equal/Higher Elevation</u>	<u>Address</u>	<u>Direction</u>	<u>Distance (mi/ft)</u>	<u>Map Key</u>
PRINCES AVE AUTO SALES INC	911-913 PRINCESS AVE Camden City NJ 103	NNE	0.15 / 776.98	63
WAREHOUSING ASSOCS	1300 WALNUT ST Camden City NJ 104	NE	0.15 / 794.62	64
CRANE INTERNATIONAL LLC	1300 WALNUT ST Camden City NJ 103	NE	0.15 / 794.62	64
E R H DIE CUTTING	1300 WALNUT ST Camden City NJ 103	NE	0.15 / 794.62	64
EARL G ROBINSON JR	1300 WALNUT ST Camden City NJ 103	NE	0.15 / 794.62	64
MIKES COLD CUTS	1220 MT EPHRAIM AVE Camden City NJ 104	S	0.15 / 796.48	65
Z&R MOTOR	899 PRINCESS AVE Camden City NJ 103	NNE	0.16 / 824.14	68
J R CUSTOM AUTO	1176 KAIGHNS AVE Camden City NJ 103	ESE	0.16 / 844.47	71
DEPUTY CROWN INC	861 PRINCESS AVE Camden City NJ 103	NNE	0.16 / 855.82	72
SOUTH JERSEY COMMUNITY TYPESETTING INC	859 PRINCESS AVE Camden City NJ 103	N	0.16 / 868.85	74
SOUTH JERSEY (COMMUNITY)	859 PRINCESS AVE Camden City NJ 103	N	0.16 / 868.85	74
SOUTH JERSEY PRINTING IMPRESSIONS	859 PRINCESS AVE Camden City NJ 103	N	0.16 / 868.85	74
R&R METAL FABRICATORS INC	813 PRINCESS AVE Camden City NJ 103	N	0.17 / 889.04	77

<u>Equal/Higher Elevation</u>	<u>Address</u>	<u>Direction</u>	<u>Distance (mi/ft)</u>	<u>Map Key</u>
R & R METAL FABRICATORS INC	813 PRINCESS AVE Camden City NJ 103	N	0.17 / 889.04	<u>77</u>
VACANT LOTS	LOUIS ST AND KAIGHNS AVE Camden City NJ 000	ESE	0.19 / 978.53	<u>82</u>
CHRIS F. COLOPINTO, D.O., LLC	1168 HADDON AVE Camden City NJ 103	E	0.19 / 997.67	<u>83</u>
IPAK	821 MEMORIAL AVE Camden City NJ 103	NNE	0.20 / 1,037.51	<u>87</u>
CAMDEN CITY BD OF ED- WHITTIER SCHOOL	8TH & CHESTNUT STREETS Camden City NJ 034	W	0.20 / 1,041.28	<u>88</u>
SUBURBAN MANAGEMENT	1020 MECHANIC ST Camden City NJ 101	S	0.21 / 1,098.59	<u>90</u>
CAMDEN BOARD OF EDUCATION	929 8TH ST Camden City NJ 102	WNW	0.22 / 1,148.11	<u>98</u>
ERICK INDUSTRIES INC	827 9TH ST Camden City NJ 103	WNW	0.22 / 1,155.13	<u>100</u>
ERICK INDUSTRIES, INC.	827 S 9TH ST Camden City NJ 103	NW	0.22 / 1,163.36	<u>102</u>
ERICK INDUSTRIES	827 S 9TH ST Camden City NJ 103	NW	0.22 / 1,163.36	<u>102</u>
SPRAY TECH	800 MEMORIAL AVE Camden City NJ 103	NNE	0.23 / 1,192.37	<u>107</u>
TALON MFG INC	800 MEMORIAL AVE Camden City NJ 103	NNE	0.23 / 1,192.37	<u>107</u>
PRECISION METAL COMPONENTS	800 MEMORIAL AVE Camden City NJ 103	NNE	0.23 / 1,192.37	<u>107</u>

<u>Equal/Higher Elevation</u>	<u>Address</u>	<u>Direction</u>	<u>Distance (mi/ft)</u>	<u>Map Key</u>
SPRAY TECH	800 MEMORIAL AVE Camden City NJ 103	NNE	0.23 / 1,192.37	107
SPRAY TECH INC	800 MEMORIAL AVE Camden City NJ 103	NNE	0.23 / 1,192.37	107
PRECISION METAL COMPONENT	800 MEMORIAL AVE Camden City NJ 103	NNE	0.23 / 1,192.37	107
SPRAY TECH INC	800 MEMORIAL AVE Camden City NJ 103	NNE	0.23 / 1,192.37	107
SPRAY TECH	800 MEMORIAL AVE Camden City NJ 103	NNE	0.23 / 1,192.37	107
SPRAY TECH	800 MEMORIAL AVE Camden City NJ 103	NNE	0.23 / 1,192.37	107
JENNIFER GROCERY	1400 ROSE ST Camden City NJ 104	SE	0.23 / 1,203.62	108
WITES CLEANERS	1177-79 HADDON AVE Camden City NJ 103	E	0.23 / 1,211.02	109
CAMDEN CITY SEWER DEPT	PINE & MEMORIAL AVE Camden City NJ 103	N	0.23 / 1,222.94	110
PON TEBROS INC	PINE & E MEMORIAL AVE Camden City NJ 009	N	0.23 / 1,222.94	110
DAVID & BENJAMIN WHITE	1177 HADDON AVENUE Camden City NJ 103	E	0.23 / 1,225.60	111
WHITES CLEANING SERVICE	1177 HADDON AVE Camden City NJ 103	E	0.23 / 1,225.60	111
WHITE'S SIXTY MINUTE CLEANING	1177 1179 HADDON AVE Camden City NJ 103	E	0.24 / 1,241.14	112

<u>Equal/Higher Elevation</u>	<u>Address</u>	<u>Direction</u>	<u>Distance (mi/ft)</u>	<u>Map Key</u>
CAMDEN CITY BD OF ED WAREHOUSE	901 S 8TH ST Camden City NJ 103	WNW	0.24 / 1,262.54	114
CAMDEN CITY SCH DIST- MAINTENANCE WAREHOUSE	901 S 8TH ST Camden City NJ 103	WNW	0.24 / 1,262.54	114
8TH & SPRUCE WAREHOUSE	8TH & SPRUCE ST Camden City NJ 103	WNW	0.24 / 1,274.06	115
CAMDEN CITY BD OF ED MAINT WAREHOUSE	8TH ST & SPRUCE ST Camden City NJ 102	WNW	0.24 / 1,274.06	115
CAMDEN BD OF ED	8TH & SPRUCE ST Camden City NJ 103	WNW	0.24 / 1,274.06	115
MT EPHRAM GROCERY	1425 MT EPHRAM AVE Camden City NJ 104	SSE	0.24 / 1,289.69	120
VERIZON	HADDON AVE & PINE ST Camden City NJ 101	NNW	0.25 / 1,300.16	122
CRANE INTERNATIONAL LLC	1321 WALNUT ST Camden City NJ 103	NE	0.25 / 1,314.22	123
LERRO CHEMICAL INC	1321 WALNUT ST Camden City NJ 103	NE	0.25 / 1,314.22	123
<u>Lower Elevation</u>	<u>Address</u>	<u>Direction</u>	<u>Distance (mi/ft)</u>	<u>Map Key</u>
PENN JERSEY RECYCLING INC	1112 CHESTNUT ST Camden City NJ 103	S	0.01 / 41.55	7
PENN JERSEY RECYCLING	1112 CHESTNUT ST Camden City NJ 103	S	0.01 / 41.55	7
PENN JERSEY RECYCLING INC	1112 CHESTNUT ST Camden City NJ 103	S	0.01 / 41.55	7

<u>Lower Elevation</u>	<u>Address</u>	<u>Direction</u>	<u>Distance (mi/ft)</u>	<u>Map Key</u>
PENN JERSEY RECYCLING INC	1112 CHESTNUT ST Camden City NJ 103	S	0.01 / 41.55	7
PENN JERSEY RECYCLING	1112 CHESTNUT ST Camden City NJ 103	S	0.01 / 41.55	7
PENN JERSEY RECYCLING INC	1112 CHESTNUT ST Camden City NJ 103	S	0.01 / 41.55	7
PENN JERSEY RECYCLING INC	1112 CHESTNUT ST Camden City NJ 103	S	0.01 / 41.55	7
PENN JERSEY RECYCLING INC	1112 CHESTNUT ST Camden City NJ 103	S	0.01 / 41.55	7
TEES TIRE SHOP	1112 MT EPHRAIM AVE Camden City NJ 104	SSW	0.04 / 218.31	11
STAR JUNK DEALER INC	1190 CHESTNUT ST Camden City NJ 103	ESE	0.04 / 232.79	12
STAR JUNK DEALER INC	1190 CHESTNUT ST Camden City NJ 103	ESE	0.04 / 232.79	12
STAR JUNK DEALER INC	1190 CHESTNUT ST Camden City NJ 100	ESE	0.04 / 232.79	12
STAR JUNK DEALER	1190 CHESTNUT ST Camden City NJ 103	ESE	0.04 / 232.79	12
BUDDYS AUTO BODY & FRAME	1119-25 MT EPHRAIM AVE Camden City NJ 104	SSW	0.05 / 245.84	13
BUDDY'S AUTO REPAIR	1119-25 MT EPHRAIM AVE Camden City NJ 104	SSW	0.05 / 245.84	13
MARTINEZ AUTO REPAIR INC	1125 MT EPHRAIM AVE Camden City NJ 105	SSW	0.05 / 271.71	15

<u>Lower Elevation</u>	<u>Address</u>	<u>Direction</u>	<u>Distance (mi/ft)</u>	<u>Map Key</u>
MIGUELS AUTO BODY	1106 SYCAMORE AVE Camden City NJ 103	S	0.06 / 308.55	18
CARTWRIGHTS AUTO BODY	1124 MT EPHRAIM AVE Camden City NJ 103	SSW	0.06 / 341.39	19
CARTWRIGHTS AUTO BODY	1124 MT EPHRAIM AVE Camden City NJ 103	SSW	0.06 / 341.39	19
CARTWRIGHTS AUTO BODY	1124 MT EPHRAIM AVE Camden City NJ 103	SSW	0.06 / 341.39	19
NJDEP BER REGION II	1187 CHESTNUT ST Camden City NJ 102	E	0.07 / 344.22	20
NJDEPE REGION II	1067 DIAMOND ST Camden City NJ 101	E	0.09 / 476.36	26
RALFS HTG & GEN CONTRACTOR	1131 KAIGN AVE Camden City NJ 104	SE	0.09 / 484.00	28
ALMOND GLASS WORKS	1051 HADDON AVE Camden City NJ 103	ENE	0.10 / 540.89	35
UNITED GLASS & TOP WORKS	1057 HADDON AVE Camden City NJ 103	ENE	0.10 / 543.57	37
UNITED GLASS & TOP WORKS	1057 HADDON AVE Camden City NJ 103	ENE	0.10 / 543.57	37
SPRAY COAT FINISHING CO	1125 KAIGHN AVE. Camden City NJ 103	SSE	0.10 / 547.41	38
SPRAY COAT FINISHING CO INC	1125 KAIGHN AVE Camden City NJ 103	SSE	0.10 / 547.41	38
SPRAY COAT FINISHING CO INC	1125 KAIGHN AVE Camden City NJ 103	SSE	0.10 / 547.41	38

<u>Lower Elevation</u>	<u>Address</u>	<u>Direction</u>	<u>Distance (mi/ft)</u>	<u>Map Key</u>
SPRAY COAT INC	1125 KAIGHN AVE Camden City NJ 103	SSE	0.10 / 547.41	38
SPRAY COAT FINISHING CO	1125 KAIGHN AVE Camden City NJ 103	SSE	0.10 / 547.41	38
RICHLAND CREEK DENTAL	1105 Kaighn ave Camden City NJ 103	S	0.10 / 548.38	39
RICHLAND CREEK DENTAL	1105 KAIGHN AVE Camden City NJ 103	S	0.10 / 548.38	39
RICHLAND CREEK DENTAL	1105 KAIGHNS AVE Camden City NJ 10327	S	0.10 / 548.38	39
SHELL OIL CO	1033 KAIGHNS MT EPHRIAM Camden City NJ 103	SSW	0.11 / 561.07	46
GAS STOP	1033 KAIGHNS AVE, & MT EPHRAIM AVE Camden City NJ 105	SSW	0.11 / 561.07	46
MARUTHI HOLDINGS LLC	1033 KAIGHN AVE Camden City NJ 103	SSW	0.11 / 561.07	46
SHELL SERVICE STATION #138310	1033 KAIGHNS AVENUE Camden City NJ 105	SSW	0.11 / 561.07	46
SHELL STATION	1033 KAIGHNS AVE Camden City NJ 105	SSW	0.11 / 561.07	46
CAMDEN FUELS #59751	1033 KAIGHNS AVE Camden City NJ 103	SSW	0.11 / 561.07	46
CAMDEN GULF	1033 KAIGHN AVES Camden City NJ 105	SSW	0.11 / 561.07	46
PEOPLES CLEANERS	1031 KAIGHM AVE Camden City NJ 103	SSW	0.11 / 589.96	48

<u>Lower Elevation</u>	<u>Address</u>	<u>Direction</u>	<u>Distance (mi/ft)</u>	<u>Map Key</u>
PEOPLES CLEANERS	1031 KAIGHN AVE Camden City NJ 103	SSW	0.11 / 589.96	48
PEOPLES CLEANERS	1031 KAIGHN AVE Camden City NJ 103	SSW	0.11 / 589.96	48
PEOPLES CLEANERS	1031 KAIGHN AVE Camden City NJ 103	SSW	0.11 / 589.96	48
SECURITY LOCKSMITH & HARDWARE	1014 KAIGHN AVE Camden City NJ 103	SSW	0.12 / 632.38	51
HOSKINS FRENCH DRY CLEANING	1012 KAIGHN AVE Camden City NJ 103	SSW	0.12 / 640.85	52
ST. JOSEPH'S POLISH CATHOLIC CHURCH	1010 LIBERTY STREET Camden City NJ 00000	SSW	0.17 / 903.69	79
DOC - ST JOSEPH	1010 LIBERTY ST Camden City NJ 104	SSW	0.17 / 903.69	79
CHAMP INTNL SHIPPING INC	900 KAIGHNS AVE Camden City NJ 103	SW	0.18 / 935.03	81
BRIGHT LIGHTS USA	9TH & LIBERTY ST Camden City NJ 104	SW	0.22 / 1,136.23	96

ISRA - Industrial Site Recovery Act Database

A search of the ISRA database, dated Nov 19, 2019 has found that there are 38 ISRA site(s) within approximately 0.50 miles of the project property.

<u>Equal/Higher Elevation</u>	<u>Address</u>	<u>Direction</u>	<u>Distance (mi/ft)</u>	<u>Map Key</u>
FRANCIS METAL FABRICATORS INCORPORATED	813 Princess Avenue Camden City NJ	N	0.17 / 889.04	77
FRANCIS METAL FABRICATORS INCORPORATED	813 Princess Avenue Camden City NJ	N	0.17 / 889.04	77

<u>Equal/Higher Elevation</u>	<u>Address</u>	<u>Direction</u>	<u>Distance (mi/ft)</u>	<u>Map Key</u>
FRANCIS METAL FABRICATORS INCORPORATED	813 Princess Avenue Camden City NJ	N	0.17 / 889.04	<u>77</u>
ERICK INDUSTRIES INC	829 S 9TH ST Camden City NJ	NW	0.22 / 1,155.31	<u>101</u>
ERICK INDUSTRIES INC	829 S 9TH ST Camden City NJ	NW	0.22 / 1,155.31	<u>101</u>
CUTLER METALS	1025 Line Street Camden City NJ	NNW	0.29 / 1,554.76	<u>135</u>
CUTLER METALS	1025 Line Street Camden City NJ	NNW	0.29 / 1,554.76	<u>135</u>
CUTLER METALS	1025 Line Street Camden City NJ	NNW	0.29 / 1,554.76	<u>135</u>
CUTLER METALS	1025 Line Street Camden City NJ	NNW	0.29 / 1,554.76	<u>135</u>
CUTLER METALS	1025 Line Street Camden City NJ	NNW	0.29 / 1,554.76	<u>135</u>
CUTLER METALS	1025 Line Street Camden City NJ	NNW	0.29 / 1,554.76	<u>135</u>
KOHLDER MANUFACTURING	1001 Line Street Camden City NJ	NNW	0.30 / 1,596.53	<u>137</u>
ROGERS CONTAINER CORPORATION	1051 Magnolia Avenue Camden City NJ	ENE	0.33 / 1,732.01	<u>140</u>
ROGERS CONTAINER CORPORATION	1051 Magnolia Avenue Camden City NJ	ENE	0.33 / 1,732.01	<u>140</u>
DEEZEE INCORPORATED	600 Mount Ephraim Avenue Camden City NJ	NNW	0.40 / 2,085.67	<u>160</u>
MERCURY TOOL & MANUFACTURING COMPANY INC	927-933 Everett Street Camden City NJ	SSW	0.40 / 2,135.12	<u>161</u>

<u>Equal/Higher Elevation</u>	<u>Address</u>	<u>Direction</u>	<u>Distance (mi/ft)</u>	<u>Map Key</u>
CAMDETT CORP	1501 PINE ST Camden City NJ	ENE	0.45 / 2,384.47	177
CAMDETT CORP	1501 PINE ST Camden City NJ	ENE	0.45 / 2,384.47	177
CAMDETT CORP	1501 PINE ST Camden City NJ	ENE	0.45 / 2,384.47	177
CAMDETT CORP	1501 PINE ST Camden City NJ	ENE	0.45 / 2,384.47	177
CAMDETT CORP	1501 PINE ST Camden City NJ	ENE	0.45 / 2,384.47	177
CAMDETT CORP	1501 PINE ST Camden City NJ	ENE	0.45 / 2,384.47	177
CAMDETT CORP	1501 PINE ST Camden City NJ	ENE	0.45 / 2,384.47	177
CAMDETT CORP	1501 PINE ST Camden City NJ	ENE	0.45 / 2,384.47	177
CAMDETT CORP	1501 PINE ST Camden City NJ	ENE	0.45 / 2,384.47	177
CAMDETT CORP	1501 PINE ST Camden City NJ	ENE	0.45 / 2,384.47	177
CAMDETT CORP	1501 PINE ST Camden City NJ	ENE	0.45 / 2,384.47	177
CAMDETT CORP	1501 PINE ST Camden City NJ	ENE	0.45 / 2,384.47	177
CAMDETT CORP	1501 PINE ST Camden City NJ	ENE	0.45 / 2,384.47	177
CAMDETT CORP	1501 PINE ST Camden City NJ	ENE	0.45 / 2,384.47	177
CAMDETT CORP	1501 PINE ST Camden City NJ	ENE	0.45 / 2,384.47	177
CAMDETT CORP	1501 PINE ST Camden City NJ	ENE	0.45 / 2,384.47	177

<u>Equal/Higher Elevation</u>	<u>Address</u>	<u>Direction</u>	<u>Distance (mi/ft)</u>	<u>Map Key</u>
CAMDETT CORP	1501 PINE ST Camden City NJ	ENE	0.45 / 2,384.47	177
CAMDETT CORP	1501 PINE ST Camden City NJ	ENE	0.45 / 2,384.47	177
CAMDETT CORP	1501 PINE ST Camden City NJ	ENE	0.45 / 2,384.47	177
CAMDETT CORP	1500 Pine Street Camden City NJ	ENE	0.45 / 2,384.80	178
CAMDETT CORP	1500 Pine Street Camden City NJ	ENE	0.45 / 2,384.80	178
MONSANTO CHEMICAL CO	1500 Pine Street Camden City NJ	ENE	0.45 / 2,384.80	178
MONSANTO CHEMICAL CO	1500 Pine Street Camden City NJ	ENE	0.45 / 2,384.80	178
EAST COAST FIBERGLASS COMPANY INC	1231 South 6th Street Camden City NJ	WSW	0.49 / 2,582.10	187
EAST COAST FIBERGLASS COMPANY INC	1231 South 6th Street Camden City NJ	WSW	0.49 / 2,582.10	187
ARCHITECTURAL PRODUCTS INCORPORATED	351-355 Newton Avenue Camden City NJ	NNW	0.49 / 2,613.52	191

PDES - Pollutant Discharge Elimination System

A search of the PDES database, dated Jun 22, 2020 has found that there are 1 PDES site(s) within approximately 0.25 miles of the project property.

<u>Equal/Higher Elevation</u>	<u>Address</u>	<u>Direction</u>	<u>Distance (mi/ft)</u>	<u>Map Key</u>
NJDOT CAMDEN CENTRAL GATEWAY	HADDON AVE Camden, NJ 08103 NJ	E	0.24 / 1,279.50	119

NJEMS - New Jersey Environmental Management System (NJEMS) Sites

A search of the NJEMS database, dated Jul 12, 2020 has found that there are 85 NJEMS site(s) within approximately 0.25 miles of the

project property.

<u>Equal/Higher Elevation</u>	<u>Address</u>	<u>Direction</u>	<u>Distance (mi/ft)</u>	<u>Map Key</u>
EMDUR METAL PRODUCTS INC	1115 MT VERNON ST P O BOX 1087 CAMDEN NJ 08101	NW	0.00 / 23.47	<u>2</u>
KENS AUTO REPAIR CENTER	1035 MT EPHRAIM AVE CAMDEN NJ 08108	W	0.01 / 55.40	<u>8</u>
926 HADDON AVENUE	926 HADDON AVE & INGE PL CAMDEN CITY NJ 08103	NNE	0.09 / 481.34	<u>27</u>
CIRT URBAN RENEWAL CORP	CAMPBELL PL CAMDEN NJ 08101	NNE	0.10 / 549.94	<u>40</u>
CAMDEN REAL ESTATE & PROPERTY	876 HADDON AVE CAMDEN NJ 08104	N	0.13 / 678.44	<u>56</u>
CAMDEN CITY BD OF ED LINCOLN ELEMENTARY SCHOOL	ROSE ST & KAIGHNS AVE CAMDEN NJ 08102	SE	0.13 / 690.31	<u>57</u>
SOUTH EAST PRINCESS AVENUE & WALNUT STREET	SE PRINCESS AVE & WALNUT ST CAMDEN NJ 08102	NE	0.13 / 700.90	<u>60</u>
PRINCESS AVENUE AUTO SALES	911 PRINCESS AVE CAMDEN NJ 08103	NE	0.13 / 705.88	<u>61</u>
HEATHS HOME REMODELING	1049 PRINCESS AVE CAMDEN NJ 08103	ENE	0.14 / 756.81	<u>62</u>
WAREHOUSING ASSOC	1300 WALNUT ST CAMDEN CITY NJ 08100	NE	0.15 / 794.62	<u>64</u>
ERH DIE CUTTING	1300 WALNUT ST CAMDEN NJ 08103	NE	0.15 / 794.62	<u>64</u>
CRANE INTERNATIONAL	1300 WALNUT ST CAMDEN NJ 08103	NE	0.15 / 794.62	<u>64</u>
MIKES COLD CUTS	1220 MT EPHRAIM AVE CAMDEN NJ 08104	S	0.15 / 796.48	<u>65</u>

<u>Equal/Higher Elevation</u>	<u>Address</u>	<u>Direction</u>	<u>Distance (mi/ft)</u>	<u>Map Key</u>
NJDEP	SPRUCE ST CAMDEN NJ 08101	NNW	0.15 / 797.63	<u>66</u>
JONNI NORMAN TRUCKING	I-295 CAMDEN NJ 08101	NNE	0.15 / 809.68	<u>67</u>
Z&R MOTOR	899 PRINCESS AVE CAMDEN NJ 08103	NNE	0.16 / 824.14	<u>68</u>
RYDER TRUCK RENTAL & LEASING	LIBERTY ST CAMDEN NJ 08034	SSE	0.16 / 834.59	<u>69</u>
JR CUSTOM AUTO	1176 KAIGHNS AVE CAMDEN NJ 08103	ESE	0.16 / 844.47	<u>71</u>
DEPUTY CROWN INC	861 PRINCESS AVE CAMDEN NJ 08103	NNE	0.16 / 855.82	<u>72</u>
SOUTH JERSEY COMMUNITY TYPESETTING	859 PRINCESS AVE CAMDEN NJ 08103	N	0.16 / 868.85	<u>74</u>
CDI HEAD START @ PARKSIDE	1131 1133 HADDON AVE CAMDEN NJ 08103	E	0.17 / 880.75	<u>76</u>
FRANCIS METAL FABRICATORS INC	813 PRINCESS AVE CAMDEN CITY NJ 08100	N	0.17 / 889.04	<u>77</u>
R&R METAL FABRICATORS INC	813 PRINCESS AVE CAMDEN NJ 08103	N	0.17 / 889.04	<u>77</u>
KIPP COOPER NORCROSS ACADEMY @ WHITTIER	800 814 CHESTNUT ST CAMDEN NJ 08103	W	0.17 / 919.41	<u>80</u>
VACANT LOTS	LOUIS ST & KAIGHNS AVE CAMDEN CITY NJ 08104	ESE	0.19 / 978.53	<u>82</u>
NJDEP BER REGION 2	DIVISION ST CAMDEN NJ 08101	NNW	0.19 / 1,023.19	<u>84</u>

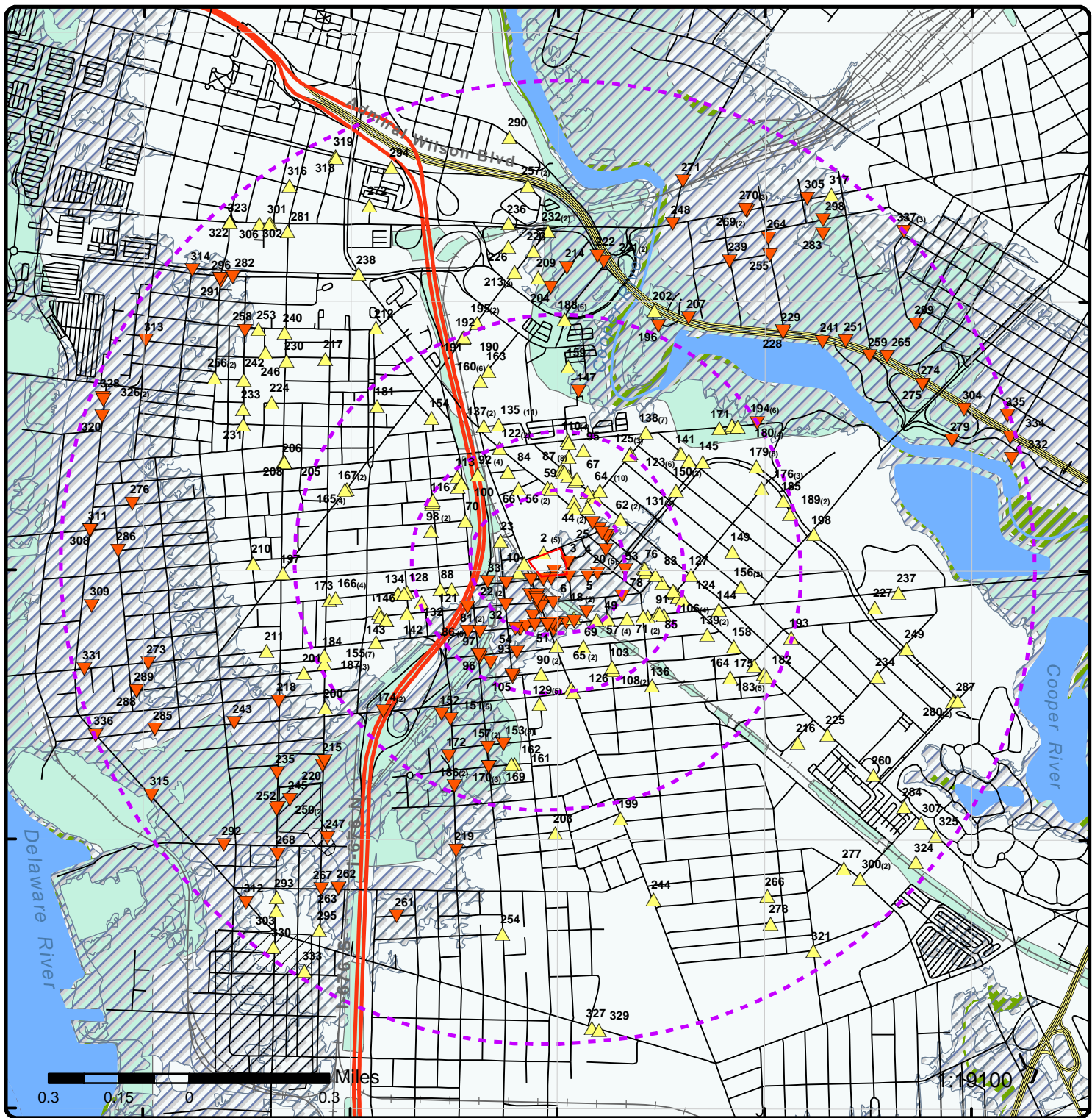
<u>Equal/Higher Elevation</u>	<u>Address</u>	<u>Direction</u>	<u>Distance (mi/ft)</u>	<u>Map Key</u>
821 MEMORIAL AVENUE	821 MEMORIAL AVE CAMDEN NJ 08103	NNE	0.20 / 1,037.51	87
IPAK	821 MEMORIAL AVE CAMDEN NJ 08103	NNE	0.20 / 1,037.51	87
BERNICE MILLER DAY CARE CENTER	1157 HADDON AVE CAMDEN NJ 08102	E	0.20 / 1,078.72	89
SUBURBAN MANAGEMENT	1020 MECHANIC ST CAMDEN NJ 08101	S	0.21 / 1,098.59	90
JOSEPH H STOMEL & SONS	1263 KAIGHNS AVE CAMDEN NJ 08103	ESE	0.21 / 1,119.90	91
DFP TRANSPORTATION	I-676 CAMDEN NJ 08105	NW	0.21 / 1,129.02	92
NJDOT BIN #0430166	I-670 N CAMDEN NJ 08101	NW	0.21 / 1,129.02	92
EASTERN AMERICAN TRANSPORT	I-676 CAMDEN CITY NJ 08105	NW	0.21 / 1,129.02	92
NJDOT BRIDGE PAINTING CAMDEN	I-676 CAMDEN NJ 08102	NW	0.21 / 1,129.02	92
CAMDEN CITY BD OF ED	929 8TH ST CAMDEN NJ 08102	WNW	0.22 / 1,148.11	98
CAMDEN CITY FIRE DEPT KAIGHN AVENUE FIRE STATION	1204 1220 KAIGHNS AVE CAMDEN NJ 08102	ESE	0.22 / 1,186.20	106
TALON MFG INC	800 MEMORIAL AVE CAMDEN NJ 08103	NNE	0.23 / 1,192.37	107
SPRAY TECH INC	800 MEMORIAL AVE CAMDEN NJ 08103	NNE	0.23 / 1,192.37	107

<u>Equal/Higher Elevation</u>	<u>Address</u>	<u>Direction</u>	<u>Distance (mi/ft)</u>	<u>Map Key</u>
JENNIFER GROCERY	1400 ROSE ST CAMDEN NJ 08104	SE	0.23 / 1,203.62	<u>108</u>
CAMDEN CITY SEWER DEPT	PINE ST & MEMORIAL AVE CAMDEN NJ 08103	N	0.23 / 1,222.94	<u>110</u>
PON TEBROS INC	PINE ST & MEMORIAL AVE CAMDEN NJ 08009	N	0.23 / 1,222.94	<u>110</u>
WHITES CLEANING SERVICE	1177 1179 HADDON AVE CAMDEN NJ 08103	E	0.24 / 1,241.14	<u>112</u>
ERICK INDUSTRIES INC	827 829 9TH ST CAMDEN NJ 08103	NW	0.24 / 1,246.84	<u>113</u>
CAMDEN CITY SCH DIST MAINTENANCE WAREHOUSE	901 S 8TH ST CAMDEN NJ 08102	WNW	0.24 / 1,262.54	<u>114</u>
8TH STREET & SPRUCE STREET WAREHOUSE	8TH ST & SPRUCE ST CAMDEN NJ 08103	WNW	0.24 / 1,274.06	<u>115</u>
NJDOT CAMDEN CENTRAL GATEWAY	HADDON AVE CAMDEN NJ 08103	E	0.24 / 1,278.42	<u>117</u>
CAMDEN CNTY HADDON AVENUE TRANSIT VILLAGE LINEAR CONSTRUCTION PROJECT	HADDON AVE CAMDEN NJ 08103	E	0.24 / 1,278.42	<u>117</u>
MOUNT EPHRAIM GROCERY	1425 MT EPHRAIM AVE CAMDEN NJ 08104	SSE	0.24 / 1,289.69	<u>120</u>
CAMDEN CITY BD OF ED WHITTIER ELEMENTARY SCHOOL	740 CHESTNUT ST & 8TH AVE CAMDEN NJ 08034	WSW	0.24 / 1,293.52	<u>121</u>
VERIZON COMMUNICATIONS INC	HADDON AVE & PINE ST CAMDEN NJ 08101	NNW	0.25 / 1,300.16	<u>122</u>

<u>Equal/Higher Elevation</u>	<u>Address</u>	<u>Direction</u>	<u>Distance (mi/ft)</u>	<u>Map Key</u>
CRANE INTERNATIONAL CORP	1321 WALNUT ST CAMDEN NJ 08103	NE	0.25 / 1,314.22	<u>123</u>
LERRO CHEMICAL CO	1321 WALNUT ST CAMDEN CITY NJ 08101	NE	0.25 / 1,314.22	<u>123</u>
<u>Lower Elevation</u>	<u>Address</u>	<u>Direction</u>	<u>Distance (mi/ft)</u>	<u>Map Key</u>
RELIABLE TIRE CO	1115 CHESTNUT ST CAMDEN CITY NJ 08103	SSE	0.00 / 0.00	<u>1</u>
PENN JERSEY RECYCLING INC	1112 CHESTNUT ST CAMDEN NJ 08103	S	0.01 / 41.55	<u>7</u>
TEES TIRE SHOP	1112 MT EPHRAIM AVE CAMDEN NJ 08104	SSW	0.04 / 218.31	<u>11</u>
STAR JUNK DEALER INC	1190 CHESTNUT ST CAMDEN NJ 08103	ESE	0.04 / 232.79	<u>12</u>
BUDDYS AUTO BODY & FRAME	1119 1125 MT EPHRAIM AVE CAMDEN NJ 08104	SSW	0.05 / 271.71	<u>15</u>
MARTINEZ AUTO REPAIR INC	1125 MT EPHRAIM AVE CAMDEN NJ 08105	SSW	0.05 / 271.71	<u>15</u>
MIGUELS AUTO BODY	1106 SYCAMORE ST CAMDEN NJ 08103	S	0.06 / 308.55	<u>18</u>
CARTWRIGHTS AUTO BODY	1124 MT EPHRAIM AVE CAMDEN NJ 08103	SSW	0.06 / 341.39	<u>19</u>
NJDEP BER REGION 2	1187 CHESTNUT ST CAMDEN NJ 08102	E	0.07 / 344.22	<u>20</u>
RESIDENCE @ 1187 CHESTNUT STREET	1187 CHESTNUT ST CAMDEN CITY NJ 08101	E	0.07 / 344.22	<u>20</u>
BERNARD MILLER FABRICATORS	1135 MT EPHRAIM AVE CAMDEN NJ 08103	SSW	0.07 / 345.33	<u>21</u>

<u>Lower Elevation</u>	<u>Address</u>	<u>Direction</u>	<u>Distance (mi/ft)</u>	<u>Map Key</u>
ROCK OF AGES CHRISTIAN DAY CARE	1000 CHESTNUT ST CAMDEN NJ 08103	WSW	0.07 / 354.73	<u>22</u>
NJDEP BER REGION 2	1067 DIAMOND ST CAMDEN NJ 08103	E	0.09 / 476.36	<u>26</u>
RALFS HEATING & GENERAL CONTRACTORS	1131 KAIGN AVE CAMDEN NJ 08104	SE	0.09 / 484.00	<u>28</u>
ALMOND GLASS WORKS	1051 HADDON AVE CAMDEN NJ 08103	ENE	0.10 / 540.89	<u>35</u>
UNITED GLASS & TOP WORKS	1057 HADDON AVE CAMDEN NJ 08103	ENE	0.10 / 543.57	<u>37</u>
SPRAY COAT FINISHING CO	1125 KAIGHNS AVE CAMDEN NJ 08103	SSE	0.10 / 547.41	<u>38</u>
RICHLAND CREEK DENTAL	1105 KAIGHN AVE CAMDEN NJ 08103	S	0.10 / 548.38	<u>39</u>
CAMDEN CNTY MUA	KAIGHN AVE CAMDEN NJ 08102	SSE	0.10 / 553.86	<u>41</u>
CAMDEN GULF SERVICE STATION	1033 KAIGHNS AVE & MT EPHRAIM AVE CAMDEN NJ 08105	SSW	0.11 / 561.07	<u>46</u>
PEOPLES CLEANERS	1031 KAIGHNS AVE CAMDEN NJ 08103	SSW	0.11 / 589.96	<u>48</u>
HOSKINS FRENCH DRY CLEANING	1012 KAIGHN AVE CAMDEN NJ 08103	SSW	0.12 / 640.85	<u>52</u>
SECURITY LOCKSMITH & HARDWARE	1014 KAIGHNS AVE CAMDEN NJ 08103	SW	0.12 / 659.88	<u>54</u>
1158 1166 1172 1182 SYCAMORE STREET	1158 1166 1172 1182 SYCAMORE ST CAMDEN NJ 08103	ESE	0.13 / 672.00	<u>55</u>

<u>Lower Elevation</u>	<u>Address</u>	<u>Direction</u>	<u>Distance (mi/ft)</u>	<u>Map Key</u>
807 815 SYCAMORE STREET	807 815 SYCAMORE ST CAMDEN NJ 08103	WSW	0.16 / 866.18	<u>73</u>
ST JOSEPHS POLISH CATHOLIC CHURCH	1010 LIBERTY ST CAMDEN CITY NJ 08104	SSW	0.17 / 903.69	<u>79</u>
ST JOSEPH	1010 LIBERTY ST CAMDEN NJ 08104	SSW	0.17 / 903.69	<u>79</u>
CHAMP INTERNATIONAL SHIPPING INC	900 KAIGHNS AVE CAMDEN NJ 08103	SW	0.18 / 935.03	<u>81</u>
KAIGHN AVENUE BAPTIST CHURCH	831 KAIGHNS AVE CAMDEN NJ 08012	WSW	0.20 / 1,032.18	<u>86</u>
JOSEPH GARTLAND INC	1300 9TH ST CAMDEN NJ 08104	SW	0.21 / 1,134.02	<u>93</u>
BRIGHT LIGHTS USA	9TH ST & LIBERTY ST CAMDEN NJ 08104	SW	0.22 / 1,139.68	<u>97</u>
10TH STREET & MECHANIC STREET DRUM SITE	10TH ST & MECHANIC ST CAMDEN NJ 08104	SSW	0.22 / 1,180.58	<u>105</u>

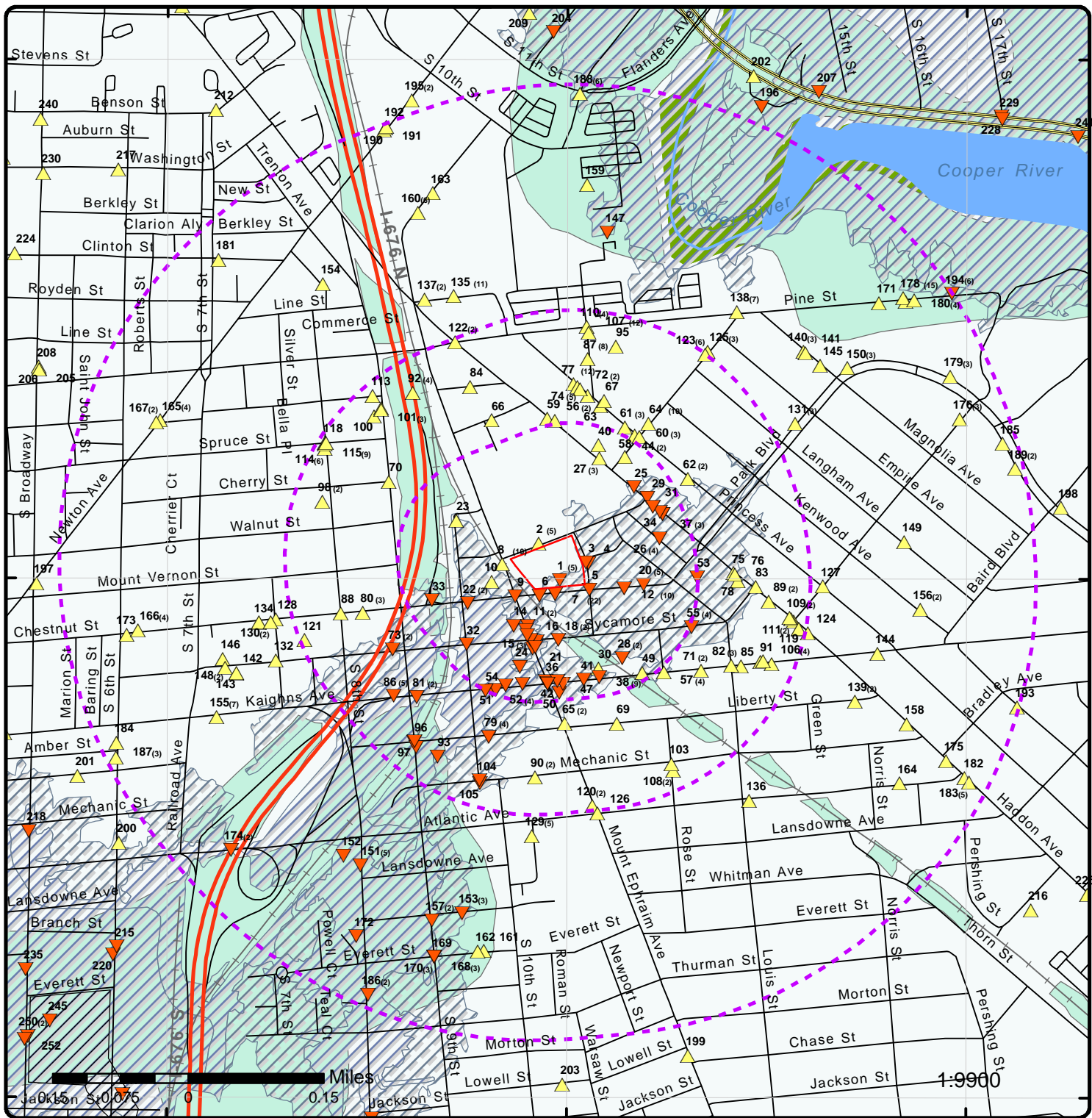


Map : 1.0 Mile Radius

Order Number: 20290400004
Address: 1115 Chestnut Street, Camden, NJ



Project Property	Rails	State Boundary	FWS Special Designation Areas
Buffer Outline	Major Highways	National Priority List Sites	State Brownfield Sites
Eris Sites with Higher Elevation	Major Highways Ramps	National Wetland	State Brownfield Areas
Eris Sites with Same Elevation	Major Roads	Indian Reserve Land	State Superfund Areas: Dept. of Defense
Eris Sites with Lower Elevation	Major Roads Ramps	Historic Fill	State Superfund Areas: NPL
Eris Sites with Unknown Elevation	Secondary Roads	100 Year Flood Zone	WQARF Areas
County Boundary	Secondary Roads Ramps	500 Year Flood Zone	Federal Lands: Dept. of Defense (owned/administered areas)
	Local Roads and Ramps		

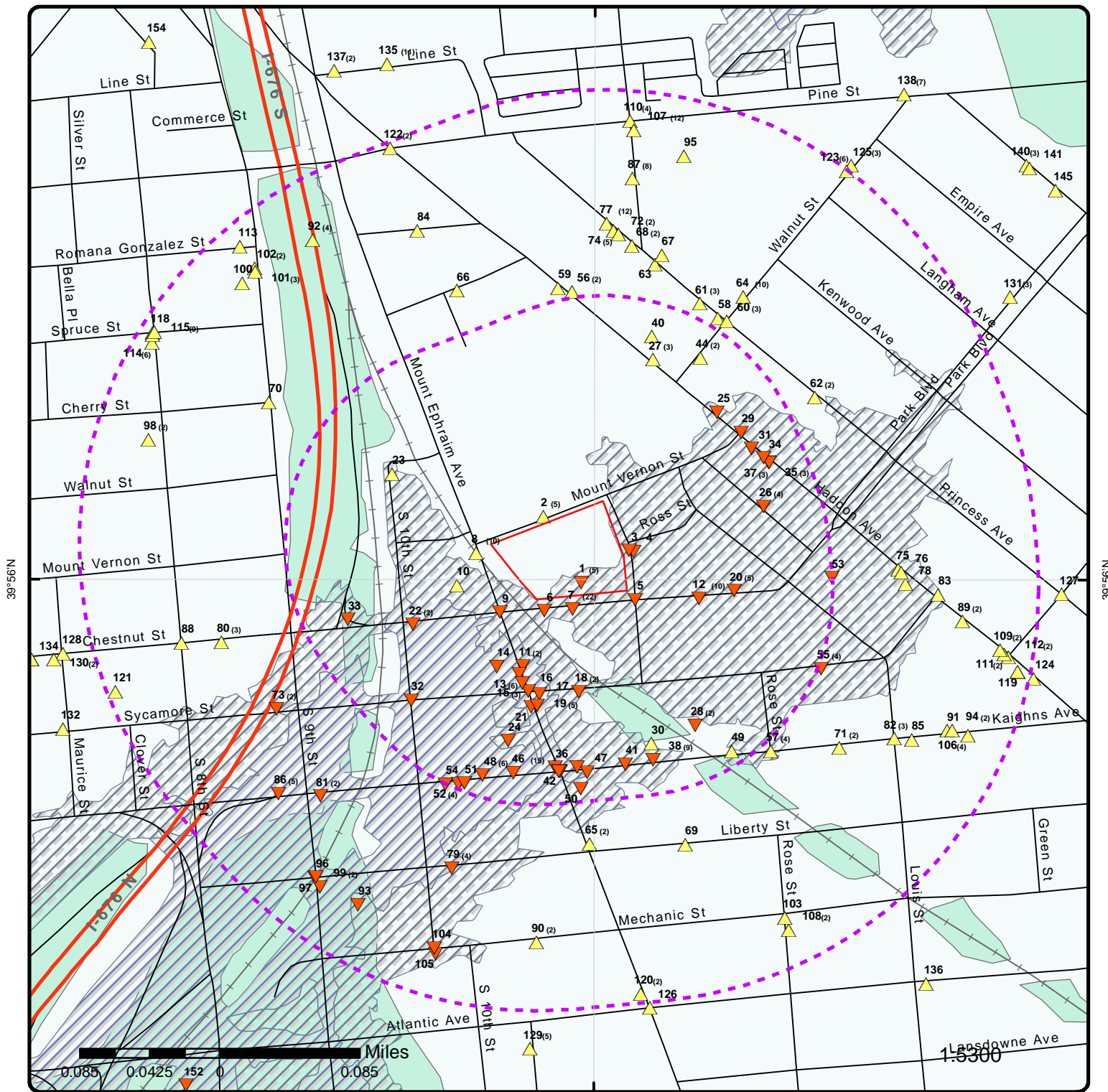


Map : 0.5 Mile Radius

Order Number: 20290400004
Address: 1115 Chestnut Street, Camden, NJ



Project Property	Rails	State Boundary	FWS Special Designation Areas
Buffer Outline	Major Highways	National Priority List Sites	State Brownfield Sites
Eris Sites with Higher Elevation	Major Highways Ramps	National Wetland	State Brownfield Areas
Eris Sites with Lower Elevation	Major Roads	Indian Reserve Land	State Superfund Areas: Dept. of Defense
Eris Sites with Unknown Elevation	Major Roads Ramps	Historic Fill	State Superfund Areas: NPL
County Boundary	Secondary Roads	100 Year Flood Zone	WQARF Areas
	Secondary Roads Ramps	500 Year Flood Zone	Federal Lands: Dept. of Defense (owned/administered areas)
	Local Roads and Ramps		



Map : 0.25 Mile Radius

Order Number: 20290400004

Address: 1115 Chestnut Street, Camden, NJ



Project Property	Rails	State Boundary	FWS Special Designation Areas
Buffer Outline	Major Highways	National Priority List Sites	State Brownfield Sites
Eris Sites with Higher Elevation	Major Highways Ramps	National Wetland	State Brownfield Areas
Eris Sites with Same Elevation	Major Roads	Indian Reserve Land	State Superfund Areas: Dept. of Defense
Eris Sites with Lower Elevation	Major Roads Ramps	Historic Fill	State Superfund Areas: NPL
Eris Sites with Unknown Elevation	Secondary Roads	100 Year Flood Zone	WQARF Areas
County Boundary	Secondary Roads Ramps	500 Year Flood Zone	Federal Lands: Dept. of Defense (owned/administered areas)
	Local Roads and Ramps		

75°7'W

75°6'30"W

75°6'W

39°56'30"N

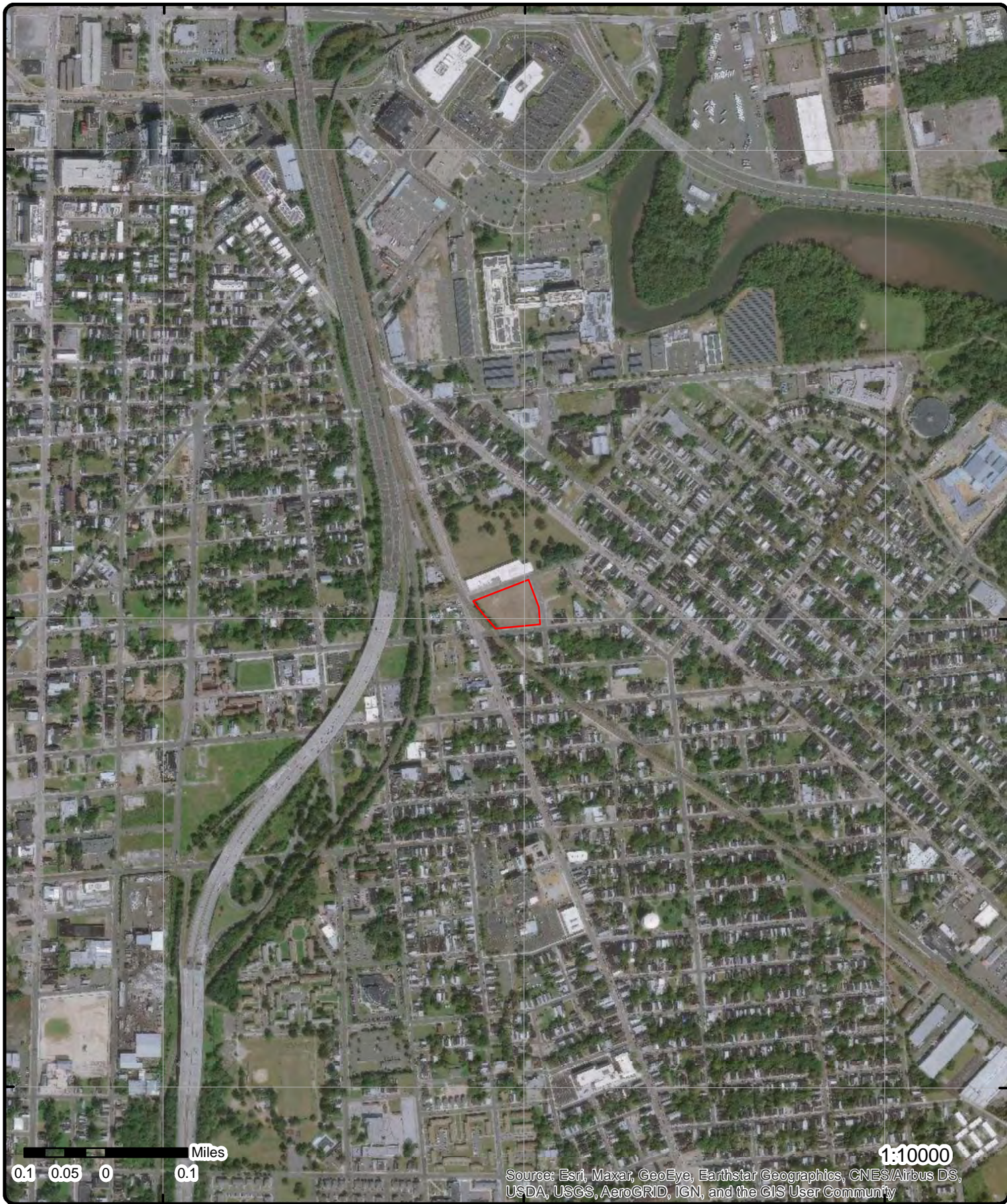
39°56'30"N

39°56'N

39°56'N

39°55'30"N

39°55'30"N



Source: Esri, Maxar, GeoEye, Earthstar Geographics, CNES/Airbus DS, USDA, USGS, AeroGRID, IGN, and the GIS User Community

1:10000

Aerial Year: 2019

Address: 1115 Chestnut Street, Camden, NJ

Source: ESRI World Imagery

Order Number: 20290400004



© ERIS Information Inc.



Topographic Map Year: 2016

Address: 1115 Chestnut Street, NJ

Quadrangle(s): Philadelphia,PA; Camden,NJ

Source: USGS Topographic Map

Order Number: 20290400004



© ERIS Information Inc.

Detail Report

Map Key	Number of Records	Direction	Distance (mi/ft)	Elev/Diff (ft)	Site	DB
<u>1</u>	1 of 5	SSE	0.00 / 0.00	9.90 / -1	RELIABLE TIRE CO 1115 CHESTNUT ST Camden City NJ	UST REM

PI No: 021388
 County: Camden County

Details

Activity No: LSR120001

<u>1</u>	2 of 5	SSE	0.00 / 0.00	9.90 / -1	RELIABLE TIRE CO 1115 CHESTNUT ST Camden City NJ 08103	UST
----------	--------	-----	-------------	-----------	--	-----

PI No: 021388 UST Status(es): Active Type UST Reg: Commercial/Industrial PI Name: RELIABLE TIRE CO Municipality: Camden City County: Camden Zip Code: 08103	Pref ID No: 021388 PI ID: 80612 Alternate PI Name: RELIABLE TIRE CO Alternate Address 1: 1115 CHESTNUT ST Alternate Address 2: NW CHESTNUT & ORCHARD STS Alt Municipality: Camden City Alternate County: Camden
---	---

Tank Contact Information

Type: Facility Operator First Name: Not Identified Mid Init: Last Name: Not Identified Organization: Not Identified	Address Line 1: Address Line 2: City: State: Zip:
Type: Tank Owner First Name: MORTON Mid Init: Last Name: MILLER Organization: CHESTNUT REALTY ASSOC	Address Line 1: PO BOX 1335 Address Line 2: City: Cherry Hill State: NJ Zip: 080340046

Tank Identification

Tank ID: TANK-3
 Tank No: 00A3

Tank Data Information

Tank No: 00A3 Tank Status: Out of Service Tank Status Date: 1/1/1944 Tank Content: Other Spill Contained: No Tank Size: 6500 Install Date: 1/1/1944	Tank Compliance: No Compliance Monitor: No Overfill Protection: No Spill Containment: No Tank Wellhead: Overfill: No
---	---

<i>Map Key</i>	<i>Number of Records</i>	<i>Direction</i>	<i>Distance (mi/ft)</i>	<i>Elev/Diff (ft)</i>	<i>Site</i>	<i>DB</i>
----------------	--------------------------	------------------	-------------------------	-----------------------	-------------	-----------

Tank Monitoring Information

Tank Pipe: Tank
Type: None

Tank Pipe: Pipe
Type: None

Tank/Pipe Content Information

Tank/Pipe: Tank
Type: Other

Tank/Pipe: Pipe
Type: CONVERSION (NON-NULLABLE)

Tank/Pipe Structure

Tank Structure: Single Wall
Pipe Structure Tank UST: Single Wall

Tank Identification

Tank ID: TANK-2
Tank No: 00A2

Tank Data Information

Tank No:	00A2	Tank Compliance:	No
Tank Status:	Out of Service	Compliance Monitor:	No
Tank Status Date:	1/1/1944	Overfill Protection:	No
Tank Content:	Other	Spill Containment:	No
Spill Contained:	No	Tank Wellhead:	
Tank Size:	6500	Overfill:	No
Install Date:	1/1/1944		

Tank Monitoring Information

Tank Pipe: Pipe
Type: None

Tank Pipe: Tank
Type: None

Tank/Pipe Content Information

Tank/Pipe: Pipe
Type: CONVERSION (NON-NULLABLE)

Tank/Pipe: Tank
Type: Other

Tank/Pipe Structure

Tank Structure: Single Wall
Pipe Structure Tank UST: Single Wall

Tank Identification

Map Key	Number of Records	Direction	Distance (mi/ft)	Elev/Diff (ft)	Site	DB
---------	-------------------	-----------	------------------	----------------	------	----

Tank ID: TANK-1
 Tank No: 00A1

Tank Data Information

Tank No:	00A1	Tank Compliance:	No
Tank Status:	Out of Service	Compliance Monitor:	No
Tank Status Date:	1/1/1944	Overfill Protection:	1
Tank Content:	Heating Oil (No. 2)	Spill Containment:	No
Spill Contained:	No	Tank Wellhead:	
Tank Size:	6500	Overfill:	1
Install Date:	1/1/1944		

Tank Monitoring Information

Tank Pipe: Pipe
 Type: None

Tank Pipe: Tank
 Type: None

Tank/Pipe Content Information

Tank/Pipe: Pipe
 Type: CONVERSION (NON-NULLABLE)

Tank/Pipe: Tank
 Type: Other

Tank/Pipe Structure

Tank Structure: Single Wall
 Pipe Structure Tank UST: Single Wall

Additional Information - GIS Open Data Web Download

Site ID:	53365	Activity Type:	Updated UST Registration
Int Doc ID:	1939022	Aco Exists:	
Doc Status:	Expired	Coord Type:	Digital Image
Inspection:	01-Jan-1970	Coord Sour:	DEP-Program
Expiration:	30-Jun-2001	X Coord:	321472.06
Period:	06/29/2001-06/30/2001	Y Coord:	401281.37
Coord Syst:	NJ State Plane (NAD83) - USFEET		
Global ID:	{3D7542A9-8303-4703-A41C-8F064BA1077C}		

Additional Information - GIS Open Data Web Download

Site ID:	53365	Activity Type:	HW - UST Inspection
Int Doc ID:	6311388	Aco Exists:	
Doc Status:	Inspection Conducted	Coord Type:	Digital Image
Inspection:	27-Jun-2007	Coord Sour:	DEP-Program
Expiration:	01-Jan-1970	X Coord:	321472.06
Period:	-	Y Coord:	401281.37
Coord Syst:	NJ State Plane (NAD83) - USFEET		
Global ID:	{7BAE9452-ECB2-4DCF-8D80-B6DDB897F2B6}		

<u>1</u>	3 of 5	SSE	0.00 / 0.00	9.90 / -1	RELIABLE TIRE CO 1115 CHESTNUT ST CHERRY HILL NJ 08002	FINDS/FRS
----------	--------	-----	-------------	-----------	--	-----------

Registry ID: 110031611316

Map Key	Number of Records	Direction	Distance (mi/ft)	Elev/Diff (ft)	Site	DB
FIPS Code:		34007				
HUC Code:		02040202				
Site Type Name:		STATIONARY				
Location Description:						
Supplemental Location:						
Create Date:		02-NOV-07				
Update Date:		30-JUL-12				
Interest Types:		STATE MASTER				
SIC Codes:						
SIC Code Descriptions:						
NAICS Codes:						
NAICS Code Descriptions:						
Conveyor:		FRS-GEOCODE				
Federal Facility Code:						
Federal Agency Name:						
Tribal Land Code:						
Tribal Land Name:						
Congressional Dist No:		03				
Census Block Code:		340076033011000				
EPA Region Code:		02				
County Name:		CAMDEN				
US/Mexico Border Ind:						
Latitude:		39.93681				
Longitude:		-75.0148				
Reference Point:		ENTRANCE POINT OF A FACILITY OR STATION				
Coord Collection Method:		ADDRESS MATCHING-HOUSE NUMBER				
Accuracy Value:		50				
Datum:		NAD83				
Source:						
Facility Detail Rprt URL:		https://ofmpub.epa.gov/frs_public2/fii_query_detail.disp_program_facility?p_registry_id=110031611316				
Program Acronyms:						

NJ-NJEMS:53365

<u>1</u>	4 of 5	SSE	0.00 / 0.00	9.90 / -1	RELIABLE TIRE CO 1115 CHESTNUT ST CAMDEN CITY NJ 08103	NJEMS
----------	--------	-----	-------------	-----------	--	-------

Site ID:	53365	Address 1:	1115 CHESTNUT ST
WMA:	18	Address 2:	
GNIS:	885177	Address 3:	
HUC11:	02040202110	Mun Code:	0408
HUC14:	02040202110060	Mun:	CAMDEN CITY
SSN:	0408	Municipality:	CAMDEN CITY
Object ID:	60385	County:	CAMDEN
Key:	3400710000	Zip Code:	08103
WMA Name:	Lower Delaware	X Coord No:	321472.06
Wregion:	5	Y Coord No:	401281.37
WR Name:	Lower Delaware	Latitude:	39.933526912374
W Name:	Cooper River	Longitude:	-75.1085910037101
SW Name:	Cooper River (below Rt 130)	Coord Orig:	DEP-Program
Global ID:	{80A39DF7-F80D-4953-B8F3-0E391AC2C023}	Coord Sys:	NJ STATE PLANE (NAD83) - USFEET
Coord Type:	Digital Image		

<u>1</u>	5 of 5	SSE	0.00 / 0.00	9.90 / -1	RELIABLE TIRE CO 1115 CHESTNUT ST, NW CHESTNUT & ORCHARD STS Camden City NJ 103	SITE REMEDIATION
----------	--------	-----	-------------	-----------	--	------------------

Site ID:	53365
PI ID:	021388
Type:	SRP-PI
Program:	Site Remediation

Map Key	Number of Records	Direction	Distance (mi/ft)	Elev/Diff (ft)	Site	DB
2	1 of 5	NW	0.00 / 23.47	12.90 / 2	EMDUR METAL PRODUCTS INC 1115 MT VERNON ST CAMDEN NJ 08101	FINDS/FRS

Registry ID: 110031933656
FIPS Code: 34007
HUC Code: 02040202
Site Type Name: STATIONARY
Location Description:
Supplemental Location:
Create Date: 03-NOV-07
Update Date: 29-DEC-14
Interest Types: STATE MASTER
SIC Codes: 2499, 3873
SIC Code Descriptions: WATCHES, CLOCKS, CLOCKWORK OPERATED DEVICES, AND PARTS, WOOD PRODUCTS, NOT ELSEWHERE CLASSIFIED
NAICS Codes:
NAICS Code Descriptions:
Conveyor: FRS-GEOCODE
Federal Facility Code:
Federal Agency Name:
Tribal Land Code:
Tribal Land Name:
Congressional Dist No: 01
Census Block Code: 340076002001045
EPA Region Code: 02
County Name: CAMDEN
US/Mexico Border Ind:
Latitude: 39.93409
Longitude: -75.10811
Reference Point: CENTER OF A FACILITY OR STATION
Coord Collection Method: ADDRESS MATCHING-HOUSE NUMBER
Accuracy Value: 30
Datum: NAD83
Source:
Facility Detail Rprt URL: https://ofmpub.epa.gov/frs_public2/fii_query_detail.disp_program_facility?p_registry_id=110031933656
Program Acronyms:

NJ-NJEMS:32052

2	2 of 5	NW	0.00 / 23.47	12.90 / 2	EMDUR METAL PRODUCTS INC 1115 MT VERNON ST P O BOX 1087 CAMDEN NJ 08101	NJEMS
-------------------	--------	----	--------------	-----------	--	-------

Site ID: 32052
WMA: 18
GNIS: 885177
HUC11: 02040202110
HUC14: 02040202110060
SSN: 0408
Object ID: 60555
Key: 3400710000
WMA Name: Lower Delaware
Wregion: 5
WR Name: Lower Delaware
W Name: Cooper River
SW Name: Cooper River (below Rt 130)
Global ID: {A3643AF7-8A36-4A98-87F4-59DB0EF171DE}
Coord Type: GPS
Address 1: 1115 MT VERNON ST
Address 2: P O BOX 1087
Address 3:
Mun Code: 0408
Mun: CAMDEN CITY
Municipality: CAMDEN CITY
County: CAMDEN
Zip Code: 08101
X Coord No: 321190
Y Coord No: 401360
Latitude: 39.9337374872243
Longitude: -75.1095987594236
Coord Orig: DEP-GIS
Coord Sys: NJ STATE PLANE (NAD83) - USFEET

Map Key	Number of Records	Direction	Distance (mi/ft)	Elev/Diff (ft)	Site	DB
2	3 of 5	NW	0.00 / 23.47	12.90 / 2	EMDUR METAL PRODUCTS INC 1115 MT VERNON ST Camden City NJ 103	ALL SITES
Site ID:		32052				
PI ID:		28950900000				
Type:		POLLUTION PREVENTION/RIGHT TO KNOW				
Program:		Right-to-Know				
2	4 of 5	NW	0.00 / 23.47	12.90 / 2	EMDUR METAL PRODUCTS INC 1115 MT VERNON ST Camden City NJ 103	ALL SITES
Site ID:		32052				
PI ID:		451291				
Type:		NJPDES				
Program:		Water Quality				
2	5 of 5	NW	0.00 / 23.47	12.90 / 2	EMDUR METAL PRODUCTS INC 1115 MT VERNON ST Camden City NJ 103	ALL SITES
Site ID:		32052				
PI ID:		51788				
Type:		AIR NON-REGULATED				
Program:		Air				
3	1 of 1	E	0.00 / 23.53	10.21 / -1	ORCHARD ST/ ROSS ST CAMDEN NJ	HIS SPILL
Case No:		00-12-29-1941-41			Operator: CHRIS	
Hazmat:					Caller Name: REDACTED	
Case Number:					Caller Phone:	
TD Log:		72659			Caller Street:	
Dt Received:		29-DEC-00			Caller Muni:	
Nature of Incident:		Municipality			Caller State:	
Substances:					Caller Title:	
Substance Identity:					Incident Location: Other	
Substance State:					Other Location:	
Substance Name:					Location Site: AT INTERSECTION OF	
A310 Letter:		0			Location Phone:	
TCPA Chemical:					Location County: CAMDEN	
Comu Code:		0408			Location Type: Commercial	
Reference Code:		002			Incident Date: 29-DEC-00	
Amount Released:					Incident Time: 1900	
Release Verifi:					Resp Party: Unknown	
Subst Contained:					Resp Party Name:	
Type of Spill:					Res Party Contact:	
Incident Desc:					Resp Party Title:	
Injuries:		N			Resp Party Phone:	
Public Exposure:		N			Resp Party Street:	
Facility Evacuation:		N			Resp Party Munic:	
Police at Scene:		Y			Resp Party County:	
Public Evacuation:		N			Resp Party State:	
Firemen at Scene:		Y			Resp Zip:	
Assis Required:		N			Local Munic Name:	
Road Closed:		No			Local Munic Title:	
Contamination:		Land			Local Munic Phone:	
Receiving Water:					Local Munic Date:	
Wind Direc Speed:		0			Local Munic Time:	
Direction:					Other Name:	
NJSP Name:					Other Title:	
NJSP Title:					Other Phone:	

Map Key	Number of Records	Direction	Distance (mi/ft)	Elev/Diff (ft)	Site	DB
---------	-------------------	-----------	------------------	----------------	------	----

NJSP Phone:		Other Date:				
NJSP Date:		Other Time:				
NJSP Time:		A1 Name:				
Date Faxed:		A1 Referral:				
Date 1:		A1 Region:				
Date 2:		A1 Phone:				
Date 3:		A1 Date:				
A1 Time:		Moa:	0			
A1 Tm:		Drill:	0			
A2 Name:		Muni Notify:	0			
A2 Referral:		Hazardous:	Unknown			
A2 Region:		A2 Phone:				
A2 Date:		A2 Time:				
A2 Tm:		A3 Name:				
A3 Referral:		A3 Region:				
A3 Phone:		A3 Date:				
A3 Time:		A3 Tm:				
Date Printed:		Date A310:				
Date Updated:						
Comments:						
Status at Scene:	Information REDACTED due to data corruption causing status reporting errors					

Officials Information

Name:		Phone:	
Method:	Faxed	Date:	29-DEC-00
Notify:	Southern	Time:	
Offiliate:	HAZ-WST		
Name:		Phone:	
Method:	Faxed	Date:	29-DEC-00
Notify:	HQ	Time:	
Offiliate:	DOH		
Name:	C. HAGERMAN	Phone:	
Method:	Paged	Date:	29-DEC-00
Notify:	ER2	Time:	1951
Offiliate:	DRPSR		

Substances Information

Chem Code:	02879	Identity:	Known
Substance:	UNKNOWN LIQUID	Substate:	Liquid
Spill Type:	Terminated	Sign:	
UNNO:		Amount:	35
TCPA:	U	Unit:	GALS.
HAZMAT:	U	Verify:	Estimate
Approved:	15-JAN-91	Contained:	Yes

<u>4</u>	1 of 1	E	0.01 / 36.03	10.21 / -1	1050 ORCHARD ST CAMDEN NJ	HIS SPILL
----------	--------	---	--------------	------------	------------------------------	-----------

Case No:	95-9-9-1116-52	Operator:	JIMH
Hazmat:	Y	Caller Name:	REDACTED
Case Number:	74986	Caller Phone:	
TD Log:	14438	Caller Street:	
Dt Received:	09-SEP-95	Caller Muni:	
Nature of Incident:	Municipal	Caller State:	
Substances:		Caller Title:	
Substance Identity:	Known	Incident Location:	Other
Substance State:	Gas	Other Location:	
Substance Name:	PROPANE	Location Site:	REAR OF
A310 Letter:	N	Location Phone:	
TCPA Chemical:	N	Location County:	CAMDEN
Comu Code:	0408	Location Type:	Residential

Map Key	Number of Records	Direction	Distance (mi/ft)	Elev/Diff (ft)	Site	DB
Reference Code:	002				Incident Date:	09-SEP-95
Amount Released:	80 LB				Incident Time:	1047
Release Verifi:	Potential				Resp Party:	UnKnown
Subst Contained:	N				Resp Party Name:	
Type of Spill:	Continuous				Res Party Contact:	
Incident Desc:	Abandoned Containers,Air				Resp Party Title:	
Injuries:	N				Resp Party Phone:	
Public Exposure:	N				Resp Party Street:	
Facility Evacuation:	N				Resp Party Munic:	
Police at Scene:	Y				Resp Party County:	
Public Evacuation:	N				Resp Party State:	
Firemen at Scene:	Y				Resp Zip:	
Assis Required:	N				Local Munic Name:	
Road Closed:					Local Munic Title:	
Contamination:	Air				Local Munic Phone:	
Receiving Water:					Local Munic Date:	
Wind Direc Speed:					Local Munic Time:	
Direction:					Other Name:	
NJSP Name:	NJSP/OEM				Other Title:	
NJSP Title:	TPR. EDSEL				Other Phone:	
NJSP Phone:	609-882-2000				Other Date:	
NJSP Date:	09-SEP-95				Other Time:	
NJSP Time:	1123				A1 Name:	G.MCCREARY
Date Faxed:					A1 Referral:	DRPSR
Date 1:					A1 Region:	ER2
Date 2:					A1 Phone:	Faxed,Paged
Date 3:					A1 Date:	09-SEP-95
A1 Time:	1127				Moa:	
A1 Tm:	B				Drill:	
A2 Name:					Muni Notify:	
A2 Referral:					Hazardous:	
A2 Region:					A2 Phone:	
A2 Date:					A2 Time:	
A2 Tm:					A3 Name:	
A3 Referral:					A3 Region:	
A3 Phone:					A3 Date:	
A3 Time:					A3 Tm:	
Date Printed:					Date A310:	
Date Updated:						
Comments:		ER CRIT				
Status at Scene:		CALLER STATED CYLINDER ABANDONED AT ABOVE LOCATION LEAKING. NON EMERGENT .LOCAL OFFICIALS TAKING CARE OF PROBLEM				

5 1 of 1 ESE 0.01 / 39.63 7.94 / -3 CHESTNUT & ORCHARD STREETS Camden City NJ 08101 SPILLS

Incident ID:	389519	Injuries:	No
Incident Type:	Fire	Road Closure:	No
Incident Date:	6/9/2011	DEP Requested:	No
Incident Status:	Continuous	Police at Scene:	Yes
Incident Category:	Other	Firemen at Scene:	Yes
Incident Loc Type:	Commercial	Public Exposure:	No
Comm Center No:	11-06-09-1819-46	Public Evacuation:	No
Reporter Type:	Other	Facility Evacuated:	No
Reporter Rcvd Date:	6/9/2011	Confidential:	
Reporter Title:	REDACTED	Reporter Name:	REDACTED
Rpt Organization:	REDACTED	Incident State:	NJ
Reporter Address:		Incident County:	Camden
Reporter County:		Inci Source County:	
Reporter Municip:		Inci Source Munic:	
Reporter State:		Inci Source ZIP:	
Reporter Zip:		Contact Name:	
Received Date:	6/9/2011		
Incident Source:	UNKNOWN		
Incident Description:	CALLER REPORTS LARGE HEAVY SMOKE PLUME VISABLE OVER CAMDEN COMING FROM AN 8 ALARM ABANDONEND TIRE FACTORY FIRE WHICH IS SPREADING TO NEARBY HOMES.		

Map Key	Number of Records	Direction	Distance (mi/ft)	Elev/Diff (ft)	Site	DB
---------	-------------------	-----------	------------------	----------------	------	----

Incident Src Addr:
Incident Src Add 2:
Location Desc: OLD RELIABLE TIRE FACTORY AT
Incident Database: OPRA Request - Incidents Data (After Dec 31, 2009)

Substances Information (After Dec 31, 2009)

Substance ID:	Known	Hazmat:	No
Substance:	SMOKE	TCPA:	No
Substance Type:	Unknown	State:	Gas
Quantity:		Contained:	No
Units:			

Officials Information (After Dec 31, 2009)

Incident Task:	Notification - Home	ER Organizations:	ER - South
-----------------------	---------------------	--------------------------	------------

<u>6</u>	1 of 1	SSW	0.01 / 40.18	10.69 / 0	1100 CHESTNUT ST CAMDEN NJ	HIS SPILL
----------	--------	-----	--------------	-----------	-------------------------------	-----------

Case No:	98-04-07-1125-09	Operator:	PAT
Hazmat:		Caller Name:	REDACTED
Case Number:		Caller Phone:	
TD Log:	22639	Caller Street:	
Dt Received:	07-APR-98	Caller Muni:	
Nature of Incident:	Municipality	Caller State:	
Substances:		Caller Title:	
Substance Identity:		Incident Location:	Facility
Substance State:		Other Location:	
Substance Name:		Location Site:	PENN JERSEY SCRAP YARD
A310 Letter:	0	Location Phone:	
TCPA Chemical:		Location County:	CAMDEN
Comu Code:	0408	Location Type:	Commercial
Reference Code:	101	Incident Date:	07-APR-98
Amount Released:		Incident Time:	0908
Release Verifi:		Resp Party:	Known
Subst Contained:		Resp Party Name:	PENN JERSEY SCRAP YA
Type of Spill:		Res Party Contact:	
Incident Desc:		Resp Party Title:	
Injuries:	N	Resp Party Phone:	
Public Exposure:	N	Resp Party Street:	1100 CHESTNUT ST
Facility Evacuation:	N	Resp Party Munic:	CAMDEN
Police at Scene:	N	Resp Party County:	CAMDEN
Public Evacuation:	N	Resp Party State:	NJ
Firemen at Scene:	Y	Resp Zip:	
Assis Required:	N	Local Munic Name:	
Road Closed:	No	Local Munic Title:	
Contamination:	Land	Local Munic Phone:	
Receiving Water:		Local Munic Date:	
Wind Direc Speed:	0	Local Munic Time:	
Direction:		Other Name:	
NJSP Name:		Other Title:	
NJSP Title:		Other Phone:	
NJSP Phone:		Other Date:	
NJSP Date:		Other Time:	
NJSP Time:		A1 Name:	
Date Faxed:		A1 Referral:	
Date 1:		A1 Region:	
Date 2:		A1 Phone:	
Date 3:		A1 Date:	
A1 Time:		Moa:	0
A1 Tm:		Drill:	0
A2 Name:		Muni Notify:	-1
A2 Referral:		Hazardous:	
A2 Region:		A2 Phone:	

Map Key	Number of Records	Direction	Distance (mi/ft)	Elev/Diff (ft)	Site	DB
A2 Date: A2 Tm: A3 Referral: A3 Phone: A3 Time: Date Printed: Date Updated: Comments: Status at Scene:		A2 Time: A3 Name: A3 Region: A3 Date: A3 Tm: Date A310:		SPILL AT SCRAP YARD. HD ON SCENE. R.P. HANDLED CLEANUP.		

Officials Information

Name:		Phone:	
Method:	Faxed, Mailed	Date:	07-APR-98
Notify:	BFO-CAS	Time:	
Offiliate:	DRPSR		

Substances Information

Chem Code:	02017	Identity:	Known
Substance:	OIL MOTOR	Substate:	Liquid
Spill Type:	Terminated	Sign:	
UNNO:		Amount:	2
TCPA:	N	Unit:	GALS.
HAZMAT:	Y	Verify:	Estimate
Approved:	04-AUG-90	Contained:	Yes

7 1 of 22 S 0.01 / 41.55 9.27 / -2 1112 CHESTNUT ST
CAMDEN CITY NJ 08103-2702 RE EVAL

PI ID:	G000010064
Status:	Assigned to RPIU. Under Investigation.
Category:	Non-Homeowner
Site Name:	PENN JERSEY RUBBER & WASTE COMPANY
County:	CAMDEN

7 2 of 22 S 0.01 / 41.55 9.27 / -2 1112 CHESTNUT AVE
CAMDEN NJ HIS SPILL

Case No:	89-10-16-0928	Operator:	JOEG
Hazmat:	Y	Caller Name:	REDACTED
Case Number:		Caller Phone:	
TD Log:	11865	Caller Street:	
Dt Received:	16-OCT-89	Caller Muni:	
Nature of Incident:	Other	Caller State:	
Substances:		Caller Title:	
Substance Identity:	Known	Incident Location:	Facility
Substance State:	Liquid	Other Location:	
Substance Name:	SOIL CONTAMINATED WITH OIL FUEL	Location Site:	PENN JERSEY RUBBER & WASTE
A310 Letter:	Y	Location Phone:	
TCPA Chemical:	N	Location County:	CAMDEN
Comu Code:	0408	Location Type:	Municipal
Reference Code:	002	Incident Date:	20-SEP-89
Amount Released:	UNK	Incident Time:	
Release Verifi:		Resp Party:	Known
Subst Contained:	Y	Resp Party Name:	PENN JERSEY RUBBER &
Type of Spill:	Intermittent	Res Party Contact:	
Incident Desc:	Spill, Sloppy Housekeeping	Resp Party Title:	
Injuries:	N	Resp Party Phone:	
Public Exposure:	N	Resp Party Street:	1112 CHESTNUT AVE
Facility Evacuation:	N	Resp Party Munic:	CAMDEN
Police at Scene:	N	Resp Party County:	CAMDEN

Map Key	Number of Records	Direction	Distance (mi/ft)	Elev/Diff (ft)	Site	DB
Public Evacuation:	N				Resp Party State:	NJ
Firemen at Scene:	N				Resp Zip:	
Assis Required:	N				Local Munic Name:	OFFICER COVOLESKY
Road Closed:					Local Munic Title:	CAMDEN CITY
Contamination:					Local Munic Phone:	609-757-7400
Receiving Water:					Local Munic Date:	16-OCT-89
Wind Direc Speed:	0				Local Munic Time:	0941
Direction:					Other Name:	
NJSP Name:					Other Title:	
NJSP Title:	OEM				Other Phone:	
NJSP Phone:					Other Date:	
NJSP Date:	16-OCT-89				Other Time:	
NJSP Time:					A1 Name:	P PALS
Date Faxed:					A1 Referal:	DEQ
Date 1:					A1 Region:	ER2
Date 2:					A1 Phone:	OFFICE
Date 3:					A1 Date:	16-OCT-89
A1 Time:	0935				Moa:	
A1 Tm:	T				Drill:	
A2 Name:					Muni Notify:	
A2 Referal:	DEQ				Hazardous:	
A2 Region:	HQ1				A2 Phone:	
A2 Date:					A2 Time:	
A2 Tm:					A3 Name:	
A3 Referal:					A3 Region:	
A3 Phone:					A3 Date:	
A3 Time:					A3 Tm:	
Date Printed:					Date A310:	
Date Updated:						
Comments:						
Status at Scene:						

7 3 of 22 S 0.01 / 41.55 9.27 / -2 1112 CHESTNUT ST CAMDEN NJ HIS SPILL

Case No:	89-07-14-1125	Operator:	JOES
Hazmat:	Y	Caller Name:	REDACTED
Case Number:		Caller Phone:	
TD Log:	7805	Caller Street:	
Dt Received:	14-JUL-89	Caller Muni:	
Nature of Incident:	Other	Caller State:	
Substances:		Caller Title:	
Substance Identity:	Known	Incident Location:	Facility
Substance State:	Liquid	Other Location:	
Substance Name:	OIL WASTE	Location Site:	PENN JERSEY RUBBER WASTE
A310 Letter:	Y	Location Phone:	609-964-1463
TCPA Chemical:	N	Location County:	CAMDEN
Comu Code:	0408	Location Type:	Residential
Reference Code:	02	Incident Date:	14-JUL-89
Amount Released:	UNK	Incident Time:	ONGO
Release Verifi:		Resp Party:	Known
Subst Contained:	N	Resp Party Name:	PENN JERSEY RUBBER W
Type of Spill:	Continuous	Res Party Contact:	UNK
Incident Desc:	Spill	Resp Party Title:	
Injuries:	N	Resp Party Phone:	964-1463
Public Exposure:	N	Resp Party Street:	1112 CHESTNUT ST
Facility Evacuation:	N	Resp Party Munic:	CAMDEN
Police at Scene:	N	Resp Party County:	CAMDEN
Public Evacuation:	N	Resp Party State:	NJ
Firemen at Scene:	N	Resp Zip:	
Assis Required:	Y	Local Munic Name:	CAMDEN PD
Road Closed:		Local Munic Title:	709
Contamination:		Local Munic Phone:	757-7400
Receiving Water:		Local Munic Date:	14-JUL-89
Wind Direc Speed:	0	Local Munic Time:	1133
Direction:		Other Name:	
NJSP Name:		Other Title:	

Map Key	Number of Records	Direction	Distance (mi/ft)	Elev/Diff (ft)	Site	DB
NJSP Title:	OEM				Other Phone:	
NJSP Phone:					Other Date:	
NJSP Date:	14-JUL-89				Other Time:	
NJSP Time:					A1 Name:	ROB SCHRADER
Date Faxed:					A1 Referral:	DEQ
Date 1:					A1 Region:	ER2
Date 2:					A1 Phone:	OFFICE
Date 3:					A1 Date:	14-JUL-89
A1 Time:	1130				Moa:	
A1 Tm:	T				Drill:	
A2 Name:					Muni Notify:	
A2 Referral:	DEQ				Hazardous:	
A2 Region:	HQ1				A2 Phone:	
A2 Date:					A2 Time:	
A2 Tm:					A3 Name:	
A3 Referral:					A3 Region:	
A3 Phone:					A3 Date:	
A3 Time:					A3 Tm:	
Date Printed:					Date A310:	
Date Updated:						
Comments:						
Status at Scene:						

7	4 of 22	S	0.01 / 41.55	9.27 / -2	PENN JERSEY RUBBER & WASTE COMPANY 1112 CHESTNUT ST Camden City NJ 08103	BROWNFIELDS
Site No:	31				Closest Major HWY:	I 676 < 1 miles from site
Brownfield Site No:	31				Closest Local HWY:	miles from site
Site Status:	Incomplete				Closest Rail Line:	
Status:	Incomplete				Traffic Study Comp:	Unknown
Prgm Interest No:					Rail Type:	miles from site
This Site is for:					Road Access:	
Assessed Value:	Other				Public Trans Access:	Yes
Current Zoning:	Unknown				Waterfront Access:	Unknown
Proposed Zoning:	Unknown				County:	CAMDEN
Copy of Ins Plcy:					Size Range Acres:	Unknown
Devet Plan Comp:	Unknown				Rd and Hwy Access:	
Market Study Comp:	Unknown				Airport Access:	Unknown
Wetlands Present:	Unknown				Waterfront Access:	Unknown
Remediation in Prog:	Unknown				Rail Station:	
Endanger Species Pres:	Unknown				Rail Miles Away:	
Site Invest Comp.:	Unknown				Tax Cert Held:	No
W/in 100 Yr Fld Plain:	Unknown				Cost of Ann Prop Tax:	
W/in 500 Yr Fld Plain:	Unknown				Tax Liens in Effect:	No
Prop Size in Acres:	0				Other Liens/Jdmt:	No
Prop Size in Range:	Unknown				OwnerType:	Private
Land Use or Deed Restr:	No				Phone:	(999) 999-9999
Easements:	Unknown				Fax:	(999) 999-9999
No. of Buildings:	0				Authorized Repres:	.
Public Water Avail:	Yes				Relation to Owner:	.
Electric Available:	Yes				Rep Phone:	(999) 999-9999
Gas Available:	Yes				Municipal Phone:	(856) 757-7619
Public Sewer Avail:	Yes				Municipal Fax:	(999) 999-9999
Telephone Avail:	Unknown				Municipal Email:	chlyons@ci.camden.nj.us
Fiber Optics Avail:	Unknown				Coordinates:	0:0
Cable Available:	Unknown				Lot:	UK
Planning Area Desig:	Planning Area 1				Block:	UK
Sensitive Ecosystems or Habitats Present:	Unknown					
Est Comp of Remediation:						
Historic or Archaeological Site Present:	Unknown					
Remedial Action Workplan Comp.:	Unknown					

Map Key	Number of Records	Direction	Distance (mi/ft)	Elev/Diff (ft)	Site	DB
		Unknown				
NJ Remedial Investigation Comp.:		Unknown				
Copies of Environmental Reports AVL:		Unknown				
Site Ever Involved in Envi Litigation:		Unknown				
Site Entered in State Vol Cleanup Prgm:		Unknown				
Site is on the Following List:		Unknown				
Regulatory Sign Off Compl: Email:		njbrownfields@njra.state.nj.us				
Rep Email:						
Municipal Contact:		Charles Lyons Department of Development & Planning Chief of Planning - Division of Planning City Hall, Room 109 Camden, NJ 08101				
Municipal Contact 2:						
Owner:	, NJ 00000				
Current Operations:		None				
Prior Operations Site History:		Manufacturing and waste plant				
Location:		CAMDEN County, 1112 CHESTNUT ST , Camden City, NJ 08103				
Description:		KCSL# on file.				
Comments:						
Link:		https://www.njbrownfieldsproperties.com/SiteInformation.aspx?Site_Number=31				

[7](#) 5 of 22 S 0.01 / 41.55 9.27 / -2 PENN JERSEY RECYCLING INC 1112 CHESTNUT ST CAMDEN NJ 08103 RCRA CESQG

EPA Handler ID: NJN008024184
Gen Status Universe: Conditionally Exempt Small Quantity Generator
Contact Name: JAN DRAGUN
Contact Address: US
Contact Phone No and Ext: 856-964-1463
Contact Email:
Contact Country: US
County Name: CAMDEN
EPA Region: 02
Land Type: Private
Receive Date: 20110930

Violation/Evaluation Summary

Note: NO VIOLATIONS: All of the compliance records associated with this facility (EPA ID) indicate NO VIOLATIONS; Compliance Monitoring and Enforcement table dated May, 2020.

Evaluation Details

Evaluation Start Date: 20110929
Evaluation Type Description: COMPLIANCE EVALUATION INSPECTION ON-SITE
Violation Short Description:
Return to Compliance Date:
Evaluation Agency: EPA

Handler Summary

Importer Activity: No
Mixed Waste Generator: No
Transporter Activity: No
Transfer Facility: No
Onsite Burner Exemption: No
Furnace Exemption: No
Underground Injection Activity: No
Commercial TSD: No
Used Oil Transporter: No
Used Oil Transfer Facility: No

Map Key	Number of Records	Direction	Distance (mi/ft)	Elev/Diff (ft)	Site	DB
Used Oil Processor:		No				
Used Oil Refiner:		No				
Used Oil Burner:		No				
Used Oil Market Burner:		No				
Used Oil Spec Marketer:		No				

Hazardous Waste Handler Details

Sequence No: 1
 Receive Date: 20110930
 Handler Name: PENN JERSEY RECYCLING INC
 Federal Waste Generator Code: 3
 Generator Code Description: Very Small Quantity Generator
 Source Type: Implementer

Hazardous Waste Handler Details

Sequence No: 20
 Receive Date: 20111005
 Handler Name: PENN JERSEY RECYCLING INC
 Federal Waste Generator Code: 3
 Generator Code Description: Very Small Quantity Generator
 Source Type: Notification

Waste Code Details

Hazardous Waste Code: D001
 Waste Code Description: IGNITABLE WASTE

Owner/Operator Details

Owner/Operator Ind:	Current Owner	Street No:	
Type:	Other	Street 1:	1112 CHESTNUT ST
Name:	JANE DRAGUN	Street 2:	
Date Became Current:	20110930	City:	CAMDEN
Date Ended Current:		State:	NJ
Phone:	856-964-1463	Country:	US
Source Type:	Notification	Zip Code:	08103-2702

Owner/Operator Ind:	Current Operator	Street No:	
Type:	Private	Street 1:	1112 CHESTNUT ST
Name:	JANE DRAGUN	Street 2:	
Date Became Current:	20110930	City:	CAMDEN
Date Ended Current:		State:	NJ
Phone:	856-964-1463	Country:	US
Source Type:	Notification	Zip Code:	08103-2702

Historical Handler Details

Receive Dt: 20111005
 Generator Code Description: Very Small Quantity Generator
 Handler Name: PENN JERSEY RECYCLING INC

<u>7</u>	6 of 22	S	0.01 / 41.55	9.27 / -2	PENN JERSEY RECYCLING 1112 CHESTNUT ST CAMDEN NJ 08103	FINDS/FRS
----------	---------	---	-----------------	--------------	--	-----------

Registry ID: 110056293988
 FIPS Code: 34007
 HUC Code: 02040202
 Site Type Name: STATIONARY
 Location Description:

Map Key	Number of Records	Direction	Distance (mi/ft)	Elev/Diff (ft)	Site	DB
---------	-------------------	-----------	------------------	----------------	------	----

Supplemental Location:

Create Date: 26-NOV-13
Update Date: 09-JAN-15
Interest Types: AIR MINOR, CESQG
SIC Codes: 9999
SIC Code Descriptions: NONCLASSIFIABLE ESTABLISHMENTS
NAICS Codes:
NAICS Code Descriptions:
Conveyor: FRS-GEOCODE
Federal Facility Code:
Federal Agency Name:
Tribal Land Code:
Tribal Land Name:
Congressional Dist No: 01
Census Block Code: 340076002001046
EPA Region Code: 02
County Name: CAMDEN
US/Mexico Border Ind:
Latitude: 39.933056
Longitude: -75.109321
Reference Point: ENTRANCE POINT OF A FACILITY OR STATION
Coord Collection Method: ADDRESS MATCHING-HOUSE NUMBER
Accuracy Value: 50
Datum: NAD83
Source:
Facility Detail Rprt URL: https://ofmpub.epa.gov/frs_public2/fii_query_detail.disp_program_facility?p_registry_id=110056293988
Program Acronyms:

AIR:NJ0000003400752211, AIRS/AFS:3400752211, RCRAINFO:NJN008024184

7	7 of 22	S	0.01 / 41.55	9.27 / -2	PENN JERSEY RECYCLING 1112 CHESTNUT ST CAMDEN NJ 08103	ICIS
-------------------	---------	---	--------------	-----------	--	------

EPA Region:	02	Federal Facility ID:	
FRS Facility UIN:	110056293988	Tribal Land Code:	
Program Syst ID:	NJ0000003400752211	County:	Camden
Prog Sys Acronym:	AIR	Latitude:	39.933036
Permit Type:		Longitude:	-75.109323

--Details--

EA Identifier:		Enf Act Forum Dsc:	
EA Type Code:		Fac NAICS Code:	999999
EA Type Desc:		Facility SIC Code:	9999
EA Name:			

7	8 of 22	S	0.01 / 41.55	9.27 / -2	PENN JERSEY RECYCLING INC 1112 CHESTNUT ST CAMDEN NJ 08103	ICIS
-------------------	---------	---	--------------	-----------	--	------

EPA Region:	02	Federal Facility ID:	
FRS Facility UIN:	110056293988	Tribal Land Code:	
Program Syst ID:	NJ0141798	County:	Camden
Prog Sys Acronym:	NPDES	Latitude:	39.933036
Permit Type:	NPDES Individual Permit	Longitude:	-75.109323

--Details--

EA Identifier:		Enf Act Forum Dsc:	
EA Type Code:		Fac NAICS Code:	
EA Type Desc:		Facility SIC Code:	5093
EA Name:			

Map Key	Number of Records	Direction	Distance (mi/ft)	Elev/Diff (ft)	Site	DB
7	9 of 22	S	0.01 / 41.55	9.27 / -2	PENN JERSEY RECYCLING INC 1112 CHESTNUT ST CAMDEN CITY NJ 08103-2702	ICIS
EPA Region: 02		Federal Facility ID:				
FRS Facility UIN:		Tribal Land Code:				
Program Syst ID: 39446		County:				
Prog Sys Acronym: NJ-NJEMS		Latitude: 39.933036				
Permit Type:		Longitude: -75.109323				
--Details--						
EA Identifier:		Enf Act Forum Dsc:				
EA Type Code:		Fac NAICS Code:				
EA Type Desc:		Facility SIC Code:				
EA Name:						

7	10 of 22	S	0.01 / 41.55	9.27 / -2	PENN JERSEY RUBBER & WASTE 1112 CHESTNUT ST CAMDEN NJ 08103	PRP
Site EPA ID: PAD073613663						
Site Name: TONOLLI CORP.						
Site NPL Status: Currently on the Final NPL						
Site Non NPL Status:						
<u>Noticed Party Action Information</u>						
Action Type Seq: NJ-15						
Action Name: Not Ltrs						
Action Date: GENERAL NOTICE 01/27/1988						
Action Type Seq: NJ-7						
Action Name: Not Ltrs						
Action Date: GENERAL NOTICE 04/20/1989						
Action Type Seq: NJ-10						
Action Name: Not Ltrs						
Action Date: GENERAL NOTICE 10/11/1990						
Action Type Seq: SG-2						
Action Name: Spcl Not Ltrs						
Action Date: SPECIAL NOTICE 11/13/1992						

7	11 of 22	S	0.01 / 41.55	9.27 / -2	PENN JERSEY RUBBER & WASTE 1112 CHESTNUT ST CAMDEN NJ 08103	PRP
Site EPA ID: PAD980829493						
Site Name: JACKS CREEK/SITKIN SMELTING & REFINING, INC.						
Site NPL Status: Currently on the Final NPL						
Site Non NPL Status:						
<u>Noticed Party Action Information</u>						
Action Type Seq: NJ-2						
Action Name: Not Ltrs						
Action Date: GENERAL NOTICE 03/01/1994						
Action Type Seq: SG-1						
Action Name: Spcl Not Ltrs						
Action Date: SPECIAL NOTICE 09/30/1997						

Map Key	Number of Records	Direction	Distance (mi/ft)	Elev/Diff (ft)	Site	DB
7	12 of 22	S	0.01 / 41.55	9.27 / -2	PENN JERSEY RECYCLING INC 1112 CHESTNUT ST CAMDEN NJ 08103	NJEMS
Site ID:	39446				Address 1: 1112 CHESTNUT ST	
WMA:	18				Address 2:	
GNIS:	885177				Address 3:	
HUC11:	02040202110				Mun Code: 0408	
HUC14:	02040202110060				Mun: CAMDEN CITY	
SSN:	0408				Municipality: CAMDEN CITY	
Object ID:	60118				County: CAMDEN	
Key:	3400710000				Zip Code: 08103	
WMA Name:	Lower Delaware				X Coord No: 321449	
Wregion:	5				Y Coord No: 401113	
WR Name:	Lower Delaware				Latitude: 39.9330642633611	
W Name:	Cooper River				Longitude: -75.1086691424138	
SW Name:	Cooper River (below Rt 130)				Coord Orig: DEP-GIS	
Global ID:	{57F40DD0-8A35-499B-8E90-CC286752FE62}				Coord Sys: NJ STATE PLANE (NAD83) - USFEET	
Coord Type:	GPS					
7	13 of 22	S	0.01 / 41.55	9.27 / -2	PENN JERSEY RUBBER & WASTE COMPANY 1112 CHESTNUT ST Camden City NJ 100	SITE REMEDIATION
Site ID:	39446					
PI ID:	G000010064					
Type:	SRP-PI					
Program:	Site Remediation					
7	14 of 22	S	0.01 / 41.55	9.27 / -2	PENN JERSEY RECYCLING INC 1112 CHESTNUT ST Camden City NJ 103	ALL SITES
Site ID:	39446					
PI ID:	NJN008024184					
Type:	HW GENERATOR					
Program:	Hazardous Waste					
7	15 of 22	S	0.01 / 41.55	9.27 / -2	PENN JERSEY RECYCLING 1112 CHESTNUT ST Camden City NJ 103	ALL SITES
Site ID:	39446					
PI ID:	206050					
Type:	SOLID WASTE TRANSPORTER					
Program:	Solid Waste					
7	16 of 22	S	0.01 / 41.55	9.27 / -2	PENN JERSEY RECYCLING INC 1112 CHESTNUT ST Camden City NJ 103	ALL SITES
Site ID:	39446					
PI ID:	165170					
Type:	NJPDES					
Program:	Water Quality					

Map Key	Number of Records	Direction	Distance (mi/ft)	Elev/Diff (ft)	Site	DB
7	17 of 22	S	0.01 / 41.55	9.27 / -2	PENN JERSEY RECYCLING INC 1112 CHESTNUT ST Camden City NJ 103	ALL SITES
Site ID:	39446					
PI ID:	52211					
Type:	AIR NON-REGULATED					
Program:	Air					
7	18 of 22	S	0.01 / 41.55	9.27 / -2	PENN JERSEY RECYCLING 1112 CHESTNUT ST Camden City NJ 103	ALL SITES
Site ID:	39446					
PI ID:	NRG000000814					
Type:	HW NON REGULATED					
Program:	Hazardous Waste					
7	19 of 22	S	0.01 / 41.55	9.27 / -2	PENN JERSEY RECYCLING INC 1112 CHESTNUT ST Camden City NJ 103	ALL SITES
Site ID:	39446					
PI ID:	89146000000					
Type:	POLLUTION PREVENTION/RIGHT TO KNOW					
Program:	Right-to-Know					
7	20 of 22	S	0.01 / 41.55	9.27 / -2	PENN JERSEY RECYCLING INC 1112 CHESTNUT ST Camden City NJ 103	ALL SITES
Site ID:	39446					
PI ID:	CS9					
Type:	SOLID WASTE NON-REGULATED					
Program:	Solid Waste					
7	21 of 22	S	0.01 / 41.55	9.27 / -2	PENN JERSEY RECYCLING INC 1112 CHESTNUT ST Camden City NJ 103	ALL SITES
Site ID:	39446					
PI ID:	165283					
Type:	NJPDES					
Program:	Water Quality					
7	22 of 22	S	0.01 / 41.55	9.27 / -2	PENN JERSEY RUBBER & WASTE COMPANY 1112 CHESTNUT ST Camden City NJ	SHWS
Site ID:	39446					
Category:	A				Community Code:	0408
Status:	Active				Lead:	LSRP
Status Dt:	25-Sep-2018				Unk Contam Source:	No
NPL Status:					Dataload Date:	11-Aug-2020
NPL Date:	01-Jan-1970				Home Owner:	No
Eng Control Status:					PI No:	G000010064
					PI Name:	PENN JERSEY RUBBER & WASTE COMPANY
Eng Control Date:	01-Jan-1970				County:	Camden
Deed Notice Status:					Municipality (GIS):	Camden City

Map Key	Number of Records	Direction	Distance (mi/ft)	Elev/Diff (ft)	Site	DB
Deed Notice Date:	01-Jan-1970				Zip Code: 08100	
CEA Status:					CEA Date: 01-Jan-1970	
Remediation Level:	C1				X Coordinate: 321449	
Remedial L:	LSRP 0-1 CAOC				Y Coordinate: 401113	
PI Name (GIS Open Data):	PENN JERSEY RUBBER & WASTE COMPANY					
Address (GIS):	1112 CHESTNUT ST					
Address (Data Miner):	1112 CHESTNUT ST					
City (Data Miner):	Camden City					
County (Data Miner):	Camden					
Coordinate:	NJ State Plane (NAD83) - USFEET					
Status (Data Miner):	Active Sites with Confirmed Contamination					

8 1 of 10 **W** 0.01 / 55.40 12.28 / 1 **1035 MOUNT EPHRAIM A CAMDEN NJ** **HIS SPILL**

Case No:	89-12-04-1532	Operator:	ROB
Hazmat:	U	Caller Name:	REDACTED
Case Number:		Caller Phone:	
TD Log:	13757	Caller Street:	
Dt Received:	04-DEC-89	Caller Muni:	
Nature of Incident:	Other	Caller State:	
Substances:		Caller Title:	
Substance Identity:	Unknown	Incident Location:	Facility
Substance State:	Liquid	Other Location:	
Substance Name:	UNKNOWN LIQUID	Location Site:	PROPERTY
A310 Letter:	Y	Location Phone:	
TCPA Chemical:	U	Location County:	CAMDEN
Comu Code:	0408	Location Type:	Municipal
Reference Code:	002	Incident Date:	04-DEC-89
Amount Released:	N/A	Incident Time:	1515
Release Verifi:		Resp Party:	Unknown
Subst Contained:	N	Resp Party Name:	
Type of Spill:	Continuous	Res Party Contact:	
Incident Desc:	Spill	Resp Party Title:	
Injuries:	N	Resp Party Phone:	
Public Exposure:	N	Resp Party Street:	
Facility Evacuation:	N	Resp Party Munic:	
Police at Scene:	N	Resp Party County:	
Public Evacuation:	N	Resp Party State:	
Firemen at Scene:	N	Resp Zip:	
Assis Required:	U	Local Munic Name:	DISP 712
Road Closed:		Local Munic Title:	CAMDEN
Contamination:		Local Munic Phone:	609-757-7400
Receiving Water:		Local Munic Date:	04-DEC-89
Wind Direc Speed:	0	Local Munic Time:	1543
Direction:		Other Name:	
NJSP Name:		Other Title:	
NJSP Title:	OEM	Other Phone:	
NJSP Phone:		Other Date:	
NJSP Date:	04-DEC-89	Other Time:	
NJSP Time:		A1 Name:	G MCCREARY
Date Faxed:		A1 Referral:	DEQ
Date 1:		A1 Region:	ER2
Date 2:		A1 Phone:	OFFICE
Date 3:		A1 Date:	04-DEC-89
A1 Time:	1540	Moa:	
A1 Tm:	T	Drill:	
A2 Name:		Muni Notify:	
A2 Referral:	DEQ	Hazardous:	
A2 Region:	HQ1	A2 Phone:	
A2 Date:		A2 Time:	
A2 Tm:		A3 Name:	
A3 Referral:		A3 Region:	
A3 Phone:		A3 Date:	
A3 Time:		A3 Tm:	
Date Printed:		Date A310:	

Map Key	Number of Records	Direction	Distance (mi/ft)	Elev/Diff (ft)	Site	DB
---------	-------------------	-----------	------------------	----------------	------	----

Date Updated:
 Comments:
 Status at Scene:

<u>8</u>	2 of 10	W	0.01 / 55.40	12.28 / 1	MLR ENTERPRISES 1035 MT EPHRAIM AVE Camden City NJ	SHWS
----------	---------	---	--------------	-----------	--	------

Site ID: 57178
 Category:
 Status:
 Status Dt:
 NPL Status:
 NPL Date:
 Eng Control Status:
 Eng Control Date:
 Deed Notice Status:
 Deed Notice Date:
 CEA Status:
 Remediation Level:
 Remedial L:
 PI Name (GIS Open Data):
 Address (GIS):
 Address (Data Miner): 1035 MT EPHRAIM AVE
 City (Data Miner): Camden City
 County (Data Miner): Camden
 Coordinate:
 Status (Data Miner): Closed Sites with Remediated Contamination

Community Code:
 Lead:
 Unk Contam Source:
 Dataload Date:
 Home Owner: No
 PI No: 034010
 PI Name: MLR ENTERPRISES
 County:
 Municipality (GIS):
 Zip Code:
 CEA Date:
 X Coordinate:
 Y Coordinate:

<u>8</u>	3 of 10	W	0.01 / 55.40	12.28 / 1	MLR ENTERPRISES 1035 MT EPHRAM AVE Camden City NJ 08104	UST
----------	---------	---	--------------	-----------	---	-----

PI No: 034010
 UST Status(es): Inactive
 Type UST Reg: Commercial/Industrial
 PI Name: MLR ENTERPRISES
 Municipality: Camden City
 County: Camden
 Zip Code: 08104

Pref ID No: 034010
 PI ID: 85516
 Alternate PI Name: MLR ENTERPRISES
 Alternate Address 1: 1035 MT EPHRAM AVE
 Alternate Address 2:
 Alt Municipality: Camden City
 Alternate County: Camden

Tank Contact Information

Type: Facility Operator
 First Name: Not Identified
 Mid Init:
 Last Name: Not Identified
 Organization: MLR ENTERPRISES

Address Line 1: PO BOX 638
 Address Line 2:
 City: Hammonton
 State: NJ
 Zip: 08037

Type: Tank Owner
 First Name: MARGIE
 Mid Init:
 Last Name: PULLIA
 Organization: MLR ENTERPRISES

Address Line 1: PO BOX 638
 Address Line 2:
 City: Hammonton
 State: NJ
 Zip: 08037

Tank Identification

Tank ID: TANK-3
 Tank No: 0002

Tank Data Information

Tank No: 0002 Tank Compliance: No

<i>Map Key</i>	<i>Number of Records</i>	<i>Direction</i>	<i>Distance (mi/ft)</i>	<i>Elev/Diff (ft)</i>	<i>Site</i>	<i>DB</i>
----------------	--------------------------	------------------	-------------------------	-----------------------	-------------	-----------

<i>Tank Status:</i>	Removed				<i>Compliance Monitor:</i>	No
<i>Tank Status Date:</i>	1/31/2001				<i>Overfill Protection:</i>	
<i>Tank Content:</i>	Leaded Gasoline				<i>Spill Containment:</i>	
<i>Spill Contained:</i>					<i>Tank Wellhead:</i>	
<i>Tank Size:</i>	8000				<i>Overfill:</i>	
<i>Install Date:</i>	1/1/1944					

Tank Monitoring Information

<i>Tank Pipe:</i>	Pipe
<i>Type:</i>	None
<i>Tank Pipe:</i>	Tank
<i>Type:</i>	None

Tank/Pipe Content Information

<i>Tank/Pipe:</i>	Tank
<i>Type:</i>	Bare steel
<i>Tank/Pipe:</i>	Pipe
<i>Type:</i>	Bare steel

Tank/Pipe Structure

<i>Tank Structure:</i>	Single Wall
<i>Pipe Structure Tank UST:</i>	Single Wall

Tank Identification

<i>Tank ID:</i>	TANK-5
<i>Tank No:</i>	0004

Tank Data Information

<i>Tank No:</i>	0004	<i>Tank Compliance:</i>	No
<i>Tank Status:</i>	Removed	<i>Compliance Monitor:</i>	No
<i>Tank Status Date:</i>	1/31/2001	<i>Overfill Protection:</i>	
<i>Tank Content:</i>	Leaded Gasoline	<i>Spill Containment:</i>	
<i>Spill Contained:</i>		<i>Tank Wellhead:</i>	
<i>Tank Size:</i>	4000	<i>Overfill:</i>	
<i>Install Date:</i>	1/1/1944		

Tank Monitoring Information

<i>Tank Pipe:</i>	Tank
<i>Type:</i>	None
<i>Tank Pipe:</i>	Pipe
<i>Type:</i>	None

Tank/Pipe Content Information

<i>Tank/Pipe:</i>	Pipe
<i>Type:</i>	Bare steel
<i>Tank/Pipe:</i>	Tank
<i>Type:</i>	Bare steel

Tank/Pipe Structure

Tank Structure: Single Wall
 Pipe Structure Tank UST: Single Wall

Tank Identification

Tank ID: TANK-1
 Tank No: 0001

Tank Data Information

Tank No:	0001	Tank Compliance:	Yes
Tank Status:	Removed	Compliance Monitor:	Yes
Tank Status Date:	8/1/2000	Overfill Protection:	No
Tank Content:	Waste Oil	Spill Containment:	No
Spill Contained:	No	Tank Wellhead:	
Tank Size:	550	Overfill:	No
Install Date:	1/1/1944		

Tank Monitoring Information

Tank Pipe: Tank
 Type: Manual Tank Gauging

Tank Pipe: Pipe
 Type: None

Tank/Pipe Content Information

Tank/Pipe: Pipe
 Type: Bare steel

Tank/Pipe: Tank
 Type: Bare steel

Tank/Pipe Structure

Tank Structure: Single Wall
 Pipe Structure Tank UST: Single Wall

Tank Identification

Tank ID: TANK-4
 Tank No: 0003

Tank Data Information

Tank No:	0003	Tank Compliance:	No
Tank Status:	Removed	Compliance Monitor:	No
Tank Status Date:	1/31/2001	Overfill Protection:	
Tank Content:	Leaded Gasoline	Spill Containment:	
Spill Contained:		Tank Wellhead:	
Tank Size:	8000	Overfill:	
Install Date:	1/1/1944		

Tank Monitoring Information

Tank Pipe: Pipe
 Type: None

Map Key	Number of Records	Direction	Distance (mi/ft)	Elev/Diff (ft)	Site	DB
Tank Pipe: Type:		Tank None				
<u>Tank/Pipe Content Information</u>						
Tank/Pipe: Type:		Pipe Bare steel				
Tank/Pipe: Type:		Tank Bare steel				
<u>Tank/Pipe Structure</u>						
Tank Structure: Pipe Structure Tank UST:		Single Wall Single Wall				
<u>Additional Information - GIS Open Data Web Download</u>						
Site ID:	57178				Activity Type:	Updated UST Registration
Int Doc ID:	612467				Aco Exists:	
Doc Status:	Terminated				Coord Type:	GPS
Inspection:	01-Jan-1970				Coord Sour:	DEP-GIS
Expiration:	30-Jun-2004				X Coord:	321142
Period:	07/01/2001-06/30/2004				Y Coord:	401163
Coord Syst:	NJ State Plane (NAD83) - USFEET					
Global ID:	{03596C9D-19BF-41B0-9024-614BEE2FBB17}					

<u>8</u>	4 of 10	W	0.01 / 55.40	12.28 / 1	KENS AUTO REPAIR CENTER 1035 MT EPHRAIM AVE CAMDEN NJ 08108	FINDS/FRS
----------	---------	---	-----------------	--------------	---	-----------

Registry ID: 110030534624
FIPS Code: 34007
HUC Code: 02040202
Site Type Name: STATIONARY
Location Description:
Supplemental Location:
Create Date: 11-JUN-07
Update Date: 29-DEC-14
Interest Types: STATE MASTER
SIC Codes: 5015, 7534
SIC Code Descriptions: MOTOR VEHICLE PARTS, USED, TIRE RETREADING AND REPAIR SHOPS
NAICS Codes:
NAICS Code Descriptions:
Conveyor: FRS-GEOCODE
Federal Facility Code:
Federal Agency Name:
Tribal Land Code:
Tribal Land Name:
Congressional Dist No: 01
Census Block Code: 340076002002004
EPA Region Code: 02
County Name: CAMDEN
US/Mexico Border Ind:
Latitude: 39.93091
Longitude: -75.10838
Reference Point: ENTRANCE POINT OF A FACILITY OR STATION
Coord Collection Method: ADDRESS MATCHING-HOUSE NUMBER
Accuracy Value: 30
Datum: NAD83
Source:
Facility Detail Rprt URL: https://ofmpub.epa.gov/frs_public2/fii_query_detail.disp_program_facility?p_registry_id=110030534624
Program Acronyms:

NJ-NJEMS:57178

Map Key	Number of Records	Direction	Distance (mi/ft)	Elev/Diff (ft)	Site	DB
8	5 of 10	W	0.01 / 55.40	12.28 / 1	KENS AUTO REPAIR CENTER 1035 MT EPHRAIM AVE CAMDEN NJ 08108	NJEMS
Site ID:	57178	Address 1:	1035 MT EPHRAIM AVE			
WMA:	18	Address 2:				
GNIS:	885177	Address 3:				
HUC11:	02040202110	Mun Code:	0408			
HUC14:	02040202110060	Mun:	CAMDEN CITY			
SSN:	0408	Municipality:	CAMDEN CITY			
Object ID:	60205	County:	CAMDEN			
Key:	3400710000	Zip Code:	08108			
WMA Name:	Lower Delaware	X Coord No:	321142			
Wregion:	5	Y Coord No:	401163			
WR Name:	Lower Delaware	Latitude:	39.9331957738646			
W Name:	Cooper River	Longitude:	-75.1097651307257			
SW Name:	Cooper River (below Rt 130)	Coord Orig:	DEP-GIS			
Global ID:	{60717AA5-530F-464A-AE9E-7DC4C16D9A31}	Coord Sys:	NJ STATE PLANE (NAD83) - USFEET			
Coord Type:	GPS					
8	6 of 10	W	0.01 / 55.40	12.28 / 1	MLR ENTERPRISES 1035 MT EPHRAM AVE Camden City NJ 104	SITE REMEDIATION
Site ID:	57178					
PI ID:	034010					
Type:	SRP-PI					
Program:	Site Remediation					
8	7 of 10	W	0.01 / 55.40	12.28 / 1	M&M TIRE 1035 MT EPHRAIM AVE Camden City NJ 103	ALL SITES
Site ID:	57178					
PI ID:	165391					
Type:	NJPDES					
Program:	Water Quality					
8	8 of 10	W	0.01 / 55.40	12.28 / 1	M AND M TIRE SERVICE 1035 MT EPHRAIM AVE Camden City NJ 105	ALL SITES
Site ID:	57178					
PI ID:	00000022871					
Type:	POLLUTION PREVENTION/RIGHT TO KNOW					
Program:	Right-to-Know					
8	9 of 10	W	0.01 / 55.40	12.28 / 1	1035 MOUNT EPHRIAM AVE Camden City NJ 08103	SPILLS
Incident ID:	748233	Injuries:	No			
Incident Type:	Sloppy Housekeeping	Road Closure:	No			
Incident Date:	3/21/2020	DEP Requested:	No			
Incident Status:	Terminated	Police at Scene:	No			
Incident Category:	Other	Firemen at Scene:	No			
Incident Loc Type:	Commercial	Public Exposure:	No			

Map Key	Number of Records	Direction	Distance (mi/ft)	Elev/Diff (ft)	Site	DB
Comm Center No:	20-03-21-1142-01				Public Evacuation:	No
Reporter Type:	Citizen Complaint				Facility Evacuated:	No
Reporter Rcvd Date:	3/21/2020				Confidential:	
Reporter Title:	REDACTED				Reporter Name:	REDACTED
Rpt Organization:	REDACTED				Incident State:	NJ
Reporter Address:					Incident County:	Camden
Reporter County:					Inci Source County:	Camden
Reporter Municip:					Inci Source Munic:	Camden City
Reporter State:					Inci Source ZIP:	08103
Reporter Zip:					Contact Name:	
Received Date:	3/21/2020					
Incident Source:						
Incident Description:	CALLER REPORTING THAT THERE IS OIL SPILLS ALL OVER THE PROPERTY. STATES THAT HE SUSPECTS THAT THEY IMPROPERLY DISPOSE OF RECYCLING/EMPTY CONTAINERS OF OIL.					
Incident Src Addr:	1035 MOUNT EPHRAIM AVE					
Incident Src Add 2:						
Location Desc:	MATIA'S AUTOMOTIVE					
Incident Database:	OPRA Request - Incidents Data (After Dec 31, 2009)					

Substances Information (After Dec 31, 2009)

Substance ID:	Known	Hazmat:	Yes
Substance:	OIL MOTOR	TCPA:	No
Substance Type:	Unknown	State:	Liquid
Quantity:	0	Contained:	Yes
Units:	unknown		

Officials Information (After Dec 31, 2009)

Incident Task:	A310 Auto Email Sent	ER Organizations:	
Incident Task:	Notification - A310	ER Organizations:	CAMDEN CITY
Incident Task:	Notification - Email	ER Organizations:	Case Assignment Section
Incident Task:	Notification - Email	ER Organizations:	ER - South

<u>8</u>	10 of 10	W	0.01 / 55.40	12.28 / 1	1035 MOUNT EPHRAIM AVE Camden City NJ 08103	SPILLS
Incident ID:	748513				Injuries:	No
Incident Type:	Sloppy Housekeeping				Road Closure:	No
Incident Date:	3/21/2020				DEP Requested:	No
Incident Status:	Continuous				Police at Scene:	No
Incident Category:	Other				Firemen at Scene:	No
Incident Loc Type:	Commercial				Public Exposure:	No
Comm Center No:	20-03-24-1414-32				Public Evacuation:	No
Reporter Type:	Other				Facility Evacuated:	No
Reporter Rcvd Date:	3/24/2020				Confidential:	
Reporter Title:	REDACTED				Reporter Name:	REDACTED
Rpt Organization:	REDACTED				Incident State:	NJ
Reporter Address:					Incident County:	Camden
Reporter County:					Inci Source County:	Camden
Reporter Municip:					Inci Source Munic:	Camden City
Reporter State:					Inci Source ZIP:	08103
Reporter Zip:					Contact Name:	FRANKLIN MATIAS JR
Received Date:	3/24/2020					
Incident Source:	MATIAS AUTO					
Incident Description:	CALLER REPORTING A ANONYMOUS EMAIL ABOUT AN AUTO REPAIR SHOP WHICH IS OPERATING A SLOPPY OPERATION WITH VEHICLES AND CONTAINERS ON THE PROPERTY THAT APPEAR TO BE LEAKING DIFFERENT AUTOMOTIVE PRODUCTS. NO AMOUNTS WERE SUGGESTED IN THE EMAIL. THERE IS NO MENTION OF ANY WATER WAYS BEING AFFECTED.					
Incident Src Addr:	1035 MOUNT EPHRAIM AVE					
Incident Src Add 2:						
Location Desc:	ON THE PROPERTY					

Map Key	Number of Records	Direction	Distance (mi/ft)	Elev/Diff (ft)	Site	DB
---------	-------------------	-----------	------------------	----------------	------	----

Incident Database: OPRA Request - Incidents Data (After Dec 31, 2009)

Substances Information (After Dec 31, 2009)

Substance ID:	Unknown	Hazmat:	Unknown
Substance:	PETROLEUM PRODUCTS	TCPA:	No
Substance Type:	Unknown	State:	Liquid
Quantity:	0	Contained:	Yes
Units:	unknown		

Officials Information (After Dec 31, 2009)

Incident Task:	A310 Auto Email Sent	ER Organizations:	
Incident Task:	Notification - Email	ER Organizations:	ER - South
Incident Task:	Notification - Email	ER Organizations:	Case Assignment Section
Incident Task:	Notification - A310	ER Organizations:	CAMDEN CITY

<u>9</u>	1 of 1	WSW	0.02 / 115.21	9.45 / -2	MT EPHRIAM AV / CHESTNUT ST Camden City NJ	SPILLS
----------	--------	------------	----------------------	------------------	---	---------------

Incident ID:	226639	Injuries:	No
Incident Type:	Motor Vehicle Accident - Spill	Road Closure:	No
Incident Date:	4/9/2007	DEP Requested:	No
Incident Status:	Terminated	Police at Scene:	Yes
Incident Category:	Transportation	Firemen at Scene:	Yes
Incident Loc Type:	Commercial	Public Exposure:	No
Comm Center No:	07-04-09-0351-48	Public Evacuation:	No
Reporter Type:	Municipal Rep.	Facility Evacuated:	No
Reporter Rcvd Date:	4/9/2007	Confidential:	
Reporter Title:	REDACTED	Reporter Name:	REDACTED
Rpt Organization:	REDACTED	Incident State:	NJ
Reporter Address:		Incident County:	Camden
Reporter County:		Inci Source County:	
Reporter Municip:		Inci Source Munic:	
Reporter State:		Inci Source ZIP:	
Reporter Zip:		Contact Name:	
Received Date:	4/9/2007		
Incident Source:	UNKNOWN		
Incident Description:	MVA CAUSED SPILL. CLEAN UP BY FD.		
Incident Src Addr:			
Incident Src Add 2:			
Location Desc:	AREA OF		
Incident Database:	OPRA Request - Incidents Data (2002 to Dec 31, 2009)		

Substances Information (2002 to 2009)

Substance ID:	Known	Hazmat:	Yes
Substance Type:	Estimated	TCPA:	No
Quantity:		State:	Liquid
Units:		Contained:	Yes
Substance:	OIL MOTOR		
Substance ID:	Known	Hazmat:	Yes
Substance Type:	Estimated	TCPA:	No
Quantity:	5.00	State:	Liquid
Units:	gallons	Contained:	Yes
Substance:	ANTIFREEZE		

Officials Information (2002 to 2009)

Map Key	Number of Records	Direction	Distance (mi/ft)	Elev/Diff (ft)	Site	DB
---------	-------------------	-----------	------------------	----------------	------	----

Incident Task:	Assigned	ER Organizations:	Case Assignment Section			
-----------------------	----------	--------------------------	-------------------------	--	--	--

10	1 of 1	WSW	0.03 / 167.01	11.26 / 0	1035 MT EPHAIRM AVE CAMDEN NJ	HIS SPILL
--------------------	--------	-----	---------------	-----------	----------------------------------	-----------

Case No:	99-06-07-1110-26	Operator:	JIMS
Hazmat:		Caller Name:	REDACTED
Case Number:		Caller Phone:	
TD Log:	44340	Caller Street:	
Dt Received:	07-JUN-99	Caller Muni:	
Nature of Incident:	Citizen	Caller State:	
Substances:		Caller Title:	
Substance Identity:		Incident Location:	Facility
Substance State:		Other Location:	
Substance Name:		Location Site:	M&M TIRES
A310 Letter:	-	Location Phone:	
TCPA Chemical:		Location County:	CAMDEN
Comu Code:	0408	Location Type:	Commercial
Reference Code:	101	Incident Date:	07-JUN-99
Amount Released:		Incident Time:	
Release Verifi:		Resp Party:	Known
Subst Contained:		Resp Party Name:	M&M TIRES
Type of Spill:		Res Party Contact:	
Incident Desc:		Resp Party Title:	
Injuries:	N	Resp Party Phone:	
Public Exposure:	N	Resp Party Street:	1035 MT EPHAIRM
Facility Evacuation:	N	Resp Party Muni:	CAMDEN
Police at Scene:	N	Resp Party County:	CAMDEN
Public Evacuation:	N	Resp Party State:	NJ
Firemen at Scene:	N	Resp Zip:	
Assis Required:	Y	Local Munic Name:	
Road Closed:	No	Local Munic Title:	
Contamination:	Land	Local Munic Phone:	
Receiving Water:		Local Munic Date:	
Wind Direc Speed:	0	Local Munic Time:	
Direction:		Other Name:	
NJSP Name:		Other Title:	
NJSP Title:		Other Phone:	
NJSP Phone:		Other Date:	
NJSP Date:		Other Time:	
NJSP Time:		A1 Name:	
Date Faxed:		A1 Referral:	
Date 1:		A1 Region:	
Date 2:		A1 Phone:	
Date 3:		A1 Date:	
A1 Time:		Moa:	0
A1 Tm:		Drill:	0
A2 Name:		Muni Notify:	0
A2 Referral:		Hazardous:	No
A2 Region:		A2 Phone:	
A2 Date:		A2 Time:	
A2 Tm:		A3 Name:	
A3 Referral:		A3 Region:	
A3 Phone:		A3 Date:	
A3 Time:		A3 Tm:	
Date Printed:		Date A310:	
Date Updated:			
Comments:			
Status at Scene:	SOIL CONTAMINATION OR SLOPPY HOUSEKEEPING IN REAR OF BUSINESS.		

Officials Information

Name:		Phone:	
Method:		Date:	07-JUN-99
Notify:	BFO-CAS	Time:	

Map Key	Number of Records	Direction	Distance (mi/ft)	Elev/Diff (ft)	Site	DB
---------	-------------------	-----------	------------------	----------------	------	----

Offiliate: DRPSR

Name:	CAMDEN CITY	Phone:	609-757-7400
Method:	Office	Date:	07-JUN-99
Notify:	MUNIC	Time:	1116
Offiliate:	OPER 7070		

Substances Information

Chem Code:	02030	Identity:	Suspected
Substance:	OIL WASTE	Substate:	Liquid
Spill Type:	Continuous	Sign:	
UNNO:		Amount:	0
TCPA:	N	Unit:	UNKNOWN
HAZMAT:	Y	Verify:	
Approved:	04-AUG-90	Contained:	No

11	1 of 2	SSW	0.04 / 218.31	8.24 / -3	TEES TIRE SHOP 1112 MT EPHRAIM AVE CAMDEN NJ 08104	NJEMS
--------------------	--------	-----	------------------	--------------	--	-------

Site ID:	125354	Address 1:	1112 MT EPHRAIM AVE
WMA:	18	Address 2:	
GNIS:	885177	Address 3:	
HUC11:	02040202120	Mun Code:	0408
HUC14:	02040202120090	Mun:	CAMDEN CITY
SSN:	0408	Municipality:	CAMDEN CITY
Object ID:	57912	County:	CAMDEN
Key:	3400710000	Zip Code:	08104
WMA Name:	Lower Delaware	X Coord No:	323257
Wregion:	5	Y Coord No:	395758
WR Name:	Lower Delaware	Latitude:	39.9183970999199
W Name:	Woodbury / Big Timber / Newton Creeks	Longitude:	-75.1020929653347
SW Name:	Newton Creek (LDRV-Kaighn Ave to LT Ck)	Coord Orig:	DEP-GIS
Global ID:	{23CDCAEF-0C89-4EBB-A4CC-45631FB62704}	Coord Sys:	NJ STATE PLANE (NAD83) - USFEET
Coord Type:	Exact Address Match		

11	2 of 2	SSW	0.04 / 218.31	8.24 / -3	TEES TIRE SHOP 1112 MT EPHRAIM AVE Camden City NJ 104	ALL SITES
--------------------	--------	-----	------------------	--------------	---	-----------

Site ID:	125354
PI ID:	CS7
Type:	SOLID WASTE NON-REGULATED
Program:	Solid Waste

12	1 of 10	ESE	0.04 / 232.79	8.99 / -2	1190 CHESTNUT ST CAMDEN NJ	HIS SPILL
--------------------	---------	-----	------------------	--------------	-------------------------------	-----------

Case No:	91-5-9-2029-08	Operator:	ANTHONY
Hazmat:	N	Caller Name:	REDACTED
Case Number:		Caller Phone:	
TD Log:	6450	Caller Street:	
Dt Received:	09-MAY-91	Caller Muni:	
Nature of Incident:	Municipal	Caller State:	
Substances:		Caller Title:	
Substance Identity:	Known	Incident Location:	Facility
Substance State:	Solid	Other Location:	
Substance Name:	COPPER WIRE	Location Site:	FANELLI'S JUNK YARD
A310 Letter:	N	Location Phone:	N/A
TCPA Chemical:	N	Location County:	CAMDEN

Map Key	Number of Records	Direction	Distance (mi/ft)	Elev/Diff (ft)	Site	DB
Comu Code:	0408				Location Type:	Residential
Reference Code:	006				Incident Date:	09-MAY-91
Amount Released:	UNK				Incident Time:	1717
Release Verifi:					Resp Party:	Known
Subst Contained:	N				Resp Party Name:	FANELLI'S JUNK YARD
Type of Spill:	Terminated				Res Party Contact:	N/A
Incident Desc:	Fire,Smoke				Resp Party Title:	N/A
Injuries:	N				Resp Party Phone:	N/A
Public Exposure:	N				Resp Party Street:	1190 CHESTNUT ST
Facility Evacuation:	N				Resp Party Munic:	CAMDEN CITY
Police at Scene:	Y				Resp Party County:	CAMDEN
Public Evacuation:	N				Resp Party State:	NJ
Firemen at Scene:	Y				Resp Zip:	
Assis Required:	N				Local Munic Name:	
Road Closed:					Local Munic Title:	
Contamination:	Air				Local Munic Phone:	
Receiving Water:					Local Munic Date:	
Wind Direc Speed:	N/A				Local Munic Time:	
Direction:					Other Name:	
NJSP Name:					Other Title:	
NJSP Title:					Other Phone:	
NJSP Phone:					Other Date:	
NJSP Date:					Other Time:	
NJSP Time:					A1 Name:	
Date Faxed:					A1 Referral:	DEQ
Date 1:					A1 Region:	Southern
Date 2:					A1 Phone:	Faxed
Date 3:					A1 Date:	09-MAY-91
A1 Time:	2040				Moa:	
A1 Tm:	TM				Drill:	
A2 Name:					Muni Notify:	
A2 Referral:					Hazardous:	
A2 Region:					A2 Phone:	
A2 Date:					A2 Time:	
A2 Tm:					A3 Name:	
A3 Referral:					A3 Region:	
A3 Phone:					A3 Date:	
A3 Time:					A3 Tm:	
Date Printed:					Date A310:	
Date Updated:						
Comments:						
Status at Scene:		COPPER WIRES WERE ILLEGALLY BURNED AT FACILITY CAUSING A SMOKE CONDITION. FD DEPT EXTINGUISHED SAME...				

12	2 of 10	ESE	0.04 / 232.79	8.99 / -2	STAR JUNK DEALER INC 1190 CHESTNUT ST CAMDEN NJ 08103-2759	RCRA NON GEN
--------------------	---------	-----	---------------	-----------	--	-----------------

EPA Handler ID: NJD986600500
Gen Status Universe: No Report
Contact Name:
Contact Address: 1190 , CHESTNUT ST , , CAMDEN , NJ, 08103 , US
Contact Phone No and Ext:
Contact Email:
Contact Country: US
County Name: CAMDEN
EPA Region: 02
Land Type:
Receive Date: 20070101

Violation/Evaluation Summary

Note: NO VIOLATIONS: All of the compliance records associated with this facility (EPA ID) indicate NO VIOLATIONS; Compliance Monitoring and Enforcement table dated May, 2020.

Evaluation Details

Map Key	Number of Records	Direction	Distance (mi/ft)	Elev/Diff (ft)	Site	DB
---------	-------------------	-----------	------------------	----------------	------	----

Evaluation Start Date: 20090727
Evaluation Type Description: FOCUSED COMPLIANCE INSPECTION
Violation Short Description:
Return to Compliance Date:
Evaluation Agency: State

Handler Summary

Importer Activity: No
Mixed Waste Generator: No
Transporter Activity: No
Transfer Facility: No
Onsite Burner Exemption: No
Furnace Exemption: No
Underground Injection Activity: No
Commercial TSD: No
Used Oil Transporter: No
Used Oil Transfer Facility: No
Used Oil Processor: No
Used Oil Refiner: No
Used Oil Burner: No
Used Oil Market Burner: No
Used Oil Spec Marketer: No

Hazardous Waste Handler Details

Sequence No: 1
Receive Date: 19910115
Handler Name: STAR JUNK DEALER INC
Source Type: Notification
Federal Waste Generator Code: 2
Generator Code Description: Small Quantity Generator

Waste Code Details

Hazardous Waste Code: D000
Waste Code Description: DESCRIPTION

Hazardous Waste Code: X003
Waste Code Description: DESCRIPTION

Hazardous Waste Handler Details

Sequence No: 1
Receive Date: 20060101
Handler Name: STAR JUNK DEALER INC
Source Type: Implementer
Federal Waste Generator Code: N
Generator Code Description: Not a Generator, Verified

Hazardous Waste Handler Details

Sequence No: 2
Receive Date: 20070101
Handler Name: STAR JUNK DEALER INC
Source Type: Implementer
Federal Waste Generator Code: N
Generator Code Description: Not a Generator, Verified

Owner/Operator Details

Map Key	Number of Records	Direction	Distance (mi/ft)	Elev/Diff (ft)	Site	DB
Owner/Operator Ind:	Current Owner				Street No:	
Type:	Private				Street 1:	NOT REQUIRED
Name:	DAN FANELLE				Street 2:	
Date Became Current:					City:	NOT REQUIRED
Date Ended Current:					State:	WY
Phone:	212-555-1212				Country:	US
Source Type:	Implementer				Zip Code:	99999
Owner/Operator Ind:	Current Owner				Street No:	
Type:	Private				Street 1:	NOT REQUIRED
Name:	DAN FANELLE				Street 2:	
Date Became Current:					City:	NOT REQUIRED
Date Ended Current:					State:	WY
Phone:	212-555-1212				Country:	
Source Type:	Notification				Zip Code:	99999
Owner/Operator Ind:	Current Operator				Street No:	
Type:	Private				Street 1:	NOT REQUIRED
Name:	DAN FANELLE				Street 2:	
Date Became Current:					City:	NOT REQUIRED
Date Ended Current:					State:	WY
Phone:	212-555-1212				Country:	US
Source Type:	Implementer				Zip Code:	99999

Historical Handler Details

Receive Dt: 20060101
Generator Code Description: Not a Generator, Verified
Handler Name: STAR JUNK DEALER INC

Receive Dt: 19910115
Generator Code Description: Small Quantity Generator
Handler Name: STAR JUNK DEALER INC

12 3 of 10 **ESE** 0.04 / 232.79 8.99 / -2 **1190 CHESTNUT ST Camden City NJ** **SPILLS**

Incident ID: 141027	Injuries:
Incident Type: MOA	Road Closure:
Incident Date: 5/6/2005	DEP Requested:
Incident Status: Terminated	Police at Scene:
Incident Category: Other	Firemen at Scene:
Incident Loc Type: Other	Public Exposure:
Comm Center No: 05-05-06-0235-46	Public Evacuation:
Reporter Type: Other	Facility Evacuated:
Reporter Rcvd Date: 5/6/2005	Confidential:
Reporter Title: REDACTED	Reporter Name: REDACTED
Rpt Organization: REDATED	Incident State: NJ
Reporter Address:	Incident County: Camden
Reporter County:	Inci Source County:
Reporter Municip:	Inci Source Munic:
Reporter State:	Inci Source ZIP:
Reporter Zip:	Contact Name:
Received Date: 5/6/2005	
Incident Source:	
Incident Description: SITE OF MOA FOR PA SI MS#00031538	
Incident Src Addr:	
Incident Src Add 2:	
Location Desc: STAR JUNK YARD	
Incident Database: OPRA Request - Incidents Data (2002 to Dec 31, 2009)	

Substances Information (2002 to 2009)

Substance ID: Known **Hazmat:** No
Substance Type: **TCPA:** No

Map Key	Number of Records	Direction	Distance (mi/ft)	Elev/Diff (ft)	Site	DB
Quantity: Units: Substance:				State: Contained:		
		NONE				

Officials Information (2002 to 2009)

Incident Task: Assigned **ER Organizations:** Case Assignment Section

[12](#) 4 of 10 **ESE** 0.04 / 232.79 8.99 / -2 **Star Junk Yard
1190 Chestnut St
Camden NJ 08101-5120** **VCP**

PI Number:
Case NO: 05-05-06-0235-46
Case Type:
MOA Execution Dt: 15/09/2005
Site Municipality: Camden
Site County: Camden
Case Contact Department:
Case Contact First Name: Charles E
Case Contact Middle Initial:
Case Contact Last Name: Lyons Jr
Case Contact Organization: City of Camden Dept Development & Planning
Case Contact Addr Line 1:
Case Contact Addr Line 2:
Case Contact City: Camden
Case Contact State: NJ
Case Contact Zip:

[12](#) 5 of 10 **ESE** 0.04 / 232.79 8.99 / -2 **STAR JUNK DEALER INC
1190 CHESTNUT ST
CAMDEN NJ 08103** **NJEMS**

Site ID: 31538 **Address 1:** 1190 CHESTNUT ST
WMA: 18 **Address 2:**
GNIS: 885177 **Address 3:**
HUC11: 02040202110 **Mun Code:** 0408
HUC14: 02040202110060 **Mun:** CAMDEN CITY
SSN: 0408 **Municipality:** CAMDEN CITY
Object ID: 60195 **County:** CAMDEN
Key: 3400710000 **Zip Code:** 08103
WMA Name: Lower Delaware **X Coord No:** 321846
Wregion: 5 **Y Coord No:** 401144
WR Name: Lower Delaware **Latitude:** 39.9331567901815
W Name: Cooper River **Longitude:** -75.1072541820609
SW Name: Cooper River (below Rt 130) **Coord Orig:** DEP-GIS
Global ID: {DB44102A-71D6-4FBA-AD07-E3823D33D994} **Coord Sys:** NJ STATE PLANE (NAD83) - USFEET
Coord Type: GPS

[12](#) 6 of 10 **ESE** 0.04 / 232.79 8.99 / -2 **STAR JUNK YARD
1190 CHESTNUT ST
Camden City NJ 103** **SITE
REMIEDIATION**

Site ID: 31538
PI ID: 262865
Type: SRP-PI
Program: Site Remediation

[12](#) 7 of 10 **ESE** 0.04 / 232.79 8.99 / -2 **STAR JUNK DEALER INC
1190 CHESTNUT ST** **ALL SITES**

Map Key	Number of Records	Direction	Distance (mi/ft)	Elev/Diff (ft)	Site	DB
<i>Camden City NJ 103</i>						
					Site ID: 31538 PI ID: 165323 Type: NJPDES Program: Water Quality	
12	8 of 10	ESE	0.04 / 232.79	8.99 / -2	STAR JUNK DEALER INC 1190 CHESTNUT ST Camden City NJ 103	ALL SITES
					Site ID: 31538 PI ID: NJD986600500 Type: HW GENERATOR Program: Hazardous Waste	
12	9 of 10	ESE	0.04 / 232.79	8.99 / -2	STAR JUNK DEALER INC 1190 CHESTNUT ST Camden City NJ 100	ALL SITES
					Site ID: 31538 PI ID: 50630701000 Type: POLLUTION PREVENTION/RIGHT TO KNOW Program: Right-to-Know	
12	10 of 10	ESE	0.04 / 232.79	8.99 / -2	STAR JUNK DEALER 1190 CHESTNUT ST Camden City NJ 103	ALL SITES
					Site ID: 31538 PI ID: NRG000000820 Type: HW NON REGULATED Program: Hazardous Waste	
13	1 of 6	SSW	0.05 / 245.84	8.74 / -2	MARTINEZ AUTO REPAIR 1119-25 MT EPHRAIM AVE Camden City NJ	UST REM
					PI No: 033310 County: Camden County	
		Details				
		Activity No:	LSR120001			
13	2 of 6	SSW	0.05 / 245.84	8.74 / -2	BUDDYS AUTO BODY & FRAME WORK 1119-25 MT EPHRAIM AVE CAMDEN NJ 08104	RCRA NON GEN
					EPA Handler ID: NJD986577047 Gen Status Universe: No Report Contact Name: BUDDY BLACK Contact Address: 1119-25 , MT EPHRAIM AVE , , CAMDEN , NJ, 08104 , US Contact Phone No and Ext: 609-365-8600 Contact Email: Contact Country: US County Name: CAMDEN EPA Region: 02	

Map Key	Number of Records	Direction	Distance (mi/ft)	Elev/Diff (ft)	Site	DB
---------	-------------------	-----------	------------------	----------------	------	----

Land Type:
 Receive Date: 20070101

Violation/Evaluation Summary

Note: NO RECORDS: As of May 2020, there are no Compliance Monitoring and Enforcement (violation) records associated with this facility (EPA ID).

Handler Summary

Importer Activity: No
 Mixed Waste Generator: No
 Transporter Activity: No
 Transfer Facility: No
 Onsite Burner Exemption: No
 Furnace Exemption: No
 Underground Injection Activity: No
 Commercial TSD: No
 Used Oil Transporter: No
 Used Oil Transfer Facility: No
 Used Oil Processor: No
 Used Oil Refiner: No
 Used Oil Burner: No
 Used Oil Market Burner: No
 Used Oil Spec Marketer: No

Hazardous Waste Handler Details

Sequence No: 1
 Receive Date: 19900320
 Handler Name: BUDDYS AUTO BODY & FRAME WORK
 Source Type: Notification
 Federal Waste Generator Code: 2
 Generator Code Description: Small Quantity Generator

Waste Code Details

Hazardous Waste Code: D000
 Waste Code Description: DESCRIPTION

Hazardous Waste Code: D001
 Waste Code Description: IGNITABLE WASTE

Hazardous Waste Code: F003
 Waste Code Description: THE FOLLOWING SPENT NONHALOGENATED SOLVENTS: XYLENE, ACETONE, ETHYL ACETATE, ETHYL BENZENE, ETHYL ETHER, METHYL ISOBUTYL KETONE, N-BUTYL ALCOHOL, CYCLOHEXANONE, AND METHANOL; ALL SPENT SOLVENT MIXTURES/BLENDS CONTAINING, BEFORE USE, ONLY THE ABOVE SPENT NONHALOGENATED SOLVENTS; AND ALL SPENT SOLVENT MIXTURES/BLENDS CONTAINING, BEFORE USE, ONE OR MORE OF THE ABOVE NONHALOGENATED SOLVENTS, AND A TOTAL OF TEN PERCENT OR MORE (BY VOLUME) OF ONE OR MORE OF THOSE SOLVENTS LISTED IN F001, F002, F004, AND F005; AND STILL BOTTOMS FROM THE RECOVERY OF THESE SPENT SOLVENTS AND SPENT SOLVENT MIXTURES.

Hazardous Waste Code: F005
 Waste Code Description: THE FOLLOWING SPENT NONHALOGENATED SOLVENTS: TOLUENE, METHYL ETHYL KETONE, CARBON DISULFIDE, ISOBUTANOL, PYRIDINE, BENZENE, 2-ETHOXYETHANOL, AND 2-NITROPROPANE; ALL SPENT SOLVENT MIXTURES/BLENDS CONTAINING, BEFORE USE, A TOTAL OF TEN PERCENT OR MORE (BY VOLUME) OF ONE OR MORE OF THE ABOVE NONHALOGENATED SOLVENTS OR THOSE SOLVENTS LISTED IN F001, F002, OR F004; AND STILL BOTTOMS FROM THE RECOVERY OF THESE SPENT SOLVENTS AND SPENT SOLVENT MIXTURES.

Hazardous Waste Handler Details

Sequence No: 1

Map Key	Number of Records	Direction	Distance (mi/ft)	Elev/Diff (ft)	Site	DB
---------	-------------------	-----------	------------------	----------------	------	----

Receive Date: 20060101
Handler Name: BUDDYS AUTO BODY & FRAME WORK
Source Type: Implementer
Federal Waste Generator Code: N
Generator Code Description: Not a Generator, Verified

Hazardous Waste Handler Details

Sequence No: 2
Receive Date: 20070101
Handler Name: BUDDYS AUTO BODY & FRAME WORK
Source Type: Implementer
Federal Waste Generator Code: N
Generator Code Description: Not a Generator, Verified

Owner/Operator Details

Owner/Operator Ind: Current Owner	Street No:	
Type: Private	Street 1:	NOT REQUIRED
Name: BUDDY BLACK	Street 2:	
Date Became Current:	City:	NOT REQUIRED
Date Ended Current:	State:	WY
Phone: 212-555-1212	Country:	
Source Type: Notification	Zip Code:	99999

Owner/Operator Ind: Current Operator	Street No:	
Type: Private	Street 1:	NOT REQUIRED
Name: BUDDY BLACK	Street 2:	
Date Became Current:	City:	NOT REQUIRED
Date Ended Current:	State:	WY
Phone: 212-555-1212	Country:	US
Source Type: Implementer	Zip Code:	99999

Owner/Operator Ind: Current Owner	Street No:	
Type: Private	Street 1:	NOT REQUIRED
Name: BUDDY BLACK	Street 2:	
Date Became Current:	City:	NOT REQUIRED
Date Ended Current:	State:	WY
Phone: 212-555-1212	Country:	US
Source Type: Implementer	Zip Code:	99999

Historical Handler Details

Receive Dt: 20060101
Generator Code Description: Not a Generator, Verified
Handler Name: BUDDYS AUTO BODY & FRAME WORK

Receive Dt: 19900320
Generator Code Description: Small Quantity Generator
Handler Name: BUDDYS AUTO BODY & FRAME WORK

13	3 of 6	SSW	0.05 / 245.84	8.74 / -2	MARTINEZ AUTO REPAIR 1119-25 MT EPHRAIM AVE Camden City NJ 08101	UST
--------------------	--------	-----	---------------	-----------	--	-----

PI No: 033310	Pref ID No: 033310
UST Status(es): Inactive	PI ID: 61309
Type UST Reg: Commercial/Industrial	Alternate PI Name: MARTINEZ AUTO REPAIR
PI Name: MARTINEZ AUTO REPAIR	Alternate Address 1: 1119-25 MT EPHRAIM AVE
Municipality: Camden City	Alternate Address 2:
County: Camden	Alt Municipality: Camden City
Zip Code: 08101	Alternate County: Camden

Map Key	Number of Records	Direction	Distance (mi/ft)	Elev/Diff (ft)	Site	DB
---------	-------------------	-----------	------------------	----------------	------	----

Tank Contact Information

Type:	Facility Operator	Address Line 1:	1125 MT EPHRAIM AVE
First Name:	WILSON	Address Line 2:	
Mid Init:		City:	Camden
Last Name:	MARTINEZ	State:	NJ
Organization:	MARTINEZ AUTO REPAIR	Zip:	08104

Type:	Tank Owner	Address Line 1:	1125 MT EPHRAIM AVE
First Name:	WILSON	Address Line 2:	
Mid Init:		City:	Camden
Last Name:	MARTINEZ	State:	NJ
Organization:	WILSON MARTINEZ	Zip:	08103

Tank Identification

Tank ID:	TANK-3
Tank No:	3

Tank Data Information

Tank No:	3	Tank Compliance:	No
Tank Status:	Removed	Compliance Monitor:	No
Tank Status Date:	10/9/2012	Overfill Protection:	Yes
Tank Content:	Leaded Gasoline	Spill Containment:	Yes
Spill Contained:	Yes	Tank Wellhead:	No
Tank Size:	5000	Overfill:	Yes
Install Date:	1/1/1944		

Tank Monitoring Information

Tank Pipe:	Pipe
Type:	None

Tank Pipe:	Tank
Type:	None

Tank/Pipe Content Information

Tank/Pipe:	Tank
Type:	Bare steel

Tank/Pipe:	Pipe
Type:	Bare steel

Tank/Pipe Structure

Tank Structure:	Double Wall
Pipe Structure Tank UST:	Double Wall

Tank Identification

Tank ID:	TANK-1
Tank No:	1

Tank Data Information

Tank No:	1	Tank Compliance:	No
Tank Status:	Removed	Compliance Monitor:	No
Tank Status Date:	10/8/2012	Overfill Protection:	Yes

Tank Content:	Leaded Gasoline	Spill Containment:	Yes
Spill Contained:	Yes	Tank Wellhead:	No
Tank Size:	5000	Overfill:	Yes
Install Date:	1/1/1944		

Tank Monitoring Information

Tank Pipe:	Pipe
Type:	None

Tank Pipe:	Tank
Type:	None

Tank/Pipe Content Information

Tank/Pipe:	Tank
Type:	Bare steel

Tank/Pipe:	Pipe
Type:	Bare steel

Tank/Pipe Structure

Tank Structure:	Double Wall
Pipe Structure Tank UST:	Double Wall

Tank Identification

Tank ID:	TANK-2
Tank No:	2

Tank Data Information

Tank No:	2	Tank Compliance:	No
Tank Status:	Removed	Compliance Monitor:	No
Tank Status Date:	10/8/2012	Overfill Protection:	Yes
Tank Content:	Leaded Gasoline	Spill Containment:	Yes
Spill Contained:	Yes	Tank Wellhead:	No
Tank Size:	5000	Overfill:	Yes
Install Date:	1/1/1944		

Tank Monitoring Information

Tank Pipe:	Tank
Type:	None

Tank Pipe:	Pipe
Type:	None

Tank/Pipe Content Information

Tank/Pipe:	Tank
Type:	Bare steel

Tank/Pipe:	Pipe
Type:	Bare steel

Tank/Pipe Structure

Tank Structure:	Double Wall
------------------------	-------------

Pipe Structure Tank UST: Double Wall

Tank Identification

Tank ID: TANK-6
 Tank No: 6

Tank Data Information

Tank No:	6	Tank Compliance:	No
Tank Status:	Removed	Compliance Monitor:	No
Tank Status Date:	10/10/2012	Overfill Protection:	Yes
Tank Content:	Waste Oil	Spill Containment:	Yes
Spill Contained:	Yes	Tank Wellhead:	No
Tank Size:	1000	Overfill:	Yes
Install Date:	1/1/1944		

Tank Monitoring Information

Tank Pipe: Tank
 Type: None

Tank Pipe: Pipe
 Type: None

Tank/Pipe Content Information

Tank/Pipe: Pipe
 Type: Bare steel

Tank/Pipe: Tank
 Type: Bare steel

Tank/Pipe Structure

Tank Structure: Double Wall
 Pipe Structure Tank UST: Double Wall

Tank Identification

Tank ID: TANK-4
 Tank No: 4

Tank Data Information

Tank No:	4	Tank Compliance:	No
Tank Status:	Removed	Compliance Monitor:	No
Tank Status Date:	10/10/2012	Overfill Protection:	Yes
Tank Content:	Leaded Gasoline	Spill Containment:	Yes
Spill Contained:	Yes	Tank Wellhead:	No
Tank Size:	5000	Overfill:	Yes
Install Date:	1/1/1944		

Tank Monitoring Information

Tank Pipe: Pipe
 Type: None

Tank Pipe: Tank
 Type: None

Tank/Pipe Content Information

Tank/Pipe: Tank
Type: Bare steel

Tank/Pipe: Pipe
Type: Bare steel

Tank/Pipe Structure

Tank Structure: Double Wall
Pipe Structure Tank UST: Double Wall

Tank Identification

Tank ID: TANK-5
Tank No: 5

Tank Data Information

Tank No: 5	Tank Compliance: No
Tank Status: Removed	Compliance Monitor: No
Tank Status Date: 10/4/2012	Overfill Protection: Yes
Tank Content: Waste Oil	Spill Containment: Yes
Spill Contained: Yes	Tank Wellhead: No
Tank Size: 1000	Overfill: Yes
Install Date: 1/1/1944	

Tank Monitoring Information

Tank Pipe: Pipe
Type: None

Tank Pipe: Tank
Type: None

Tank/Pipe Content Information

Tank/Pipe: Pipe
Type: Bare steel

Tank/Pipe: Tank
Type: Bare steel

Tank/Pipe Structure

Tank Structure: Double Wall
Pipe Structure Tank UST: Double Wall

Additional Information - GIS Open Data Web Download

Site ID: 10352	Activity Type: Updated UST Registration
Int Doc ID: 17196545	Aco Exists:
Doc Status: Terminated	Coord Type: GPS
Inspection: 01-Jan-1970	Coord Sour: DEP-GIS
Expiration: 30-Jun-1999	X Coord: 321271
Period: 06/29/1999-06/30/1999	Y Coord: 400912
Coord Syst: NJ State Plane (NAD83) - USFEET	
Global ID: {CC798CA2-8682-48C9-A715-19136652E149}	

Map Key	Number of Records	Direction	Distance (mi/ft)	Elev/Diff (ft)	Site	DB
---------	-------------------	-----------	------------------	----------------	------	----

Additional Information - GIS Open Data Web Download

Site ID:	10352	Activity Type:	CEHA - UST Inspection
Int Doc ID:	12060741	Aco Exists:	
Doc Status:	Inspection Conducted	Coord Type:	GPS
Inspection:	29-May-2009	Coord Sour:	DEP-GIS
Expiration:	01-Jan-1970	X Coord:	321271
Period:	-	Y Coord:	400912
Coord Syst:	NJ State Plane (NAD83) - USFEET		
Global ID:	{5EEAA6C4-BC36-41B5-95E7-1664619F11FD}		

13	4 of 6	SSW	0.05 / 245.84	8.74 / -2	MARTINEZ AUTO REPAIR 1119-25 MT EPHRAIM AVE Camden City NJ 101	SITE REMIEDIATION
--------------------	--------	-----	------------------	--------------	--	----------------------

Site ID:	10352
PI ID:	033310
Type:	SRP-PI
Program:	Site Remediation

13	5 of 6	SSW	0.05 / 245.84	8.74 / -2	BUDDYS AUTO BODY & FRAME 1119-25 MT EPHRAIM AVE Camden City NJ 104	ALL SITES
--------------------	--------	-----	------------------	--------------	--	-----------

Site ID:	10352
PI ID:	NJD986577047
Type:	HW GENERATOR
Program:	Hazardous Waste

13	6 of 6	SSW	0.05 / 245.84	8.74 / -2	BUDDY'S AUTO REPAIR 1119-25 MT EPHRAIM AVE Camden City NJ 104	ALL SITES
--------------------	--------	-----	------------------	--------------	---	-----------

Site ID:	10352
PI ID:	G5062
Type:	AIR
Program:	Air

14	1 of 1	SW	0.05 / 249.73	8.23 / -3	1119 - 1125 MT. ETHRAIM AVE Camden City NJ 08101	LUST
--------------------	--------	----	------------------	--------------	---	------

Incident ID:	442549	Injuries:	No
Incident Type:	Underground Storage Tank	Road Closure:	No
Incident Date:	10/9/2012	DEP Requested:	No
Incident Status:	Terminated	Police at Scene:	No
Incident Category:	Other	Firemen at Scene:	No
Incident Loc Type:	Commercial	Public Exposure:	No
Comm Center No:	12-10-09-1128-03	Public Evacuation:	No
Reporter Type:	Other	Facility Evacuated:	No
Reporter Rcvd Date:	10/9/2012	Confidential:	
Reporter Title:	REDACTED	Reporter Name:	REDACTED
Rpt Organization:	REDATED	Incident State:	NJ
Reporter Address:		Incident County:	Camden
Reporter County:		Inci Source County:	Camden
Reporter Municip:		Inci Source Munic:	Camden City
Reporter State:		Inci Source ZIP:	08101
Reporter Zip:		Contact Name:	
Received Date:	10/9/2012		
Incident Source:	WILSON MARTINEZ		

Map Key	Number of Records	Direction	Distance (mi/ft)	Elev/Diff (ft)	Site	DB
---------	-------------------	-----------	------------------	----------------	------	----

Incident Description: 3/5000 ,2/2000 AND 1/1000 GAL UST REMOVED CLEANUP PENDING
Incident Src Addr: 1119 - 1125 MT. ETHRAIM AVE
Incident Src Add 2:
Location Desc: MARTINEZ AUTO REPAIR FACILITY # 033310
Incident Database: OPRA Request - Incidents Data (After Dec 31, 2009)

Substances Information (After Dec 31, 2009)

Substance ID:	Known	Hazmat:	Yes
Substance:	GASOLINE	TCPA:	No
Substance Type:	Unknown	State:	Liquid
Quantity:	0	Contained:	Yes
Units:	unknown		

Substance ID:	Known	Hazmat:	Yes
Substance:	OIL WASTE	TCPA:	No
Substance Type:	Unknown	State:	Liquid
Quantity:	0	Contained:	Yes
Units:	unknown		

Officials Information (After Dec 31, 2009)

Incident Task:	Notification - Fax	ER Organizations:	Case Assignment Section
Incident Task:	Notification - A310	ER Organizations:	CAMDEN CITY

15	1 of 3	SSW	0.05 / 271.71	8.52 / -3	BUDDYS AUTO BODY & FRAME 1119 1125 MT EPHRAIM AVE CAMDEN NJ 08104	NJEMS
--------------------	--------	-----	---------------	-----------	---	-------

Site ID:	10352	Address 1:	1119 1125 MT EPHRAIM AVE
WMA:	18	Address 2:	
GNIS:	885177	Address 3:	
HUC11:	02040202110	Mun Code:	0408
HUC14:	02040202110060	Mun:	CAMDEN CITY
SSN:	0408	Municipality:	CAMDEN CITY
Object ID:	59769	County:	CAMDEN
Key:	3400710000	Zip Code:	08104
WMA Name:	Lower Delaware	X Coord No:	321271
Wregion:	5	Y Coord No:	400912
WR Name:	Lower Delaware	Latitude:	39.9325091350249
W Name:	Cooper River	Longitude:	-75.1092990021369
SW Name:	Cooper River (below Rt 130)	Coord Orig:	DEP-GIS
Global ID:	{DA05C03B-6231-4DDD-883A-4949F123B52C}	Coord Sys:	NJ STATE PLANE (NAD83) - USFEET
Coord Type:	GPS		

15	2 of 3	SSW	0.05 / 271.71	8.52 / -3	MARTINEZ AUTO REPAIR INC 1125 MT EPHRAIM AVE Camden City NJ 105	ALL SITES
--------------------	--------	-----	---------------	-----------	---	-----------

Site ID:	228101
PI ID:	00000038086
Type:	POLLUTION PREVENTION/RIGHT TO KNOW
Program:	Right-to-Know

15	3 of 3	SSW	0.05 / 271.71	8.52 / -3	MARTINEZ AUTO REPAIR INC 1125 MT EPHRAIM AVE CAMDEN NJ 08105	NJEMS
--------------------	--------	-----	---------------	-----------	--	-------

Site ID:	228101	Address 1:	1125 MT EPHRAIM AVE
WMA:	18	Address 2:	

Map Key	Number of Records	Direction	Distance (mi/ft)	Elev/Diff (ft)	Site	DB
GNIS:	885177				Address 3:	
HUC11:	02040202110				Mun Code:	0408
HUC14:	02040202110060				Mun:	CAMDEN CITY
SSN:	0408				Municipality:	CAMDEN CITY
Object ID:	59766				County:	CAMDEN
Key:	3400710000				Zip Code:	08105
WMA Name:	Lower Delaware				X Coord No:	321269
Wregion:	5				Y Coord No:	400909
WR Name:	Lower Delaware				Latitude:	39.9325008618333
W Name:	Cooper River				Longitude:	-75.1093060610685
SW Name:	Cooper River (below Rt 130)				Coord Orig:	DEP-GIS
Global ID:	{E0B66075-2F86-4A89-93E7-E7AE37072430}				Coord Sys:	NJ STATE PLANE (NAD83) - USFEET
Coord Type:	Exact Address Match					

[16](#) 1 of 1 SSW 0.06 / 296.70 8.38 / -3 MT EPHRAIM AVE//SYCAMORE AVE Camden City NJ 08103 SPILLS

Incident ID:	720623	Injuries:	No
Incident Type:	Improper disposal/Storage	Road Closure:	No
Incident Date:	7/2/2019	DEP Requested:	No
Incident Status:	Terminated	Police at Scene:	No
Incident Category:	Other	Firemen at Scene:	No
Incident Loc Type:	Commercial	Public Exposure:	No
Comm Center No:	19-07-02-0923-28	Public Evacuation:	No
Reporter Type:	Mobile App - Citizen	Facility Evacuated:	No
Reporter Rcvd Date:	7/2/2019	Confidential:	
Reporter Title:	REDACTED	Reporter Name:	REDACTED
Rpt Organization:	REDACTED	Incident State:	NJ
Reporter Address:		Incident County:	Camden
Reporter County:		Inci Source County:	
Reporter Municip:		Inci Source Munic:	
Reporter State:		Inci Source ZIP:	
Reporter Zip:		Contact Name:	
Received Date:	7/2/2019		
Incident Source:	UNKNOWN		
Incident Description:	REPORTING BETWEEN 50-100 OLD TIRES DUMPED OR STORED AT THIS LOCATION.		
Incident Src Addr:			
Incident Src Add 2:			
Location Desc:	ABANDONED AUTO REPAIR/ JUNK YARD		
Incident Database:	OPRA Request - Incidents Data (After Dec 31, 2009)		

Substances Information (After Dec 31, 2009)

Substance ID:	Known	Hazmat:	No
Substance:	SOLID WASTE, OTHER	TCPA:	No
Substance Type:	Unknown	State:	Solid
Quantity:	0	Contained:	Yes
Units:	unknown		

Officials Information (After Dec 31, 2009)

Incident Task:	Notification - Email	ER Organizations:	Solid Waste - HQ
-----------------------	----------------------	--------------------------	------------------

[17](#) 1 of 1 SSW 0.06 / 303.93 8.13 / -3 Star Junkyard 1100 Block of Sycamore & Chestnut Streets Camden City NJ 08103 BROWNFIELDS

Site No:	1630	Closest Major HWY:	miles from site
Brownfield Site No:	1630	Closest Local HWY:	miles from site
Site Status:	Incomplete	Closest Rail Line:	
Status:	Incomplete	Traffic Study Comp:	Unknown

Map Key	Number of Records	Direction	Distance (mi/ft)	Elev/Diff (ft)	Site	DB
Prgm Interest No:					Rail Type:	miles from site
This Site is for:					Road Access:	
Assessed Value:	Less than \$250,000				Public Trans Access:	Unknown
Current Zoning:	Residential				Waterfront Access:	No
Proposed Zoning:					County:	CAMDEN
Copy of Ins Plcy:					Size Range Acres:	Less than .25
Devet Plan Comp:	Unknown				Rd and Hwy Access:	
Market Study Comp:	Unknown				Airport Access:	Unknown
Wetlands Present:	Unknown				Waterfront Access:	No
Remediation in Prog:	Unknown				Rail Station:	
Endanger Species Pres:	Unknown				Rail Miles Away:	
Site Invest Comp.:	Unknown				Tax Cert Held:	No
W/in 100 Yr Fld Plain:	No				Cost of Ann Prop Tax:	
W/in 500 Yr Fld Plain:	Unknown				Tax Liens in Effect:	Unknown
Prop Size in Acres:	0.2241				Other Liens/Jdmt:	Unknown
Prop Size in Range:	Less than .25				OwnerType:	Private
Land Use or Deed Restr:	No				Phone:	(999) 999-9999
Easements:	Unknown				Fax:	(999) 999-9999
No. of Buildings:	0				Authorized Repres:	.
Public Water Avail:	No				Relation to Owner:	.
Electric Available:	No				Rep Phone:	(999) 999-9999
Gas Available:	No				Municipal Phone:	(856) 757-7619
Public Sewer Avail:	No				Municipal Fax:	(856) 757-7634
Telephone Avail:	Unknown				Municipal Email:	chlyons@ci.camden.nj.us
Fiber Optics Avail:	Unknown				Coordinates:	0:0
Cable Available:	Unknown				Lot:	6,9,16,17 &18
Planning Area Desig:					Block:	1308
Sensitive Ecosystems or Habitats Present:		Unknown				
Est Comp of Remediation:						
Historic or Archaeological Site Present:		Unknown				
Remedial Action Workplan Comp.:		Unknown				
NJ Remedial Investigation Comp.:		Unknown				
Copies of Environmental Reports AVL:		Unknown				
Site Ever Involved in Envi Litigation:		Unknown				
Site Entered in State Vol Cleanup Prgm:		Unknown				
Site is on the Following List:						
Regulatory Sign Off Compl:		Unknown				
Email:		chlyons@ci.camden.nj.us				
Rep Email:						
Municipal Contact:		Charles Lyons Department of Development & Planning City Hall-Room 109 Camden, NJ 08101				
Municipal Contact 2:						
Owner:		Penn Jersey Rubber & Waste Company . . 1112 Chestnut Street Camden , NJ 08103				
Current Operations:		Under investigation.				
Prior Operations Site History:		Under investigation.				
Location:		CAMDEN County, 1100 Block of Sycamore & Chestnut Streets , Camden City, NJ 08103				
Description:		Description Coming Soon. . .				
Comments:						
Link:		https://www.njbrownfieldsproperties.com/SiteInformation.aspx?Site_Number=1630				

[18](#)

1 of 2

S

0.06 /
308.55

10.93 /
0

MIGUELS AUTO BODY
1106 SYCAMORE ST
CAMDEN NJ 08103

NJEMS

Site ID: 125406
WMA: 18
GNIS: 885177
HUC11: 02040202110
HUC14: 02040202110060

Address 1: 1106 SYCAMORE ST
Address 2:
Address 3:
Mun Code: 0408
Mun: CAMDEN CITY

Map Key	Number of Records	Direction	Distance (mi/ft)	Elev/Diff (ft)	Site	DB
SSN:	0408				Municipality: CAMDEN CITY	
Object ID:	59591				County: CAMDEN	
Key:	3400710000				Zip Code: 08103	
WMA Name:	Lower Delaware				X Coord No: 321540	
Wregion:	5				Y Coord No: 400805	
WR Name:	Lower Delaware				Latitude: 39.9322204312	
W Name:	Cooper River				Longitude: -75.1083371477106	
SW Name:	Cooper River (below Rt 130)				Coord Orig: DEP-GIS	
Global ID:	{C3389A56-79EA-4EED-8FFE-2AA77376E5E2}				Coord Sys: NJ STATE PLANE (NAD83) - USFEET	
Coord Type:	GIS Parcel Centroid					

[18](#) 2 of 2 S 0.06 / 308.55 10.93 / 0 **MIGUELS AUTO BODY**
1106 SYCAMORE AVE
Camden City NJ 103 **ALL SITES**

Site ID: 125406
PI ID: G8910
Type: AIR NON-REGULATED
Program: Air

[19](#) 1 of 5 SSW 0.06 / 341.39 8.77 / -2 **CARTWRIGHT AUTO BODY**
1124 MT EPHRAIM AVE
CAMDEN NJ 08103 **RCRA NON GEN**

EPA Handler ID: NJD113133300
Gen Status Universe: No Report
Contact Name:
Contact Address: 1124 , MT EPHRAIM AVE , , CAMDEN , NJ, 08103 , US
Contact Phone No and Ext:
Contact Email:
Contact Country: US
County Name: CAMDEN
EPA Region: 02
Land Type:
Receive Date: 20070101

Violation/Evaluation Summary

Note: NO RECORDS: As of May 2020, there are no Compliance Monitoring and Enforcement (violation) records associated with this facility (EPA ID).

Handler Summary

Importer Activity: No
Mixed Waste Generator: No
Transporter Activity: No
Transfer Facility: No
Onsite Burner Exemption: No
Furnace Exemption: No
Underground Injection Activity: No
Commercial TSD: No
Used Oil Transporter: No
Used Oil Transfer Facility: No
Used Oil Processor: No
Used Oil Refiner: No
Used Oil Burner: No
Used Oil Market Burner: No
Used Oil Spec Marketer: No

Hazardous Waste Handler Details

Map Key	Number of Records	Direction	Distance (mi/ft)	Elev/Diff (ft)	Site	DB
---------	-------------------	-----------	------------------	----------------	------	----

Sequence No: 1
Receive Date: 19860311
Handler Name: CARTWRIGHT AUTO BODY
Source Type: Notification
Federal Waste Generator Code: 1
Generator Code Description: Large Quantity Generator

Hazardous Waste Handler Details

Sequence No: 1
Receive Date: 20060101
Handler Name: CARTWRIGHT AUTO BODY
Source Type: Implementer
Federal Waste Generator Code: N
Generator Code Description: Not a Generator, Verified

Waste Code Details

Hazardous Waste Code: NONE
Waste Code Description: DESCRIPTION

Hazardous Waste Handler Details

Sequence No: 2
Receive Date: 20070101
Handler Name: CARTWRIGHT AUTO BODY
Source Type: Implementer
Federal Waste Generator Code: N
Generator Code Description: Not a Generator, Verified

Owner/Operator Details

Owner/Operator Ind: Current Owner	Street No:	
Type: Private	Street 1:	NOT REQUIRED
Name: LARRY CARTWRIGHT	Street 2:	
Date Became Current:	City:	NOT REQUIRED
Date Ended Current:	State:	WY
Phone: 212-555-1212	Country:	US
Source Type: Implementer	Zip Code:	99999

Owner/Operator Ind: Current Owner	Street No:	
Type: Private	Street 1:	NOT REQUIRED
Name: LARRY CARTWRIGHT	Street 2:	
Date Became Current:	City:	NOT REQUIRED
Date Ended Current:	State:	WY
Phone: 212-555-1212	Country:	
Source Type: Notification	Zip Code:	99999

Owner/Operator Ind: Current Operator	Street No:	
Type: Private	Street 1:	NOT REQUIRED
Name: LARRY CARTWRIGHT	Street 2:	
Date Became Current:	City:	NOT REQUIRED
Date Ended Current:	State:	WY
Phone: 212-555-1212	Country:	US
Source Type: Implementer	Zip Code:	99999

Historical Handler Details

Receive Dt: 20060101
Generator Code Description: Not a Generator, Verified
Handler Name: CARTWRIGHT AUTO BODY

Receive Dt: 19860311

Map Key	Number of Records	Direction	Distance (mi/ft)	Elev/Diff (ft)	Site	DB
Generator Code Description:		Large Quantity Generator				
Handler Name:		CARTWRIGHT AUTO BODY				
19	2 of 5	SSW	0.06 / 341.39	8.77 / -2	CARTWRIGHTS AUTO BODY 1124 MT EPHRAIM AVE CAMDEN NJ 08103	NJEMS
Site ID:	125378	Address 1:	1124 MT EPHRAIM AVE			
WMA:	18	Address 2:				
GNIS:	885177	Address 3:				
HUC11:	02040202110	Mun Code:	0408			
HUC14:	02040202110060	Mun:	CAMDEN CITY			
SSN:	0408	Municipality:	CAMDEN CITY			
Object ID:	59580	County:	CAMDEN			
Key:	3400710000	Zip Code:	08103			
WMA Name:	Lower Delaware	X Coord No:	321368			
Wregion:	5	Y Coord No:	400789			
WR Name:	Lower Delaware	Latitude:	39.9321732876044			
W Name:	Cooper River	Longitude:	-75.1089501074631			
SW Name:	Cooper River (below Rt 130)	Coord Orig:	DEP-GIS			
Global ID:	{BB5F0C6F-3C3F-44B8-A547-B2A88E792482}	Coord Sys:	NJ STATE PLANE (NAD83) - USFEET			
Coord Type:	GPS					
19	3 of 5	SSW	0.06 / 341.39	8.77 / -2	CARTWRIGHTS AUTO BODY 1124 MT EPHRAIM AVE Camden City NJ 103	ALL SITES
Site ID:	125378					
PI ID:	NJX000308981					
Type:	HW GENERATOR					
Program:	Hazardous Waste					
19	4 of 5	SSW	0.06 / 341.39	8.77 / -2	CARTWRIGHTS AUTO BODY 1124 MT EPHRAIM AVE Camden City NJ 103	ALL SITES
Site ID:	125378					
PI ID:	NRG100000529					
Type:	HW NON REGULATED					
Program:	Hazardous Waste					
19	5 of 5	SSW	0.06 / 341.39	8.77 / -2	CARTWRIGHTS AUTO BODY 1124 MT EPHRAIM AVE Camden City NJ 103	ALL SITES
Site ID:	125378					
PI ID:	G8902					
Type:	AIR NON-REGULATED					
Program:	Air					
20	1 of 5	E	0.07 / 344.22	8.75 / -2	1187 CHESTNUT ST Camden City NJ	SPILLS
Incident ID:	303597	Injuries:	No			
Incident Type:	Abandoned Containers	Road Closure:	No			
Incident Date:	2/25/2009	DEP Requested:	Yes			
Incident Status:	Terminated	Police at Scene:	Yes			
Incident Category:	Other	Firemen at Scene:	Yes			
Incident Loc Type:	Residential	Public Exposure:	No			

Map Key	Number of Records	Direction	Distance (mi/ft)	Elev/Diff (ft)	Site	DB
---------	-------------------	-----------	------------------	----------------	------	----

Comm Center No:	09-02-25-2018-29				Public Evacuation:	No
Reporter Type:	Municipal Rep.				Facility Evacuated:	No
Reporter Rcvd Date:	2/25/2009				Confidential:	
Reporter Title:	REDACTED				Reporter Name:	REDACTED
Rpt Organization:	REDACTED				Incident State:	NJ
Reporter Address:					Incident County:	Camden
Reporter County:					Inci Source County:	
Reporter Municip:					Inci Source Munic:	
Reporter State:					Inci Source ZIP:	
Reporter Zip:					Contact Name:	
Received Date:	2/25/2009					
Incident Source:	UNKNOWN					
Incident Description:	38-40 CONTAINERS BETWEEN 5-20 GAL EACH WITH UNKNOWN LIQUIDS. FOUND IN ABANDONED PROPERTY THROUGH OUT THE HOUSE. ALL CONTAINED, NO SPILLS. CAMDEN COUNTY HAZ MAT EN ROUTE AND REQUEST ASSISTANCE.					
Incident Src Addr:						
Incident Src Add 2:						
Location Desc:	PROPERTY LOCATED AT					
Incident Database:	OPRA Request - Incidents Data (2002 to Dec 31, 2009)					

Substances Information (2002 to 2009)

Substance ID:	Known	Hazmat:	Unknown
Substance Type:	Unknown	TCPA:	Unknown
Quantity:	0.00	State:	Liquid
Units:	unknown	Contained:	Yes
Substance:	UNKNOWN LIQUID		

Officials Information (2002 to 2009)

Incident Task:	Notification - Home	ER Organizations:	ER - South
Incident Task:	Notification - Fax	ER Organizations:	NJDOH - HAZMAT

20	2 of 5	E	0.07 / 344.22	8.75 / -2	NJDEP BER REGION 2 1187 CHESTNUT ST CAMDEN NJ 08102	NJEMS
--------------------	--------	---	---------------	-----------	---	-------

Site ID:	394640	Address 1:	1187 CHESTNUT ST
WMA:	18	Address 2:	
GNIS:	885177	Address 3:	
HUC11:	02040202110	Mun Code:	0408
HUC14:	02040202110060	Mun:	CAMDEN CITY
SSN:	0408	Municipality:	CAMDEN CITY
Object ID:	60304	County:	CAMDEN
Key:	3400710000	Zip Code:	08102
WMA Name:	Lower Delaware	X Coord No:	321987
Wregion:	5	Y Coord No:	401243
WR Name:	Lower Delaware	Latitude:	39.9334312015152
W Name:	Cooper River	Longitude:	-75.1067537711827
SW Name:	Cooper River (below Rt 130)	Coord Orig:	DEP-GIS
Global ID:	{6199A582-7912-4C49-B675-9338BB12C34F}	Coord Sys:	NJ STATE PLANE (NAD83) - USFEET
Coord Type:	GIS Parcel Centroid		

20	3 of 5	E	0.07 / 344.22	8.75 / -2	RESIDENCE @ 1187 CHESTNUT STREET 1187 CHESTNUT ST CAMDEN CITY NJ 08101	NJEMS
--------------------	--------	---	---------------	-----------	--	-------

Site ID:	392239	Address 1:	1187 CHESTNUT ST
WMA:	18	Address 2:	
GNIS:	885177	Address 3:	
HUC11:	02040202110	Mun Code:	0408
HUC14:	02040202110060	Mun:	CAMDEN CITY

Map Key	Number of Records	Direction	Distance (mi/ft)	Elev/Diff (ft)	Site	DB
SSN: 0408 Object ID: 60303 Key: 3400710000 WMA Name: Lower Delaware Wregion: 5 WR Name: Lower Delaware W Name: Cooper River SW Name: Cooper River (below Rt 130) Global ID: {F974E1F9-51D9-41FD-B005-0BC394D145F6} Coord Type: GIS Parcel Centroid Municipality: CAMDEN CITY County: CAMDEN Zip Code: 08101 X Coord No: 321987 Y Coord No: 401243 Latitude: 39.9334312015152 Longitude: -75.1067537711827 Coord Orig: DEP-GIS Coord Sys: NJ STATE PLANE (NAD83) - USFEET						
20	4 of 5	E	0.07 / 344.22	8.75 / -2	NJDEP BER REGION II 1187 CHESTNUT ST Camden City NJ 102	ALL SITES
Site ID: 394640 PI ID: NJP003409125 Type: HW GENERATOR Program: Hazardous Waste						
20	5 of 5	E	0.07 / 344.22	8.75 / -2	RESIDENCE @ 1187 CHESTNUT STREET 1187 CHESTNUT ST Camden City NJ 101	SITE REMEDIATION
Site ID: 392239 PI ID: 490623 Type: SRP-PI Program: Site Remediation						
21	1 of 1	SSW	0.07 / 345.33	8.77 / -2	BERNARD MILLER FABRICATORS 1135 MT EPHRAIM AVE CAMDEN NJ 08103	NJEMS
Site ID: 125420 WMA: 18 GNIS: 885177 HUC11: 02040202110 HUC14: 02040202110060 SSN: 0408 Object ID: 59507 Key: 3400710000 WMA Name: Lower Delaware Wregion: 5 WR Name: Lower Delaware W Name: Cooper River SW Name: Cooper River (below Rt 130) Global ID: {B7FB7ACD-D29B-4D92-A301-A23929F43B76} Coord Type: GPS Address 1: 1135 MT EPHRAIM AVE Address 2: Address 3: Mun Code: 0408 Mun: CAMDEN CITY Municipality: CAMDEN CITY County: CAMDEN Zip Code: 08103 X Coord No: 321323 Y Coord No: 400779 Latitude: 39.9321449913689 Longitude: -75.1091103340812 Coord Orig: DEP-GIS Coord Sys: NJ STATE PLANE (NAD83) - USFEET						
22	1 of 2	WSW	0.07 / 354.73	7.61 / -4	ROCK OF AGES CHRISTIAN DAY CARE 1000 CHESTNUT ST CAMDEN NJ 08103	NJEMS
Site ID: 360091 WMA: 18 GNIS: 885177 HUC11: 02040202110 HUC14: 02040202110060 Address 1: 1000 CHESTNUT ST Address 2: Address 3: Mun Code: 0408 Mun: CAMDEN CITY						

Map Key	Number of Records	Direction	Distance (mi/ft)	Elev/Diff (ft)	Site	DB
SSN:	0408				Municipality:	CAMDEN CITY
Object ID:	59856				County:	CAMDEN
Key:	3400710000				Zip Code:	08103
WMA Name:	Lower Delaware				X Coord No:	321023
Wregion:	5				Y Coord No:	400964
WR Name:	Lower Delaware				Latitude:	39.932647237582
W Name:	Cooper River				Longitude:	-75.110184637669
SW Name:	Cooper River (below Rt 130)				Coord Orig:	DEP-GIS
Global ID:	{D46A715E-4490-486E-987D-BBFB4B04D545}				Coord Sys:	NJ STATE PLANE (NAD83) - USFEET
Coord Type:	GIS Parcel Centroid					

22	2 of 2	WSW	0.07 / 354.73	7.61 / -4	ROCK OF AGES CHRISTIAN DAY CARE 1000 CHESTNUT ST Camden City NJ 103	SITE REMEDIATION
Site ID:	360091					
PI ID:	445149					
Type:	CHILD CARE FACILITY					
Program:	Site Remediation					

23	1 of 1	WNW	0.07 / 387.83	11.70 / 1	COOPER EMERGENCY MEDICAL SRVCS 1000 S 10TH ST Camden City NJ 10326	ALL SITES
Site ID:	643323					
PI ID:	0418881					
Type:	MEDICAL WASTE GENERATOR					
Program:	Solid Waste					

24	1 of 1	SSW	0.09 / 463.27	9.01 / -2	1033 KAIGNS RD CAMDEN NJ	HIS SPILL
Case No:	89-07-06-0822				Operator:	JIMH
Hazmat:	Y				Caller Name:	REDACTED
Case Number:					Caller Phone:	
TD Log:	7381				Caller Street:	
Dt Received:	06-JUL-89				Caller Muni:	
Nature of Incident:	Facility				Caller State:	
Substances:					Caller Title:	
Substance Identity:	Known				Incident Location:	Facility
Substance State:	Liquid				Other Location:	
Substance Name:	ODORS PETROLEUM				Location Site:	SHELL STATION
A310 Letter:	Y				Location Phone:	
TCPA Chemical:	N				Location County:	CAMDEN
Comu Code:	0408				Location Type:	Residential
Reference Code:	02				Incident Date:	05-JUL-89
Amount Released:	UNK				Incident Time:	1700
Release Verifi:					Resp Party:	Known
Subst Contained:	U				Resp Party Name:	SHELL OIL
Type of Spill:	Terminated				Res Party Contact:	RANDY ORLOWSKI
Incident Desc:	Spill,Odors				Resp Party Title:	ENG
Injuries:	N				Resp Party Phone:	800-445-4408
Public Exposure:	Y				Resp Party Street:	1033 KAIGNS RD
Facility Evacuation:	N				Resp Party Munic:	CAMDEN
Police at Scene:	Y				Resp Party County:	CAMDEN
Public Evacuation:	N				Resp Party State:	NJ
Firemen at Scene:	Y				Resp Zip:	
Assis Required:	N				Local Munic Name:	OPER 718
Road Closed:					Local Munic Title:	CAMDEN PD

Map Key	Number of Records	Direction	Distance (mi/ft)	Elev/Diff (ft)	Site	DB
Contamination:					Local Munic Phone: 757-7400	
Receiving Water:					Local Munic Date: 06-JUL-89	
Wind Direc Speed:	0				Local Munic Time: 0835	
Direction:					Other Name:	
NJSP Name:					Other Title:	
NJSP Title:		OEM			Other Phone:	
NJSP Phone:					Other Date:	
NJSP Date:		06-JUL-89			Other Time:	
NJSP Time:					A1 Name: MC CREARY	
Date Faxed:					A1 Referral: DEQ	
Date 1:					A1 Region: ER2	
Date 2:					A1 Phone: OFFICE	
Date 3:					A1 Date: 06-JUL-89	
A1 Time:		0829			Moa:	
A1 Tm:		T			Drill:	
A2 Name:					Muni Notify:	
A2 Referral:		DEQ			Hazardous:	
A2 Region:		HQ1			A2 Phone:	
A2 Date:					A2 Time:	
A2 Tm:					A3 Name:	
A3 Referral:					A3 Region:	
A3 Phone:					A3 Date:	
A3 Time:					A3 Tm:	
Date Printed:					Date A310:	
Date Updated:						
Comments:						
Status at Scene:						

[25](#) 1 of 1 NE 0.09 / 463.62 10.92 / 0 1022 HADDON AVE Camden City NJ 08101 SPILLS

Incident ID:	582041	Injuries:	No
Incident Type:	Odors	Road Closure:	No
Incident Date:	12/4/2015	DEP Requested:	No
Incident Status:	Continuous	Police at Scene:	No
Incident Category:	Other	Firemen at Scene:	No
Incident Loc Type:	Other	Public Exposure:	No
Comm Center No:	15-12-04-1013-07	Public Evacuation:	No
Reporter Type:	Citizen Complaint	Facility Evacuated:	No
Reporter Rcvd Date:	12/4/2015	Confidential:	
Reporter Title:	REDACTED	Reporter Name:	REDACTED
Rpt Organization:	REDACTED	Incident State:	NJ
Reporter Address:		Incident County:	Camden
Reporter County:		Inci Source County:	Camden
Reporter Municip:		Inci Source Munic:	Camden City
Reporter State:		Inci Source ZIP:	
Reporter Zip:		Contact Name:	HAZEL YOUNG
Received Date:	12/4/2015		
Incident Source:	RESIDENT		
Incident Description:	CALLING TO REPORT SEWAGE ODORS COMING FROM NEIGHBORS HOUSE		
Incident Src Addr:	1024 HADDON AVE		
Incident Src Add 2:			
Location Desc:	AT		
Incident Database:	OPRA Request - Incidents Data (After Dec 31, 2009)		

Substances Information (After Dec 31, 2009)

Substance ID:	Known	Hazmat:	No
Substance:	ODORS SEWAGE	TCPA:	No
Substance Type:	Unknown	State:	Gas
Quantity:	0	Contained:	No
Units:	unknown		

Officials Information (After Dec 31, 2009)

Map Key	Number of Records	Direction	Distance (mi/ft)	Elev/Diff (ft)	Site	DB
Incident Task:		Notification - Fax		ER Organizations:		Air - South
26	1 of 4	E	0.09 / 476.36	9.41 / -2	1067 DIAMOND ST CAMDEN NJ	HIS SPILL
Case No:	94-7-18-0912-12	Operator:	JULIE1			
Hazmat:	N	Caller Name:	REDACTED			
Case Number:		Caller Phone:				
TD Log:	12686	Caller Street:				
Dt Received:	18-JUL-94	Caller Muni:				
Nature of Incident:	Other	Caller State:				
Substances:		Caller Title:				
Substance Identity:	Known	Incident Location:	Other			
Substance State:		Other Location:				
Substance Name:	NONE	Location Site:	ACROSS FROM			
A310 Letter:	N	Location Phone:				
TCPA Chemical:	N	Location County:	CAMDEN			
Comu Code:	0408	Location Type:	Residential			
Reference Code:	002	Incident Date:	16-JUL-94			
Amount Released:	NONE	Incident Time:	1350			
Release Verifi:		Resp Party:	UnKnown			
Subst Contained:	Y	Resp Party Name:				
Type of Spill:		Res Party Contact:				
Incident Desc:	Abandoned Containers	Resp Party Title:				
Injuries:	N	Resp Party Phone:				
Public Exposure:	N	Resp Party Street:				
Facility Evacuation:	N	Resp Party Munic:				
Police at Scene:	N	Resp Party County:				
Public Evacuation:	N	Resp Party State:				
Firemen at Scene:	N	Resp Zip:				
Assis Required:	Y	Local Munic Name:				
Road Closed:		Local Munic Title:				
Contamination:	NONE	Local Munic Phone:				
Receiving Water:	NONE	Local Munic Date:				
Wind Direc Speed:		Local Munic Time:				
Direction:		Other Name:				
NJSP Name:		Other Title:				
NJSP Title:		Other Phone:				
NJSP Phone:		Other Date:				
NJSP Date:		Other Time:				
NJSP Time:		A1 Name:	FRANK GAGLIANO			
Date Faxed:		A1 Referral:	DRPSR			
Date 1:		A1 Region:	ER2			
Date 2:		A1 Phone:	Office,Faxed			
Date 3:		A1 Date:	18-JUL-94			
A1 Time:	0912	Moa:				
A1 Tm:	B	Drill:				
A2 Name:		Muni Notify:				
A2 Referral:		Hazardous:				
A2 Region:		A2 Phone:				
A2 Date:		A2 Time:				
A2 Tm:		A3 Name:				
A3 Referral:		A3 Region:				
A3 Phone:		A3 Date:				
A3 Time:		A3 Tm:				
Date Printed:		Date A310:				
Date Updated:						
Comments:						
Status at Scene:	1/55 GAL DRUM FOUND.SUSPECTED TO CONTAIN KEROSENE.NOT MARKED					

26	2 of 4	E	0.09 / 476.36	9.41 / -2	1067 DIAMOND ST CAMDEN NJ	HIS SPILL
Case No:	94-7-16-1234-38	Operator:	JULIE1			
Hazmat:	Y	Caller Name:	REDACTED			

Map Key	Number of Records	Direction	Distance (mi/ft)	Elev/Diff (ft)	Site	DB
Case Number:					Caller Phone:	
TD Log:	12609				Caller Street:	
Dt Received:	16-JUL-94				Caller Muni:	
Nature of Incident:	Municipal				Caller State:	
Substances:					Caller Title:	
Substance Identity:	Known				Incident Location:	Other
Substance State:	Liquid				Other Location:	
Substance Name:	OIL HEATING				Location Site:	AT RESIDENCE
A310 Letter:	N				Location Phone:	
TCPA Chemical:	N				Location County:	CAMDEN
Comu Code:	0408				Location Type:	Residential
Reference Code:	002				Incident Date:	16-JUL-94
Amount Released:	100 GALS				Incident Time:	1130
Release Verifi:	Estimate				Resp Party:	Known
Subst Contained:	Y				Resp Party Name:	CITIZEN
Type of Spill:	Terminated				Res Party Contact:	
Incident Desc:	Spill				Resp Party Title:	
Injuries:	N				Resp Party Phone:	
Public Exposure:	N				Resp Party Street:	1067 DIAMOND ST
Facility Evacuation:	N				Resp Party Munic:	CAMDEN
Police at Scene:	N				Resp Party County:	CAMDEN
Public Evacuation:	N				Resp Party State:	NJ
Firemen at Scene:	F				Resp Zip:	
Assis Required:	N				Local Munic Name:	
Road Closed:					Local Munic Title:	
Contamination:	Land				Local Munic Phone:	
Receiving Water:	NONE				Local Munic Date:	
Wind Direc Speed:					Local Munic Time:	
Direction:					Other Name:	
NJSP Name:					Other Title:	
NJSP Title:					Other Phone:	
NJSP Phone:					Other Date:	
NJSP Date:					Other Time:	
NJSP Time:					A1 Name:	BOB WINTERBURN
Date Faxed:					A1 Referal:	DRPSR
Date 1:					A1 Region:	ER2
Date 2:					A1 Phone:	Home,Faxed
Date 3:					A1 Date:	16-JUL-94
A1 Time:	1236				Moa:	
A1 Tm:	B				Drill:	
A2 Name:					Muni Notify:	
A2 Referal:					Hazardous:	
A2 Region:					A2 Phone:	
A2 Date:					A2 Time:	
A2 Tm:					A3 Name:	
A3 Referal:					A3 Region:	
A3 Phone:					A3 Date:	
A3 Time:					A3 Tm:	
Date Printed:					Date A310:	
Date Updated:						
Comments:						
Status at Scene:	SPILL DUE TO BREAK IN STORAGE TANK IN BASEMENT.CLEAN UP BEING DONE.CNTY HEALTH REQUESTING PHONE CALL					

[26](#) 3 of 4 E 0.09 / 476.36 9.41 / -2 NJDEP BER REGION 2
1067 DIAMOND ST
CAMDEN NJ 08103 NJEMS

Site ID:	310136	Address 1:	1067 DIAMOND ST
WMA:	18	Address 2:	
GNIS:	885177	Address 3:	
HUC11:	02040202110	Mun Code:	0408
HUC14:	02040202110060	Mun:	CAMDEN CITY
SSN:	0408	Municipality:	CAMDEN CITY
Object ID:	60571	County:	CAMDEN
Key:	3400710000	Zip Code:	08103
WMA Name:	Lower Delaware	X Coord No:	322059
Wregion:	5	Y Coord No:	401428

Map Key	Number of Records	Direction	Distance (mi/ft)	Elev/Diff (ft)	Site	DB
WR Name:	Lower Delaware				Latitude: 39.9339404155424	
W Name:	Cooper River				Longitude: -75.1065014979462	
SW Name:	Cooper River (below Rt 130)				Coord Orig: DEP-GIS	
Global ID:	{D7C38555-6639-4B63-97CF-042304C047AD}				Coord Sys: NJ STATE PLANE (NAD83) - USFEET	
Coord Type:	GIS Parcel Centroid					

[26](#) 4 of 4 E 0.09 / 476.36 9.41 / -2 NJDEPE REGION II 1067 DIAMOND ST Camden City NJ 101 ALL SITES

Site ID: 310136
PI ID: NJP003401791
Type: HW GENERATOR
Program: Hazardous Waste

[27](#) 1 of 3 NNE 0.09 / 481.34 14.28 / 3 926 HADDON AVE Camden City NJ SPILLS

Incident ID: 74763
Incident Type: Spill
Incident Date: 10/15/2003
Incident Status: Terminated
Incident Category: Other
Incident Loc Type: Residential
Comm Center No: 03-10-15-0825-38
Reporter Type: Municipal Rep.
Reporter Rcvd Date: 10/15/2003
Reporter Title: REDACTED
Rpt Organization: REDATED
Reporter Address:
Reporter County:
Reporter Municip:
Reporter State:
Reporter Zip:
Received Date: 10/15/2003
Incident Source: UNKNOWN
Incident Description: SPILL IS DUE TO A LEAKING OIL TANK IN BASEMENT. CLEANUP IS IN PROGRESS.
Incident Src Addr:
Incident Src Add 2:
Location Desc: VACANT HOUSE AT
Incident Database: OPRA Request - Incidents Data (2002 to Dec 31, 2009)

Injuries: No
Road Closure: No
DEP Requested: No
Police at Scene: No
Firemen at Scene: Yes
Public Exposure: No
Public Evacuation: No
Facility Evacuated: No
Confidential:
Reporter Name: REDACTED
Incident State: NJ
Incident County: Camden
Inci Source County:
Inci Source Munic:
Inci Source ZIP:
Contact Name:

Substances Information (2002 to 2009)

Substance ID: Known
Substance Type: Unknown
Quantity:
Units:
Substance: OIL HEATING

Hazmat: Yes
TCPA: No
State: Liquid
Contained: Yes

Officials Information (2002 to 2009)

Incident Task: Notification - Fax **ER Organizations:** Haz Waste - HQ
Incident Task: Notification - Office **ER Organizations:** ER - South
Incident Task: Notification - Fax **ER Organizations:** Case Assignment Section

[27](#) 2 of 3 NNE 0.09 / 481.34 14.28 / 3 926 HADDON AVENUE 926 HADDON AVE & INGE PL CAMDEN CITY NJ 08103 NJEMS

Map Key	Number of Records	Direction	Distance (mi/ft)	Elev/Diff (ft)	Site	DB
Site ID:	163169				Address 1: 926 HADDON AVE	
WMA:	18				Address 2: & INGE PL	
GNIS:	885177				Address 3:	
HUC11:	02040202110				Mun Code: 0408	
HUC14:	02040202110060				Mun: CAMDEN CITY	
SSN:	0408				Municipality: CAMDEN CITY	
Object ID:	60149				County: CAMDEN	
Key:	3400710000				Zip Code: 08103	
WMA Name:	Lower Delaware				X Coord No: 321753	
Wregion:	5				Y Coord No: 401993	
WR Name:	Lower Delaware				Latitude: 39.935485766863	
W Name:	Cooper River				Longitude: -75.10760643273	
SW Name:	Cooper River (below Rt 130)				Coord Orig: DEP-GIS	
Global ID:	{DA0ACDCB-B073-4AAA-9628-AADF3EA27C6E}				Coord Sys: NJ STATE PLANE (NAD83) - USFEET	
Coord Type:	GIS Parcel Centroid					

[27](#) 3 of 3 NNE 0.09 / 481.34 14.28 / 3 926 HADDON AVE 926 HADDON AVE Camden City NJ 103 **SITE REMEDIATION**

Site ID: 163169
PI ID: 213838
Type: SRP-PI
Program: Site Remediation

[28](#) 1 of 2 SE 0.09 / 484.00 10.67 / -1 RALFS HTG & GEN CONTRACTOR 1131 KAIGN AVE Camden City NJ 104 **ALL SITES**

Site ID: 176393
PI ID: 231114
Type: SOLID WASTE TRANSPORTER
Program: Solid Waste

[28](#) 2 of 2 SE 0.09 / 484.00 10.67 / -1 RALFS HEATING & GENERAL CONTRACTORS 1131 KAIGN AVE CAMDEN NJ 08104 **NJEMS**

Site ID: 176393
WMA: 18
GNIS: 885177
HUC11: 02040202110
HUC14: 02040202110060
SSN: 0408
Object ID: 60813
Key: 3400710000
WMA Name: Lower Delaware
Wregion: 5
WR Name: Lower Delaware
W Name: Cooper River
SW Name: Cooper River (below Rt 130)
Global ID: {DA086DAA-1A93-4561-8D22-CBA1332497C2}
Coord Type: GIS Parcel Centroid

Address 1: 1131 KAIGN AVE
Address 2:
Address 3:
Mun Code: 0408
Mun: CAMDEN CITY
Municipality: CAMDEN CITY
County: CAMDEN
Zip Code: 08104
X Coord No: 321874
Y Coord No: 400739
Latitude: 39.9320454873756
Longitude: -75.1071445082394
Coord Orig: DEP-GIS
Coord Sys: NJ STATE PLANE (NAD83) - USFEET

[29](#) 1 of 1 ENE 0.09 / 495.86 10.02 / -1 1038 HADDON AVENUE CAMDEN NJ **HIS SPILL**

Map Key	Number of Records	Direction	Distance (mi/ft)	Elev/Diff (ft)	Site	DB
Case No:	90-06-04-1231				Operator:	JOEG
Hazmat:	Y				Caller Name:	REDACTED
Case Number:					Caller Phone:	
TD Log:	7182				Caller Street:	
Dt Received:	04-JUN-90				Caller Muni:	
Nature of Incident:	Citizen				Caller State:	
Substances:					Caller Title:	
Substance Identity:	Known				Incident Location:	Other
Substance State:	Liquid				Other Location:	
Substance Name:	OIL FUEL				Location Site:	RESIDENCE
A310 Letter:	N				Location Phone:	
TCPA Chemical:	N				Location County:	CAMDEN
Comu Code:	0408				Location Type:	Residential
Reference Code:	002				Incident Date:	01-NOV-89
Amount Released:	UNK.				Incident Time:	
Release Verifi:					Resp Party:	UnKnown
Subst Contained:	N				Resp Party Name:	
Type of Spill:					Res Party Contact:	
Incident Desc:	SPILL				Resp Party Title:	
Injuries:	N				Resp Party Phone:	
Public Exposure:	N				Resp Party Street:	
Facility Evacuation:	N				Resp Party Munic:	
Police at Scene:	N				Resp Party County:	
Public Evacuation:	N				Resp Party State:	
Firemen at Scene:	N				Resp Zip:	
Assis Required:	Y				Local Munic Name:	DISPATCHER #712
Road Closed:					Local Munic Title:	CAMDEN P.D.
Contamination:					Local Munic Phone:	609-757-7400
Receiving Water:					Local Munic Date:	04-JUN-90
Wind Direc Speed:	0				Local Munic Time:	1310
Direction:					Other Name:	
NJSP Name:					Other Title:	
NJSP Title:	OEM				Other Phone:	
NJSP Phone:					Other Date:	
NJSP Date:	04-JUN-90				Other Time:	
NJSP Time:					A1 Name:	PAT DIGANGI
Date Faxed:					A1 Referral:	DEQ
Date 1:					A1 Region:	ER2
Date 2:					A1 Phone:	OFFICE
Date 3:					A1 Date:	04-JUN-90
A1 Time:	1236				Moa:	
A1 Tm:	T				Drill:	
A2 Name:					Muni Notify:	
A2 Referral:	DEQ				Hazardous:	
A2 Region:	HQ1				A2 Phone:	
A2 Date:					A2 Time:	
A2 Tm:					A3 Name:	
A3 Referral:					A3 Region:	
A3 Phone:					A3 Date:	
A3 Time:					A3 Tm:	
Date Printed:					Date A310:	
Date Updated:						
Comments:						
Status at Scene:						

30 1 of 1 SSE 0.09 / 496.08 21.67 / 10 1125 KANGHNS AVE CAMDEN CITY NJ HIS SPILL

Case No:	90-01-17-1204				Operator:	ROGER
Hazmat:	U				Caller Name:	REDACTED
Case Number:					Caller Phone:	
TD Log:	673				Caller Street:	
Dt Received:	17-JAN-90				Caller Muni:	
Nature of Incident:	Municipal				Caller State:	
Substances:					Caller Title:	
Substance Identity:	Known				Incident Location:	Other
Substance State:					Other Location:	

Map Key	Number of Records	Direction	Distance (mi/ft)	Elev/Diff (ft)	Site	DB
Substance Name:	UNKNOWN LIQUID				Location Site: AREA OF	
A310 Letter:	N				Location Phone:	
TCPA Chemical:	U				Location County: CAMDEN	
Comu Code:	0408				Location Type: Residential	
Reference Code:	02				Incident Date: 17-JAN-90	
Amount Released:	UNK				Incident Time: 1127	
Release Verifi:					Resp Party: UnKnown	
Subst Contained:	U				Resp Party Name:	
Type of Spill:	Continuous				Res Party Contact:	
Incident Desc:	ILLEGAL DUMPING				Resp Party Title:	
Injuries:	N				Resp Party Phone:	
Public Exposure:	Y				Resp Party Street:	
Facility Evacuation:	N				Resp Party Munic:	
Police at Scene:	N				Resp Party County:	
Public Evacuation:	N				Resp Party State:	
Firemen at Scene:	Y				Resp Zip:	
Assis Required:	N				Local Munic Name: UPSHAW	
Road Closed:					Local Munic Title: CAMDEN CTY PD	
Contamination:					Local Munic Phone: 609-757-7400	
Receiving Water:					Local Munic Date: 17-JAN-90	
Wind Direc Speed:	0				Local Munic Time: 1215	
Direction:					Other Name:	
NJSP Name:					Other Title:	
NJSP Title:	NJSP OEM				Other Phone:	
NJSP Phone:					Other Date:	
NJSP Date:	17-JAN-90				Other Time:	
NJSP Time:					A1 Name: G MCCREARY	
Date Faxed:					A1 Referal: DEQ	
Date 1:					A1 Region: ER2	
Date 2:					A1 Phone: OFFICE	
Date 3:					A1 Date: 17-JAN-90	
A1 Time:	1210				Moa:	
A1 Tm:	T				Drill:	
A2 Name:					Muni Notify:	
A2 Referal:	DEQ				Hazardous:	
A2 Region:	HQ1				A2 Phone:	
A2 Date:					A2 Time:	
A2 Tm:					A3 Name:	
A3 Referal:					A3 Region:	
A3 Phone:					A3 Date:	
A3 Time:					A3 Tm:	
Date Printed:					Date A310:	
Date Updated:						
Comments:						
Status at Scene:						

[31](#) 1 of 1 ENE 0.10 / 505.21 10.01 / -1 1043 HADDON AVE CAMDEN NJ HIS SPILL

Case No:	93-7-2-1511-29	Operator:	JOES
Hazmat:	N	Caller Name:	REDACTED
Case Number:		Caller Phone:	
TD Log:	11131	Caller Street:	
Dt Received:	02-JUL-93	Caller Muni:	
Nature of Incident:	Municipal	Caller State:	
Substances:		Caller Title:	
Substance Identity:	Unknown	Incident Location:	Other
Substance State:	Gas	Other Location:	
Substance Name:	ODORS	Location Site:	RESIDENCE
A310 Letter:	N	Location Phone:	
TCPA Chemical:	N	Location County:	CAMDEN
Comu Code:	0408	Location Type:	Residential
Reference Code:	006	Incident Date:	02-JUL-93
Amount Released:	UNK	Incident Time:	1412
Release Verifi:		Resp Party:	UnKnown
Subst Contained:	N	Resp Party Name:	
Type of Spill:	Continuous	Res Party Contact:	

Map Key	Number of Records	Direction	Distance (mi/ft)	Elev/Diff (ft)	Site	DB
Incident Desc:	Odors				Resp Party Title:	
Injuries:	N				Resp Party Phone:	
Public Exposure:	N				Resp Party Street:	
Facility Evacuation:	N				Resp Party Munic:	
Police at Scene:	Y				Resp Party County:	
Public Evacuation:	N				Resp Party State:	
Firemen at Scene:	Y				Resp Zip:	
Assis Required:	N				Local Munic Name:	
Road Closed:					Local Munic Title:	
Contamination:	Air				Local Munic Phone:	
Receiving Water:					Local Munic Date:	
Wind Direc Speed:					Local Munic Time:	
Direction:					Other Name:	
NJSP Name:					Other Title:	
NJSP Title:					Other Phone:	
NJSP Phone:					Other Date:	
NJSP Date:					Other Time:	
NJSP Time:					A1 Name:	
Date Faxed:					A1 Referral:	OEP-AIR
Date 1:					A1 Region:	Southern
Date 2:					A1 Phone:	Faxed, Mailed
Date 3:					A1 Date:	02-JUL-93
A1 Time:					Moa:	
A1 Tm:	B				Drill:	
A2 Name:					Muni Notify:	
A2 Referral:					Hazardous:	
A2 Region:					A2 Phone:	
A2 Date:					A2 Time:	
A2 Tm:					A3 Name:	
A3 Referral:					A3 Region:	
A3 Phone:					A3 Date:	
A3 Time:					A3 Tm:	
Date Printed:					Date A310:	
Date Updated:						
Comments:						
Status at Scene:						ODORS OF BLEACH IN AND AROUND HOUSE, FD LOOKING FOR SOURCE.

32	1 of 1	SW	0.10 / 514.77	6.76 / -4	SYCAMORE AT 10TH STREET Camden City NJ	SPILLS
Incident ID:	359104				Injuries:	No
Incident Type:	Motor Vehicle Accident - Spill				Road Closure:	No
Incident Date:	7/19/2010				DEP Requested:	No
Incident Status:	Terminated				Police at Scene:	Yes
Incident Category:	Other				Firemen at Scene:	Yes
Incident Loc Type:	Other				Public Exposure:	No
Comm Center No:	10-07-19-1357-05				Public Evacuation:	No
Reporter Type:	Other				Facility Evacuated:	No
Reporter Rcvd Date:	7/19/2010				Confidential:	
Reporter Title:	REDACTED				Reporter Name:	REDACTED
Rpt Organization:	REDACTED				Incident State:	NJ
Reporter Address:					Incident County:	Camden
Reporter County:					Inci Source County:	Out Of State
Reporter Municip:					Inci Source Munic:	Out Of State
Reporter State:					Inci Source ZIP:	68145
Reporter Zip:					Contact Name:	KEN DECHANT
Received Date:	7/19/2010					
Incident Source:	WARNER INTERPRISES					
Incident Description:	DRIVER STRUCK FIRE PLUG CAUSING SPILL FROM SADDLE TANK. CLEANUP IN PROGRESS					
Incident Src Addr:	PO BOX 45308					
Incident Src Add 2:						
Location Desc:	IN THE AREA OF					
Incident Database:	OPRA Request - Incidents Data (After Dec 31, 2009)					

Substances Information (After Dec 31, 2009)

Map Key	Number of Records	Direction	Distance (mi/ft)	Elev/Diff (ft)	Site	DB
Substance ID:	Known				Hazmat:	Yes
Substance:	DIESEL FUEL				TCPA:	No
Substance Type:	Estimated				State:	Liquid
Quantity:	50				Contained:	Yes
Units:	gallons					

Officials Information (After Dec 31, 2009)

Incident Task:	Notification - Fax	ER Organizations:	NJSP-ROIC
Incident Task:	Notification - Office	ER Organizations:	ER - South
Incident Task:	Notification - Fax	ER Organizations:	NJDOT II
Incident Task:	Notification - Fax	ER Organizations:	F&W - South
Incident Task:	Notification - A310	ER Organizations:	CAMDEN CITY

33	1 of 1	WSW	0.10 / 518.50	9.65 / -2	RT 676 NO. @ CHESTNU CAMDEN NJ	HIS SPILL
Case No:	89-01-25-1145				Operator:	ROB
Hazmat:	Y				Caller Name:	REDACTED
Case Number:					Caller Phone:	
TD Log:	745				Caller Street:	
Dt Received:	25-JAN-89				Caller Muni:	
Nature of Incident:	Municipal				Caller State:	
Substances:					Caller Title:	
Substance Identity:	Known				Incident Location:	
Substance State:					Other Location:	
Substance Name:	DIESEL FUEL				Location Site:	EXIT RAMP
A310 Letter:	N				Location Phone:	N/A
TCPA Chemical:	N				Location County:	CAMDEN
Comu Code:	0408				Location Type:	
Reference Code:	02				Incident Date:	25-JAN-89
Amount Released:	7-10 GAL				Incident Time:	1130
Release Verifi:	Estimate				Resp Party:	Unknown
Subst Contained:	N				Resp Party Name:	
Type of Spill:					Res Party Contact:	
Incident Desc:	Spill,MVA				Resp Party Title:	
Injuries:	N				Resp Party Phone:	
Public Exposure:					Resp Party Street:	
Facility Evacuation:	N				Resp Party Munic:	
Police at Scene:					Resp Party County:	
Public Evacuation:	N				Resp Party State:	
Firemen at Scene:					Resp Zip:	
Assis Required:					Local Munic Name:	
Road Closed:					Local Munic Title:	
Contamination:					Local Munic Phone:	
Receiving Water:	NONE				Local Munic Date:	
Wind Direc Speed:	0				Local Munic Time:	
Direction:					Other Name:	
NJSP Name:	J. GRONIKO				Other Title:	
NJSP Title:	OEM				Other Phone:	
NJSP Phone:	OFFICE				Other Date:	
NJSP Date:	25-JAN-89				Other Time:	
NJSP Time:	1154				A1 Name:	F. STOOP
Date Faxed:					A1 Referral:	DEQ
Date 1:					A1 Region:	ER2
Date 2:					A1 Phone:	OFFICE
Date 3:					A1 Date:	25-JAN-89
A1 Time:	1151				Moa:	
A1 Tm:	T				Drill:	
A2 Name:					Muni Notify:	
A2 Referral:	DEQ				Hazardous:	
A2 Region:	HQ1				A2 Phone:	

Map Key	Number of Records	Direction	Distance (mi/ft)	Elev/Diff (ft)	Site	DB
---------	-------------------	-----------	------------------	----------------	------	----

A2 Date:
A2 Tm:
A3 Referral:
A3 Phone:
A3 Time:
Date Printed:
Date Updated:
Comments:
Status at Scene:

A2 Time:
A3 Name:
A3 Region:
A3 Date:
A3 Tm:
Date A310:

34	1 of 1	ENE	0.10 / 532.12	9.83 / -1	THE HAPPY CHILD LEARNING CENTER 1051 1053 HADDON AVE Camden City NJ 103	SITE REMEDIATION
--------------------	--------	-----	---------------	-----------	---	---------------------

Site ID: 262642
PI ID: 441922
Type: CHILD CARE FACILITY
Program: Site Remediation

35	1 of 3	ENE	0.10 / 540.89	9.63 / -2	1051 HADDON AVE Camden City NJ	SPILLS
--------------------	--------	-----	---------------	-----------	-----------------------------------	--------

Incident ID: 209379
Incident Type: Air Release
Incident Date: 10/23/2006
Incident Status: Continuous
Incident Category: Other
Incident Loc Type: Other
Comm Center No: 06-10-24-1349-03
Reporter Type: Municipal Rep.
Reporter Rcvd Date: 10/24/2006
Reporter Title: REDACTED
Rpt Organization: REDATED
Reporter Address:
Reporter County:
Reporter Municip:
Reporter State:
Reporter Zip:
Received Date: 10/24/2006
Incident Source: UNKNOWN
Incident Description: RELEASE OF MATERIAL. CAUSE/SOURCE UNKNOWN. APPROX 13 PEOPLE INJURED (10 CHILDREN 3 ADULTS). UNKNOWN AMOUNT OF PEOPLE EVACUATED.
Incident Src Addr:
Incident Src Add 2:
Location Desc: THE HAPPY CHILD CARE DEVELOPEMENT CENTER
Incident Database: OPRA Request - Incidents Data (2002 to Dec 31, 2009)

Injuries: Yes
Road Closure: No
DEP Requested: No
Police at Scene: Yes
Firemen at Scene: Yes
Public Exposure: No
Public Evacuation: No
Facility Evacuated: Yes
Confidential:
Reporter Name: REDACTED
Incident State: NJ
Incident County: Camden
Inci Source County:
Inci Source Munic:
Inci Source ZIP:
Contact Name:

Substances Information (2002 to 2009)

Substance ID: Known
Substance Type: Unknown
Quantity:
Units:
Substance: CARBON MONOXIDE
Hazmat: Yes
TCPA: Yes
State: Gas
Contained: No

Officials Information (2002 to 2009)

Incident Task: Notification - Fax
ER Organizations: DHSS-OEM
Incident Task: Notification - Fax
ER Organizations: NJ Poison
Incident Task: Notification - Fax
ER Organizations: NJSP-ODU

Map Key	Number of Records	Direction	Distance (mi/ft)	Elev/Diff (ft)	Site	DB
Incident Task:	Notification - Office				ER Organizations: NJSP-ROIC	
Incident Task:	Notification - Fax				ER Organizations: Air - South	
Incident Task:	Notification - Office				ER Organizations: ER - South	

35	2 of 3	ENE	0.10 / 540.89	9.63 / -2	ALMOND GLASS WORKS 1051 HADDON AVE CAMDEN NJ 08103	NJEMS
Site ID:	262642				Address 1: 1051 HADDON AVE	
WMA:	18				Address 2:	
GNIS:	885177				Address 3:	
HUC11:	02040202110				Mun Code: 0408	
HUC14:	02040202110060				Mun: CAMDEN CITY	
SSN:	0408				Municipality: CAMDEN CITY	
Object ID:	60826				County: CAMDEN	
Key:	3400710000				Zip Code: 08103	
WMA Name:	Lower Delaware				X Coord No: 322058	
Wregion:	5				Y Coord No: 401573	
WR Name:	Lower Delaware				Latitude: 39.9343384578353	
W Name:	Cooper River				Longitude: -75.1065085777032	
SW Name:	Cooper River (below Rt 130)				Coord Orig: DEP-GIS	
Global ID:	{9BCF0F0D-3F6E-4208-A22C-AC5E5871B7F1}				Coord Sys: NJ STATE PLANE (NAD83) - USFEET	
Coord Type:	Approx. Addr. Match					

35	3 of 3	ENE	0.10 / 540.89	9.63 / -2	ALMOND GLASS WORKS 1051 HADDON AVE Camden City NJ 103	ALL SITES
Site ID:	262642					
PI ID:	NJS000006205					
Type:	HW GENERATOR					
Program:	Hazardous Waste					

36	1 of 1	S	0.10 / 543.10	8.59 / -3	MT.EPHRAM & KAIGHN CAMDEN NJ	HIS SPILL
Case No:	91-9-25-1422-00				Operator: ROGER	
Hazmat:	Y				Caller Name: REDACTED	
Case Number:					Caller Phone:	
TD Log:	14952				Caller Street:	
Dt Received:	25-SEP-91				Caller Muni:	
Nature of Incident:	Facility				Caller State:	
Substances:					Caller Title:	
Substance Identity:	Known				Incident Location: Facility	
Substance State:	Liquid				Other Location:	
Substance Name:	OIL FUEL #2				Location Site: SHELL SER. STA.	
A310 Letter:	Y				Location Phone:	
TCPA Chemical:	N				Location County: CAMDEN	
Comu Code:	0408				Location Type: Commercial	
Reference Code:	017				Incident Date: 25-SEP-91	
Amount Released:	1-1.5 GALS				Incident Time: 1400	
Release Verifi:	Estimate				Resp Party: Known	
Subst Contained:	Y				Resp Party Name: S CORALUZZO	
Type of Spill:	Terminated				Res Party Contact: RAY STEPHAN	
Incident Desc:	Spill				Resp Party Title: MGR.	
Injuries:	N				Resp Party Phone: 609-691-1142	
Public Exposure:	N				Resp Party Street: 1713 N.MAIN RD.	
Facility Evacuation:	N				Resp Party Munic: VINELAND	
Police at Scene:	N				Resp Party County: CUMBERLAND	

Map Key	Number of Records	Direction	Distance (mi/ft)	Elev/Diff (ft)	Site	DB
Public Evacuation:	N				Resp Party State:	NJ
Firemen at Scene:	N				Resp Zip:	
Assis Required:	N				Local Munic Name:	CAMDEN CITY
Road Closed:					Local Munic Title:	OPER.#703
Contamination:	Land				Local Munic Phone:	609-757-7400
Receiving Water:	NONE				Local Munic Date:	25-SEP-91
Wind Direc Speed:					Local Munic Time:	1428
Direction:					Other Name:	
NJSP Name:	OEM				Other Title:	
NJSP Title:					Other Phone:	
NJSP Phone:	609-882-2000				Other Date:	
NJSP Date:	25-SEP-91				Other Time:	
NJSP Time:					A1 Name:	
Date Faxed:					A1 Referral:	DRPSR
Date 1:					A1 Region:	Southern
Date 2:					A1 Phone:	Faxed
Date 3:					A1 Date:	25-SEP-91
A1 Time:					Moa:	
A1 Tm:	B				Drill:	
A2 Name:					Muni Notify:	
A2 Referral:					Hazardous:	
A2 Region:					A2 Phone:	
A2 Date:					A2 Time:	
A2 Tm:					A3 Name:	
A3 Referral:					A3 Region:	
A3 Phone:					A3 Date:	
A3 Time:					A3 Tm:	
Date Printed:					Date A310:	
Date Updated:						
Comments:						
Status at Scene:		SPILL OCCURED DUE TO CAP ON HOSE FALLING OFF. MATERIAL IS CONTAINED & CLEANED UP.				

37	1 of 3	ENE	0.10 / 543.57	9.63 / -2	UNITED GLASS & TOP WORKS 1057 HADDON AVE CAMDEN NJ 08103	NJEMS
Site ID:	125403				Address 1:	1057 HADDON AVE
WMA:	18				Address 2:	
GNIS:	885177				Address 3:	
HUC11:	02040202110				Mun Code:	0408
HUC14:	02040202110060				Mun:	CAMDEN CITY
SSN:	0408				Municipality:	CAMDEN CITY
Object ID:	60820				County:	CAMDEN
Key:	3400710000				Zip Code:	08103
WMA Name:	Lower Delaware				X Coord No:	322125
Wregion:	5				Y Coord No:	401558
WR Name:	Lower Delaware				Latitude:	39.9342985288234
W Name:	Cooper River				Longitude:	-75.1062692865262
SW Name:	Cooper River (below Rt 130)				Coord Orig:	DEP-GIS
Global ID:	{86822361-280B-4F00-AF8B-F53AD155084A}				Coord Sys:	NJ STATE PLANE (NAD83) - USFEET
Coord Type:	GPS					

37	2 of 3	ENE	0.10 / 543.57	9.63 / -2	UNITED GLASS & TOP WORKS 1057 HADDON AVE Camden City NJ 103	ALL SITES
Site ID:	125403					
PI ID:	NRG100000516					
Type:	HW NON REGULATED					
Program:	Hazardous Waste					

37	3 of 3	ENE	0.10 / 543.57	9.63 / -2	UNITED GLASS & TOP WORKS 1057 HADDON AVE Camden City NJ 103	ALL SITES
--------------------	--------	-----	---------------	-----------	---	-----------

Map Key	Number of Records	Direction	Distance (mi/ft)	Elev/Diff (ft)	Site	DB
---------	-------------------	-----------	------------------	----------------	------	----

Site ID: 125403
PI ID: 51756
Type: AIR NON-REGULATED
Program: Air

38	1 of 9	SSE	0.10 / 547.41	10.03 / -1	SPRAY COAT INC 1125 KAIGHN AVE CAMDEN NJ 08103	RCRA NON GEN
--------------------	--------	-----	---------------	------------	--	-----------------

EPA Handler ID: NJN986633824
Gen Status Universe: No Report
Contact Name: JIM BROWN
Contact Address: 1125 KAIGHNS AVE , , CAMDEN , NJ, 08103 , US
Contact Phone No and Ext: 856-541-0950
Contact Email:
Contact Country: US
County Name: CAMDEN
EPA Region: 02
Land Type: Private
Receive Date: 20120808

Violation/Evaluation Summary

Note: NO VIOLATIONS: All of the compliance records associated with this facility (EPA ID) indicate NO VIOLATIONS; Compliance Monitoring and Enforcement table dated May, 2020.

Evaluation Details

Evaluation Start Date: 20120807
Evaluation Type Description: COMPLIANCE EVALUATION INSPECTION ON-SITE
Violation Short Description:
Return to Compliance Date:
Evaluation Agency: State

Handler Summary

Importer Activity: No
Mixed Waste Generator: No
Transporter Activity: No
Transfer Facility: No
Onsite Burner Exemption: No
Furnace Exemption: No
Underground Injection Activity: No
Commercial TSD: No
Used Oil Transporter: No
Used Oil Transfer Facility: No
Used Oil Processor: No
Used Oil Refiner: No
Used Oil Burner: No
Used Oil Market Burner: No
Used Oil Spec Marketer: No

Hazardous Waste Handler Details

Sequence No: 20
Receive Date: 20120808
Handler Name: SPRAY COAT INC
Source Type: Implementer
Federal Waste Generator Code: N
Generator Code Description: Not a Generator, Verified

Map Key	Number of Records	Direction	Distance (mi/ft)	Elev/Diff (ft)	Site	DB
---------	-------------------	-----------	------------------	----------------	------	----

Waste Code Details

Hazardous Waste Code: D008
Waste Code Description: LEAD

Owner/Operator Details

Owner/Operator Ind:	Current Operator	Street No:	
Type:	Private	Street 1:	1125 KAIGHNS AVE
Name:	SPRAY COAT FINISHING CO	Street 2:	
Date Became Current:	19960131	City:	CAMDEN
Date Ended Current:		State:	NJ
Phone:	856-541-0950	Country:	US
Source Type:	Implementer	Zip Code:	08103

Owner/Operator Ind:	Current Owner	Street No:	
Type:	Other	Street 1:	1125 KAIGHNS AVE
Name:	SPRAY COAT FINISHING CO	Street 2:	
Date Became Current:	19960131	City:	CAMDEN
Date Ended Current:		State:	NJ
Phone:	856-541-0950	Country:	US
Source Type:	Implementer	Zip Code:	08103

38	2 of 9	SSE	0.10 / 547.41	10.03 / -1	SPRAY COAT FINISHING 1125 KAIGHN AVE CAMDEN NJ 08103-2711	RCRA TSD
--------------------	--------	------------	----------------------	-------------------	--	-----------------

EPA Handler ID: NJD986572410
Gen Status Universe: Conditionally Exempt Small Quantity Generator
Contact Name:
Contact Address: 1125 , KAIGHN AVE , , CAMDEN , NJ, 08103 , US
Contact Phone No and Ext:
Contact Email:
Contact Country: US
Land Type:
County Name: CAMDEN
EPA Region: 02
Receive Date: 20070101

Violation/Evaluation Summary

Note: VIOLATION or UNDETERMINED: There are VIOLATION or UNDETERMINED details or records associated with this facility (EPA ID) in the Compliance Monitoring and Enforcement table dated May, 2020.

Violation Details

Citation:
Violation Short Description: Formal Enforcement Agreement or Order
Violation Type: FEA
Violation Determined Date: 19900329
Scheduled Compliance Date: 19900323
Return to Compliance: Observed
Actual Return to Compl: 19900410
Violation Responsible Agency: State

Enforcement Details

Enforcement Type: 120
Enforcement Type Description: WRITTEN INFORMAL
Enforcement Action Date: 19900302
Enf Disposition Status:
Disposition Status Date:
Enforcement Lead Agency: State

Map Key	Number of Records	Direction	Distance (mi/ft)	Elev/Diff (ft)	Site	DB
---------	-------------------	-----------	------------------	----------------	------	----

Proposed Penalty Amount:
 Final Amount:
 Paid Amount:

Violation Details

Citation:
Violation Short Description: Generators - General
Violation Type: 262.A
Violation Determined Date: 19900302
Scheduled Compliance Date: 19900323
Return to Compliance: Observed
Actual Return to Compl: 19900329
Violation Responsible Agency: State

Enforcement Details

Enforcement Type: 120
Enforcement Type Description: WRITTEN INFORMAL
Enforcement Action Date: 19900302
Enf Disposition Status:
Disposition Status Date:
Enforcement Lead Agency: State
Proposed Penalty Amount:
Final Amount:
Paid Amount:

Evaluation Details

Evaluation Start Date: 19900406
Evaluation Type Description: COMPLIANCE SCHEDULE EVALUATION
Violation Short Description:
Return to Compliance Date:
Evaluation Agency: State

Evaluation Start Date: 19900329
Evaluation Type Description: COMPLIANCE SCHEDULE EVALUATION
Violation Short Description: Formal Enforcement Agreement or Order
Return to Compliance Date: 19900410
Evaluation Agency: State

Evaluation Start Date: 19900302
Evaluation Type Description: COMPLIANCE EVALUATION INSPECTION ON-SITE
Violation Short Description: Generators - General
Return to Compliance Date: 19900329
Evaluation Agency: State

Evaluation Start Date: 19900206
Evaluation Type Description: FOCUSED COMPLIANCE INSPECTION
Violation Short Description:
Return to Compliance Date:
Evaluation Agency: State

Handler Summary

Importer Activity: No
Mixed Waste Generator: No
Transporter Activity: No
Transfer Facility: No
Onsite Burner Exemption: No
Smelting, Melting and Refining: No
Underground Injection Control: No
Commercial TSD: No
Used Oil Transporter: No

Map Key	Number of Records	Direction	Distance (mi/ft)	Elev/Diff (ft)	Site	DB
Used Oil Transfer Facility:		No				
Used Oil Processor:		No				
Used Oil Refiner:		No				
Used Oil Burner:		No				
Used Oil Market Burner:		No				
Used Oil Spec Marketer:		No				

Hazardous Waste Handler Details

Sequence No: 1
 Receive Date: 19900125
 Handler Name: SPRAY COAT FINISHING
 Federal Waste Generator Code: 2
 Generator Code Description: Small Quantity Generator
 Source Type: Notification

Waste Code Details

Hazardous Waste Code: D000
 Waste Code Description: DESCRIPTION

Hazardous Waste Code: D001
 Waste Code Description: IGNITABLE WASTE

Hazardous Waste Code: F003
 Waste Code Description: THE FOLLOWING SPENT NONHALOGENATED SOLVENTS: XYLENE, ACETONE, ETHYL ACETATE, ETHYL BENZENE, ETHYL ETHER, METHYL ISOBUTYL KETONE, N-BUTYL ALCOHOL, CYCLOHEXANONE, AND METHANOL; ALL SPENT SOLVENT MIXTURES/BLENDS CONTAINING, BEFORE USE, ONLY THE ABOVE SPENT NONHALOGENATED SOLVENTS; AND ALL SPENT SOLVENT MIXTURES/BLENDS CONTAINING, BEFORE USE, ONE OR MORE OF THE ABOVE NONHALOGENATED SOLVENTS, AND A TOTAL OF TEN PERCENT OR MORE (BY VOLUME) OF ONE OR MORE OF THOSE SOLVENTS LISTED IN F001, F002, F004, AND F005; AND STILL BOTTOMS FROM THE RECOVERY OF THESE SPENT SOLVENTS AND SPENT SOLVENT MIXTURES.

Hazardous Waste Code: F005
 Waste Code Description: THE FOLLOWING SPENT NONHALOGENATED SOLVENTS: TOLUENE, METHYL ETHYL KETONE, CARBON DISULFIDE, ISOBUTANOL, PYRIDINE, BENZENE, 2-ETHOXYETHANOL, AND 2-NITROPROPANE; ALL SPENT SOLVENT MIXTURES/BLENDS CONTAINING, BEFORE USE, A TOTAL OF TEN PERCENT OR MORE (BY VOLUME) OF ONE OR MORE OF THE ABOVE NONHALOGENATED SOLVENTS OR THOSE SOLVENTS LISTED IN F001, F002, OR F004; AND STILL BOTTOMS FROM THE RECOVERY OF THESE SPENT SOLVENTS AND SPENT SOLVENT MIXTURES.

Hazardous Waste Handler Details

Sequence No: 1
 Receive Date: 19920223
 Handler Name: SPRAY COAT FINISHING CO INC
 Federal Waste Generator Code: 3
 Generator Code Description: Very Small Quantity Generator
 Source Type: Annual/Biennial Report

Hazardous Waste Handler Details

Sequence No: 1
 Receive Date: 20060101
 Handler Name: SPRAY COAT FINISHING
 Federal Waste Generator Code: 3
 Generator Code Description: Very Small Quantity Generator
 Source Type: Implementer

Hazardous Waste Handler Details

Sequence No: 2

Receive Date: 20070101
Handler Name: SPRAY COAT FINISHING
Federal Waste Generator Code: 3
Generator Code Description: Very Small Quantity Generator
Source Type: Implementer

Owner/Operator Details

Owner/Operator Ind:	Current Operator	Street No:	
Type:	Private	Street 1:	NOT REQUIRED
Name:	JAMES BROWN	Street 2:	
Date Became Current:		City:	NOT REQUIRED
Date Ended Current:		State:	WY
Phone:	212-555-1212	Country:	US
Source Type:	Implementer	Zip Code:	99999

Owner/Operator Ind:	Current Owner	Street No:	
Type:	Private	Street 1:	NOT REQUIRED
Name:	JAMES BROWN	Street 2:	
Date Became Current:		City:	NOT REQUIRED
Date Ended Current:		State:	WY
Phone:	212-555-1212	Country:	US
Source Type:	Implementer	Zip Code:	99999

Owner/Operator Ind:	Current Owner	Street No:	
Type:	Private	Street 1:	NOT REQUIRED
Name:	JAMES BROWN	Street 2:	
Date Became Current:		City:	NOT REQUIRED
Date Ended Current:		State:	WY
Phone:	212-555-1212	Country:	US
Source Type:	Notification	Zip Code:	99999

Historical Handler Details

Receive Dt: 20060101
Generator Code Description: Very Small Quantity Generator
Handler Name: SPRAY COAT FINISHING

Receive Dt: 19920223
Generator Code Description: Very Small Quantity Generator
Handler Name: SPRAY COAT FINISHING CO INC

Receive Dt: 19900125
Generator Code Description: Small Quantity Generator
Handler Name: SPRAY COAT FINISHING

38	3 of 9	SSE	0.10 / 547.41	10.03 / -1	SPRAY COAT FINISHING 1125 KAIGHN AVE CAMDEN NJ 08103-2711	RCRA CESQG
--------------------	--------	------------	--------------------------	-----------------------	--	-------------------

EPA Handler ID: NJD986572410
Gen Status Universe: Conditionally Exempt Small Quantity Generator
Contact Name:
Contact Address: 1125 , KAIGHN AVE , , CAMDEN , NJ, 08103 , US
Contact Phone No and Ext:
Contact Email:
Contact Country: US
County Name: CAMDEN
EPA Region: 02
Land Type:
Receive Date: 20070101

Violation/Evaluation Summary

Note: VIOLATION or UNDETERMINED: There are VIOLATION or UNDETERMINED details or records associated with

Map Key	Number of Records	Direction	Distance (mi/ft)	Elev/Diff (ft)	Site	DB
---------	-------------------	-----------	------------------	----------------	------	----

this facility (EPA ID) in the Compliance Monitoring and Enforcement table dated May, 2020.

Violation Details

Citation:
Violation Short Description: Formal Enforcement Agreement or Order
Violation Type: FEA
Violation Determined Date: 19900329
Scheduled Compliance Date: 19900323
Return to Compliance: Observed
Actual Return to Compl: 19900410
Violation Responsible Agency: State

Enforcement Details

Enforcement Type: 120
Enforcement Type Description: WRITTEN INFORMAL
Enforcement Action Date: 19900302
Enf Disposition Status:
Disposition Status Date:
Enforcement Lead Agency: State
Proposed Penalty Amount:
Final Amount:
Paid Amount:

Violation Details

Citation:
Violation Short Description: Generators - General
Violation Type: 262.A
Violation Determined Date: 19900302
Scheduled Compliance Date: 19900323
Return to Compliance: Observed
Actual Return to Compl: 19900329
Violation Responsible Agency: State

Enforcement Details

Enforcement Type: 120
Enforcement Type Description: WRITTEN INFORMAL
Enforcement Action Date: 19900302
Enf Disposition Status:
Disposition Status Date:
Enforcement Lead Agency: State
Proposed Penalty Amount:
Final Amount:
Paid Amount:

Evaluation Details

Evaluation Start Date: 19900406
Evaluation Type Description: COMPLIANCE SCHEDULE EVALUATION
Violation Short Description:
Return to Compliance Date:
Evaluation Agency: State

Evaluation Start Date: 19900329
Evaluation Type Description: COMPLIANCE SCHEDULE EVALUATION
Violation Short Description: Formal Enforcement Agreement or Order
Return to Compliance Date: 19900410
Evaluation Agency: State

Evaluation Start Date: 19900302

Map Key	Number of Records	Direction	Distance (mi/ft)	Elev/Diff (ft)	Site	DB
---------	-------------------	-----------	------------------	----------------	------	----

Evaluation Type Description: COMPLIANCE EVALUATION INSPECTION ON-SITE
Violation Short Description: Generators - General
Return to Compliance Date: 19900329
Evaluation Agency: State

Evaluation Start Date: 19900206
Evaluation Type Description: FOCUSED COMPLIANCE INSPECTION
Violation Short Description:
Return to Compliance Date:
Evaluation Agency: State

Handler Summary

Importer Activity: No
Mixed Waste Generator: No
Transporter Activity: No
Transfer Facility: No
Onsite Burner Exemption: No
Furnace Exemption: No
Underground Injection Activity: No
Commercial TSD: No
Used Oil Transporter: No
Used Oil Transfer Facility: No
Used Oil Processor: No
Used Oil Refiner: No
Used Oil Burner: No
Used Oil Market Burner: No
Used Oil Spec Marketer: No

Hazardous Waste Handler Details

Sequence No: 1
Receive Date: 19900125
Handler Name: SPRAY COAT FINISHING
Federal Waste Generator Code: 2
Generator Code Description: Small Quantity Generator
Source Type: Notification

Waste Code Details

Hazardous Waste Code: D000
Waste Code Description: DESCRIPTION

Hazardous Waste Code: D001
Waste Code Description: IGNITABLE WASTE

Hazardous Waste Code: F003
Waste Code Description: THE FOLLOWING SPENT NONHALOGENATED SOLVENTS: XYLENE, ACETONE, ETHYL ACETATE, ETHYL BENZENE, ETHYL ETHER, METHYL ISOBUTYL KETONE, N-BUTYL ALCOHOL, CYCLOHEXANONE, AND METHANOL; ALL SPENT SOLVENT MIXTURES/BLENDS CONTAINING, BEFORE USE, ONLY THE ABOVE SPENT NONHALOGENATED SOLVENTS; AND ALL SPENT SOLVENT MIXTURES/BLENDS CONTAINING, BEFORE USE, ONE OR MORE OF THE ABOVE NONHALOGENATED SOLVENTS, AND A TOTAL OF TEN PERCENT OR MORE (BY VOLUME) OF ONE OR MORE OF THOSE SOLVENTS LISTED IN F001, F002, F004, AND F005; AND STILL BOTTOMS FROM THE RECOVERY OF THESE SPENT SOLVENTS AND SPENT SOLVENT MIXTURES.

Hazardous Waste Code: F005
Waste Code Description: THE FOLLOWING SPENT NONHALOGENATED SOLVENTS: TOLUENE, METHYL ETHYL KETONE, CARBON DISULFIDE, ISOBUTANOL, PYRIDINE, BENZENE, 2-ETHOXYETHANOL, AND 2-NITROPROPANE; ALL SPENT SOLVENT MIXTURES/BLENDS CONTAINING, BEFORE USE, A TOTAL OF TEN PERCENT OR MORE (BY VOLUME) OF ONE OR MORE OF THE ABOVE NONHALOGENATED SOLVENTS OR THOSE SOLVENTS LISTED IN F001, F002, OR F004; AND STILL BOTTOMS FROM THE RECOVERY OF THESE SPENT SOLVENTS AND SPENT SOLVENT MIXTURES.

Hazardous Waste Handler Details

Map Key	Number of Records	Direction	Distance (mi/ft)	Elev/Diff (ft)	Site	DB
---------	-------------------	-----------	------------------	----------------	------	----

Sequence No: 1
Receive Date: 19920223
Handler Name: SPRAY COAT FINISHING CO INC
Federal Waste Generator Code: 3
Generator Code Description: Very Small Quantity Generator
Source Type: Annual/Biennial Report

Hazardous Waste Handler Details

Sequence No: 1
Receive Date: 20060101
Handler Name: SPRAY COAT FINISHING
Federal Waste Generator Code: 3
Generator Code Description: Very Small Quantity Generator
Source Type: Implementer

Hazardous Waste Handler Details

Sequence No: 2
Receive Date: 20070101
Handler Name: SPRAY COAT FINISHING
Federal Waste Generator Code: 3
Generator Code Description: Very Small Quantity Generator
Source Type: Implementer

Owner/Operator Details

Owner/Operator Ind:	Current Owner	Street No:	
Type:	Private	Street 1:	NOT REQUIRED
Name:	JAMES BROWN	Street 2:	
Date Became Current:		City:	NOT REQUIRED
Date Ended Current:		State:	WY
Phone:	212-555-1212	Country:	US
Source Type:	Implementer	Zip Code:	99999

Owner/Operator Ind:	Current Owner	Street No:	
Type:	Private	Street 1:	NOT REQUIRED
Name:	JAMES BROWN	Street 2:	
Date Became Current:		City:	NOT REQUIRED
Date Ended Current:		State:	WY
Phone:	212-555-1212	Country:	
Source Type:	Notification	Zip Code:	99999

Owner/Operator Ind:	Current Operator	Street No:	
Type:	Private	Street 1:	NOT REQUIRED
Name:	JAMES BROWN	Street 2:	
Date Became Current:		City:	NOT REQUIRED
Date Ended Current:		State:	WY
Phone:	212-555-1212	Country:	US
Source Type:	Implementer	Zip Code:	99999

Historical Handler Details

Receive Dt: 20060101
Generator Code Description: Very Small Quantity Generator
Handler Name: SPRAY COAT FINISHING

Receive Dt: 19920223
Generator Code Description: Very Small Quantity Generator
Handler Name: SPRAY COAT FINISHING CO INC

Receive Dt: 19900125
Generator Code Description: Small Quantity Generator

Map Key	Number of Records	Direction	Distance (mi/ft)	Elev/Diff (ft)	Site	DB
Handler Name:		SPRAY COAT FINISHING				
38	4 of 9	SSE	0.10 / 547.41	10.03 / -1	SPRAY COAT FINISHING CO 1125 KAIGHNS AVE CAMDEN NJ 08103	NJEMS
Site ID:	10374	Address 1:	1125 KAIGHNS AVE			
WMA:	18	Address 2:				
GNIS:	885177	Address 3:				
HUC11:	02040202110	Mun Code:	0408			
HUC14:	02040202110060	Mun:	CAMDEN CITY			
SSN:	0408	Municipality:	CAMDEN CITY			
Object ID:	59446	County:	CAMDEN			
Key:	3400710000	Zip Code:	08103			
WMA Name:	Lower Delaware	X Coord No:	321737			
Wregion:	5	Y Coord No:	400645			
WR Name:	Lower Delaware	Latitude:	39.9317848753418			
W Name:	Cooper River	Longitude:	-75.1076307651195			
SW Name:	Cooper River (below Rt 130)	Coord Orig:	DEP-GIS			
Global ID:	{F8BDC903-A414-4E31-ADC4-CE902CB4CFD8}	Coord Sys:	NJ STATE PLANE (NAD83) - USFEET			
Coord Type:	GPS					
38	5 of 9	SSE	0.10 / 547.41	10.03 / -1	SPRAY COAT FINISHING CO 1125 KAIGHN AVE. Camden City NJ 103	ALL SITES
Site ID:	10374					
PI ID:	50339					
Type:	AIR					
Program:	Air					
38	6 of 9	SSE	0.10 / 547.41	10.03 / -1	SPRAY COAT FINISHING CO INC 1125 KAIGHN AVE Camden City NJ 103	ALL SITES
Site ID:	10374					
PI ID:	422716					
Type:	NJPDES					
Program:	Water Quality					
38	7 of 9	SSE	0.10 / 547.41	10.03 / -1	SPRAY COAT FINISHING CO INC 1125 KAIGHN AVE Camden City NJ 103	ALL SITES
Site ID:	10374					
PI ID:	78401300000					
Type:	POLLUTION PREVENTION/RIGHT TO KNOW					
Program:	Right-to-Know					
38	8 of 9	SSE	0.10 / 547.41	10.03 / -1	SPRAY COAT INC 1125 KAIGHN AVE Camden City NJ 103	ALL SITES
Site ID:	10374					
PI ID:	NJN986633824					
Type:	HW GENERATOR					
Program:	Hazardous Waste					

Map Key	Number of Records	Direction	Distance (mi/ft)	Elev/Diff (ft)	Site	DB
38	9 of 9	SSE	0.10 / 547.41	10.03 / -1	SPRAY COAT FINISHING CO 1125 KAIGHN AVE Camden City NJ 103	ALL SITES
Site ID:		10374				
PI ID:		NRG100000508				
Type:		HW NON REGULATED				
Program:		Hazardous Waste				
39	1 of 4	S	0.10 / 548.38	8.75 / -2	RICHLAND CREEK DENTAL 1105 KAIGHN AVE CAMDEN NJ 08103	NJEMS
Site ID:		350921		Address 1:		1105 KAIGHN AVE
WMA:		18		Address 2:		
GNIS:		885177		Address 3:		
HUC11:		02040202110		Mun Code:		0408
HUC14:		02040202110060		Mun:		CAMDEN CITY
SSN:		0408		Municipality:		CAMDEN CITY
Object ID:		60792		County:		CAMDEN
Key:		3400710000		Zip Code:		08103
WMA Name:		Lower Delaware		X Coord No:		321495
Wregion:		5		Y Coord No:		400699
WR Name:		Lower Delaware		Latitude:		39.9319285926338
W Name:		Cooper River		Longitude:		-75.1084950409481
SW Name:		Cooper River (below Rt 130)		Coord Orig:		DEP-GIS
Global ID:		{07B56084-B14A-4020-A6CC-7793223B50EF}		Coord Sys:		NJ STATE PLANE (NAD83) - USFEET
Coord Type:		GIS Parcel Centroid				
39	2 of 4	S	0.10 / 548.38	8.75 / -2	RICHLAND CREEK DENTAL 1105 Kaighn ave Camden City NJ 103	ALL SITES
Site ID:		350921				
PI ID:		2849				
Type:		NJPDES				
Program:		Water Quality				
39	3 of 4	S	0.10 / 548.38	8.75 / -2	RICHLAND CREEK DENTAL 1105 KAIGHN AVE Camden City NJ 103	ALL SITES
Site ID:		350921				
PI ID:		433223				
Type:		X-RAY FACILITY DENTAL				
Program:		Radiation				
39	4 of 4	S	0.10 / 548.38	8.75 / -2	RICHLAND CREEK DENTAL 1105 KAIGHNS AVE Camden City NJ 10327	ALL SITES
Site ID:		639739				
PI ID:		0280271				
Type:		MEDICAL WASTE GENERATOR				
Program:		Solid Waste				
40	1 of 1	NNE	0.10 / 549.94	15.83 / 5	CIRT URBAN RENEWAL CORP CAMPBELL PL CAMDEN NJ 08101	NJEMS

Map Key	Number of Records	Direction	Distance (mi/ft)	Elev/Diff (ft)	Site	DB
Site ID:	10408				Address 1: CAMPBELL PL	
WMA:	18				Address 2:	
GNIS:	885177				Address 3:	
HUC11:	02040202110				Mun Code: 0408	
HUC14:	02040202110060				Mun: CAMDEN CITY	
SSN:	0408				Municipality: CAMDEN CITY	
Object ID:	60145				County: CAMDEN	
Key:	3400710000				Zip Code: 08101	
WMA Name:	Lower Delaware				X Coord No: 321732	
Wregion:	5				Y Coord No: 401988	
WR Name:	Lower Delaware				Latitude: 39.9354716481711	
W Name:	Cooper River				Longitude: -75.1076812004028	
SW Name:	Cooper River (below Rt 130)				Coord Orig: DEP-Program	
Global ID:	{E7688E75-20FC-4C8B-872E-66A3AD11FC5F}				Coord Sys: NJ STATE PLANE (NAD83) - USFEET	
Coord Type:	DEP Program Database					

[41](#) 1 of 1 SSE 0.10 / 553.86 9.34 / -2 CAMDEN CNTY MUA KAIGHN AVE CAMDEN NJ 08102 NJEMS

Site ID:	407045				Address 1: KAIGHN AVE	
WMA:	18				Address 2:	
GNIS:	885177				Address 3:	
HUC11:	02040202110				Mun Code: 0408	
HUC14:	02040202110060				Mun: CAMDEN CITY	
SSN:	0408				Municipality: CAMDEN CITY	
Object ID:	60763				County: CAMDEN	
Key:	3400710000				Zip Code: 08102	
WMA Name:	Lower Delaware				X Coord No: 321641	
Wregion:	5				Y Coord No: 400617	
WR Name:	Lower Delaware				Latitude: 39.9317062130678	
W Name:	Cooper River				Longitude: -75.1079724177444	
SW Name:	Cooper River (below Rt 130)				Coord Orig: DEP-GIS	
Global ID:	{52276BFD-EC4D-4AAF-A546-51398DEC36D0}				Coord Sys: NJ STATE PLANE (NAD83) - USFEET	
Coord Type:	Approx. Addr. Match					

[42](#) 1 of 1 S 0.10 / 554.19 8.62 / -3 MR. EPHRAIM AND KAIGHN AVE CAMDEN NJ HMIRS

Incident County: CAMDEN

HMIR Incident Reports

Report No:	I-1991090869	Fed DOT Agency Nm:	
Report Type:	A hazardous material incident	Fed DOT Report No:	
Date of Incident:	1991-09-25	Report Submit Src:	Paper
Time of Incident:	1400	Inc Multiple Rows:	No
Haz Class Code:		Inc Non US State:	
Hazardous Class:	2.0	Mode Transport:	Highway
Commodity Short Nm:	FUEL OIL, NO. 1, 2, 4, 5	Transport Phase:	Unloading
Commodity Long Nm:	FUEL OIL, NO. 1, 2, 4, 5, OR 6	Incident Occrrnce:	
Trade Name:	FUEL OIL #2	Mat Ship Approval?:	No
ID No:	NA1993	Mat Ship Approv No:	
Haz Waste Ind:	No	Undecl Hazmat Ship?:	No
Haz Waste EPA No:		Packaging Type:	Portable Tank
HMIS Tox Inhalation?:	No	Packing Group:	
TIH Hazard Zone:		Carrier Reporter:	SAMUEL CORALUZZO CO INC
Qty Released:	1.5	CR Street Name:	1713 N MAIN RD
Unit of Measure:	Liquid - Gallon	CR City:	VINELAND
What Failed:	109; 141	CR State:	NJ
What Failed Desc:	Closure (e.g., Cap, Top, or Plug); Piping or	CR Postal Code:	08360-2542

Map Key	Number of Records	Direction	Distance (mi/ft)	Elev/Diff (ft)	Site	DB
How Failed Code:		Fittings			CR Non US State:	
How Failed Desc:		;			CR Fed DOT ID:	1471146
Failure Cause Code:		511;			CR Hazmat Reg ID:	
Failure Cause Desc:		Dropped;			CR Country:	US
Ident. Markings:					Shipper Name:	SHELL OIL CO
Cont1 Pkging Type:					Shipper Street Name:	RT #130 & CHESTNUT ST
Cont1 Const Mat:					Shipper City:	WESTVILLE
Cont1 Head Type:					Shipper State:	NJ
Cont1 Pkg Capacity:	0				Shipper Postal:	08093
C1 Capacity UOM:					Shipper Non US St:	
Cont1 Pkg Amt:	0				Shipper Country:	US
C1 Pkg Amt UOM:					Shipper Waybill:	86474-71
Cont1 Pkg No:	1				Ship Hazmat Reg ID:	
C1 Pkg NO Failed:	1				Origin City:	WESTVILLE
Cont1 Pkg Mnfr:	FRUEHAUF CORP				Origin State:	NEW JERSEY
Cont1 Pkg Mnfr Dt:	0-00-00 00:00:00				Origin Postal:	08093
Cont1 Pkg Serial NO:	16602				Origin Non US St:	
C1 Pkg Last Test Dt:	1991-04-13 00:00:00				Origin Country:	US
C1 Test Const Mat:					Destination City:	CAMDEN
C1 Pkg Dsign Pres.:	0				Destination State:	NEW JERSEY
C1 Dsign Press UOM:					Destination Postal:	
C1 Pkg Shell Thick:	0				Destination Non US:	
C1 Shell Thick UOM:					Destination Country:	US
C1 Head Thickness:	0				Cont2 Package Type:	
C1 Head Thick UOM:					Cont2 Const Mat:	
C1 Pkg Srvc Pres.:	0				Cont2 Pkg Capacity:	0
C1 Srvc Press UOM:					Cont2 Capacity UOM:	
C1 Valve/Device Fail?:	No				Cont2 Pkg Amount:	0
C1 Device Type:					Cont2 Pkg Amt UOM:	
C1 Device Mnfr:					Cont2 Pkg No:	0
C1 Device Model:					Cont2 Pkg No Failed:	0
NRC No:						
RAM Pkg Category:					Haz NonHosp Public:	0
RAM Pkg Cert.:	FALSE				Haz NonHosp Old:	
RAM Pkg Cert. NBR:					Tot Haz Non Hosp Inj:	
RAM Nuclide S:					Total Hazmat Injuries:	0
RAM Transport Index:					Evacuation Indicator:	No
RAM UOM:					Public Evacuated:	0
RAM Activity Rpted:	0				Employees Evac:	0
RAM UOM Rpted:					Total Evacuated:	0
RAM Activity:	0				Total Evacuation Hrs:	0
RAM Activity UOM:					Major Artery Closed:	No
RAM Mat Safety:					Mjr Artery Hrs Closed:	0
Spillage Result:	Yes				Material Involved:	No
Fire Result:	No				Estimated Speed:	0
Explosion Result:	No				Weather Conditions:	
Water Sewer Result:	No				Vehicle Overturn:	No
Gas Dispersion:	No				Vehicle Left Roadway:	No
Environment Damage:	No				Passenger Aircraft:	No
No Release Result:	No				Cargo Baggage:	
Fire EMS Report:	No				Ship Non Transport:	No
Fire EMS EMS Report:					Ship Air First Flight:	No
Police Report:	No				Ship Air Subflight:	No
Police Report No:					Ship Init Transport:	No
In House Cleanup:	No				Ship Phase Transfer:	No
Other Cleanup:	No				Contact Name:	RAY STEPHAN
Damage > 500:	No				Contact Title:	SAFETY DIRECTOR
Material Loss:	1				Contact Business:	
Carrier Damage:	0				Contact Street:	
Property Damage:	0				Contact City:	
Response Cost:	0				Contact State:	
Remediation Cost:	0				Contact Postal:	
Damage Old Form:	0				Contact Non US St:	
Total Damages Amt:	1				Contact Country:	US
Hazmat Fatality:	No				Inc. Report Prepared:	
Haz Fatal Employees:	0				HMIS Serious Incidnt:	No
Haz Fatal Respndrs:	0				HMIS Serious Fatality:	No

Map Key	Number of Records	Direction	Distance (mi/ft)	Elev/Diff (ft)	Site	DB
<i>Haz Fatal Gen Public:</i>	0				<i>HMIS Serious Injury:</i>	No
<i>Tot Hazmat Fatalities:</i>	0				<i>HMIS Flight Plan:</i>	No
<i>Non Hazmat Fatality:</i>	No				<i>HMIS Serious Evacs:</i>	No
<i>Non Hazmat Fataals:</i>	0				<i>HMIS Major Artery:</i>	No
<i>Hazmat Injury:</i>	No				<i>HMIS Bulk Release:</i>	No
<i>Haz Hospital Empl:</i>	0				<i>HMIS Marine Pollutnt:</i>	No
<i>Haz Hospital Resp:</i>	0				<i>HMIS Radioactive:</i>	No
<i>Haz Hosp Gen Public:</i>	0				<i>HMIS Gen Pkg Type:</i>	TANK
<i>Haz Hosp Old Form:</i>	0				<i>HMIS Container Code:</i>	TANK TRK
<i>Total Haz Hosp Inj:</i>	0				<i>HMIS Container Desc:</i>	Tank truck, tank mounted on truck chassis
<i>Haz Non Hosp Empl:</i>	0				<i>HMIS Bulk Incident:</i>	Yes
<i>Haz Non Hosp Resp:</i>	0				<i>Undeclared Shipment:</i>	No
<i>Description of Events:</i>	DRIVER WAS MAKING A DELIVERY TO A SERVICE STATION WAS UNLOADING HIS HOSE AND DROPPED THE HOSE. A CAP SEALING THE END OF THE HOSE CAME OFF AND ABOUT 1 GALLON OF FUEL OIL, THAT WAS LEFT IN THE HOSE, SPILLED ON THE DRIVEWAY.					

Recommend Actions Taken:

[43](#) 1 of 2 S 0.11 / 556.10 8.62 / -3 KAIGHNS & MT. EPHRIA CAMDEN NJ HIS SPILL

Case No:	94-10-19-1236-09	Operator:	JIMH
Hazmat:	Y	Caller Name:	REDACTED
Case Number:		Caller Phone:	
TD Log:	18741	Caller Street:	
Dt Received:	19-OCT-94	Caller Muni:	
Nature of Incident:	Other	Caller State:	
Substances:	WATER	Caller Title:	
Substance Identity:	Known	Incident Location:	Facility
Substance State:	Liquid	Other Location:	
Substance Name:	GASOLINE	Location Site:	SHELL STATION # 229-1260-0206
A310 Letter:	Y	Location Phone:	
TCPA Chemical:	N	Location County:	CAMDEN
Comu Code:	0408	Location Type:	Commercial
Reference Code:	101	Incident Date:	19-OCT-94
Amount Released:	UNK	Incident Time:	1230
Release Verifi:		Resp Party:	Known
Subst Contained:	Y	Resp Party Name:	SHELL STATION # 229-
Type of Spill:	Terminated	Res Party Contact:	
Incident Desc:	Equip Upset,Spill	Resp Party Title:	
Injuries:	N	Resp Party Phone:	
Public Exposure:	N	Resp Party Street:	KAIGHNS & MT. EPHRIA
Facility Evacuation:	N	Resp Party Munic:	CAMDEN
Police at Scene:	N	Resp Party County:	CAMDEN
Public Evacuation:	N	Resp Party State:	NJ
Firemen at Scene:	N	Resp Zip:	
Assis Required:	N	Local Munic Name:	CAMDEN CITY
Road Closed:		Local Munic Title:	OPER 709
Contamination:	Land	Local Munic Phone:	609-757-7400
Receiving Water:		Local Munic Date:	19-OCT-94
Wind Direc Speed:		Local Munic Time:	1243
Direction:		Other Name:	
NJSP Name:		Other Title:	
NJSP Title:		Other Phone:	
NJSP Phone:		Other Date:	
NJSP Date:		Other Time:	
NJSP Time:		A1 Name:	
Date Faxed:	19-OCT-94	A1 Referral:	DRPSR
Date 1:		A1 Region:	BFO-CAS
Date 2:		A1 Phone:	Faxed,Mailed
Date 3:		A1 Date:	19-OCT-94
A1 Time:		Moa:	
A1 Tm:	B	Drill:	
A2 Name:		Muni Notify:	
A2 Referral:		Hazardous:	
A2 Region:		A2 Phone:	
A2 Date:		A2 Time:	
A2 Tm:		A3 Name:	

Map Key	Number of Records	Direction	Distance (mi/ft)	Elev/Diff (ft)	Site	DB
---------	-------------------	-----------	------------------	----------------	------	----

A3 Referral:
A3 Phone:
A3 Time:
Date Printed: 19-OCT-94
Date Updated:
Comments:
Status at Scene: DUE TO MECHANICAL PIPING FAILURE SPILL OCCURED.COMPANY STOPPED LEAK AND IS DOING CLEANUP

A3 Region:
A3 Date:
A3 Tm:
Date A310:

43	2 of 2	S	0.11 / 556.10	8.62 / -3	MR. EPHRAIM AND KAIGHN AVE CAMDEN NJ	HMIRS
--------------------	--------	---	---------------	-----------	---	-------

Incident County: CAMDEN

44	1 of 2	NE	0.11 / 556.23	13.27 / 2	1240 WALNUT STREET SITE 1240 WALNUT ST Camden City NJ 08103	UST
--------------------	--------	----	---------------	-----------	---	-----

PI No:	147339	Pref ID No:	147339
UST Status(es):	Inactive	PI ID:	147339
Type UST Reg:	Charitable/Public School	Alternate PI Name:	1240 WALNUT STREET SITE
PI Name:	1240 WALNUT STREET SITE	Alternate Address 1:	1240 WALNUT ST
Municipality:	Camden City	Alternate Address 2:	AKA 919 PRINCESS ST
County:	Camden	Alt Municipality:	Camden City
Zip Code:	08103	Alternate County:	Camden

Tank Contact Information

Type:	Tank Owner	Address Line 1:	901 SOUTH 8TH ST
First Name:	STEVE	Address Line 2:	
Mid Init:		City:	Camden
Last Name:	NICOLELLA	State:	NJ
Organization:	CAMDEN CITY BD OF ED	Zip:	08103

Tank Identification

Tank ID: TANK-2
Tank No: 0001

Tank Data Information

Tank No:	0001	Tank Compliance:	No
Tank Status:	Removed	Compliance Monitor:	No
Tank Status Date:	4/10/2014	Overfill Protection:	
Tank Content:	Heating Oil (No. 2)	Spill Containment:	
Spill Contained:		Tank Wellhead:	
Tank Size:	4000	Overfill:	
Install Date:	1/1/1944		

Tank Monitoring Information

Tank Pipe:	Pipe
Type:	None
Tank Pipe:	Tank
Type:	None

Tank/Pipe Content Information

Tank/Pipe: Pipe

Type: Bare steel
 Tank/Pipe: Tank
 Type: Bare steel

Tank/Pipe Structure

Tank Structure: Single Wall
 Pipe Structure Tank UST: Single Wall

Tank Identification

Tank ID: TANK-5
 Tank No: 0004

Tank Data Information

Tank No:	0004	Tank Compliance:	No
Tank Status:	Removed	Compliance Monitor:	No
Tank Status Date:	4/10/2014	Overfill Protection:	
Tank Content:	Unleaded Gasoline	Spill Containment:	
Spill Contained:		Tank Wellhead:	
Tank Size:	550	Overfill:	
Install Date:	1/1/1944		

Tank Monitoring Information

Tank Pipe: Pipe
 Type: None
 Tank Pipe: Tank
 Type: None

Tank/Pipe Content Information

Tank/Pipe: Pipe
 Type: Bare steel
 Tank/Pipe: Tank
 Type: Bare steel

Tank/Pipe Structure

Tank Structure: Single Wall
 Pipe Structure Tank UST: Single Wall

Tank Identification

Tank ID: TANK-4
 Tank No: 0003

Tank Data Information

Tank No:	0003	Tank Compliance:	No
Tank Status:	Removed	Compliance Monitor:	No
Tank Status Date:	4/10/2014	Overfill Protection:	
Tank Content:	Heating Oil (No. 2)	Spill Containment:	
Spill Contained:		Tank Wellhead:	
Tank Size:	4000	Overfill:	
Install Date:	1/1/1944		

Tank Monitoring Information

Tank Pipe: Pipe
Type: None

Tank Pipe: Tank
Type: None

Tank/Pipe Content Information

Tank/Pipe: Pipe
Type: Bare steel

Tank/Pipe: Tank
Type: Bare steel

Tank/Pipe Structure

Tank Structure: Single Wall
Pipe Structure Tank UST: Single Wall

Tank Identification

Tank ID: TANK-3
Tank No: 0002

Tank Data Information

Tank No:	0002	Tank Compliance:	No
Tank Status:	Removed	Compliance Monitor:	No
Tank Status Date:	4/10/2014	Overfill Protection:	
Tank Content:	Heating Oil (No. 2)	Spill Containment:	
Spill Contained:		Tank Wellhead:	
Tank Size:	4000	Overfill:	
Install Date:	1/1/1944		

Tank Monitoring Information

Tank Pipe: Tank
Type: None

Tank Pipe: Pipe
Type: None

Tank/Pipe Content Information

Tank/Pipe: Tank
Type: Bare steel

Tank/Pipe: Pipe
Type: Bare steel

Tank/Pipe Structure

Tank Structure: Single Wall
Pipe Structure Tank UST: Single Wall

Map Key	Number of Records	Direction	Distance (mi/ft)	Elev/Diff (ft)	Site	DB
---------	-------------------	-----------	------------------	----------------	------	----

Tank Identification

Tank ID: TANK-7
 Tank No: 0005

Tank Data Information

Tank No:	0005	Tank Compliance:	No
Tank Status:	Removed	Compliance Monitor:	No
Tank Status Date:	5/2/2014	Overfill Protection:	
Tank Content:	Waste Oil	Spill Containment:	
Spill Contained:		Tank Wellhead:	
Tank Size:	500	Overfill:	
Install Date:	1/1/1944		

Tank Monitoring Information

Tank Pipe: Tank
 Type: None

Tank Pipe: Pipe
 Type: None

Tank/Pipe Content Information

Tank/Pipe: Pipe
 Type: Bare steel

Tank/Pipe: Tank
 Type: Bare steel

Tank/Pipe Structure

Tank Structure: Single Wall
 Pipe Structure Tank UST: Single Wall

Additional Information - GIS Open Data Web Download

Site ID:	110274	Activity Type:	Updated UST Registration
Int Doc ID:	1841565	Aco Exists:	
Doc Status:	Terminated	Coord Type:	GIS Parcel Centroid
Inspection:	01-Jan-1970	Coord Sour:	DEP-GIS
Expiration:	01-Jan-1970	X Coord:	321873
Period:	06/01/2015-	Y Coord:	402033
Coord Syst:	NJ State Plane (NAD83) - USFEET		
Global ID:	{169A1C8F-5BC0-45D1-BD13-2133B12039BC}		

Additional Information - GIS Open Data Web Download

Site ID:	110274	Activity Type:	HW - UST Inspection
Int Doc ID:	6266208	Aco Exists:	
Doc Status:	Inspection Conducted	Coord Type:	GIS Parcel Centroid
Inspection:	31-May-2007	Coord Sour:	DEP-GIS
Expiration:	01-Jan-1970	X Coord:	321873
Period:	-	Y Coord:	402033
Coord Syst:	NJ State Plane (NAD83) - USFEET		
Global ID:	{40820522-ECC4-4C9D-8541-D75C7D17CE3A}		

Map Key	Number of Records	Direction	Distance (mi/ft)	Elev/Diff (ft)	Site	DB
---------	-------------------	-----------	------------------	----------------	------	----

Camden City NJ 103

Site ID: 110274
 PI ID: 147339
 Type: SRP-PI
 Program: Site Remediation

45	1 of 4	S	0.11 / 556.86	8.62 / -3	5975 CAMDEN FUELS NW KAIGHN & MT EPHRAIM Camden City NJ	UST REM
--------------------	--------	---	---------------	-----------	---	---------

PI No: 007621
 County: Camden County

Details

Activity No: LSR100001

45	2 of 4	S	0.11 / 556.86	8.62 / -3	5975 CAMDEN FUELS NW KAIGHN & MT EPHRAIM Camden City NJ 08103	UST
--------------------	--------	---	---------------	-----------	---	-----

PI No:	007621	Pref ID No:	007621
UST Status(es):	Active	PI ID:	68080
Type UST Reg:	Retail Service Station	Alternate PI Name:	5975 CAMDEN FUELS
PI Name:	5975 CAMDEN FUELS	Alternate Address 1:	NW KAIGHN & MT EPHRAIM
Municipality:	Camden City	Alternate Address 2:	1033 KAIGHS AVE
County:	Camden	Alt Municipality:	Camden City
Zip Code:	08103	Alternate County:	Camden

Tank Contact Information

Type:	Class B Operator	Address Line 1:	103 CARNGIE CENER STE 345
First Name:	RAVINDER	Address Line 2:	
Mid Init:		City:	Princeton
Last Name:	PAL	State:	NJ
Organization:	RAVINDER PAL	Zip:	08543
Type:	Class A Operator	Address Line 1:	103 CARNGIE CENER STE 345
First Name:	RATHNAKER	Address Line 2:	
Mid Init:		City:	Princeton
Last Name:	PATLOLA	State:	NJ
Organization:	RATHNAKER PATLOLA	Zip:	08543
Type:	Property Owner	Address Line 1:	PO BOX 2218
First Name:	REDDY	Address Line 2:	
Mid Init:		City:	Princeton
Last Name:	RATHNAKER	State:	NJ
Organization:	TRINETRA REALTY HOLDINGS PA LP	Zip:	08543
Type:	Facility Operator	Address Line 1:	PO BOX 2218
First Name:	HARRY	Address Line 2:	
Mid Init:		City:	Princeton
Last Name:	CHAUHAN	State:	NJ
Organization:	MEENA PETRO LLC	Zip:	08543
Type:	Tank Owner	Address Line 1:	103 CARNGIE CENER STE 345
First Name:	RAVINDER	Address Line 2:	
Mid Init:		City:	Princeton
Last Name:	PAL	State:	NJ
Organization:	RAMOCO MARKETING GROUP LLC	Zip:	08543

Map Key	Number of Records	Direction	Distance (mi/ft)	Elev/Diff (ft)	Site	DB
----------------	--------------------------	------------------	-------------------------	-----------------------	-------------	-----------

Tank Identification

Tank ID: TANK-4
Tank No: E3

Tank Data Information

Tank No:	E3	Tank Compliance:	No
Tank Status:	Removed	Compliance Monitor:	No
Tank Status Date:	2/26/1993	Overfill Protection:	No
Tank Content:	Unleaded Gasoline	Spill Containment:	No
Spill Contained:	No	Tank Wellhead:	
Tank Size:	8000	Overfill:	No
Install Date:	1/1/1987		

Tank Monitoring Information

Tank Pipe: Pipe
Type: None

Tank Pipe: Tank
Type: None

Tank/Pipe Content Information

Tank/Pipe: Tank
Type: Bare steel

Tank/Pipe: Pipe
Type: Bare steel

Tank/Pipe Structure

Tank Structure: Single Wall
Pipe Structure Tank UST: Single Wall

Tank Identification

Tank ID: TANK-6
Tank No: 00E2

Tank Data Information

Tank No:	00E2	Tank Compliance:	Yes
Tank Status:	In-use	Compliance Monitor:	Yes
Tank Status Date:	1/1/1991	Overfill Protection:	Yes
Tank Content:	Unleaded Gasoline	Spill Containment:	Yes
Spill Contained:	Yes	Tank Wellhead:	No
Tank Size:	12000	Overfill:	Yes
Install Date:	1/1/1991		

Tank Monitoring Information

Tank Pipe: Pipe
Type: Automatic line leak detector

Tank Pipe: Tank
Type: In-tank(automatic)monitoring

Tank Pipe: Pipe

Type: Tightness Test

Tank/Pipe Content Information

Tank/Pipe: Pipe
 Type: Fiberglass-reinforced plastic

Tank/Pipe: Tank
 Type: Fiberglass-reinforced plastic

Tank/Pipe Structure

Tank Structure: Double Wall
 Pipe Structure Tank UST: Double Wall

Tank Identification

Tank ID: TANK-3
 Tank No: E2

Tank Data Information

Tank No:	E2	Tank Compliance:	No
Tank Status:	Removed	Compliance Monitor:	No
Tank Status Date:	2/26/1992	Overfill Protection:	No
Tank Content:	Leaded Gasoline	Spill Containment:	No
Spill Contained:	No	Tank Wellhead:	
Tank Size:	8000	Overfill:	No
Install Date:	1/1/1987		

Tank Monitoring Information

Tank Pipe: Tank
 Type: None

Tank Pipe: Pipe
 Type: None

Tank/Pipe Content Information

Tank/Pipe: Tank
 Type: Bare steel

Tank/Pipe: Pipe
 Type: Bare steel

Tank/Pipe Structure

Tank Structure: Single Wall
 Pipe Structure Tank UST: Single Wall

Tank Identification

Tank ID: TANK-8
 Tank No: A3

Tank Data Information

Tank No:	A3				Tank Compliance:	No
Tank Status:	Removed				Compliance Monitor:	No
Tank Status Date:	8/27/1991				Overfill Protection:	No
Tank Content:	Unleaded Gasoline				Spill Containment:	No
Spill Contained:	No				Tank Wellhead:	
Tank Size:	1000				Overfill:	No
Install Date:	1/1/1944					

Tank Monitoring Information

Tank Pipe: Tank
Type: None

Tank Pipe: Pipe
Type: None

Tank/Pipe Content Information

Tank/Pipe: Pipe
Type: Bare steel

Tank/Pipe: Tank
Type: Bare steel

Tank/Pipe Structure

Tank Structure: Single Wall
Pipe Structure Tank UST: Single Wall

Tank Identification

Tank ID: TANK-5
Tank No: 00E1

Tank Data Information

Tank No:	00E1	Tank Compliance:	Yes
Tank Status:	In-use	Compliance Monitor:	Yes
Tank Status Date:	1/1/1991	Overfill Protection:	Yes
Tank Content:	Unleaded Gasoline	Spill Containment:	Yes
Spill Contained:	Yes	Tank Wellhead:	No
Tank Size:	12000	Overfill:	Yes
Install Date:	1/1/1991		

Tank Monitoring Information

Tank Pipe: Pipe
Type: Automatic line leak detector

Tank Pipe: Pipe
Type: Tightness Test

Tank Pipe: Tank
Type: Interstitial

Tank/Pipe Content Information

Tank/Pipe: Pipe
Type: Fiberglass-reinforced plastic

Tank/Pipe: Tank

Map Key	Number of Records	Direction	Distance (mi/ft)	Elev/Diff (ft)	Site	DB
----------------	--------------------------	------------------	-------------------------	-----------------------	-------------	-----------

Type: Fiberglass-reinforced plastic

Tank/Pipe Structure

Tank Structure: Double Wall
 Pipe Structure Tank UST: Double Wall

Tank Identification

Tank ID: TANK-2
 Tank No: E1

Tank Data Information

Tank No:	E1	Tank Compliance:	No
Tank Status:	Removed	Compliance Monitor:	No
Tank Status Date:	2/26/1993	Overfill Protection:	No
Tank Content:	Unleaded Gasoline	Spill Containment:	No
Spill Contained:	No	Tank Wellhead:	
Tank Size:	8000	Overfill:	No
Install Date:	1/1/1987		

Tank Monitoring Information

Tank Pipe: Tank
 Type: None

Tank Pipe: Pipe
 Type: None

Tank/Pipe Content Information

Tank/Pipe: Tank
 Type: Bare steel

Tank/Pipe: Pipe
 Type: Bare steel

Tank/Pipe Structure

Tank Structure: Single Wall
 Pipe Structure Tank UST: Single Wall

Tank Identification

Tank ID: TANK-1
 Tank No: A1

Tank Data Information

Tank No:	A1	Tank Compliance:	No
Tank Status:	Exempt	Compliance Monitor:	No
Tank Status Date:	2/26/1993	Overfill Protection:	No
Tank Content:	Heating Oil (No. 2)	Spill Containment:	No
Spill Contained:	No	Tank Wellhead:	
Tank Size:	550	Overfill:	No
Install Date:	1/1/1944		

Map Key	Number of Records	Direction	Distance (mi/ft)	Elev/Diff (ft)	Site	DB
----------------	--------------------------	------------------	-------------------------	-----------------------	-------------	-----------

Tank Monitoring Information

Tank Pipe: Tank
Type: None

Tank Pipe: Pipe
Type: None

Tank/Pipe Content Information

Tank/Pipe: Pipe
Type: Bare steel

Tank/Pipe: Tank
Type: Bare steel

Tank/Pipe Structure

Tank Structure: Single Wall
Pipe Structure Tank UST: Single Wall

Tank Identification

Tank ID: TANK-7
Tank No: A2

Tank Data Information

Tank No: A2	Tank Compliance: No
Tank Status: Removed	Compliance Monitor: No
Tank Status Date: 5/12/1995	Overfill Protection: No
Tank Content: Waste Oil	Spill Containment: No
Spill Contained: No	Tank Wellhead: No
Tank Size: 550	Overfill: No
Install Date: 1/1/1944	

Tank Monitoring Information

Tank Pipe: Pipe
Type: None

Tank Pipe: Tank
Type: None

Tank/Pipe Content Information

Tank/Pipe: Tank
Type: Bare steel

Tank/Pipe: Pipe
Type: Bare steel

Tank/Pipe Structure

Tank Structure: Single Wall
Pipe Structure Tank UST: Single Wall

Additional Information - GIS Open Data Web Download

Map Key	Number of Records	Direction	Distance (mi/ft)	Elev/Diff (ft)	Site	DB
Site ID:	10373				Activity Type:	HW - UST Inspection
Int Doc ID:	26556853				Aco Exists:	
Doc Status:	Inspection Conducted				Coord Type:	GPS
Inspection:	26-Sep-2018				Coord Sour:	DEP-GIS
Expiration:	01-Jan-1970				X Coord:	321309
Period:	-				Y Coord:	400681
Coord Syst:	NJ State Plane (NAD83) - USFEET					
Global ID:	{B5E9721B-7547-4BEB-A1BB-8E4137C128EF}					

Additional Information - GIS Open Data Web Download

Site ID:	10373				Activity Type:	Updated UST Registration
Int Doc ID:	27490800				Aco Exists:	
Doc Status:	Effective				Coord Type:	GPS
Inspection:	01-Jan-1970				Coord Sour:	DEP-GIS
Expiration:	30-Jun-2020				X Coord:	321309
Period:	06/01/2019-06/30/2020				Y Coord:	400681
Coord Syst:	NJ State Plane (NAD83) - USFEET					
Global ID:	{7D5B1DB5-E6FB-4637-99DA-685746547FB6}					

Financial Responsibility

Financial Type:	INSURANCE			Expiration:	7/27/19
Financial Carrier:	CRUM & FORSTER			Policy Amount:	2,000,000
Effective Date:	7/27/18				

[45](#) 3 of 4 S 0.11 / 556.86 8.62 / -3 **KAIGHN AVE & MT EPHRAIM AVE
GW CONTAMINATION
KAIGHN AVE & MT EPHRAIM AVE
Camden City NJ** SHWS

Site ID:	607196				Community Code:	
Category:					Lead:	
Status:					Unk Contam Source:	
Status Dt:					Dataload Date:	
NPL Status:					Home Owner:	No
NPL Date:					PI No:	764533
Eng Control Status:					PI Name:	KAIGHN AVE & MT EPHRAIM AVE GW CONTAMINATION
Eng Control Date:					County:	
Deed Notice Status:					Municipality (GIS):	
Deed Notice Date:					Zip Code:	
CEA Status:					CEA Date:	
Remediation Level:					X Coordinate:	
Remedial L:					Y Coordinate:	
PI Name (GIS Open Data):						
Address (GIS):						
Address (Data Miner):	KAIGHN AVE & MT EPHRAIM AVE					
City (Data Miner):	Camden City					
County (Data Miner):	Camden					
Coordinate:						
Status (Data Miner):	Active Sites with Confirmed Contamination					

[45](#) 4 of 4 S 0.11 / 556.86 8.62 / -3 **KAIGHN AVE & MT EPHRAIM AVE
GW CONTAMINATION
KAIGHN AVE & MT EPHRAIM AVE
Camden City NJ 105** SITE REMEDIATION

Site ID:	607196
PI ID:	764533
Type:	SRP-PI
Program:	Site Remediation

Map Key	Number of Records	Direction	Distance (mi/ft)	Elev/Diff (ft)	Site	DB
46	1 of 15	SSW	0.11 / 561.07	7.90 / -3	1033 KAIGHNS AVE CAMDEN NJ	HIS SPILL

Case No:	88-10-20-0856	Operator:	JULIE
Hazmat:	Y	Caller Name:	REDACTED
Case Number:		Caller Phone:	
TD Log:	9298	Caller Street:	
Dt Received:	20-OCT-88	Caller Muni:	
Nature of Incident:		Caller State:	
Substances:		Caller Title:	
Substance Identity:	Known	Incident Location:	Facility
Substance State:	Liquid	Other Location:	
Substance Name:	PETROLEUM HYDROCARBONS	Location Site:	SHELL SERV. STATION
A310 Letter:		Location Phone:	609-342-9836
TCPA Chemical:	U	Location County:	CAMDEN
Comu Code:	0408	Location Type:	
Reference Code:	002	Incident Date:	04-JUN-86
Amount Released:	N/A UNK	Incident Time:	
Release Verifi:		Resp Party:	Known
Subst Contained:	N	Resp Party Name:	SHELL OIL COMPANY
Type of Spill:		Res Party Contact:	N/A
Incident Desc:	SEE COMMENTS	Resp Party Title:	
Injuries:	N	Resp Party Phone:	404-955-4921
Public Exposure:		Resp Party Street:	PO BOX 1703
Facility Evacuation:	N	Resp Party Munic:	ATLANTA
Police at Scene:		Resp Party County:	
Public Evacuation:	N	Resp Party State:	GA
Firemen at Scene:		Resp Zip:	
Assis Required:		Local Munic Name:	OPER 359
Road Closed:		Local Munic Title:	CAMDEN
Contamination:		Local Munic Phone:	609-757-7400
Receiving Water:	GROUND WATER	Local Munic Date:	20-OCT-88
Wind Direc Speed:	0	Local Munic Time:	0955
Direction:		Other Name:	
NJSP Name:		Other Title:	
NJSP Title:	OEM	Other Phone:	
NJSP Phone:		Other Date:	
NJSP Date:	20-OCT-88	Other Time:	
NJSP Time:		A1 Name:	
Date Faxed:		A1 Referral:	DEQ
Date 1:		A1 Region:	ER2
Date 2:		A1 Phone:	
Date 3:		A1 Date:	20-OCT-88
A1 Time:		Moa:	
A1 Tm:	T	Drill:	
A2 Name:		Muni Notify:	
A2 Referral:	DEQ	Hazardous:	
A2 Region:	HQ1	A2 Phone:	
A2 Date:		A2 Time:	
A2 Tm:		A3 Name:	
A3 Referral:		A3 Region:	
A3 Phone:		A3 Date:	
A3 Time:		A3 Tm:	
Date Printed:		Date A310:	
Date Updated:			
Comments:			
Status at Scene:			

46	2 of 15	SSW	0.11 / 561.07	7.90 / -3	1033 KAIGHNS AVE CAMDEN NJ	HIS SPILL
--------------------	---------	-----	---------------	-----------	-------------------------------	-----------

Case No:	93-4-21-1805-08	Operator:	DAVE
Hazmat:	Y	Caller Name:	REDACTED
Case Number:		Caller Phone:	
TD Log:	6498	Caller Street:	

Map Key	Number of Records	Direction	Distance (mi/ft)	Elev/Diff (ft)	Site	DB
Dt Received:	21-APR-93				Caller Muni:	
Nature of Incident:	Municipal				Caller State:	
Substances:					Caller Title:	
Substance Identity:	Known				Incident Location:	Other
Substance State:	Liquid				Other Location:	
Substance Name:	GASOLINE				Location Site:	SHELL STATION
A310 Letter:	N				Location Phone:	
TCPA Chemical:	N				Location County:	CAMDEN
Comu Code:	0408				Location Type:	Commercial
Reference Code:	101				Incident Date:	21-APR-93
Amount Released:	10 GAL				Incident Time:	1743
Release Verifi:	Estimate				Resp Party:	UnKnown
Subst Contained:	Y				Resp Party Name:	
Type of Spill:	Terminated				Res Party Contact:	
Incident Desc:	Spill				Resp Party Title:	
Injuries:	N				Resp Party Phone:	
Public Exposure:	N				Resp Party Street:	
Facility Evacuation:	N				Resp Party Munic:	
Police at Scene:	Y				Resp Party County:	
Public Evacuation:	N				Resp Party State:	
Firemen at Scene:	Y				Resp Zip:	
Assis Required:	N				Local Munic Name:	
Road Closed:					Local Munic Title:	
Contamination:	Land				Local Munic Phone:	
Receiving Water:					Local Munic Date:	
Wind Direc Speed:					Local Munic Time:	
Direction:					Other Name:	
NJSP Name:					Other Title:	
NJSP Title:					Other Phone:	
NJSP Phone:					Other Date:	
NJSP Date:					Other Time:	
NJSP Time:					A1 Name:	
Date Faxed:					A1 Referral:	DRPSR
Date 1:					A1 Region:	BFO-SA
Date 2:					A1 Phone:	
Date 3:					A1 Date:	21-APR-93
A1 Time:					Moa:	
A1 Tm:	B				Drill:	
A2 Name:					Muni Notify:	
A2 Referral:					Hazardous:	
A2 Region:					A2 Phone:	
A2 Date:					A2 Time:	
A2 Tm:					A3 Name:	
A3 Referral:					A3 Region:	
A3 Phone:					A3 Date:	
A3 Time:					A3 Tm:	
Date Printed:					Date A310:	
Date Updated:						
Comments:						
Status at Scene:						SPILL DUE TO LEAKY GAS TANK, CAMDEN HD AND FD TO DO CLEANUP.

[46](#)

3 of 15

SSW

0.11 /
561.07

7.90 /
-3

1033 KAIGHNS AVE
CAMDEN NJ

HIST LUST

Case No: 89-06-16-1720
Hazmat: Y
Case No2:
TD Log: 6434
Dt Received: 16-JUN-89
Nature of Incident: Facility
Substances:
Substance Identity: Suspected
Substance State: Liquid
Substance Name: GASOLINE
A310 Letter: Y
TCPA Chemical: N
Comu Code: 0408

Operator: ROGER
Caller Name: REDACTED
Caller Phone:
Caller Street:
Caller Municipality:
Caller State:
Caller Title:
Incident Loc: Facility
Other Location:
Location Phone: 609-342-9836
Location County: CAMDEN
Location Type: Residential
Incident Date: 16-JUN-89

Map Key	Number of Records	Direction	Distance (mi/ft)	Elev/Diff (ft)	Site	DB
Reference Code:	02				Incident Time: 11AM	
Amount Released:	UNK				Resp Party: Known	
Release Verifi:					Resp Party Name: SHELL SERVICE STATIO	
Subst Contained:	Y				Res Party Contact:	
Type of Spill:	Terminated				Resp Party Title:	
Incident Desc:	L.U.S.T.				Resp Party Phone: 609-342-9836	
Injuries:	N				Resp Party Street: 1033 KAIGHNS AVE	
Public Exposure:	N				Resp Party Munic: CAMDEN	
Facility Evacuation:	N				Resp Party County: CAMDEN	
Police at Scene:	N				Resp Party State: NJ	
Public Evacuation:	N				Resp Zip:	
Firemen at Scene:	N				Local Munic Name: SGT HOWARD	
Assis Required:	N				Local Munic Title: CAMDEN PD	
Road Closed:					Local Munic Phone: 609-747-7400	
Contamination:					Local Munic Date: 16-JUN-89	
Receiving Water:					Local Munic Time: 1746	
Wind Direc Speed:	0				Other Name:	
Direction:					Other Title:	
NJSP Name:					Other Phone:	
NJSP Title:	NJSP OEM				Other Date:	
NJSP Phone:					Other Time:	
NJSP Date:	16-JUN-89				A1 Name: J MANUEL	
NJSP Time:					A1 Referral: DEQ	
A1 Region:	HQ1				Date 1:	
A1 Phone:	ANS PAGE				Date 2:	
A1 Date:	16-JUN-89				Date 3:	
A1 Time:	1745				A1 Tm: T	
Moa:					A2 Name:	
Drill:					A2 Referral:	
Muni Notify:					A2 Region:	
Hazardous:					A2 Phone:	
A2 Date:					A2 Time:	
A2 Tm:					A3 Name:	
A3 Referral:					A3 Region:	
A3 Phone:					A3 Date:	
A3 Time:					A3 Tm:	
Date Printed:					Date A310:	
Date Updated:					Date Faxed:	
Location Site:		SHELL SERVICE STATION				
Comments:						
Status at Scene:						

[46](#) 4 of 15 SSW 0.11 / 561.07 7.90 / -3 SHELL OIL CO 1033 KAIGHNS & MT EPHRAIM CAMDEN NJ 08103 RCRA NON GEN

EPA Handler ID: NJD986572873
Gen Status Universe: No Report
Contact Name:
Contact Address: PO BOX 2099 , , HOUSTON , NJ, 77252-2099 , US
Contact Phone No and Ext:
Contact Email:
Contact Country: US
County Name: CAMDEN
EPA Region: 02
Land Type: Private
Receive Date: 20070101

Violation/Evaluation Summary

Note: NO RECORDS: As of May 2020, there are no Compliance Monitoring and Enforcement (violation) records associated with this facility (EPA ID).

Handler Summary

Importer Activity: No

Map Key	Number of Records	Direction	Distance (mi/ft)	Elev/Diff (ft)	Site	DB
Mixed Waste Generator:		No				
Transporter Activity:		No				
Transfer Facility:		No				
Onsite Burner Exemption:		No				
Furnace Exemption:		No				
Underground Injection Activity:		No				
Commercial TSD:		No				
Used Oil Transporter:		No				
Used Oil Transfer Facility:		No				
Used Oil Processor:		No				
Used Oil Refiner:		No				
Used Oil Burner:		No				
Used Oil Market Burner:		No				
Used Oil Spec Marketer:		No				

Hazardous Waste Handler Details

Sequence No: 1
 Receive Date: 19940220
 Handler Name: SHELL SERVICE STATION
 Source Type: Annual/Biennial Report
 Federal Waste Generator Code: 1
 Generator Code Description: Large Quantity Generator

Hazardous Waste Handler Details

Sequence No: 1
 Receive Date: 19981113
 Handler Name: SHELL OIL CO
 Source Type: Notification
 Federal Waste Generator Code: 2
 Generator Code Description: Small Quantity Generator

Waste Code Details

Hazardous Waste Code: D001
 Waste Code Description: IGNITABLE WASTE

Hazardous Waste Code: D018
 Waste Code Description: BENZENE

Hazardous Waste Handler Details

Sequence No: 1
 Receive Date: 20060101
 Handler Name: SHELL OIL CO
 Source Type: Implementer
 Federal Waste Generator Code: N
 Generator Code Description: Not a Generator, Verified

Hazardous Waste Handler Details

Sequence No: 2
 Receive Date: 20070101
 Handler Name: SHELL OIL CO
 Source Type: Implementer
 Federal Waste Generator Code: N
 Generator Code Description: Not a Generator, Verified

Owner/Operator Details

Owner/Operator Ind: Current Owner Street No:

Map Key	Number of Records	Direction	Distance (mi/ft)	Elev/Diff (ft)	Site	DB
Type:	Private				Street 1: PO BOX 4540	
Name:	MOTIVA ENTERPRISES LLC				Street 2:	
Date Became Current:					City: HOUSTON	
Date Ended Current:					State: TX	
Phone:	713-241-2258				Country:	
Source Type:	Notification				Zip Code: 77210-4540	
Owner/Operator Ind:	Current Operator				Street No:	
Type:	Private				Street 1: PO BOX 4540	
Name:	MOTIVA ENTERPRISES LLC				Street 2:	
Date Became Current:					City: HOUSTON	
Date Ended Current:					State: TX	
Phone:	713-241-2258				Country: US	
Source Type:	Implementer				Zip Code: 77210-4540	
Owner/Operator Ind:	Current Owner				Street No:	
Type:	Private				Street 1: PO BOX 4540	
Name:	MOTIVA ENTERPRISES LLC				Street 2:	
Date Became Current:					City: HOUSTON	
Date Ended Current:					State: TX	
Phone:	713-241-2258				Country: US	
Source Type:	Implementer				Zip Code: 77210-4540	

Historical Handler Details

Receive Dt:	20060101
Generator Code Description:	Not a Generator, Verified
Handler Name:	SHELL OIL CO
Receive Dt:	19981113
Generator Code Description:	Small Quantity Generator
Handler Name:	SHELL OIL CO
Receive Dt:	19940220
Generator Code Description:	Large Quantity Generator
Handler Name:	SHELL SERVICE STATION

46	5 of 15	SSW	0.11 / 561.07	7.90 / -3	5975 CAMDEN FUELS 1033 KAIGHNS AVE Camden City NJ	SHWS
--------------------	---------	-----	---------------	-----------	---	------

Site ID:	10373	Community Code:	0408
Category:	A	Lead:	LSRP
Status:	Active	Unk Contam Source:	No
Status Dt:	30-Sep-2010	Dataload Date:	11-Aug-2020
NPL Status:		Home Owner:	No
NPL Date:	01-Jan-1970	PI No:	007621
Eng Control Status:		PI Name:	5975 CAMDEN FUELS
Eng Control Date:	01-Jan-1970	County:	Camden
Deed Notice Status:		Municipality (GIS):	Camden City
Deed Notice Date:	01-Jan-1970	Zip Code:	08103
CEA Status:	Ongoing	CEA Date:	14-Nov-2014
Remediation Level:	C2	X Coordinate:	321309
Remedial L:	LSRP 2-10 CAOC	Y Coordinate:	400681
PI Name (GIS Open Data):	5975 CAMDEN FUELS		
Address (GIS):	NW KAIGHN & MT EPHRAIM		
Address (Data Miner):	1033 KAIGHNS AVE		
City (Data Miner):	Camden City		
County (Data Miner):	Camden		
Coordinate:	NJ State Plane (NAD83) - USFEET		
Status (Data Miner):	Active Sites with Confirmed Contamination		

46	6 of 15	SSW	0.11 / 561.07	7.90 / -3	1033 KAIGHN AVE Camden City NJ 08101	SPILLS
--------------------	---------	-----	---------------	-----------	---	--------

Map Key	Number of Records	Direction	Distance (mi/ft)	Elev/Diff (ft)	Site	DB
Incident ID:	514698				Injuries: No	
Incident Type:	Groundwater Cont				Road Closure: No	
Incident Date:	10/28/2013				DEP Requested: No	
Incident Status:	Terminated				Police at Scene: No	
Incident Category:	Other				Firemen at Scene: No	
Incident Loc Type:	Commercial				Public Exposure: No	
Comm Center No:	14-04-30-1535-34				Public Evacuation: No	
Reporter Type:	Other				Facility Evacuated: No	
Reporter Rcvd Date:	4/30/2014				Confidential:	
Reporter Title:	REDACTED				Reporter Name: REDACTED	
Rpt Organization:	REDACTED				Incident State: NJ	
Reporter Address:					Incident County: Camden	
Reporter County:					Inci Source County:	
Reporter Municip:					Inci Source Munic:	
Reporter State:					Inci Source ZIP:	
Reporter Zip:					Contact Name:	
Received Date:	4/30/2014					
Incident Source:	UKN					
Incident Description:	CALLER REPORTING SAMPLES SHOW OFF SITE SOURCE FOR CONTAMINATION					
Incident Src Addr:						
Incident Src Add 2:						
Location Desc:	GULF STATION					
Incident Database:	OPRA Request - Incidents Data (After Dec 31, 2009)					

Substances Information (After Dec 31, 2009)

Substance ID:	Known	Hazmat:	Yes
Substance:	METHYLENE CHLORIDE	TCPA:	No
Substance Type:	Unknown	State:	Liquid
Quantity:	0	Contained:	Yes
Units:	unknown		

Officials Information (After Dec 31, 2009)

Incident Task:	Notification - A310	ER Organizations:	CAMDEN CITY
Incident Task:	Notification - Fax	ER Organizations:	Case Assignment Section

46	7 of 15	SSW	0.11 / 561.07	7.90 / -3	CAMDEN GULF SERVICE STATION 1033 KAIGHNS AVE & MT EPHRAIM AVE CAMDEN NJ 08105	NJEMS
Site ID:	10373	Address 1:	1033 KAIGHNS AVE			
WMA:	18	Address 2:	& MT EPHRAIM AVE			
GNIS:	885177	Address 3:				
HUC11:	02040202110	Mun Code:	0408			
HUC14:	02040202110060	Mun:	CAMDEN CITY			
SSN:	0408	Municipality:	CAMDEN CITY			
Object ID:	59459	County:	CAMDEN			
Key:	3400710000	Zip Code:	08105			
WMA Name:	Lower Delaware	X Coord No:	321309			
Wregion:	5	Y Coord No:	400681			
WR Name:	Lower Delaware	Latitude:	39.9318756954188			
W Name:	Cooper River	Longitude:	-75.1091578727133			
SW Name:	Cooper River (below Rt 130)	Coord Orig:	DEP-GIS			
Global ID:	{A2A0D2D0-4402-429E-B646-A5FABF5CF9C7}	Coord Sys:	NJ STATE PLANE (NAD83) - USFEET			
Coord Type:	GPS					

46	8 of 15	SSW	0.11 / 561.07	7.90 / -3	SHELL OIL CO 1033 KAIGHNS MT EPHRIAM	ALL SITES
--------------------	---------	-----	---------------	-----------	---	-----------

Map Key	Number of Records	Direction	Distance (mi/ft)	Elev/Diff (ft)	Site	DB
<i>Camden City NJ 103</i>						
					Site ID: 10373 PI ID: NJD986572873 Type: HW GENERATOR Program: Hazardous Waste	
46	9 of 15	SSW	0.11 / 561.07	7.90 / -3	GAS STOP 1033 KAIGHNS AVE, & MT EPHRAIM AVE Camden City NJ 105	ALL SITES
					Site ID: 10373 PI ID: A9916 Type: AIR Program: Air	
46	10 of 15	SSW	0.11 / 561.07	7.90 / -3	MARUTHI HOLDINGS LLC 1033 KAIGHN AVE Camden City NJ 103	ALL SITES
					Site ID: 10373 PI ID: 51937 Type: AIR Program: Air	
46	11 of 15	SSW	0.11 / 561.07	7.90 / -3	SHELL SERVICE STATION #138310 1033 KAIGHNS AVENUE Camden City NJ 105	ALL SITES
					Site ID: 10373 PI ID: 50930 Type: AIR Program: Air	
46	12 of 15	SSW	0.11 / 561.07	7.90 / -3	SHELL STATION 1033 KAIGHNS AVE Camden City NJ 105	ALL SITES
					Site ID: 10373 PI ID: NJP000890608 Type: HW GENERATOR Program: Hazardous Waste	
46	13 of 15	SSW	0.11 / 561.07	7.90 / -3	CAMDEN FUELS #59751 1033 KAIGHNS AVE Camden City NJ 103	ALL SITES
					Site ID: 10373 PI ID: 00000029343 Type: POLLUTION PREVENTION/RIGHT TO KNOW Program: Right-to-Know	
46	14 of 15	SSW	0.11 / 561.07	7.90 / -3	CAMDEN GULF 1033 KAIGHN AVES Camden City NJ 105	ALL SITES

Map Key	Number of Records	Direction	Distance (mi/ft)	Elev/Diff (ft)	Site	DB
Site ID:		10373				
PI ID:		A5031				
Type:		AIR				
Program:		Air				

[46](#) 15 of 15 SSW 0.11 / 561.07 7.90 / -3 CAMDEN GULF 1033 KAIGHN AVES Camden City NJ UST

PI No:		Pref ID No:	A5031
UST Status(es):		PI ID:	11111
Type UST Reg:		Alternate PI Name:	CAMDEN GULF
PI Name:		Alternate Address 1:	1033 KAIGHN AVES
Municipality:		Alternate Address 2:	
County:		Alt Municipality:	Camden City
Zip Code:		Alternate County:	Camden

Additional Information - GIS Open Data Web Download

Site ID:	10373	Activity Type:	HW - UST Inspection
Int Doc ID:	26556866	Aco Exists:	
Doc Status:	Inspection Conducted	Coord Type:	GPS
Inspection:	26-Sep-2018	Coord Sour:	DEP-GIS
Expiration:	01-Jan-1970	X Coord:	321309
Period:	-	Y Coord:	400681
Coord Syst:	NJ State Plane (NAD83) - USFEET		
Global ID:	{6287513B-5C37-48C2-96A3-C4F810660706}		

[47](#) 1 of 1 S 0.11 / 566.17 9.01 / -2 1108 KAIGHNS CAMDEN NJ HIS SPILL

Case No:	91-4-19-1012-20	Operator:	JIMH
Hazmat:	Y	Caller Name:	REDACTED
Case Number:		Caller Phone:	
TD Log:	5129	Caller Street:	
Dt Received:	19-APR-91	Caller Muni:	
Nature of Incident:	Municipal	Caller State:	
Substances:		Caller Title:	
Substance Identity:	Known	Incident Location:	Other
Substance State:	Liquid	Other Location:	
Substance Name:	OIL FUEL #2	Location Site:	RESID
A310 Letter:	N	Location Phone:	
TCPA Chemical:	N	Location County:	CAMDEN
Comu Code:	0408	Location Type:	Residential
Reference Code:	002	Incident Date:	19-APR-91
Amount Released:	25 GALLONS	Incident Time:	0953
Release Verifi:	Estimate	Resp Party:	Known
Subst Contained:	Y	Resp Party Name:	RESID
Type of Spill:	Terminated	Res Party Contact:	
Incident Desc:	Spill	Resp Party Title:	
Injuries:	N	Resp Party Phone:	
Public Exposure:	N	Resp Party Street:	1108 KAIGHNS
Facility Evacuation:	N	Resp Party Munic:	CAMDEN
Police at Scene:	Y	Resp Party County:	CAMDEN
Public Evacuation:	N	Resp Party State:	NJ
Firemen at Scene:	Y	Resp Zip:	
Assis Required:	N	Local Munic Name:	
Road Closed:		Local Munic Title:	
Contamination:	Land	Local Munic Phone:	
Receiving Water:		Local Munic Date:	
Wind Direc Speed:		Local Munic Time:	
Direction:		Other Name:	
NJSP Name:	OEM	Other Title:	

Map Key	Number of Records	Direction	Distance (mi/ft)	Elev/Diff (ft)	Site	DB
NJSP Title: NJSP Phone: 609-882-2000 NJSP Date: 19-APR-91 NJSP Time: Date Faxed: 19-APR-91 Date 1: Date 2: Date 3: A1 Time: 1017 A1 Tm: T A2 Name: A2 Referral: A2 Region: A2 Date: A2 Tm: A3 Referral: A3 Phone: A3 Time: Date Printed: 19-APR-91 Date Updated: Comments: Status at Scene: LEAKING TANK IN CELLAR. NO CLEANUP DONE YET.		Other Phone: Other Date: Other Time: A1 Name: MANUEL A1 Referral: DEQ A1 Region: ER2 A1 Phone: Office A1 Date: 19-APR-91 Moa: Drill: Muni Notify: Hazardous: A2 Phone: A2 Time: A3 Name: A3 Region: A3 Date: A3 Tm: Date A310:				

[48](#) 1 of 6 **SSW** 0.11 / 589.96 6.84 / -4 **PEOPLES CLEANERS** 1031 KAIGHNS AVE CAMDEN NJ 08103 **RCRA NON GEN**

EPA Handler ID: NJN008006942
Gen Status Universe: No Report
Contact Name:
Contact Address: 1031 , KAIGHNS AVE , , CAMDEN , NJ, 08103 , US
Contact Phone No and Ext:
Contact Email:
Contact Country: US
County Name: CAMDEN
EPA Region: 02
Land Type: Private
Receive Date: 20070101

Violation/Evaluation Summary

Note: NO VIOLATIONS: All of the compliance records associated with this facility (EPA ID) indicate NO VIOLATIONS; Compliance Monitoring and Enforcement table dated May, 2020.

Evaluation Details

Evaluation Start Date: 19980112
Evaluation Type Description: COMPLIANCE EVALUATION INSPECTION ON-SITE
Violation Short Description:
Return to Compliance Date:
Evaluation Agency: EPA

Handler Summary

Importer Activity: No
Mixed Waste Generator: No
Transporter Activity: No
Transfer Facility: No
Onsite Burner Exemption: No
Furnace Exemption: No
Underground Injection Activity: No
Commercial TSD: No
Used Oil Transporter: No
Used Oil Transfer Facility: No
Used Oil Processor: No

Map Key	Number of Records	Direction	Distance (mi/ft)	Elev/Diff (ft)	Site	DB
Used Oil Refiner:		No				
Used Oil Burner:		No				
Used Oil Market Burner:		No				
Used Oil Spec Marketer:		No				

Hazardous Waste Handler Details

Sequence No: 1
 Receive Date: 20060101
 Handler Name: PEOPLES CLEANERS
 Source Type: Implementer
 Federal Waste Generator Code: N
 Generator Code Description: Not a Generator, Verified

Hazardous Waste Handler Details

Sequence No: 2
 Receive Date: 20070101
 Handler Name: PEOPLES CLEANERS
 Source Type: Implementer
 Federal Waste Generator Code: N
 Generator Code Description: Not a Generator, Verified

Owner/Operator Details

Owner/Operator Ind:	Current Operator	Street No:	
Type:	Private	Street 1:	NOT REQUIRED
Name:	NON REGULATED	Street 2:	
Date Became Current:		City:	NOT REQUIRED
Date Ended Current:		State:	NJ
Phone:	609-555-1212	Country:	US
Source Type:	Implementer	Zip Code:	99999

Owner/Operator Ind:	Current Owner	Street No:	
Type:	Private	Street 1:	NOT REQUIRED
Name:	NON REGULATED	Street 2:	
Date Became Current:		City:	NOT REQUIRED
Date Ended Current:		State:	NJ
Phone:	609-555-1212	Country:	
Source Type:	Implementer	Zip Code:	99999

Owner/Operator Ind:	Current Owner	Street No:	
Type:	Private	Street 1:	NOT REQUIRED
Name:	NON REGULATED	Street 2:	
Date Became Current:		City:	NOT REQUIRED
Date Ended Current:		State:	NJ
Phone:	609-555-1212	Country:	US
Source Type:	Implementer	Zip Code:	99999

Historical Handler Details

Receive Dt: 20060101
 Generator Code Description: Not a Generator, Verified
 Handler Name: PEOPLES CLEANERS

48	2 of 6	SSW	0.11 / 589.96	6.84 / -4	PEOPLES CLEANERS 1031 KAIGHNS AVE CAMDEN NJ 08103	NJEMS
--------------------	--------	-----	---------------	-----------	---	-------

Site ID:	18881	Address 1:	1031 KAIGHNS AVE
WMA:	18	Address 2:	
GNIS:	885177	Address 3:	
HUC11:	02040202110	Mun Code:	0408

Map Key	Number of Records	Direction	Distance (mi/ft)	Elev/Diff (ft)	Site	DB
HUC14: 02040202110060 SSN: 0408 Object ID: 58976 Key: 3400710000 WMA Name: Lower Delaware Wregion: 5 WR Name: Lower Delaware W Name: Cooper River SW Name: Cooper River (below Rt 130) Global ID: {C2EA930D-66FB-4F3D-9B64-BCD37B39BB5A} Coord Type: Exact Address Match						
Mun: CAMDEN CITY Municipality: CAMDEN CITY County: CAMDEN Zip Code: 08103 X Coord No: 321120 Y Coord No: 400569 Latitude: 39.9315646846152 Longitude: -75.1098291111738 Coord Orig: DEP-GIS Coord Sys: NJ STATE PLANE (NAD83) - USFEET						
48	3 of 6	SSW	0.11 / 589.96	6.84 / -4	PEOPLES CLEANERS 1031 KAIGHM AVE Camden City NJ 103	ALL SITES
Site ID: 18881 PI ID: 00000041932 Type: POLLUTION PREVENTION/RIGHT TO KNOW Program: Right-to-Know						
48	4 of 6	SSW	0.11 / 589.96	6.84 / -4	PEOPLES CLEANERS 1031 KAIGHN AVE Camden City NJ 103	ALL SITES
Site ID: 18881 PI ID: NRG100000484 Type: HW NON REGULATED Program: Hazardous Waste						
48	5 of 6	SSW	0.11 / 589.96	6.84 / -4	PEOPLES CLEANERS 1031 KAIGHN AVE Camden City NJ 103	ALL SITES
Site ID: 18881 PI ID: L8907 Type: AIR Program: Air						
48	6 of 6	SSW	0.11 / 589.96	6.84 / -4	PEOPLES CLEANERS 1031 KAIGHN AVE Camden City NJ 103	ALL SITES
Site ID: 18881 PI ID: NJX000330423 Type: HW GENERATOR Program: Hazardous Waste						
49	1 of 1	SE	0.12 / 614.91	11.68 / 1	1149 KAIGHNS AVE CAMDEN NJ	HIS SPILL
Case No: 94-6-6-1104-45 Hazmat: N Case Number: TD Log: 9743 Dt Received: 06-JUN-94 Nature of Incident: Citizen Substances:						
Operator: RICH Caller Name: REDACTED Caller Phone: Caller Street: Caller Muni: Caller State: Caller Title:						

Map Key	Number of Records	Direction	Distance (mi/ft)	Elev/Diff (ft)	Site	DB
Substance Identity:	Known				Incident Location:	Other
Substance State:	Liquid				Other Location:	
Substance Name:	SEWAGE RAW				Location Site:	ABANDONED HOUSE BEHIND
A310 Letter:	N				Location Phone:	
TCPA Chemical:	N				Location County:	CAMDEN
Comu Code:	0408				Location Type:	Residential
Reference Code:	012				Incident Date:	03-JUN-94
Amount Released:	UNKNOWN				Incident Time:	
Release Verifi:					Resp Party:	UnKnown
Subst Contained:	N				Resp Party Name:	
Type of Spill:	Terminated				Res Party Contact:	
Incident Desc:	Illegal Dumping				Resp Party Title:	
Injuries:	N				Resp Party Phone:	
Public Exposure:	Y				Resp Party Street:	
Facility Evacuation:	N				Resp Party Munic:	
Police at Scene:	N				Resp Party County:	
Public Evacuation:	N				Resp Party State:	
Firemen at Scene:	N				Resp Zip:	
Assis Required:	Y				Local Munic Name:	
Road Closed:					Local Munic Title:	
Contamination:	Air				Local Munic Phone:	
Receiving Water:					Local Munic Date:	
Wind Direc Speed:					Local Munic Time:	
Direction:					Other Name:	
NJSP Name:					Other Title:	
NJSP Title:					Other Phone:	
NJSP Phone:					Other Date:	
NJSP Date:					Other Time:	
NJSP Time:					A1 Name:	
Date Faxed:					A1 Referal:	OEP-WATER
Date 1:					A1 Region:	Southern
Date 2:					A1 Phone:	Faxed,Mailed
Date 3:					A1 Date:	06-JUN-94
A1 Time:					Moa:	
A1 Tm:	B				Drill:	
A2 Name:					Muni Notify:	
A2 Referal:	OEP-AIR				Hazardous:	
A2 Region:	Southern				A2 Phone:	Faxed
A2 Date:	06-JUN-94				A2 Time:	
A2 Tm:	T				A3 Name:	
A3 Referal:					A3 Region:	
A3 Phone:					A3 Date:	
A3 Time:					A3 Tm:	
Date Printed:					Date A310:	
Date Updated:						
Comments:						
Status at Scene:	BUCKETS OF HUMAN WASTE LEFT ALONGSIDE OF VACANT BLDG, CAUSING EXTREME ODOR PROBLEMS SINCE KIDS DUMPED BUCKETS					

50 1 of 1 S 0.12 / 618.38 9.46 / -2 1100 BLOCK KAIGHNS A CAMDEN NJ HIS SPILL

Case No:	88-08-08-0804	Operator:	ROGER
Hazmat:	Y	Caller Name:	REDACTED
Case Number:		Caller Phone:	
TD Log:	6702	Caller Street:	
Dt Received:	08-AUG-88	Caller Muni:	
Nature of Incident:	Citizen	Caller State:	
Substances:		Caller Title:	
Substance Identity:	Known	Incident Location:	Transport
Substance State:	Liquid	Other Location:	
Substance Name:	DIESEL FUEL	Location Site:	ON ROADWAY
A310 Letter:		Location Phone:	N/A
TCPA Chemical:	N	Location County:	CAMDEN
Comu Code:	0408	Location Type:	Residential
Reference Code:	002	Incident Date:	08-AUG-88
Amount Released:	40 GALS.	Incident Time:	0745

Map Key	Number of Records	Direction	Distance (mi/ft)	Elev/Diff (ft)	Site	DB
Release Verifi:	Estimate				Resp Party:	Unknown
Subst Contained:	N				Resp Party Name:	
Type of Spill:	Continuous				Res Party Contact:	
Incident Desc:	SPILL-MVA				Resp Party Title:	
Injuries:	N				Resp Party Phone:	
Public Exposure:	Y				Resp Party Street:	
Facility Evacuation:	N				Resp Party Munic:	
Police at Scene:	Y				Resp Party County:	
Public Evacuation:	N				Resp Party State:	
Firemen at Scene:	Y				Resp Zip:	
Assis Required:	N				Local Munic Name:	
Road Closed:					Local Munic Title:	
Contamination:					Local Munic Phone:	
Receiving Water:	STORM SEWER				Local Munic Date:	
Wind Direc Speed:	0				Local Munic Time:	
Direction:					Other Name:	
NJSP Name:	JIM HURLEY				Other Title:	
NJSP Title:	NJSP OEM				Other Phone:	
NJSP Phone:	OFFICE				Other Date:	
NJSP Date:	08-AUG-88				Other Time:	
NJSP Time:	0812				A1 Name:	ROB SCHRADER
Date Faxed:					A1 Referral:	DEQ
Date 1:					A1 Region:	ER2
Date 2:					A1 Phone:	OFFICE
Date 3:					A1 Date:	08-AUG-88
A1 Time:	0809				Moa:	
A1 Tm:	T				Drill:	
A2 Name:					Muni Notify:	
A2 Referral:	DEQ				Hazardous:	
A2 Region:	HQ1				A2 Phone:	
A2 Date:					A2 Time:	
A2 Tm:					A3 Name:	
A3 Referral:					A3 Region:	
A3 Phone:					A3 Date:	
A3 Time:					A3 Tm:	
Date Printed:					Date A310:	
Date Updated:						
Comments:						
Status at Scene:						

[51](#) 1 of 1 SSW 0.12 / 632.38 6.58 / -5 SECURITY LOCKSMITH & HARDWARE 1014 KAIGHN AVE Camden City NJ 103 ALL SITES

Site ID: 125867
 PI ID: NRG100000507
 Type: HW NON REGULATED
 Program: Hazardous Waste

[52](#) 1 of 4 SSW 0.12 / 640.85 6.45 / -5 HOSKINS CLEANERS 1012 KAIGHNS AVE CAMDEN NJ 08103 RCRA NON GEN

EPA Handler ID: NJN008006959
 Gen Status Universe: No Report
 Contact Name:
 Contact Address: 1012 , KAIGHNS AVE , , CAMDEN , NJ, 08103 , US
 Contact Phone No and Ext:
 Contact Email:
 Contact Country: US
 County Name: CAMDEN
 EPA Region: 02
 Land Type: Private
 Receive Date: 20070101

Violation/Evaluation Summary

Note: NO VIOLATIONS: All of the compliance records associated with this facility (EPA ID) indicate NO VIOLATIONS; Compliance Monitoring and Enforcement table dated May, 2020.

Evaluation Details

Evaluation Start Date: 19980113
Evaluation Type Description: COMPLIANCE EVALUATION INSPECTION ON-SITE
Violation Short Description:
Return to Compliance Date:
Evaluation Agency: EPA

Handler Summary

Importer Activity: No
Mixed Waste Generator: No
Transporter Activity: No
Transfer Facility: No
Onsite Burner Exemption: No
Furnace Exemption: No
Underground Injection Activity: No
Commercial TSD: No
Used Oil Transporter: No
Used Oil Transfer Facility: No
Used Oil Processor: No
Used Oil Refiner: No
Used Oil Burner: No
Used Oil Market Burner: No
Used Oil Spec Marketer: No

Hazardous Waste Handler Details

Sequence No: 1
Receive Date: 20060101
Handler Name: HOSKINS CLEANERS
Source Type: Implementer
Federal Waste Generator Code: N
Generator Code Description: Not a Generator, Verified

Hazardous Waste Handler Details

Sequence No: 2
Receive Date: 20070101
Handler Name: HOSKINS CLEANERS
Source Type: Implementer
Federal Waste Generator Code: N
Generator Code Description: Not a Generator, Verified

Owner/Operator Details

Owner/Operator Ind: Current Owner	Street No:	
Type: Private	Street 1:	NOT REQUIRED
Name: NON REGULATED	Street 2:	
Date Became Current:	City:	NOT REQUIRED
Date Ended Current:	State:	NJ
Phone: 609-555-1212	Country:	
Source Type: Implementer	Zip Code:	99999
Owner/Operator Ind: Current Operator	Street No:	
Type: Private	Street 1:	NOT REQUIRED
Name: NON REGULATED	Street 2:	

Map Key	Number of Records	Direction	Distance (mi/ft)	Elev/Diff (ft)	Site	DB
Date Became Current:					City:	NOT REQUIRED
Date Ended Current:					State:	NJ
Phone:	609-555-1212				Country:	US
Source Type:	Implementer				Zip Code:	99999
Owner/Operator Ind:		Current Owner			Street No:	
Type:	Private				Street 1:	NOT REQUIRED
Name:	NON REGULATED				Street 2:	
Date Became Current:					City:	NOT REQUIRED
Date Ended Current:					State:	NJ
Phone:	609-555-1212				Country:	US
Source Type:	Implementer				Zip Code:	99999

Historical Handler Details

Receive Dt: 20060101
Generator Code Description: Not a Generator, Verified
Handler Name: HOSKINS CLEANERS

52	2 of 4	SSW	0.12 / 640.85	6.45 / -5	HOSKINS FRENCH DRY CLEANING 1012 KAIGHN AVE CAMDEN NJ 08103	NJEMS
Site ID:	292650				Address 1:	1012 KAIGHN AVE
WMA:	18				Address 2:	
GNIS:	885177				Address 3:	
HUC11:	02040202110				Mun Code:	0408
HUC14:	02040202110060				Mun:	CAMDEN CITY
SSN:	0408				Municipality:	CAMDEN CITY
Object ID:	58708				County:	CAMDEN
Key:	3400710000				Zip Code:	08103
WMA Name:	Lower Delaware				X Coord No:	321132
Wregion:	5				Y Coord No:	400495
WR Name:	Lower Delaware				Latitude:	39.9313617618272
W Name:	Cooper River				Longitude:	-75.1097845171932
SW Name:	Cooper River (below Rt 130)				Coord Orig:	DEP-GIS
Global ID:	{4D99E865-DAC4-4C40-AB5D-9667B689F247}				Coord Sys:	NJ STATE PLANE (NAD83) - USFEET
Coord Type:	GIS Parcel Centroid					

52	3 of 4	SSW	0.12 / 640.85	6.45 / -5	HOSKINS FRENCH DRY CLEANING 1012 KAIGHN AVE Camden City NJ 103	ALL SITES
Site ID:	292650					
PI ID:	NJX000335109					
Type:	HW GENERATOR					
Program:	Hazardous Waste					

52	4 of 4	SSW	0.12 / 640.85	6.45 / -5	HOSKINS CLEANERS 1012 KAIGHNS AVE CAMDEN NJ 08103	FED DRYCLEANERS
FRS Facility ID:	110004246478					
NPDES IDs:						
NAICS Codes:	812320					
SIC Codes:	7216					
Latitude:	39.93158					
Longitude:	-75.1098					

Map Key	Number of Records	Direction	Distance (mi/ft)	Elev/Diff (ft)	Site	DB
53	1 of 1	E	0.12 / 658.05	8.67 / -3	1240 CHESTNUT ST Haddonfield Boro NJ 08033	SPILLS

Incident ID: 455547
Incident Type: Soil Contamination
Incident Date: 12/12/2012
Incident Status: Terminated
Incident Category: Other
Incident Loc Type: Residential
Comm Center No: 13-01-04-0840-12
Reporter Type: Other
Reporter Rcvd Date: 1/4/2013
Reporter Title: REDACTED
Rpt Organization: REDATED
Reporter Address:
Reporter County:
Reporter Municip:
Reporter State:
Reporter Zip:
Received Date: 1/4/2013
Incident Source: CAROL MAGISTRELLI
Incident Description: SUSPECT SOIL CONTAMINATION AFTER TAKING SOIL SAMPLES. RECIEVED RESULTS 01/04/13. CLEANUP PENDING.
Incident Src Addr: 1240 CHESTNUT ST
Incident Src Add 2:
Location Desc: RESIDENCE AT
Incident Database: OPRA Request - Incidents Data (After Dec 31, 2009)

Substances Information (After Dec 31, 2009)

Substance ID: Known
Substance: OIL HEATING #2
Substance Type: Unknown
Quantity: 0
Units: unknown
Hazmat: Yes
TCPA: No
State: Liquid
Contained: Yes

Officials Information (After Dec 31, 2009)

Incident Task: Notification - Fax
ER Organizations: Case Assignment Section
Incident Task: Notification - A310
ER Organizations: HADDONFIELD BOROUGH

Map Key	Number of Records	Direction	Distance (mi/ft)	Elev/Diff (ft)	Site	DB
54	1 of 1	SW	0.12 / 659.88	6.38 / -5	SECURITY LOCKSMITH & HARDWARE 1014 KAIGHNS AVE CAMDEN NJ 08103	NJEMS

Site ID: 125867
WMA: 18
GNIS: 885177
HUC11: 02040202110
HUC14: 02040202110060
SSN: 0408
Object ID: 58972
Key: 3400710000
WMA Name: Lower Delaware
Wregion: 5
WR Name: Lower Delaware
W Name: Cooper River
SW Name: Cooper River (below Rt 130)
Global ID: {4A7167FA-A36E-4980-8ED2-48723843EF29}
Coord Type: Exact Address Match
Address 1: 1014 KAIGHNS AVE
Address 2:
Address 3:
Mun Code: 0408
Mun: CAMDEN CITY
Municipality: CAMDEN CITY
County: CAMDEN
Zip Code: 08103
X Coord No: 321048
Y Coord No: 400562
Latitude: 39.9315441172237
Longitude: -75.1100856883297
Coord Orig: DEP-GIS
Coord Sys: NJ STATE PLANE (NAD83) - USFEET

Map Key	Number of Records	Direction	Distance (mi/ft)	Elev/Diff (ft)	Site	DB
55	1 of 4	ESE	0.13 / 672.00	9.80 / -1	1158 1166 & 1172 1182 SYCAMORE STREET 1158 1166 1172 1182 SYCAMORE ST Camden City NJ	SHWS
Site ID: 381828 Category: Status: Status Dt: NPL Status: NPL Date: Eng Control Status: Eng Control Date: Deed Notice Status: Deed Notice Date: CEA Status: Remediation Level: Remedial L: PI Name (GIS Open Data): Address (GIS): Address (Data Miner): 1158 1166 1172 1182 SYCAMORE ST City (Data Miner): Camden City County (Data Miner): Camden Coordinate: Status (Data Miner): Closed Sites with Remediated Contamination		Community Code: Lead: Unk Contam Source: Dataload Date: Home Owner: No PI No: 476310 PI Name: 1158 1166 & 1172 1182 SYCAMORE STREET County: Municipality (GIS): Zip Code: CEA Date: X Coordinate: Y Coordinate:				

55	2 of 4	ESE	0.13 / 672.00	9.80 / -1	1158 1166 & 1172 1182 SYCAMORE STREET 1158 1166 1172 1182 SYCAMORE ST Camden City NJ 08103	VCP
PI Number: 476310 Case NO: Case Type: MOA MOA Execution Dt: 05/08/2008 Site Municipality: Camden City Site County: Camden Case Contact Department: Case Contact First Name: CARRIE Case Contact Middle Initial: Case Contact Last Name: TURNER Case Contact Organization: CAMDEN REDEVELOPMENT AGENCY Case Contact Addr Line 1: CITY HALL 520 MARKET ST - STE 1300 Case Contact Addr Line 2: Case Contact City: Camden Case Contact State: NJ Case Contact Zip: 081015120						

55	3 of 4	ESE	0.13 / 672.00	9.80 / -1	1158 1166 & 1172 1182 SYCAMORE STREET 1158 1166 & 1172 1182 SYCAMORE ST Camden City NJ 103	SITE REMEDIATION
Site ID: 381828 PI ID: 476310 Type: SRP-PI Program: Site Remediation						

Map Key	Number of Records	Direction	Distance (mi/ft)	Elev/Diff (ft)	Site	DB
55	4 of 4	ESE	0.13 / 672.00	9.80 / -1	1158 1166 1172 1182 SYCAMORE STREET 1158 1166 1172 1182 SYCAMORE ST CAMDEN NJ 08103	NJEMS
Site ID:	381828				Address 1: 1158 1166 1172 1182 SYCAMORE ST	
WMA:	18				Address 2:	
GNIS:	885177				Address 3:	
HUC11:	02040202110				Mun Code: 0408	
HUC14:	02040202110060				Mun: CAMDEN CITY	
SSN:	0408				Municipality: CAMDEN CITY	
Object ID:	59773				County: CAMDEN	
Key:	3400710000				Zip Code: 08103	
WMA Name:	Lower Delaware				X Coord No: 322292	
Wregion:	5				Y Coord No: 400918	
WR Name:	Lower Delaware				Latitude: 39.9325446826385	
W Name:	Cooper River				Longitude: -75.1056582622585	
SW Name:	Cooper River (below Rt 130)				Coord Orig: DEP-GIS	
Global ID:	{5202C67B-20C8-4A14-AD83-351605DCC36C}				Coord Sys: NJ STATE PLANE (NAD83) - USFEET	
Coord Type:	GIS Parcel Centroid					

56	1 of 2	N	0.13 / 678.44	18.25 / 7	CAMDEN REAL ESTATE & PROPERTY 876 HADDON AVE CAMDEN NJ 08104	NJEMS
Site ID:	271810				Address 1: 876 HADDON AVE	
WMA:	18				Address 2:	
GNIS:	885177				Address 3:	
HUC11:	02040202110				Mun Code: 0408	
HUC14:	02040202110060				Mun: CAMDEN CITY	
SSN:	0408				Municipality: CAMDEN CITY	
Object ID:	60496				County: CAMDEN	
Key:	3400710000				Zip Code: 08104	
WMA Name:	Lower Delaware				X Coord No: 321506	
Wregion:	5				Y Coord No: 402201	
WR Name:	Lower Delaware				Latitude: 39.9360521581809	
W Name:	Cooper River				Longitude: -75.1084923301302	
SW Name:	Cooper River (below Rt 130)				Coord Orig: DEP-GIS	
Global ID:	{30B075A1-DA7A-431E-A9A9-C253EAE0CE1D}				Coord Sys: NJ STATE PLANE (NAD83) - USFEET	
Coord Type:	GIS Parcel Centroid					

56	2 of 2	N	0.13 / 678.44	18.25 / 7	CAMDEN REAL ESTATE & PROP 876 HADDON AVE Camden City NJ 104	ALL SITES
Site ID:	271810					
PI ID:	NJC876052846					
Type:	HW GENERATOR					
Program:	Hazardous Waste					

57	1 of 4	SE	0.13 / 690.31	11.25 / 0	LINCOLN ELEMENTARY SCHOOL ROSE ST & KAIGHNS AVE Camden City NJ 08103	UST
PI No:	023861				Pref ID No: 023861	
UST Status(es):	Inactive				PI ID: 74635	
Type UST Reg:	Commercial/Industrial				Alternate PI Name: LINCOLN ELEMENTARY SCHOOL	
PI Name:	LINCOLN ELEMENTARY SCHOOL				Alternate Address 1: ROSE ST & KAIGHNS AVE	
Municipality:	Camden City				Alternate Address 2:	
County:	Camden				Alt Municipality: Camden City	

Map Key	Number of Records	Direction	Distance (mi/ft)	Elev/Diff (ft)	Site	DB
---------	-------------------	-----------	------------------	----------------	------	----

Zip Code: 08103 Alternate County: Camden

Tank Contact Information

Type:	Tank Owner	Address Line 1:	1800 OFFICE BLDG WEST 3RD FLOOR
First Name:	DR JAMES	Address Line 2:	2100 FERRY AVE
Mid Init:	S	City:	Camden
Last Name:	BROWN	State:	NJ
Organization:	CAMDEN BOARD OF ED	Zip:	08104

Type:	Facility Operator	Address Line 1:	
First Name:	Not Identified	Address Line 2:	
Mid Init:		City:	
Last Name:	Not Identified	State:	
Organization:	Not Identified	Zip:	

Tank Identification

Tank ID: TANK-1
 Tank No: E1

Tank Data Information

Tank No:	E1	Tank Compliance:	No
Tank Status:	Removed	Compliance Monitor:	No
Tank Status Date:	11/4/1993	Overfill Protection:	No
Tank Content:	Heating Oil (No. 2)	Spill Containment:	No
Spill Contained:	No	Tank Wellhead:	
Tank Size:	6500	Overfill:	No
Install Date:	1/1/1971		

Tank Monitoring Information

Tank Pipe:	Pipe
Type:	None
Tank Pipe:	Tank
Type:	None

Tank/Pipe Content Information

Tank/Pipe:	Pipe
Type:	Bare steel
Tank/Pipe:	Tank
Type:	Bare steel

Tank/Pipe Structure

Tank Structure: Single Wall
 Pipe Structure Tank UST: Single Wall

Additional Information - GIS Open Data Web Download

Site ID:	10304	Activity Type:	Updated UST Registration
Int Doc ID:	421782	Aco Exists:	
Doc Status:	Terminated	Coord Type:	GPS
Inspection:	01-Jan-1970	Coord Sour:	DEP-GIS
Expiration:	16-Nov-2000	X Coord:	322268
Period:	11/14/2000-11/16/2000	Y Coord:	400698
Coord Syst:	NJ State Plane (NAD83) - USFEET		

Map Key	Number of Records	Direction	Distance (mi/ft)	Elev/Diff (ft)	Site	DB
Global ID:		{51B2D8C6-2F92-463A-9A81-D1E01E015E3F}				
57	2 of 4	SE	0.13 / 690.31	11.25 / 0	CAMDEN CITY BD OF ED LINCOLN ELEMENTARY SCHOOL ROSE ST & KAIGHNS AVE CAMDEN NJ 08102	NJEMS
Site ID:	10304	Address 1:	ROSE ST & KAIGHNS AVE			
WMA:	18	Address 2:				
GNIS:	885177	Address 3:				
HUC11:	02040202110	Mun Code:	0408			
HUC14:	02040202110060	Mun:	CAMDEN CITY			
SSN:	0408	Municipality:	CAMDEN CITY			
Object ID:	59463	County:	CAMDEN			
Key:	3400710000	Zip Code:	08102			
WMA Name:	Lower Delaware	X Coord No:	322268			
Wregion:	5	Y Coord No:	400698			
WR Name:	Lower Delaware	Latitude:	39.9319402811843			
W Name:	Cooper River	Longitude:	-75.1057385221099			
SW Name:	Cooper River (below Rt 130)	Coord Orig:	DEP-GIS			
Global ID:	{3AA7ABBC-DC28-411F-AFAA-8709DB903B93}	Coord Sys:	NJ STATE PLANE (NAD83) - USFEET			
Coord Type:	GPS					
57	3 of 4	SE	0.13 / 690.31	11.25 / 0	LINCOLN ELEMENTARY SCHOOL ROSE ST & KAIGHNS AVE Camden City NJ 103	SITE REMIEDIATION
Site ID:	10304					
PI ID:	023861					
Type:	SRP-PI					
Program:	Site Remediation					
57	4 of 4	SE	0.13 / 690.31	11.25 / 0	CAMDEN CITY BD OF ED- LINCOLN SCHOOL ROSE & KAIGNS AVENUE Camden City NJ 102	ALL SITES
Site ID:	10304					
PI ID:	50869					
Type:	AIR					
Program:	Air					
58	1 of 1	NE	0.13 / 692.71	13.67 / 2	919 PRINCESS ST Camden City NJ 08101	LUST
Incident ID:	515322	Injuries:	No			
Incident Type:	Underground Storage Tank	Road Closure:	No			
Incident Date:	5/2/2014	DEP Requested:	No			
Incident Status:	Terminated	Police at Scene:	No			
Incident Category:	Other	Firemen at Scene:	No			
Incident Loc Type:	Commercial	Public Exposure:	No			
Comm Center No:	14-05-02-1406-35	Public Evacuation:	No			
Reporter Type:	Other	Facility Evacuated:	No			
Reporter Rcvd Date:	5/2/2014	Confidential:				
Reporter Title:	REDACTED	Reporter Name:	REDACTED			
Rpt Organization:	REDACTED	Incident State:	NJ			
Reporter Address:		Incident County:	Camden			
Reporter County:		Inci Source County:	Camden			
Reporter Municip:		Inci Source Munic:	Camden City			
Reporter State:		Inci Source ZIP:	08103			
Reporter Zip:		Contact Name:	STEVE NICOLELLA			

Map Key	Number of Records	Direction	Distance (mi/ft)	Elev/Diff (ft)	Site	DB
---------	-------------------	-----------	------------------	----------------	------	----

Received Date: 5/2/2014
Incident Source: CAMDEN BOARD OF EDUCATION
Incident Description: 1/550 GALLON UST REMOVED. CLEAN UP IS COMPLETE. PI#147339
Incident Src Addr: 901 S EIGHTH ST
Incident Src Add 2:
Location Desc: VACANT PROPERTY.
Incident Database: OPRA Request - Incidents Data (After Dec 31, 2009)

Substances Information (After Dec 31, 2009)

Substance ID:	Known	Hazmat:	Yes
Substance:	OIL WASTE	TCPA:	No
Substance Type:	Unknown	State:	Liquid
Quantity:	0	Contained:	Yes
Units:	unknown		

Officials Information (After Dec 31, 2009)

Incident Task:	Notification - A310	ER Organizations:	CAMDEN CITY
Incident Task:	Notification - Fax	ER Organizations:	Case Assignment Section

59	1 of 1	N	0.13 / 698.80	18.38 / 7	HADDON AVENUE CHILDCARE 915 HADDON AVE Camden City NJ 08103	DELISTED SRP
--------------------	--------	---	---------------	-----------	---	--------------

Site ID: 584767
PI ID: 586321
Active: Yes
Program: Site Remediation
Type: CHILD CARE FACILITY
Original Source: SRP
Record Date: 18-JUL-2017

60	1 of 3	NE	0.13 / 700.90	13.53 / 2	1240 WALNUT STREET SE PRINCESS & WALNUT ST Camden City NJ	DELIST STR
--------------------	--------	----	---------------	-----------	---	------------

PI Number: 147339
Activity NO (CF): LSR120001
County: Camden County
Original Source: UST
Record Date: 10-MAR-2014

60	2 of 3	NE	0.13 / 700.90	13.53 / 2	1240 WALNUT STREET SITE SE PRINCESS AVE & WALNUT ST Camden City NJ	SHWS
--------------------	--------	----	---------------	-----------	--	------

Site ID:	110274	Community Code:	
Category:		Lead:	
Status:		Unk Contam Source:	
Status Dt:		Datload Date:	
NPL Status:		Home Owner:	No
NPL Date:		PI No:	147339
Eng Control Status:		PI Name:	1240 WALNUT STREET SITE
Eng Control Date:		County:	
Deed Notice Status:		Municipality (GIS):	
Deed Notice Date:		Zip Code:	
CEA Status:		CEA Date:	
Remediation Level:		X Coordinate:	
Remedial L:		Y Coordinate:	
PI Name (GIS Open Data):			

Map Key	Number of Records	Direction	Distance (mi/ft)	Elev/Diff (ft)	Site	DB
---------	-------------------	-----------	------------------	----------------	------	----

Address (GIS):
Address (Data Miner): SE PRINCESS AVE & WALNUT ST
City (Data Miner): Camden City
County (Data Miner): Camden
Coordinate:
Status (Data Miner): Closed Sites with Remediated Contamination

60	3 of 3	NE	0.13 / 700.90	13.53 / 2	SOUTH EAST PRINCESS AVENUE & WALNUT STREET SE PRINCESS AVE & WALNUT ST CAMDEN NJ 08102	NJEMS
--------------------	--------	----	---------------	-----------	---	--------------

Site ID:	110274	Address 1:	SE PRINCESS AVE & WALNUT ST
WMA:	18	Address 2:	
GNIS:	885177	Address 3:	
HUC11:	02040202110	Mun Code:	0408
HUC14:	02040202110060	Mun:	CAMDEN CITY
SSN:	0408	Municipality:	CAMDEN CITY
Object ID:	60234	County:	CAMDEN
Key:	3400710000	Zip Code:	08102
WMA Name:	Lower Delaware	X Coord No:	321873
Wregion:	5	Y Coord No:	402033
WR Name:	Lower Delaware	Latitude:	39.9355978183659
W Name:	Cooper River	Longitude:	-75.1071794644102
SW Name:	Cooper River (below Rt 130)	Coord Orig:	DEP-GIS
Global ID:	{E962EB1D-6CE4-4CEF-91EB-9FDD1814120A}	Coord Sys:	NJ STATE PLANE (NAD83) - USFEET
Coord Type:	GIS Parcel Centroid		

61	1 of 3	NE	0.13 / 705.88	14.04 / 3	PRINCESS AVENUE AUTO SALES 911 PRINCESS AVE CAMDEN NJ 08103	NJEMS
--------------------	--------	----	---------------	-----------	--	--------------

Site ID:	125388	Address 1:	911 PRINCESS AVE
WMA:	18	Address 2:	
GNIS:	885177	Address 3:	
HUC11:	02040202110	Mun Code:	0408
HUC14:	02040202110060	Mun:	CAMDEN CITY
SSN:	0408	Municipality:	CAMDEN CITY
Object ID:	60325	County:	CAMDEN
Key:	3400710000	Zip Code:	08103
WMA Name:	Lower Delaware	X Coord No:	321808
Wregion:	5	Y Coord No:	402087
WR Name:	Lower Delaware	Latitude:	39.9357448472122
W Name:	Cooper River	Longitude:	-75.1074125760374
SW Name:	Cooper River (below Rt 130)	Coord Orig:	DEP-GIS
Global ID:	{289320A8-B128-48E6-9CF0-6568D7D6FA9E}	Coord Sys:	NJ STATE PLANE (NAD83) - USFEET
Coord Type:	GIS Parcel Centroid		

61	2 of 3	NE	0.13 / 705.88	14.04 / 3	PRINCESS AVE AUTO SALES 911 PRINCESS AVE Camden City NJ 103	ALL SITES
--------------------	--------	----	---------------	-----------	--	------------------

Site ID:	125388
PI ID:	NRG100000530
Type:	HW NON REGULATED
Program:	Hazardous Waste

61	3 of 3	NE	0.13 / 705.88	14.04 / 3	PRINCESS AVE AUTO SALES 911 PRINCESS AVE	ALL SITES
--------------------	--------	----	---------------	-----------	---	------------------

Map Key	Number of Records	Direction	Distance (mi/ft)	Elev/Diff (ft)	Site	DB
Camden City NJ 103						
62	1 of 2	ENE	0.14 / 756.81	11.92 / 1	HEATHS HOME REMODELING 1049 PRINCESS AVE Camden City NJ 103	ALL SITES
Site ID:		125388				
PI ID:		G8907				
Type:		AIR NON-REGULATED				
Program:		Air				
62	2 of 2	ENE	0.14 / 756.81	11.92 / 1	HEATHS HOME REMODELING 1049 PRINCESS AVE CAMDEN NJ 08103	NJEMS
Site ID:		584775				
WMA:		18			Address 1:	1049 PRINCESS AVE
GNIS:		885177			Address 2:	
HUC11:		02040202110			Address 3:	
HUC14:		02040202110060			Mun Code:	0408
SSN:		0408			Mun:	CAMDEN CITY
Object ID:		59784			Municipality:	CAMDEN CITY
Key:		3400710000			County:	CAMDEN
WMA Name:		Lower Delaware			Zip Code:	08103
Wregion:		5			X Coord No:	322243
WR Name:		Lower Delaware			Y Coord No:	401785
W Name:		Cooper River			Latitude:	39.9349239001195
SW Name:		Cooper River (below Rt 130)			Longitude:	-75.1058539821139
Global ID:		{E004B543-2CC6-4A33-B379-7A6F2700DB58}			Coord Orig:	DEP-GIS
Coord Type:		Exact Address Match			Coord Sys:	NJ STATE PLANE (NAD83) - USFEET
63	1 of 1	NNE	0.15 / 776.98	14.84 / 4	PRINCES AVE AUTO SALES INC 911-913 PRINCESS AVE Camden City NJ 103	ALL SITES
Site ID:		125388				
PI ID:		49188500000				
Type:		POLLUTION PREVENTION/RIGHT TO KNOW				
Program:		Right-to-Know				
64	1 of 10	NE	0.15 / 794.62	13.23 / 2	WAREHOUSING ASSOCIATES 1300 WALNUT ST CAMDEN NJ 08104	RCRA NON GEN
EPA Handler ID:		NJD086423191				
Gen Status Universe:		No Report				
Contact Name:						
Contact Address:		1300 , WALNUT ST , , CAMDEN , NJ, 08104 , US				
Contact Phone No and Ext:						
Contact Email:						
Contact Country:		US				
County Name:		CAMDEN				
EPA Region:		02				
Land Type:						
Receive Date:		20070101				

Map Key	Number of Records	Direction	Distance (mi/ft)	Elev/Diff (ft)	Site	DB
----------------	--------------------------	------------------	-------------------------	-----------------------	-------------	-----------

Violation/Evaluation Summary

Note: NO RECORDS: As of May 2020, there are no Compliance Monitoring and Enforcement (violation) records associated with this facility (EPA ID).

Handler Summary

Importer Activity: No
Mixed Waste Generator: No
Transporter Activity: No
Transfer Facility: No
Onsite Burner Exemption: No
Furnace Exemption: No
Underground Injection Activity: No
Commercial TSD: No
Used Oil Transporter: No
Used Oil Transfer Facility: No
Used Oil Processor: No
Used Oil Refiner: No
Used Oil Burner: No
Used Oil Market Burner: No
Used Oil Spec Marketer: No

Hazardous Waste Handler Details

Sequence No: 1
Receive Date: 19880718
Handler Name: WAREHOUSING ASSOCIATES
Source Type: Notification
Federal Waste Generator Code: 2
Generator Code Description: Small Quantity Generator

Waste Code Details

Hazardous Waste Code: NONE
Waste Code Description: DESCRIPTION

Hazardous Waste Handler Details

Sequence No: 1
Receive Date: 19950225
Handler Name: WAREHOUSING ASSOCIATES
Source Type: Annual/Biennial Report
Federal Waste Generator Code: 1
Generator Code Description: Large Quantity Generator

Hazardous Waste Handler Details

Sequence No: 1
Receive Date: 20060101
Handler Name: WAREHOUSING ASSOCIATES
Source Type: Implementer
Federal Waste Generator Code: N
Generator Code Description: Not a Generator, Verified

Waste Code Details

Hazardous Waste Code: NONE
Waste Code Description: DESCRIPTION

Map Key	Number of Records	Direction	Distance (mi/ft)	Elev/Diff (ft)	Site	DB
---------	-------------------	-----------	------------------	----------------	------	----

Hazardous Waste Handler Details

Sequence No: 2
 Receive Date: 20070101
 Handler Name: WAREHOUSING ASSOCIATES
 Source Type: Implementer
 Federal Waste Generator Code: N
 Generator Code Description: Not a Generator, Verified

Owner/Operator Details

Owner/Operator Ind:	Current Owner	Street No:	
Type:	Private	Street 1:	NOT REQUIRED
Name:	WAREHOUSING ASSOCIATES	Street 2:	
Date Became Current:		City:	NOT REQUIRED
Date Ended Current:		State:	WY
Phone:	212-555-1212	Country:	
Source Type:	Notification	Zip Code:	99999

Owner/Operator Ind:	Current Owner	Street No:	
Type:	Private	Street 1:	NOT REQUIRED
Name:	WAREHOUSING ASSOCIATES	Street 2:	
Date Became Current:		City:	NOT REQUIRED
Date Ended Current:		State:	WY
Phone:	212-555-1212	Country:	US
Source Type:	Implementer	Zip Code:	99999

Owner/Operator Ind:	Current Operator	Street No:	
Type:	Private	Street 1:	NOT REQUIRED
Name:	WAREHOUSING ASSOCIATES	Street 2:	
Date Became Current:		City:	NOT REQUIRED
Date Ended Current:		State:	WY
Phone:	212-555-1212	Country:	US
Source Type:	Implementer	Zip Code:	99999

Historical Handler Details

Receive Dt: 20060101
 Generator Code Description: Not a Generator, Verified
 Handler Name: WAREHOUSING ASSOCIATES

Receive Dt: 19950225
 Generator Code Description: Large Quantity Generator
 Handler Name: WAREHOUSING ASSOCIATES

Receive Dt: 19880718
 Generator Code Description: Small Quantity Generator
 Handler Name: WAREHOUSING ASSOCIATES

64	2 of 10	NE	0.15 / 794.62	13.23 / 2	WAREHOUSING ASSOCIATES 1300 WALNUT ST Camden City NJ	SHWS
--------------------	---------	----	---------------	-----------	--	------

Site ID:	76419	Community Code:	
Category:		Lead:	
Status:		Unk Contam Source:	
Status Dt:		Dataload Date:	
NPL Status:		Home Owner:	No
NPL Date:		PI No:	G000003889
Eng Control Status:		PI Name:	WAREHOUSING ASSOCIATES
Eng Control Date:		County:	
Deed Notice Status:		Municipality (GIS):	
Deed Notice Date:		Zip Code:	
CEA Status:		CEA Date:	
Remediation Level:		X Coordinate:	

Map Key	Number of Records	Direction	Distance (mi/ft)	Elev/Diff (ft)	Site	DB
---------	-------------------	-----------	------------------	----------------	------	----

Remedial L: Y Coordinate:
 PI Name (GIS Open Data):
 Address (GIS):
 Address (Data Miner): 1300 WALNUT ST
 City (Data Miner): Camden City
 County (Data Miner): Camden
 Coordinate:
 Status (Data Miner): Closed Sites with Remediated Contamination

64	3 of 10	NE	0.15 / 794.62	13.23 / 2	ERH DIE CUTTING 1300 WALNUT ST CAMDEN NJ 08103	NJEMS
--------------------	---------	----	---------------	-----------	--	-------

Site ID:	23113	Address 1:	1300 WALNUT ST
WMA:	18	Address 2:	
GNIS:	885177	Address 3:	
HUC11:	02040202110	Mun Code:	0408
HUC14:	02040202110060	Mun:	CAMDEN CITY
SSN:	0408	Municipality:	CAMDEN CITY
Object ID:	60585	County:	CAMDEN
Key:	3400710000	Zip Code:	08103
WMA Name:	Lower Delaware	X Coord No:	322040
Wregion:	5	Y Coord No:	402228
WR Name:	Lower Delaware	Latitude:	39.9361362585545
W Name:	Cooper River	Longitude:	-75.1065886419963
SW Name:	Cooper River (below Rt 130)	Coord Orig:	DEP-GIS
Global ID:	{C17C4984-4384-4430-8471-8DD4E4E03446}	Coord Sys:	NJ STATE PLANE (NAD83) - USFEET
Coord Type:	GPS		

64	4 of 10	NE	0.15 / 794.62	13.23 / 2	WAREHOUSING ASSOC 1300 WALNUT ST CAMDEN CITY NJ 08100	NJEMS
--------------------	---------	----	---------------	-----------	---	-------

Site ID:	76419	Address 1:	1300 WALNUT ST
WMA:	18	Address 2:	
GNIS:	885177	Address 3:	
HUC11:	02040202110	Mun Code:	0408
HUC14:	02040202110060	Mun:	CAMDEN CITY
SSN:	0408	Municipality:	CAMDEN CITY
Object ID:	60586	County:	CAMDEN
Key:	3400710000	Zip Code:	08100
WMA Name:	Lower Delaware	X Coord No:	322040
Wregion:	5	Y Coord No:	402228
WR Name:	Lower Delaware	Latitude:	39.9361362585545
W Name:	Cooper River	Longitude:	-75.1065886419963
SW Name:	Cooper River (below Rt 130)	Coord Orig:	DEP-GIS
Global ID:	{2999A27D-0E2C-4611-B2F9-BE2582853D0A}	Coord Sys:	NJ STATE PLANE (NAD83) - USFEET
Coord Type:	GPS		

64	5 of 10	NE	0.15 / 794.62	13.23 / 2	WAREHOUSING ASSOCS 1300 WALNUT ST Camden City NJ 104	ALL SITES
--------------------	---------	----	---------------	-----------	--	-----------

Site ID:	76419
PI ID:	NJD086423191
Type:	HW GENERATOR
Program:	Hazardous Waste

64	6 of 10	NE	0.15 / 794.62	13.23 / 2	WAREHOUSING ASSOCIATES 1300 WALNUT ST	SITE REMEDIATION
--------------------	---------	----	---------------	-----------	--	------------------

Map Key	Number of Records	Direction	Distance (mi/ft)	Elev/Diff (ft)	Site	DB
Camden City NJ 100						
					Site ID: 76419 PI ID: G000003889 Type: SRP-PI Program: Site Remediation	
64	7 of 10	NE	0.15 / 794.62	13.23 / 2	CRANE INTERNATIONAL LLC 1300 WALNUT ST Camden City NJ 103	ALL SITES
					Site ID: 431552 PI ID: 541324 Type: RECYCLING CENTER Program: Solid Waste	
64	8 of 10	NE	0.15 / 794.62	13.23 / 2	E R H DIE CUTTING 1300 WALNUT ST Camden City NJ 103	ALL SITES
					Site ID: 23113 PI ID: 51724 Type: AIR NON-REGULATED Program: Air	
64	9 of 10	NE	0.15 / 794.62	13.23 / 2	EARL G ROBINSON JR 1300 WALNUT ST Camden City NJ 103	ALL SITES
					Site ID: 23113 PI ID: 51226100000 Type: POLLUTION PREVENTION/RIGHT TO KNOW Program: Right-to-Know	
64	10 of 10	NE	0.15 / 794.62	13.23 / 2	CRANE INTERNATIONAL 1300 WALNUT ST CAMDEN NJ 08103	NJEMS
					Site ID: 431552 WMA: 18 GNIS: 885177 HUC11: 02040202110 HUC14: 02040202110060 SSN: 0408 Object ID: 59547 Key: 3400710000 WMA Name: Lower Delaware Wregion: 5 WR Name: Lower Delaware W Name: Cooper River SW Name: Cooper River (below Rt 130) Global ID: {DC4650CA-3E12-4CA9-A0E6-87046AA5B521} Coord Type: GIS Parcel Centroid	Address 1: 1300 WALNUT ST Address 2: Address 3: Mun Code: 0408 Mun: CAMDEN CITY Municipality: CAMDEN CITY County: CAMDEN Zip Code: 08103 X Coord No: 321976 Y Coord No: 402342 Latitude: 39.9364480225413 Longitude: -75.1068196428256 Coord Orig: DEP-GIS Coord Sys: NJ STATE PLANE (NAD83) - USFEET
65	1 of 2	S	0.15 / 796.48	12.44 / 1	MIKES COLD CUTS 1220 MT EPHRAIM AVE CAMDEN NJ 08104	NJEMS

Map Key	Number of Records	Direction	Distance (mi/ft)	Elev/Diff (ft)	Site	DB
Site ID:	215389				Address 1: 1220 MT EPHRAIM AVE	
WMA:	18				Address 2:	
GNIS:	885177				Address 3:	
HUC11:	02040202110				Mun Code: 0408	
HUC14:	02040202110060				Mun: CAMDEN CITY	
SSN:	0408				Municipality: CAMDEN CITY	
Object ID:	59154				County: CAMDEN	
Key:	3400710000				Zip Code: 08104	
WMA Name:	Lower Delaware				X Coord No: 321580	
Wregion:	5				Y Coord No: 400390	
WR Name:	Lower Delaware				Latitude: 39.9310819013982	
W Name:	Cooper River				Longitude: -75.1081844252471	
SW Name:	Cooper River (below Rt 130)				Coord Orig: DEP-GIS	
Global ID:	{10A35E45-23CB-41D6-B28F-1E2D54FD983C}				Coord Sys: NJ STATE PLANE (NAD83) - USFEET	
Coord Type:	GIS Parcel Centroid					

65	2 of 2	S	0.15 / 796.48	12.44 / 1	MIKES COLD CUTS 1220 MT EPHRAIM AVE Camden City NJ 104	ALL SITES
Site ID:	215389					
PI ID:	NL001330					
Type:	COMMERCIAL ENTITY					
Program:	Pesticides					

66	1 of 1	NNW	0.15 / 797.63	19.12 / 8	NJDEP SPRUCE ST CAMDEN NJ 08101	NJEMS
Site ID:	308701				Address 1: SPRUCE ST	
WMA:	18				Address 2:	
GNIS:	885177				Address 3:	
HUC11:	02040202110				Mun Code: 0408	
HUC14:	02040202110060				Mun: CAMDEN CITY	
SSN:	0408				Municipality: CAMDEN CITY	
Object ID:	60409				County: CAMDEN	
Key:	3400710000				Zip Code: 08101	
WMA Name:	Lower Delaware				X Coord No: 321108	
Wregion:	5				Y Coord No: 402139	
WR Name:	Lower Delaware				Latitude: 39.935874495561	
W Name:	Cooper River				Longitude: -75.1099101588881	
SW Name:	Cooper River (below Rt 130)				Coord Orig: DEP-GIS	
Global ID:	{0A34D514-71A0-40F4-B654-BA7440CABC8A}				Coord Sys: NJ STATE PLANE (NAD83) - USFEET	
Coord Type:	Approx. Addr. Match					

67	1 of 1	NNE	0.15 / 809.68	15.00 / 4	JONNI NORMAN TRUCKING I-295 CAMDEN NJ 08101	NJEMS
Site ID:	296228				Address 1: I-295	
WMA:	18				Address 2:	
GNIS:	885177				Address 3:	
HUC11:	02040202110				Mun Code: 0408	
HUC14:	02040202110060				Mun: CAMDEN CITY	
SSN:	0408				Municipality: CAMDEN CITY	
Object ID:	60665				County: CAMDEN	
Key:	3400710000				Zip Code: 08101	
WMA Name:	Lower Delaware				X Coord No: 321766	
Wregion:	5				Y Coord No: 402248	
WR Name:	Lower Delaware				Latitude: 39.9361860469965	
W Name:	Cooper River				Longitude: -75.1075662631727	

Map Key	Number of Records	Direction	Distance (mi/ft)	Elev/Diff (ft)	Site	DB
SW Name:	Cooper River (below Rt 130)			Coord Orig:	DEP-GIS	
Global ID:	{41E5F43C-2C4E-43FF-91ED-5DD2FDAFF551}			Coord Sys:	NJ STATE PLANE (NAD83) - USFEET	
Coord Type:	Other/Unknown					
68	1 of 2	NNE	0.16 / 824.14	15.62 / 4	Z&R MOTOR 899 PRINCESS AVE CAMDEN NJ 08103	NJEMS
Site ID:	125878	Address 1:	899 PRINCESS AVE			
WMA:	18	Address 2:				
GNIS:	885177	Address 3:				
HUC11:	02040202110	Mun Code:	0408			
HUC14:	02040202110060	Mun:	CAMDEN CITY			
SSN:	0408	Municipality:	CAMDEN CITY			
Object ID:	60676	County:	CAMDEN			
Key:	3400710000	Zip Code:	08103			
WMA Name:	Lower Delaware	X Coord No:	321693			
Wregion:	5	Y Coord No:	402277			
WR Name:	Lower Delaware	Latitude:	39.9362642953502			
W Name:	Cooper River	Longitude:	-75.1078272988297			
SW Name:	Cooper River (below Rt 130)	Coord Orig:	DEP-GIS			
Global ID:	{22DAF5BA-9AEC-45F3-8753-919C8412CCEB}	Coord Sys:	NJ STATE PLANE (NAD83) - USFEET			
Coord Type:	Exact Address Match					
68	2 of 2	NNE	0.16 / 824.14	15.62 / 4	Z&R MOTOR 899 PRINCESS AVE Camden City NJ 103	ALL SITES
Site ID:	125878	PI ID:	NRG100000527			
Type:	HW NON REGULATED					
Program:	Hazardous Waste					
69	1 of 1	SSE	0.16 / 834.59	14.03 / 3	RYDER TRUCK RENTAL & LEASING LIBERTY ST CAMDEN NJ 08034	NJEMS
Site ID:	322186	Address 1:	LIBERTY ST			
WMA:	18	Address 2:				
GNIS:	885177	Address 3:				
HUC11:	02040202110	Mun Code:	0408			
HUC14:	02040202110060	Mun:	CAMDEN CITY			
SSN:	0408	Municipality:	CAMDEN CITY			
Object ID:	59145	County:	CAMDEN			
Key:	3400710000	Zip Code:	08034			
WMA Name:	Lower Delaware	X Coord No:	321830			
Wregion:	5	Y Coord No:	400359			
WR Name:	Lower Delaware	Latitude:	39.9310014716743			
W Name:	Cooper River	Longitude:	-75.1072921925839			
SW Name:	Cooper River (below Rt 130)	Coord Orig:	DEP-GIS			
Global ID:	{ABF4E3D0-BACA-4FB6-A1AF-6C753F5A92E2}	Coord Sys:	NJ STATE PLANE (NAD83) - USFEET			
Coord Type:	Approx. Addr. Match					
70	1 of 1	WNW	0.16 / 843.70	15.84 / 5	1120 CHERRY ST Camden City NJ 08103	LUST
Incident ID:	635912	Injuries:	No			

Map Key	Number of Records	Direction	Distance (mi/ft)	Elev/Diff (ft)	Site	DB
Incident Type:	Underground Storage Tank				Road Closure:	No
Incident Date:	4/11/2017				DEP Requested:	No
Incident Status:	Terminated				Police at Scene:	No
Incident Category:	Other				Firemen at Scene:	No
Incident Loc Type:	Commercial				Public Exposure:	No
Comm Center No:	17-04-11-1138-24				Public Evacuation:	No
Reporter Type:	Other				Facility Evacuated:	No
Reporter Rcvd Date:	4/11/2017				Confidential:	
Reporter Title:	REDACTED				Reporter Name:	REDACTED
Rpt Organization:	REDACTED				Incident State:	NJ
Reporter Address:					Incident County:	Camden
Reporter County:					Inci Source County:	Camden
Reporter Municip:					Inci Source Munic:	Camden City
Reporter State:					Inci Source ZIP:	08103
Reporter Zip:					Contact Name:	FRANK PULINI
Received Date:	4/11/2017					
Incident Source:	PULINI INC					
Incident Description:	CALLER REPORTING 1/4,000 GAL UST REMOVED. CLEAN UP PENDING. PI #698457					
Incident Src Addr:	1120 CHERRY ST					
Incident Src Add 2:						
Location Desc:	PULINI INC					
Incident Database:	OPRA Request - Incidents Data (After Dec 31, 2009)					

Substances Information (After Dec 31, 2009)

Substance ID:	Known	Hazmat:	Yes
Substance:	DIESEL FUEL	TCPA:	No
Substance Type:	Unknown	State:	Liquid
Quantity:	0	Contained:	Yes
Units:	unknown		

Officials Information (After Dec 31, 2009)

Incident Task:	Notification - A310	ER Organizations:	CAMDEN CITY
Incident Task:	A310 Auto Email Sent	ER Organizations:	
Incident Task:	Notification - Email	ER Organizations:	Case Assignment Section

71	1 of 2	ESE	0.16 / 844.47	12.49 / 1	JR CUSTOM AUTO 1176 KAIGHNS AVE CAMDEN NJ 08103	NJEMS
Site ID:	125806				Address 1:	1176 KAIGHNS AVE
WMA:	18				Address 2:	
GNIS:	885177				Address 3:	
HUC11:	02040202110				Mun Code:	0408
HUC14:	02040202110060				Mun:	CAMDEN CITY
SSN:	0408				Municipality:	CAMDEN CITY
Object ID:	59460				County:	CAMDEN
Key:	3400710000				Zip Code:	08103
WMA Name:	Lower Delaware				X Coord No:	322313
Wregion:	5				Y Coord No:	400681
WR Name:	Lower Delaware				Latitude:	39.9318944502788
W Name:	Cooper River				Longitude:	-75.1055776424719
SW Name:	Cooper River (below Rt 130)				Coord Orig:	DEP-GIS
Global ID:	{BB4EBA8A-CE11-4006-B066-9143E3CDA5D6}				Coord Sys:	NJ STATE PLANE (NAD83) - USFEET
Coord Type:	Exact Address Match					

71	2 of 2	ESE	0.16 / 844.47	12.49 / 1	J R CUSTOM AUTO 1176 KAIGHNS AVE Camden City NJ 103	ALL SITES
--------------------	--------	-----	---------------	-----------	---	-----------

Map Key	Number of Records	Direction	Distance (mi/ft)	Elev/Diff (ft)	Site	DB
Site ID: 125806 PI ID: NRG100000451 Type: HW NON REGULATED Program: Hazardous Waste						
72	1 of 2	NNE	0.16 / 855.82	16.28 / 5	DEPUTY CROWN INC 861 PRINCESS AVE CAMDEN NJ 08103	NJEMS
Site ID: 19611 WMA: 18 GNIS: 885177 HUC11: 02040202110 HUC14: 02040202110060 SSN: 0408 Object ID: 59550 Key: 3400710000 WMA Name: Lower Delaware Wregion: 5 WR Name: Lower Delaware W Name: Cooper River SW Name: Cooper River (below Rt 130) Global ID: {D5BB6C57-6EEA-4B5C-90D6-E9FBF8CD1136} Coord Type: GPS		Address 1: 861 PRINCESS AVE Address 2: Address 3: Mun Code: 0408 Mun: CAMDEN CITY Municipality: CAMDEN CITY County: CAMDEN Zip Code: 08103 X Coord No: 321595 Y Coord No: 402347 Latitude: 39.9364546293996 Longitude: -75.1081784873023 Coord Orig: DEP-GIS Coord Sys: NJ STATE PLANE (NAD83) - USFEET				
72	2 of 2	NNE	0.16 / 855.82	16.28 / 5	DEPUTY CROWN INC 861 PRINCESS AVE Camden City NJ 103	ALL SITES
Site ID: 19611 PI ID: 26670200000 Type: POLLUTION PREVENTION/RIGHT TO KNOW Program: Right-to-Know						
73	1 of 2	WSW	0.16 / 866.18	9.49 / -2	807 815 SYCAMORE STREET 807 815 SYCAMORE ST Camden City NJ 103	SITE REMEDIATION
Site ID: 610668 PI ID: 769952 Type: SRP-PI Program: Site Remediation						
73	2 of 2	WSW	0.16 / 866.18	9.49 / -2	807 815 SYCAMORE STREET 807 815 SYCAMORE ST CAMDEN NJ 08103	NJEMS
Site ID: 610668 WMA: 18 GNIS: 885177 HUC11: 02040202110 HUC14: 02040202110060 SSN: 0408 Object ID: 59671 Key: 3400710000 WMA Name: Lower Delaware Wregion: 5 WR Name: Lower Delaware W Name: Cooper River SW Name: Cooper River (below Rt 130) Global ID: {3175E2A8-ACA4-49F4-8236-		Address 1: 807 815 SYCAMORE ST Address 2: Address 3: Mun Code: 0408 Mun: CAMDEN CITY Municipality: CAMDEN CITY County: CAMDEN Zip Code: 08103 X Coord No: 320349 Y Coord No: 400846 Latitude: 39.9323106245315 Longitude: -75.1125852356933 Coord Orig: DEP-Program Coord Sys: NJ STATE PLANE (NAD83) - USFEET				

Map Key	Number of Records	Direction	Distance (mi/ft)	Elev/Diff (ft)	Site	DB
---------	-------------------	-----------	------------------	----------------	------	----

Coord Type: C98F350C5A37} Digital Image

74	1 of 5	N	0.16 / 868.85	16.06 / 5	859 PRINCESS AVE Camden City NJ	LUST
--------------------	--------	---	---------------	-----------	------------------------------------	------

Incident ID:	178347	Injuries:	No
Incident Type:	Underground Storage Tank	Road Closure:	No
Incident Date:	3/3/2006	DEP Requested:	No
Incident Status:	Terminated	Police at Scene:	No
Incident Category:	Other	Firemen at Scene:	No
Incident Loc Type:	Residential	Public Exposure:	No
Comm Center No:	06-03-03-1200-19	Public Evacuation:	No
Reporter Type:	Other	Facility Evacuated:	No
Reporter Rcvd Date:	3/3/2006	Confidential:	
Reporter Title:	REDACTED	Reporter Name:	REDACTED
Rpt Organization:	REDATED	Incident State:	NJ
Reporter Address:		Incident County:	Camden
Reporter County:		Inci Source County:	
Reporter Municip:		Inci Source Munic:	
Reporter State:		Inci Source ZIP:	
Reporter Zip:		Contact Name:	
Received Date:	3/3/2006		
Incident Source:	UNKNOWN		
Incident Description:	1/ 550 GAL UST REMOVED. CLEAN UP PENDING.		
Incident Src Addr:			
Incident Src Add 2:			
Location Desc:	RESIDENCE		
Incident Database:	OPRA Request - Incidents Data (2002 to Dec 31, 2009)		

Substances Information (2002 to 2009)

Substance ID:	Known	Contained:	Yes
Substance Type:	Unknown	Hazmat:	Yes
Quantity:	0.00	TCPA:	No
Units:	unknown	State:	Liquid
Substance:	OIL HEATING #2		

Officials Information (2002 to 2009)

Incident Task:	Notification - Fax	ER Organizations:	Case Assignment Section
Incident Task:	Notification - A310	ER Organizations:	CAMDEN CITY

74	2 of 5	N	0.16 / 868.85	16.06 / 5	SOUTH JERSEY COMMUNITY TYPESETTING 859 PRINCESS AVE CAMDEN NJ 08103	NJEMS
--------------------	--------	---	---------------	-----------	--	-------

Site ID:	22256	Address 1:	859 PRINCESS AVE
WMA:	18	Address 2:	
GNIS:	885177	Address 3:	
HUC11:	02040202110	Mun Code:	0408
HUC14:	02040202110060	Mun:	CAMDEN CITY
SSN:	0408	Municipality:	CAMDEN CITY
Object ID:	59542	County:	CAMDEN
Key:	3400710000	Zip Code:	08103
WMA Name:	Lower Delaware	X Coord No:	321534
Wregion:	5	Y Coord No:	402315
WR Name:	Lower Delaware	Latitude:	39.936365640429
W Name:	Cooper River	Longitude:	-75.1083952473504
SW Name:	Cooper River (below Rt 130)	Coord Orig:	DEP-GIS
Global ID:	{B80054EA-7102-4637-90EA-	Coord Sys:	NJ STATE PLANE (NAD83) - USFEET

Map Key	Number of Records	Direction	Distance (mi/ft)	Elev/Diff (ft)	Site	DB
Coord Type:		C7177C390DE4} GIS Parcel Centroid				
74	3 of 5	N	0.16 / 868.85	16.06 / 5	SOUTH JERSEY COMMUNITY TYPESETTING INC 859 PRINCESS AVE Camden City NJ 103	ALL SITES
Site ID:	22256					
PI ID:	165321					
Type:	NJPDES					
Program:	Water Quality					
74	4 of 5	N	0.16 / 868.85	16.06 / 5	SOUTH JERSEY (COMMUNITY) 859 PRINCESS AVE Camden City NJ 103	ALL SITES
Site ID:	22256					
PI ID:	56107100000					
Type:	POLLUTION PREVENTION/RIGHT TO KNOW					
Program:	Right-to-Know					
74	5 of 5	N	0.16 / 868.85	16.06 / 5	SOUTH JERSEY PRINTING IMPRESSIONS 859 PRINCESS AVE Camden City NJ 103	ALL SITES
Site ID:	22256					
PI ID:	00000039781					
Type:	POLLUTION PREVENTION/RIGHT TO KNOW					
Program:	Right-to-Know					
75	1 of 1	E	0.17 / 871.34	11.44 / 0	CDI HEAD START AT PARKSIDE 1131-1133 HADDON AVE Camden City NJ 103	SITE REMEDATION
Site ID:	376663					
PI ID:	466839					
Type:	CHILD CARE FACILITY					
Program:	Site Remediation					
76	1 of 1	E	0.17 / 880.75	11.44 / 0	CDI HEAD START @ PARKSIDE 1131 1133 HADDON AVE CAMDEN NJ 08103	NJEMS
Site ID:	376663			Address 1:	1131 1133 HADDON AVE	
WMA:	18			Address 2:		
GNIS:	885177			Address 3:		
HUC11:	02040202110			Mun Code:	0408	
HUC14:	02040202110060			Mun:	CAMDEN CITY	
SSN:	0408			Municipality:	CAMDEN CITY	
Object ID:	60202			County:	CAMDEN	
Key:	3400710000			Zip Code:	08103	
WMA Name:	Lower Delaware			X Coord No:	322603	
Wregion:	5			Y Coord No:	401158	
WR Name:	Lower Delaware			Latitude:	39.933209330753	
W Name:	Cooper River			Longitude:	-75.1045550321606	
SW Name:	Cooper River (below Rt 130)			Coord Orig:	DEP-GIS	
Global ID:	{5ECD00A3-E3B5-40B7-A12D-E28FC951D60E}			Coord Sys:	NJ STATE PLANE (NAD83) - USFEET	

Map Key	Number of Records	Direction	Distance (mi/ft)	Elev/Diff (ft)	Site	DB
---------	-------------------	-----------	------------------	----------------	------	----

Coord Type: Approx. Addr. Match

77	1 of 12	N	0.17 / 889.04	16.62 / 5	FRANCIS METAL FABRICATORS INCORPORATED 813 PRINCESS AVENUE CAMDEN NJ 08103	CERCLIS
--------------------	---------	---	------------------	--------------	---	---------

Site ID:	0204506	RNPL Status Code:	N
Site EPA ID:	NJN000204506	NPL Status:	Not on the NPL
Site Street Address 2:		RFED Facility Code:	N
Site County Name:	CAMDEN	RFED Facility Desc:	Not a Federal Facility
Site FIPS Code:	34007	USGS Hydro Unit No.:	
Region Code:	02	Site Cong. Dist. Code:	
Site SMSA No.:		ROT Desc:	
Site Prim. Latitude:	+39.937020	FR NPL Update No.:	
Site Prim. Longitude:	-075.109140	RFRA Code:	
Lat Long Source:			
RNON NPL Status Desc:	NFRAP-Site does not qualify for the NPL based on existing information		

CERCLIS Assess History

OU ID:	00	RALT Short Name:	
Act Code ID:		Act Start Date:	
RAT Code:		Act Complete Date:	
RAT Short Name:		AGT Order No.:	0
RAT Name:		SH OU:	
RAT Hist. Only Flag:		SH Code:	
RAT NSI Indicator:		SH Seq:	
RAT Level:		SH Start Date:	
RAT DEF OU:		SH Complete Date:	
RFBS Code:		SH Lead:	
SPA Code:			
RAT Def:			
Site Desc:	Site is an active conveyer manufacturer for retail food companies. Site has documented history of solvent waste generation. Site is being investigated as possible source of Parkside Wellfield contamination. The site was discovered as a Pre-CERCLIS Scree		
Site Alias:	R & R METAL FABRICATORS,813 PRINCESS AVENUE,CAMDEN,NJ,;		

CERCLIS Assess History

OU ID:	00	RALT Short Name:	State (Fund)
Act Code ID:	001	Act Start Date:	8/29/2003 00:00:00
RAT Code:	PA	Act Complete Date:	9/10/2003 00:00:00
RAT Short Name:	PA	AGT Order No.:	130
RAT Name:	PRELIMINARY ASSESSMENT	SH OU:	
RAT Hist. Only Flag:		SH Code:	
RAT NSI Indicator:	B	SH Seq:	
RAT Level:	1	SH Start Date:	
RAT DEF OU:	00	SH Complete Date:	
RFBS Code:	P	SH Lead:	
SPA Code:	13		
RAT Def:	Collection of diverse existing information about the source and nature of the site hazard. It is EPA policy to complete the preliminary assessment within one year of site discovery.		
Site Desc:			
Site Alias:			

CERCLIS Assess History

OU ID:	00	RALT Short Name:	State (Fund)
Act Code ID:	001	Act Start Date:	9/10/2003 00:00:00
RAT Code:	SI	Act Complete Date:	8/19/2004 00:00:00
RAT Short Name:	SI	AGT Order No.:	160
RAT Name:	SITE INSPECTION	SH OU:	
RAT Hist. Only Flag:		SH Code:	

Map Key	Number of Records	Direction	Distance (mi/ft)	Elev/Diff (ft)	Site	DB
RAT NSI Indicator:	B				SH Seq:	
RAT Level:	1				SH Start Date:	
RAT DEF OU:	00				SH Complete Date:	
RFBS Code:	P				SH Lead:	
SPA Code:	13					
RAT Def:		The process of collecting site data and samples to characterize the severity of the hazard for the hazard ranking score and/or enforcement support.				

Site Desc:
Site Alias:

CERCLIS Assess History

OU ID:	00	RALT Short Name:	State (Fund)
Act Code ID:	001	Act Start Date:	
RAT Code:	DS	Act Complete Date:	8/29/2003 00:00:00
RAT Short Name:	DISCVRY	AGT Order No.:	10
RAT Name:	DISCOVERY	SH OU:	
RAT Hist. Only Flag:		SH Code:	
RAT NSI Indicator:	B	SH Seq:	
RAT Level:	1	SH Start Date:	
RAT DEF OU:	00	SH Complete Date:	
RFBS Code:		SH Lead:	
SPA Code:	13		
RAT Def:		The process by which a potential hazardous waste site is brought to the attention of the EPA. The process can occur through the use of several mechanisms such as a phone call or referral by another government agency.	

Site Desc:
Site Alias:

77	2 of 12	N	0.17 / 889.04	16.62 / 5	FRANCIS METAL FABRICATORS INCORPORATED 813 PRINCESS AVE Camden City NJ 08100	BROWNFIELDS
--------------------	---------	---	---------------	-----------	--	-------------

Site No:	5161	Closest Major HWY:	miles from site
Brownfield Site No:	5161	Closest Local HWY:	miles from site
Site Status:	DEP Case	Closest Rail Line:	
Status:	DEP Case	Traffic Study Comp:	Unknown
Prgm Interest No:	G000012872	Rail Type:	miles from site
This Site is for:		Road Access:	
Assessed Value:		Public Trans Access:	Unknown
Current Zoning:		Waterfront Access:	Unknown
Proposed Zoning:		County:	CAMDEN
Copy of Ins Plcy:		Size Range Acres:	Unknown
Devet Plan Comp:	Unknown	Rd and Hwy Access:	
Market Study Comp:	Unknown	Airport Access:	Unknown
Wetlands Present:	No	Waterfront Access:	Unknown
Remediation in Prog:	No	Rail Station:	
Endanger Species	No	Rail Miles Away:	
Pres:			
Site Invest Comp.:	No	Tax Cert Held:	Unknown
W/in 100 Yr Fld Plain:	No	Cost of Ann Prop Tax:	
W/in 500 Yr Fld Plain:	No	Tax Liens in Effect:	Unknown
Prop Size in Acres:		Other Liens/Jdmt:	No
Prop Size in Range:	Unknown	OwnerType:	unknown
Land Use or Deed Restr:	Unknown	Phone:	(999) 999-9999
Easements:	Unknown	Fax:	(999) 999-9999
No. of Buildings:		Authorized Repres:	
Public Water Avail:	Unknown	Relation to Owner:	
Electric Available:	Unknown	Rep Phone:	(999) 999-9999
Gas Available:	Unknown	Municipal Phone:	(999) 999-9999
Public Sewer Avail:	Unknown	Municipal Fax:	(999) 999-9999
Telephone Avail:	Unknown	Municipal Email:	
Fiber Optics Avail:	Unknown	Coordinates:	321324:402559
Cable Available:	Unknown	Lot:	
Planning Area Desig:	Planning Area 1	Block:	
Sensitive Ecosystems or	No		

Map Key	Number of Records	Direction	Distance (mi/ft)	Elev/Diff (ft)	Site	DB
Habitats Present:						
Est Comp of Remediation:						
Historic or Archaeological Site Present:		No				
Remedial Action Workplan Comp.:		No				
NJ Remedial Investigation Comp.:		No				
Copies of Environmental Reports AVL:		Yes				
Site Ever Involved in Envi Litigation:		No				
Site Entered in State Vol Cleanup Prgm:		No				
Site is on the Following List:						
Regulatory Sign Off Compl:		No				
Email:						
Rep Email:						
Municipal Contact:						
Municipal Contact 2:						
Owner:						
Current Operations:						
Prior Operations Site History:						
Location:		CAMDEN County, 813 PRINCESS AVE , Camden City, NJ 08100				
Description:						
Comments:		1) NFA (No Further Action) HISTORIC,2/8/1993 2) * Not Yet Determined established				
Link:		https://www.njbrownfieldsproperties.com/SiteInformation.aspx?Site_Number=5161				

77	3 of 12	N	0.17 / 889.04	16.62 / 5	FRANCIS METAL FABRICATORS INCORPORATED 813 PRINCESS AVE Camden City NJ	SHWS
Site ID:	67372				Community Code:	
Category:					Lead:	
Status:					Unk Contam Source:	
Status Dt:					Dataload Date:	
NPL Status:					Home Owner:	No
NPL Date:					PI No:	G000012872
Eng Control Status:					PI Name:	FRANCIS METAL FABRICATORS INCORPORATED
Eng Control Date:					County:	
Deed Notice Status:					Municipality (GIS):	
Deed Notice Date:					Zip Code:	
CEA Status:					CEA Date:	
Remediation Level:					X Coordinate:	
Remedial L:					Y Coordinate:	
PI Name (GIS Open Data):						
Address (GIS):						
Address (Data Miner):		813 PRINCESS AVE				
City (Data Miner):		Camden City				
County (Data Miner):		Camden				
Coordinate:						
Status (Data Miner):		Closed Sites with Remediated Contamination				

77	4 of 12	N	0.17 / 889.04	16.62 / 5	FRANCIS METAL FABRICATORS INCORPORATED 813 PRINCESS AVENUE CAMDEN NJ 08103	SEMS
EPA ID:	NJN000204506				County:	CAMDEN
Site ID:					Latitude:	
NPL:					Longitude:	
Federal Facility:					County Name(MAP):	CAMDEN
Non NPL Status:					Latitude83(MAP):	39.93712

Map Key	Number of Records	Direction	Distance (mi/ft)	Elev/Diff (ft)	Site	DB
---------	-------------------	-----------	------------------	----------------	------	----

Superfund Alt Agrmnt: Longitude83(MAP): -75.10917
FIPS Code: Region:
Date SEMS List: 22-MAY-2020 Cong District:
Primary Name(MAP): FRANCIS METAL FABRICATORS INC
Loc Address(MAP): 813 PRINCESS AVENUE
City Name(MAP): CAMDEN
State Code(MAP): NJ
Postal Code(MAP): 08103-2744
Site Name: FRANCIS METAL FABRICATORS INCORPORATED
Street Address: 813 PRINCESS AVENUE
Street Address 2:
City: CAMDEN
State: NJ
Zip: 08103

Site Level Information

Site ID: 0204506 **Superfund Alt Agmt:** No
NPL: Not on the NPL **FIPS Code:** 34007
Federal Facility: No **Cong District:**
FF Docket: No **Region:** 02
Non NPL Status: NFRAP-Site does not qualify for the NPL based on existing information

Action Information

Site ID: 0204506 **Start Actual:** 09/10/2003
Operable Units: 00 **Finish Actual:** 08/19/2004
Action Code: SI **Qual:** N
Action Name: SI **Curr Action Lead:** St Perf
SEQ: 1

Site ID: 0204506 **Start Actual:**
Operable Units: 00 **Finish Actual:** 08/29/2003
Action Code: HX **Qual:**
Action Name: PRE-CERC **Curr Action Lead:** St Perf
SEQ: 1

Site ID: 0204506 **Start Actual:** 08/29/2003
Operable Units: 00 **Finish Actual:** 08/29/2003
Action Code: DS **Qual:**
Action Name: DISCVRY **Curr Action Lead:** St Perf
SEQ: 1

Site ID: 0204506 **Start Actual:** 08/29/2003
Operable Units: 00 **Finish Actual:** 09/10/2003
Action Code: PA **Qual:** H
Action Name: PA **Curr Action Lead:** St Perf
SEQ: 1

REST Information

Registry ID: 110015741937 **Ref Point Desc:** CENTER OF A FACILITY OR STATION
Active Status: NOT ON THE NPL **HUC8 Code:** 02040202
Interest Type: SUPERFUND (NON-NPL) **Public Ind:** Y
Fac Url: https://ofmpub.epa.gov/frs_public2/fii_query_detail.disp_program_facility?p_registry_id=110015741937
Program Url:
Pgm Report: no data yet
Collect Mth Desc: ADDRESS MATCHING-HOUSE NUMBER
Accuracy Value: 30

77	5 of 12	N	0.17 / 889.04	16.62 / 5	FRANCIS METAL FABRICATORS INC 813 PRINCESS AVE CAMDEN CITY NJ 08100	NJEMS
--------------------	---------	---	---------------	-----------	---	-------

Map Key	Number of Records	Direction	Distance (mi/ft)	Elev/Diff (ft)	Site	DB
Site ID:	67372				Address 1: 813 PRINCESS AVE	
WMA:	18				Address 2:	
GNIS:	885177				Address 3:	
HUC11:	02040202110				Mun Code: 0408	
HUC14:	02040202110060				Mun: CAMDEN CITY	
SSN:	0408				Municipality: CAMDEN CITY	
Object ID:	59977				County: CAMDEN	
Key:	3400710000				Zip Code: 08100	
WMA Name:	Lower Delaware				X Coord No: 321324	
Wregion:	5				Y Coord No: 402559	
WR Name:	Lower Delaware				Latitude: 39.9370315474187	
W Name:	Cooper River				Longitude: -75.1091500887062	
SW Name:	Cooper River (below Rt 130)				Coord Orig: DEP-GIS	
Global ID:	{DF28F241-C687-4819-AB50-6D66C3819C57}				Coord Sys: NJ STATE PLANE (NAD83) - USFEET	
Coord Type:	GPS					

77	6 of 12	N	0.17 / 889.04	16.62 / 5	R&R METAL FABRICATORS INC 813 PRINCESS AVE CAMDEN NJ 08103	NJEMS
Site ID:	26152				Address 1: 813 PRINCESS AVE	
WMA:	18				Address 2:	
GNIS:	885177				Address 3:	
HUC11:	02040202110				Mun Code: 0408	
HUC14:	02040202110060				Mun: CAMDEN CITY	
SSN:	0408				Municipality: CAMDEN CITY	
Object ID:	61119				County: CAMDEN	
Key:	3400710000				Zip Code: 08103	
WMA Name:	Lower Delaware				X Coord No: 324007	
Wregion:	5				Y Coord No: 405293	
WR Name:	Lower Delaware				Latitude: 39.9445869307366	
W Name:	Cooper River				Longitude: -75.0996473881687	
SW Name:	Cooper River (below Rt 130)				Coord Orig: DEP-GIS	
Global ID:	{D5927417-45F6-4A43-8F98-5C02C289B0E2}				Coord Sys: NJ STATE PLANE (NAD83) - USFEET	
Coord Type:	Exact Address Match					

77	7 of 12	N	0.17 / 889.04	16.62 / 5	FRANCIS METAL FABRICATORS INCORPORATED 813 PRINCESS AVE Camden City NJ 100	SITE REMEDIATION
Site ID:	67372					
PI ID:	G000012872					
Type:	SRP-PI					
Program:	Site Remediation					

77	8 of 12	N	0.17 / 889.04	16.62 / 5	R&R METAL FABRICATORS INC 813 PRINCESS AVE Camden City NJ 103	ALL SITES
Site ID:	26152					
PI ID:	51780					
Type:	AIR NON-REGULATED					
Program:	Air					

77	9 of 12	N	0.17 / 889.04	16.62 / 5	R & R METAL FABRICATORS INC 813 PRINCESS AVE Camden City NJ 103	ALL SITES
Site ID:	26152					
PI ID:	69238000000					

Map Key	Number of Records	Direction	Distance (mi/ft)	Elev/Diff (ft)	Site	DB
Type:		POLLUTION PREVENTION/RIGHT TO KNOW				
Program:		Right-to-Know				
77	10 of 12	N	0.17 / 889.04	16.62 / 5	FRANCIS METAL FABRICATORS INCORPORATED 813 Princess Avenue Camden City NJ	ISRA
PI No:	G000012872			ISRA Trg Finaliz Dt:		
Case No:	E91330			Start Date:	2/8/1993	
Activity No:	ISR910002			Document Title:	E91330 Francis Metal Fabricato	
Trigger Type:	Business Sale			County:	Camden	
Trigger Date:	7/1/1991			Zip Code:	08100	
Case Status:	NFA (No Further Action) HISTORIC					
Case Name:	Francis Metal Fabricators Incorporated					
77	11 of 12	N	0.17 / 889.04	16.62 / 5	FRANCIS METAL FABRICATORS INCORPORATED 813 Princess Avenue Camden City NJ	ISRA
PI No:	G000012872			ISRA Trg Finaliz Dt:		
Case No:	E91330			Start Date:	2/8/1993	
Activity No:	ISR910002			Document Title:	E91330 Francis Metal Fabricato	
Trigger Type:	Property Sale			County:	Camden	
Trigger Date:	7/1/1991			Zip Code:	08100	
Case Status:	NFA (No Further Action) HISTORIC					
Case Name:	Francis Metal Fabricators Incorporated					
77	12 of 12	N	0.17 / 889.04	16.62 / 5	FRANCIS METAL FABRICATORS INCORPORATED 813 Princess Avenue Camden City NJ	ISRA
PI No:	G000012872			ISRA Trg Finaliz Dt:		
Case No:	E93583			Start Date:	11/9/1993	
Activity No:	ISR930001			Document Title:	E93583 Francis Metal Fabricato	
Trigger Type:	Property Sale			County:	Camden	
Trigger Date:	11/8/1993			Zip Code:	08100	
Case Status:	NFA (No Further Action) HISTORIC					
Case Name:	Francis Metal Fabricators Incorporated					
78	1 of 1	E	0.17 / 892.94	11.26 / 0	MARYAM EARLY LEARNING CENTER PROPOSED 1131 33 HADDON AVE Camden City NJ 103	SITE REMEDIATION
Site ID:	376663					
PI ID:	478367					
Type:	CHILD CARE FACILITY					
Program:	Site Remediation					
79	1 of 4	SSW	0.17 / 903.69	9.06 / -2	ST. JOSEPH'S POLISH CATHOLIC CHURCH 1010 LIBERTY STREET Camden City NJ 00000	ALL SITES
Site ID:	416803					
PI ID:	522417					
Type:	CULTURAL RESOURCE					

Map Key	Number of Records	Direction	Distance (mi/ft)	Elev/Diff (ft)	Site	DB
Program:		Historic Pres				
79	2 of 4	SSW	0.17 / 903.69	9.06 / -2	DOC - ST JOSEPH 1010 LIBERTY ST Camden City NJ 104	ALL SITES
Site ID:	399892					
PI ID:	52058					
Type:	AIR					
Program:	Air					
79	3 of 4	SSW	0.17 / 903.69	9.06 / -2	ST JOSEPHS POLISH CATHOLIC CHURCH 1010 LIBERTY ST CAMDEN CITY NJ 08104	NJEMS
Site ID:	416803	Address 1:	1010 LIBERTY ST			
WMA:	18	Address 2:				
GNIS:	885177	Address 3:				
HUC11:	02040202110	Mun Code:	0408			
HUC14:	02040202110060	Mun:	CAMDEN CITY			
SSN:	0408	Municipality:	CAMDEN CITY			
Object ID:	58620	County:	CAMDEN			
Key:	3400710000	Zip Code:	08104			
WMA Name:	Lower Delaware	X Coord No:	321073			
Wregion:	5	Y Coord No:	400278			
WR Name:	Lower Delaware	Latitude:	39.9307649359691			
W Name:	Cooper River	Longitude:	-75.1099896190333			
SW Name:	Cooper River (below Rt 130)	Coord Orig:	DEP-GIS			
Global ID:	{FC3C0CBD-04C9-4A32-A122-49002FFE8781}	Coord Sys:	NJ STATE PLANE (NAD83) - USFEET			
Coord Type:	Approx. Addr. Match					
79	4 of 4	SSW	0.17 / 903.69	9.06 / -2	ST JOSEPH 1010 LIBERTY ST CAMDEN NJ 08104	NJEMS
Site ID:	399892	Address 1:	1010 LIBERTY ST			
WMA:	18	Address 2:				
GNIS:	885177	Address 3:				
HUC11:	02040202110	Mun Code:	0408			
HUC14:	02040202110060	Mun:	CAMDEN CITY			
SSN:	0408	Municipality:	CAMDEN CITY			
Object ID:	58619	County:	CAMDEN			
Key:	3400710000	Zip Code:	08104			
WMA Name:	Lower Delaware	X Coord No:	321073			
Wregion:	5	Y Coord No:	400278			
WR Name:	Lower Delaware	Latitude:	39.9307649359691			
W Name:	Cooper River	Longitude:	-75.1099896190333			
SW Name:	Cooper River (below Rt 130)	Coord Orig:	DEP-GIS			
Global ID:	{02962113-C972-434C-8BB8-DBD9D3B3496E}	Coord Sys:	NJ STATE PLANE (NAD83) - USFEET			
Coord Type:	Approx. Addr. Match					
80	1 of 3	W	0.17 / 919.41	12.89 / 2	KIPP COOPER NORCROSS ACADEMY @ WHITTIER 800 814 CHESTNUT ST CAMDEN NJ 08103	NJEMS
Site ID:	594781	Address 1:	800 814 CHESTNUT ST			
WMA:	18	Address 2:				
GNIS:	885177	Address 3:				

Map Key	Number of Records	Direction	Distance (mi/ft)	Elev/Diff (ft)	Site	DB
HUC11:	02040202110				Mun Code: 0408	
HUC14:	02040202110060				Mun: CAMDEN CITY	
SSN:	0408				Municipality: CAMDEN CITY	
Object ID:	59850				County: CAMDEN	
Key:	3400710000				Zip Code: 08103	
WMA Name:	Lower Delaware				X Coord No: 320316	
Wregion:	5				Y Coord No: 400949	
WR Name:	Lower Delaware				Latitude: 39.9325927623919	
W Name:	Cooper River				Longitude: -75.1127054342601	
SW Name:	Cooper River (below Rt 130)				Coord Orig: DEP-Program	
Global ID:	{70DC4752-EFF3-4437-B80D-178778B5684C}				Coord Sys: NJ STATE PLANE (NAD83) - USFEET	
Coord Type:	Digital Image					

[80](#) 2 of 3 **W** 0.17 / 919.41 12.89 / 2 **KIPP COOPER NORCROSS ACADEMY PARKING LOT 814 CHESTNUT ST, 800 804 CHESTNUT ST Camden City NJ 103** **SITE REMEDIATION**

Site ID: 594781
 PI ID: 747215
 Type: SRP-PI
 Program: Site Remediation

[80](#) 3 of 3 **W** 0.17 / 919.41 12.89 / 2 **KIPP COOPER NORCROSS ACADEMY PARKING LOT 800 814 CHESTNUT ST Camden City NJ** **SHWS**

Site ID: 594781 Community Code: 0408
 Category: A Lead: LSRP
 Status: Active Unk Contam Source: No
 Status Dt: 02-Feb-2017 Dataload Date: 11-Aug-2020
 NPL Status: Home Owner: No
 NPL Date: 01-Jan-1970 PI No: 747215
 Eng Control Status: PI Name: KIPP COOPER NORCROSS ACADEMY PARKING LOT
 Eng Control Date: 01-Jan-1970 County: Camden
 Deed Notice Status: Municipality (GIS): Camden City
 Deed Notice Date: 01-Jan-1970 Zip Code: 08103
 CEA Status: CEA Date: 01-Jan-1970
 Remediation Level: B X Coordinate: 320321
 Remedial L: LSRP 2-10 CAOC Y Coordinate: 400898
 PI Name (GIS Open Data): KIPP COOPER NORCROSS ACADEMY PARKING LOT
 Address (GIS): 814 CHESTNUT ST
 Address (Data Miner): 800 814 CHESTNUT ST
 City (Data Miner): Camden City
 County (Data Miner): Camden
 Coordinate: NJ State Plane (NAD83) - USFEET
 Status (Data Miner): Active Sites with Confirmed Contamination

[81](#) 1 of 2 **SW** 0.18 / 935.03 6.70 / -4 **CHAMP INTERNATIONAL SHIPPING INC 900 KAIGHNS AVE CAMDEN NJ 08103** **NJEMS**

Site ID: 125765 Address 1: 900 KAIGHNS AVE
 WMA: 18 Address 2:
 GNIS: 885177 Address 3:
 HUC11: 02040202120 Mun Code: 0408
 HUC14: 02040202120090 Mun: CAMDEN CITY
 SSN: 0408 Municipality: CAMDEN CITY
 Object ID: 58716 County: CAMDEN

Map Key	Number of Records	Direction	Distance (mi/ft)	Elev/Diff (ft)	Site	DB
Key: 3400710000 Zip Code: 08103 WMA Name: Lower Delaware X Coord No: 320612 Wregion: 5 Y Coord No: 400525 WR Name: Lower Delaware Latitude: 39.9314343519956 W Name: Woodbury / Big Timber / Newton Creeks Longitude: -75.1116395372104 SW Name: Newton Creek (LDRV-Kaighn Ave to LT Ck) Coord Orig: DEP-GIS Global ID: {CF18CEB6-9586-49B3-B00B-91ACD8AE3029} Coord Sys: NJ STATE PLANE (NAD83) - USFEET Coord Type: Exact Address Match						
81	2 of 2	SW	0.18 / 935.03	6.70 / -4	CHAMP INTNL SHIPPING INC 900 KAIGHNS AVE Camden City NJ 103	ALL SITES
Site ID: 125765 PI ID: NRG100000410 Type: HW NON REGULATED Program: Hazardous Waste						
82	1 of 3	ESE	0.19 / 978.53	13.54 / 2	Fire Station-Kaighn Avenue 1204-1220 Kaighn Ave & 1200-1212 Louis Street Camden City NJ 08103	BROWNFIELDS
Site No: 1728 Closest Major HWY: miles from site Brownfield Site No: 1728 Closest Local HWY: miles from site Site Status: Nominated Closest Rail Line: Status: Nominated Traffic Study Comp: Unknown Prgm Interest No: Rail Type: miles from site This Site is for: Road Access: Assessed Value: Less than \$250,000 Public Trans Access: Unknown Current Zoning: Residential Waterfront Access: Unknown Proposed Zoning: County: CAMDEN Copy of Ins Plcy: Size Range Acres: .25 - 1 Devet Plan Comp: Unknown Rd and Hwy Access: Market Study Comp: Unknown Airport Access: Unknown Wetlands Present: Unknown Waterfront Access: Unknown Remediation in Prog: Unknown Rail Station: Endanger Species Pres: Unknown Rail Miles Away: Site Invest Comp.: Yes Tax Cert Held: Yes W/in 100 Yr Fld Plain: No Cost of Ann Prop Tax: W/in 500 Yr Fld Plain: Unknown Tax Liens in Effect: Yes Prop Size in Acres: 0.75 Other Liens/Jdmt: Unknown Prop Size in Range: .25 - 1 OwnerType: Private Land Use or Deed Restr: No Phone: (999) 999-9999 Easements: Unknown Fax: (999) 999-9999 No. of Buildings: 0 Authorized Repres: Public Water Avail: No Relation to Owner: Electric Available: No Rep Phone: (999) 999-9999 Gas Available: No Municipal Phone: (856) 757-7619 Public Sewer Avail: No Municipal Fax: (856) 757-7634 Telephone Avail: Unknown Municipal Email: chlyons@ci.camden.nj.us Fiber Optics Avail: Unknown Coordinates: 0:0 Cable Available: Unknown Lot: 24-48 Planning Area Desig: Planning Area 1 Block: 1320 Sensitive Ecosystems or Habitats Present: Unknown Est Comp of Remediation: Historic or Archaeological Site Present: Unknown Remedial Action Workplan Comp.: Unknown NJ Remedial Investigation: Unknown						

Map Key	Number of Records	Direction	Distance (mi/ft)	Elev/Diff (ft)	Site	DB
Comp.:						
Copies of Environmental Reports AVL:		Unknown				
Site Ever Involved in Envi Litigation:		Unknown				
Site Entered in State Vol Cleanup Prgm:		Unknown				
Site is on the Following List: Regulatory Sign Off Compl:		Unknown				
Email:		chlyons@ci.camden.nj.us				
Rep Email:						
Municipal Contact:		Charles Lyons Department of Development & Planning Brownfields Coordinator City Hall, 520 Market Street, Room 109 Camden, NJ 08101				
Municipal Contact 2:						
Owner:		MULTIPLE MULTIPLE . CAMDEN, NJ 08103				
Current Operations:		None				
Prior Operations Site History:		Residential housing and a print block manufacturer.				
Location:		CAMDEN County, 1204-1220 Kaighn Ave & 1200-1212 Louis Street , Camden City, NJ 08103				
Description:		This site consists of abandoned residential buildings, a storage facility, occupied residential lots and a police substation.				
Comments:						
Link:		https://www.njbrownfieldsproperties.com/SiteInformation.aspx?Site_Number=1728				

82	2 of 3	ESE	0.19 / 978.53	13.54 / 2	VACANT LOTS LOUIS ST AND KAIGHNS AVE Camden City NJ 000	ALL SITES
--------------------	--------	-----	---------------	-----------	---	-----------

Site ID: 129585
PI ID: NRG090807999
Type: HW NON REGULATED
Program: Hazardous Waste

82	3 of 3	ESE	0.19 / 978.53	13.54 / 2	VACANT LOTS LOUIS ST & KAIGHNS AVE CAMDEN CITY NJ 08104	NJEMS
--------------------	--------	-----	---------------	-----------	---	-------

Site ID:	129585	Address 1:	LOUIS ST & KAIGHNS AVE
WMA:	18	Address 2:	
GNIS:	885177	Address 3:	
HUC11:	02040202110	Mun Code:	0408
HUC14:	02040202110060	Mun:	CAMDEN CITY
SSN:	0408	Municipality:	CAMDEN CITY
Object ID:	59464	County:	CAMDEN
Key:	3400710000	Zip Code:	08104
WMA Name:	Lower Delaware	X Coord No:	322504
Wregion:	5	Y Coord No:	400698
WR Name:	Lower Delaware	Latitude:	39.9319446748206
W Name:	Cooper River	Longitude:	-75.1048969535242
SW Name:	Cooper River (below Rt 130)	Coord Orig:	DEP-GIS
Global ID:	{819C7F3B-F99A-4ADA-AD51-C01DC80ADF7F}	Coord Sys:	NJ STATE PLANE (NAD83) - USFEET
Coord Type:	Approx. Addr. Match		

83	1 of 1	E	0.19 / 997.67	11.72 / 1	CHRIS F. COLOPINTO, D.O., LLC 1168 HADDON AVE Camden City NJ 103	ALL SITES
--------------------	--------	---	---------------	-----------	--	-----------

Site ID: 641310
PI ID: 0346070
Type: MEDICAL WASTE GENERATOR
Program: Solid Waste

Map Key	Number of Records	Direction	Distance (mi/ft)	Elev/Diff (ft)	Site	DB
84	1 of 1	NNW	0.19 / 1,023.19	19.21 / 8	NJDEP BER REGION 2 DIVISION ST CAMDEN NJ 08101	NJEMS
Site ID:	310039				Address 1: DIVISION ST	
WMA:	18				Address 2:	
GNIS:	885177				Address 3:	
HUC11:	02040202110				Mun Code: 0408	
HUC14:	02040202110060				Mun: CAMDEN CITY	
SSN:	0408				Municipality: CAMDEN CITY	
Object ID:	59544				County: CAMDEN	
Key:	3400710000				Zip Code: 08101	
WMA Name:	Lower Delaware				X Coord No: 320983	
Wregion:	5				Y Coord No: 402333	
WR Name:	Lower Delaware				Latitude: 39.9364047269359	
W Name:	Cooper River				Longitude: -75.1103606618811	
SW Name:	Cooper River (below Rt 130)				Coord Orig: DEP-GIS	
Global ID:	{77C359FD-655D-4D78-B09A-3D56B4AE245B}				Coord Sys: NJ STATE PLANE (NAD83) - USFEET	
Coord Type:	Approx. Addr. Match					

85	1 of 1	ESE	0.20 / 1,030.01	14.12 / 3	Kaighn Avenue Fire Station 1204-1220 Kaighn Ave Camden NJ 08101	VCP
PI Number:						
Case NO:	02-12-20-0035-56					
Case Type:						
MOA Execution Dt:	31/12/2002					
Site Municipality:	Camden					
Site County:	Camden					
Case Contact Department:						
Case Contact First Name:	Gwendolyn					
Case Contact Middle Initial:						
Case Contact Last Name:	Faison					
Case Contact Organization:	City of Camden City Hall					
Case Contact Addr Line 1:						
Case Contact Addr Line 2:						
Case Contact City:	Camden					
Case Contact State:	NJ					
Case Contact Zip:						

86	1 of 5	WSW	0.20 / 1,032.18	7.28 / -4	KAIGHN AVENUE BAPTIST CHURCH 831 KAIGHNS AVE Camden City NJ	SHWS
Site ID:	57732				Community Code:	
Category:					Lead:	
Status:					Unk Contam Source:	
Status Dt:					Dataload Date:	
NPL Status:					Home Owner: No	
NPL Date:					PI No: 033342	
Eng Control Status:					PI Name: KAIGHN AVENUE BAPTIST CHURCH	
Eng Control Date:					County:	
Deed Notice Status:					Municipality (GIS):	
Deed Notice Date:					Zip Code:	
CEA Status:					CEA Date:	
Remediation Level:					X Coordinate:	
Remedial L:					Y Coordinate:	
PI Name (GIS Open Data):						
Address (GIS):						
Address (Data Miner):	831 KAIGHNS AVE					
City (Data Miner):	Camden City					
County (Data Miner):	Camden					

Map Key	Number of Records	Direction	Distance (mi/ft)	Elev/Diff (ft)	Site	DB
---------	-------------------	-----------	------------------	----------------	------	----

Coordinate:
 Status (Data Miner): Closed Sites with Remediated Contamination

86	2 of 5	WSW	0.20 / 1,032.18	7.28 / -4	KAIGHN AVENUE BAPTIST CHURCH 831 KAIGHN AVE Camden City NJ 08100	UST
--------------------	--------	-----	--------------------	--------------	---	-----

PI No:	033342	PI ID No:	033342
UST Status(es):	Inactive	PI ID:	87225
Type UST Reg:	Charitable/Public School	Alternate PI Name:	KAIGHN AVENUE BAPTIST CHURCH
PI Name:	KAIGHN AVENUE BAPTIST CHURCH	Alternate Address 1:	831 KAIGHN AVE
Municipality:	Camden City	Alternate Address 2:	
County:	Camden	Alt Municipality:	Camden City
Zip Code:	08100	Alternate County:	Camden

Tank Contact Information

Type:	Facility Operator	Address Line 1:	831 KAIGHN AVE
First Name:	ROCHELLE	Address Line 2:	
Mid Init:		City:	Camden
Last Name:	JACKSON	State:	NJ
Organization:	ARTHUR JONES	Zip:	08103

Type:	Tank Owner	Address Line 1:	831 KAIGHN AVE
First Name:	ARTHUR	Address Line 2:	
Mid Init:		City:	Camden
Last Name:	JONES	State:	NJ
Organization:	KAIGHN AVENUE BAPTIST CHURCH	Zip:	08101

Tank Identification

Tank ID:	TANK-1
Tank No:	1

Tank Data Information

Tank No:	1	Tank Compliance:	No
Tank Status:	Removed	Compliance Monitor:	Yes
Tank Status Date:	9/11/2003	Overfill Protection:	No
Tank Content:	Medium Diesel Fuel (No. 2-D)	Spill Containment:	No
Spill Contained:	No	Tank Wellhead:	
Tank Size:	5000	Overfill:	No
Install Date:	1/1/1975		

Tank Monitoring Information

Tank Pipe:	Pipe
Type:	None
Tank Pipe:	Tank
Type:	In-tank(automatic)monitoring

Tank/Pipe Content Information

Tank/Pipe:	Pipe
Type:	Other
Tank/Pipe:	Tank
Type:	Other

Map Key	Number of Records	Direction	Distance (mi/ft)	Elev/Diff (ft)	Site	DB
---------	-------------------	-----------	------------------	----------------	------	----

Tank/Pipe Structure

Tank Structure: Single Wall
 Pipe Structure Tank UST: Single Wall

Additional Information - GIS Open Data Web Download

Site ID:	57732	Activity Type:	Updated UST Registration
Int Doc ID:	1813451	Aco Exists:	
Doc Status:	Terminated	Coord Type:	Exact Address Match
Inspection:	01-Jan-1970	Coord Sour:	DEP-GIS
Expiration:	30-Jun-2001	X Coord:	320509
Period:	06/29/2001-06/30/2001	Y Coord:	400567
Coord Syst:	NJ State Plane (NAD83) - USFEET		
Global ID:	{36DDAEA-25E1-4ECD-AC57-975D42D67513}		

Financial Responsibility

Financial Type:	CONVERSION	Expiration:	12/2/99
Financial Carrier:	STOCKWELL HARMER INS AGENCY	Policy Amount:	10,000
Effective Date:	12/2/98		

86	3 of 5	WSW	0.20 / 1,032.18	7.28 / -4	831 KAIGHN AVE Camden City NJ 08102	LUST
--------------------	--------	-----	--------------------	--------------	--	------

Incident ID:	91327	Injuries:	No
Incident Type:	Underground Storage Tank	Road Closure:	No
Incident Date:	9/11/2003	DEP Requested:	No
Incident Status:	Terminated	Police at Scene:	No
Incident Category:	Other	Firemen at Scene:	No
Incident Loc Type:	Commercial	Public Exposure:	No
Comm Center No:	04-03-22-1611-33	Public Evacuation:	No
Reporter Type:	Other	Facility Evacuated:	No
Reporter Rcvd Date:	3/22/2004	Confidential:	
Reporter Title:	REDACTED	Reporter Name:	REDACTED
Rpt Organization:	REDACTED	Incident State:	NJ
Reporter Address:		Incident County:	Camden
Reporter County:		Inci Source County:	Camden
Reporter Municip:		Inci Source Munic:	Camden City
Reporter State:		Inci Source ZIP:	08102
Reporter Zip:		Contact Name:	ROCHELLE JACKSON
Received Date:	3/22/2004		
Incident Source:	KAIGHN AVE BAPTIST CHURCH		
Incident Description:	REMOVAL OF 1/5000 GAL UST. CLEANUP IN PROGRESS. TMS#N03-2378. FAC#033342.		
Incident Src Addr:	831 KAIGHN AVE		
Incident Src Add 2:			
Location Desc:	KAIGHN AVE BAPTIST CHURCH		
Incident Database:	OPRA Request - Incidents Data (2002 to Dec 31, 2009)		

Substances Information (2002 to 2009)

Substance ID:	Known	Contained:	Yes
Substance Type:	Unknown	Hazmat:	Yes
Quantity:		TCPA:	No
Units:		State:	Liquid
Substance:	OIL FUEL #2		

Officials Information (2002 to 2009)

Incident Task:	Notification - Fax	ER Organizations:	Case Assignment Section
----------------	--------------------	-------------------	-------------------------

Map Key	Number of Records	Direction	Distance (mi/ft)	Elev/Diff (ft)	Site	DB
Incident Task:		Notification - A310		ER Organizations:		CAMDEN CITY
86	4 of 5	WSW	0.20 / 1,032.18	7.28 / -4	KAIGHN AVENUE BAPTIST CHURCH 831 KAIGHN AVE Camden City NJ 100	SITE REMIEDIATION
Site ID:	57732					
PI ID:	033342					
Type:	SRP-PI					
Program:	Site Remediation					
86	5 of 5	WSW	0.20 / 1,032.18	7.28 / -4	KAIGHN AVENUE BAPTIST CHURCH 831 KAIGHNS AVE CAMDEN NJ 08012	NJEMS
Site ID:	57732		Address 1:		831 KAIGHNS AVE	
WMA:	18		Address 2:			
GNIS:	885177		Address 3:			
HUC11:	02040202120		Mun Code:		0408	
HUC14:	02040202120090		Mun:		CAMDEN CITY	
SSN:	0408		Municipality:		CAMDEN CITY	
Object ID:	58974		County:		CAMDEN	
Key:	3400710000		Zip Code:		08012	
WMA Name:	Lower Delaware		X Coord No:		320509	
Wregion:	5		Y Coord No:		400567	
WR Name:	Lower Delaware		Latitude:		39.9315477139117	
W Name:	Woodbury / Big Timber / Newton Creeks		Longitude:		-75.1120078563585	
SW Name:	Newton Creek (LDRV-Kaighn Ave to LT Ck)		Coord Orig:		DEP-GIS	
Global ID:	{A45ACCAD-C6BD-466E-B71F-BA75C81EA379}		Coord Sys:		NJ STATE PLANE (NAD83) - USFEET	
Coord Type:	Exact Address Match					
87	1 of 8	NNE	0.20 / 1,037.51	16.99 / 6	BLOCK 364 LOT 2 821 MEMORIAL AVE Camden City NJ	SHWS
Site ID:	559826		Community Code:			
Category:			Lead:			
Status:			Unk Contam Source:			
Status Dt:			Dataload Date:			
NPL Status:			Home Owner:		No	
NPL Date:			PI No:		701181	
Eng Control Status:			PI Name:		BLOCK 364 LOT 2	
Eng Control Date:			County:			
Deed Notice Status:			Municipality (GIS):			
Deed Notice Date:			Zip Code:			
CEA Status:			CEA Date:			
Remediation Level:			X Coordinate:			
Remedial L:			Y Coordinate:			
PI Name (GIS Open Data):						
Address (GIS):						
Address (Data Miner):	821 MEMORIAL AVE					
City (Data Miner):	Camden City					
County (Data Miner):	Camden					
Coordinate:						
Status (Data Miner):	Closed Sites with Remediated Contamination					
87	2 of 8	NNE	0.20 / 1,037.51	16.99 / 6	BLOCK 364 LOT 2 821 MEMORIAL AVE Camden City NJ	DELIST STR

Map Key	Number of Records	Direction	Distance (mi/ft)	Elev/Diff (ft)	Site	DB
---------	-------------------	-----------	------------------	----------------	------	----

PI Number: 701181
Activity NO (CF):
County: Camden County
Original Source: USTR
Record Date: 23-NOV-2015

87	3 of 8	NNE	0.20 / 1,037.51	16.99 / 6	BLOCK 364 LOT 2 821 MEMORIAL AVE Camden City NJ 08103	UST
--------------------	--------	-----	-----------------	-----------	---	-----

PI No:	701181	Pref ID No:	701181
UST Status(es):	Inactive	PI ID:	701181
Type UST Reg:	Commercial/Industrial	Alternate PI Name:	BLOCK 364 LOT 2
PI Name:	BLOCK 364 LOT 2	Alternate Address 1:	821 MEMORIAL AVE
Municipality:	Camden City	Alternate Address 2:	
County:	Camden	Alt Municipality:	Camden City
Zip Code:	08103	Alternate County:	Camden

Tank Contact Information

Type:	Facility Operator	Address Line 1:	ONE CAMPBELL PL
First Name:	JOHN	Address Line 2:	
Mid Init:		City:	Camden
Last Name:	MIGNECO	State:	NJ
Organization:	CAMPBELL SOUP CO	Zip:	08103

Type:	Tank Owner	Address Line 1:	ONE CAMPBELL PL
First Name:	JOHN	Address Line 2:	
Mid Init:		City:	Camden
Last Name:	MIGNECO	State:	NJ
Organization:	CAMPBELL SOUP CO	Zip:	08103

Tank Identification

Tank ID: TANK-1
Tank No: 0001

Tank Data Information

Tank No:	0001	Tank Compliance:	No
Tank Status:	Removed	Compliance Monitor:	No
Tank Status Date:	10/15/2015	Overfill Protection:	
Tank Content:	Medium Diesel Fuel (No. 2-D)	Spill Containment:	
Spill Contained:		Tank Wellhead:	
Tank Size:	1000	Overfill:	
Install Date:	1/1/1944		

Tank Monitoring Information

Tank Pipe: Pipe
Type: None

Tank Pipe: Tank
Type: None

Tank/Pipe Content Information

Tank/Pipe: Pipe
Type: Bare steel

Tank/Pipe: Tank

Map Key	Number of Records	Direction	Distance (mi/ft)	Elev/Diff (ft)	Site	DB
---------	-------------------	-----------	------------------	----------------	------	----

Type: Bare steel

Tank/Pipe Structure

Tank Structure: Single Wall
 Pipe Structure Tank UST: Single Wall

Additional Information - GIS Open Data Web Download

Site ID:	559826	Activity Type:	Updated UST Registration
Int Doc ID:	22285328	Aco Exists:	
Doc Status:	Terminated	Coord Type:	Digital Image
Inspection:	01-Jan-1970	Coord Sour:	DEP-Program
Expiration:	01-Jan-1970	X Coord:	321554.25
Period:	10/01/2015-	Y Coord:	402548.12
Coord Syst:	NJ State Plane (NAD83) - USFEET		
Global ID:	{BCFAD996-3AC3-4604-A5E5-9AD9C9A5B728}		

87	4 of 8	NNE	0.20 / 1,037.51	16.99 / 6	821 MEMORIAL AVE Camden City NJ 08101	LUST
--------------------	--------	-----	--------------------	--------------	--	------

Incident ID:	577283	Injuries:	No
Incident Type:	Underground Storage Tank	Road Closure:	No
Incident Date:	10/16/2015	DEP Requested:	No
Incident Status:	Terminated	Police at Scene:	No
Incident Category:	Facility	Firemen at Scene:	No
Incident Loc Type:	Industrial	Public Exposure:	No
Comm Center No:	15-10-19-1652-04	Public Evacuation:	No
Reporter Type:	Other	Facility Evacuated:	No
Reporter Rcvd Date:	10/19/2015	Confidential:	
Reporter Title:	REDACTED	Reporter Name:	REDACTED
Rpt Organization:	REDACTED	Incident State:	NJ
Reporter Address:		Incident County:	Camden
Reporter County:		Inci Source County:	Camden
Reporter Municip:		Inci Source Munic:	Camden City
Reporter State:		Inci Source ZIP:	08101
Reporter Zip:		Contact Name:	FRANK DOUGHTY
Received Date:	10/19/2015		
Incident Source:	CAMPBELL SOUP		
Incident Description:	1/1000 GAL. UST. REMOVED. CLEAN UP COMPLETE.		
Incident Src Addr:	821 MEMORIAL AVE		
Incident Src Add 2:			
Location Desc:	CAMPBELL SOUP PROPERTY		
Incident Database:	OPRA Request - Incidents Data (After Dec 31, 2009)		

Substances Information (After Dec 31, 2009)

Substance ID:	Known	Hazmat:	Yes
Substance:	OIL HEATING #2	TCPA:	No
Substance Type:	Actual	State:	Liquid
Quantity:	1,000	Contained:	Yes
Units:	gallons		

Officials Information (After Dec 31, 2009)

Incident Task:	Notification - Fax	ER Organizations:	Case Assignment Section
Incident Task:	Notification - A310	ER Organizations:	CAMDEN CITY

87	5 of 8	NNE	0.20 / 1,037.51	16.99 / 6	821 MEMORIAL AVENUE 821 MEMORIAL AVE	NJEMS
--------------------	--------	-----	--------------------	--------------	---	-------

Map Key	Number of Records	Direction	Distance (mi/ft)	Elev/Diff (ft)	Site	DB	
CAMDEN NJ 08103							
Site ID: WMA: GNIS: HUC11: HUC14: SSN: Object ID: Key: WMA Name: Wregion: WR Name: W Name: SW Name: Global ID: Coord Type:	559826 18 885177 02040202110 02040202110060 0408 59906 3400710000 Lower Delaware 5 Lower Delaware Cooper River Cooper River (below Rt 130) {1C99C1D4-8BDB-4971-AD42-00E90712F2A8}				Address 1: Address 2: Address 3: Mun Code: Mun: Municipality: County: Zip Code: X Coord No: Y Coord No: Latitude: Longitude: Coord Orig: Coord Sys:	821 MEMORIAL AVE 0408 CAMDEN CITY CAMDEN CITY CAMDEN 08103 321554.25 402548.12 39.9370059907077 -75.1083286984584 DEP-Program NJ STATE PLANE (NAD83) - USFEET	
87	6 of 8	NNE	0.20 / 1,037.51	16.99 / 6	BLOCK 364 LOT 2 821 MEMORIAL AVE Camden City NJ 103	SITE REMIEDIATION	
Site ID: PI ID: Type: Program:	559826 701181 SRP-PI Site Remediation						
87	7 of 8	NNE	0.20 / 1,037.51	16.99 / 6	IPAK 821 MEMORIAL AVE Camden City NJ 103	ALL SITES	
Site ID: PI ID: Type: Program:	572946 52298 AIR Air						
87	8 of 8	NNE	0.20 / 1,037.51	16.99 / 6	IPAK 821 MEMORIAL AVE CAMDEN NJ 08103	NJEMS	
Site ID: WMA: GNIS: HUC11: HUC14: SSN: Object ID: Key: WMA Name: Wregion: WR Name: W Name: SW Name: Global ID: Coord Type:	572946 18 885177 02040202110 02040202110060 0408 59714 3400710000 Lower Delaware 5 Lower Delaware Cooper River Cooper River (below Rt 130) {C9C2DA45-1FEA-41A6-9AFD-11A96558FDFF}				Address 1: Address 2: Address 3: Mun Code: Mun: Municipality: County: Zip Code: X Coord No: Y Coord No: Latitude: Longitude: Coord Orig: Coord Sys:	821 MEMORIAL AVE 0408 CAMDEN CITY CAMDEN CITY CAMDEN 08103 321622 402406 39.9366171035816 -75.1080836335339 DEP-GIS NJ STATE PLANE (NAD83) - USFEET	
88	1 of 1	W	0.20 / 1,041.28	13.75 / 3	CAMDEN CITY BD OF ED- WHITTIER SCHOOL 8TH & CHESTNUT STREETS	ALL SITES	

Map Key	Number of Records	Direction	Distance (mi/ft)	Elev/Diff (ft)	Site	DB
Camden City NJ 034						
Site ID:		10383				
PI ID:		50701				
Type:		AIR				
Program:		Air				
89	1 of 2	E	0.20 / 1,078.72	12.69 / 2	BERNICE MILLER DAY CARE CENTER 1157 HADDON AVE CAMDEN NJ 08102	NJEMS
Site ID:	381171			Address 1:	1157 HADDON AVE	
WMA:	18			Address 2:		
GNIS:	885177			Address 3:		
HUC11:	02040202110			Mun Code:	0408	
HUC14:	02040202110060			Mun:	CAMDEN CITY	
SSN:	0408			Municipality:	CAMDEN CITY	
Object ID:	60024			County:	CAMDEN	
Key:	3400710000			Zip Code:	08102	
WMA Name:	Lower Delaware			X Coord No:	322696	
Wregion:	5			Y Coord No:	401041	
WR Name:	Lower Delaware			Latitude:	39.9328898651764	
W Name:	Cooper River			Longitude:	-75.1042205658062	
SW Name:	Cooper River (below Rt 130)			Coord Orig:	DEP-Program	
Global ID:	{494D4154-F2B6-4AAD-8FA2-8AB7199C3B0B}			Coord Sys:	NJ STATE PLANE (NAD83) - USFEET	
Coord Type:	Approx. Addr. Match					
89	2 of 2	E	0.20 / 1,078.72	12.69 / 2	BERNICE MILLER DAY CARE CENTER 1157 HADDON AVE Camden City NJ 102	SITE REMEDIATION
Site ID:	381171					
PI ID:	475044					
Type:	CHILD CARE FACILITY					
Program:	Site Remediation					
90	1 of 2	S	0.21 / 1,098.59	13.69 / 3	SUBURBAN MANAGEMENT 1020 MECHANIC ST CAMDEN NJ 08101	NJEMS
Site ID:	327911			Address 1:	1020 MECHANIC ST	
WMA:	18			Address 2:		
GNIS:	885177			Address 3:		
HUC11:	02040202120			Mun Code:	0408	
HUC14:	02040202120090			Mun:	CAMDEN CITY	
SSN:	0408			Municipality:	CAMDEN CITY	
Object ID:	59240			County:	CAMDEN	
Key:	3400710000			Zip Code:	08101	
WMA Name:	Lower Delaware			X Coord No:	321368	
Wregion:	5			Y Coord No:	399988	
WR Name:	Lower Delaware			Latitude:	39.9299743443503	
W Name:	Woodbury / Big Timber / Newton Creeks			Longitude:	-75.108930621634	
SW Name:	Newton Creek (LDRV-Kaighn Ave to LT Ck)			Coord Orig:	DEP-GIS	
Global ID:	{8706FBDD-F272-48CC-8F7E-CC9BD8B446BC}			Coord Sys:	NJ STATE PLANE (NAD83) - USFEET	
Coord Type:	GIS Parcel Centroid					

Map Key	Number of Records	Direction	Distance (mi/ft)	Elev/Diff (ft)	Site	DB
90	2 of 2	S	0.21 / 1,098.59	13.69 / 3	SUBURBAN MANAGEMENT 1020 MECHANIC ST Camden City NJ 101	ALL SITES

Site ID: 327911
PI ID: NJC876098864
Type: HW GENERATOR
Program: Hazardous Waste

91	1 of 1	ESE	0.21 / 1,119.90	14.73 / 4	JOSEPH H STOMEL & SONS 1263 KAIGHNS AVE CAMDEN NJ 08103	NJEMS
--------------------	--------	-----	-----------------	-----------	---	-------

Site ID: 49799
WMA: 18
GNIS: 885177
HUC11: 02040202110
HUC14: 02040202110060
SSN: 0408
Object ID: 60795
Key: 3400710000
WMA Name: Lower Delaware
Wregion: 5
WR Name: Lower Delaware
W Name: Cooper River
SW Name: Cooper River (below Rt 130)
Global ID: {26624ECE-69CF-4707-9B28-6E98FC3627FF}
Coord Type: Exact Address Match

Address 1: 1263 KAIGHNS AVE
Address 2:
Address 3:
Mun Code: 0408
Mun: CAMDEN CITY
Municipality: CAMDEN CITY
County: CAMDEN
Zip Code: 08103
X Coord No: 322956
Y Coord No: 400700
Latitude: 39.9319585632063
Longitude: -75.1032851821029
Coord Orig: DEP-GIS
Coord Sys: NJ STATE PLANE (NAD83) - USFEET

92	1 of 4	NW	0.21 / 1,129.02	33.25 / 22	DFP TRANSPORTATION I-676 CAMDEN NJ 08105	NJEMS
--------------------	--------	----	-----------------	------------	--	-------

Site ID: 280233
WMA: 18
GNIS: 885177
HUC11: 02040202110
HUC14: 02040202110060
SSN: 0408
Object ID: 59534
Key: 3400710000
WMA Name: Lower Delaware
Wregion: 5
WR Name: Lower Delaware
W Name: Cooper River
SW Name: Cooper River (below Rt 130)
Global ID: {6C193D47-AF72-40B3-9523-46E80EBBE988}
Coord Type: Approx. Addr. Match

Address 1: I-676
Address 2:
Address 3:
Mun Code: 0408
Mun: CAMDEN CITY
Municipality: CAMDEN CITY
County: CAMDEN
Zip Code: 08105
X Coord No: 320647
Y Coord No: 402303
Latitude: 39.9363160555603
Longitude: -75.1115581714371
Coord Orig: DEP-GIS
Coord Sys: NJ STATE PLANE (NAD83) - USFEET

92	2 of 4	NW	0.21 / 1,129.02	33.25 / 22	NJDOT BIN #0430166 I-670 N CAMDEN NJ 08101	NJEMS
--------------------	--------	----	-----------------	------------	--	-------

Site ID: 309019
WMA: 18
GNIS: 885177
HUC11: 02040202110
HUC14: 02040202110060
SSN: 0408
Object ID: 59536
Key: 3400710000
WMA Name: Lower Delaware

Address 1: I-670 N
Address 2:
Address 3:
Mun Code: 0408
Mun: CAMDEN CITY
Municipality: CAMDEN CITY
County: CAMDEN
Zip Code: 08101
X Coord No: 320647

Map Key	Number of Records	Direction	Distance (mi/ft)	Elev/Diff (ft)	Site	DB
Wregion:	5				Y Coord No: 402303	
WR Name:	Lower Delaware				Latitude: 39.9363160555603	
W Name:	Cooper River				Longitude: -75.1115581714371	
SW Name:	Cooper River (below Rt 130)				Coord Orig: DEP-GIS	
Global ID:	{24ADB130-FCD5-4CE4-8855-262DB01855F2}				Coord Sys: NJ STATE PLANE (NAD83) - USFEET	
Coord Type:	Approx. Addr. Match					

92	3 of 4	NW	0.21 / 1,129.02	33.25 / 22	EASTERN AMERICAN TRANSPORT I-676 CAMDEN CITY NJ 08105	NJEMS
Site ID:	282112				Address 1: I-676	
WMA:	18				Address 2:	
GNIS:	885177				Address 3:	
HUC11:	02040202110				Mun Code: 0408	
HUC14:	02040202110060				Mun: CAMDEN CITY	
SSN:	0408				Municipality: CAMDEN CITY	
Object ID:	59535				County: CAMDEN	
Key:	3400710000				Zip Code: 08105	
WMA Name:	Lower Delaware				X Coord No: 320647	
Wregion:	5				Y Coord No: 402303	
WR Name:	Lower Delaware				Latitude: 39.9363160555603	
W Name:	Cooper River				Longitude: -75.1115581714371	
SW Name:	Cooper River (below Rt 130)				Coord Orig: DEP-GIS	
Global ID:	{E8180623-C9E0-433F-A98B-5A9B6C700FE6}				Coord Sys: NJ STATE PLANE (NAD83) - USFEET	
Coord Type:	Approx. Addr. Match					

92	4 of 4	NW	0.21 / 1,129.02	33.25 / 22	NJDOT BRIDGE PAINTING CAMDEN I-676 CAMDEN NJ 08102	NJEMS
Site ID:	455115				Address 1: I-676	
WMA:	18				Address 2:	
GNIS:	885177				Address 3:	
HUC11:	02040202110				Mun Code: 0408	
HUC14:	02040202110060				Mun: CAMDEN CITY	
SSN:	0408				Municipality: CAMDEN CITY	
Object ID:	59537				County: CAMDEN	
Key:	3400710000				Zip Code: 08102	
WMA Name:	Lower Delaware				X Coord No: 320647	
Wregion:	5				Y Coord No: 402303	
WR Name:	Lower Delaware				Latitude: 39.9363160555603	
W Name:	Cooper River				Longitude: -75.1115581714371	
SW Name:	Cooper River (below Rt 130)				Coord Orig: DEP-GIS	
Global ID:	{66A70165-A0FE-4717-B56D-4042A4A90DB6}				Coord Sys: NJ STATE PLANE (NAD83) - USFEET	
Coord Type:	Approx. Addr. Match					

93	1 of 1	SW	0.21 / 1,134.02	8.05 / -3	JOSEPH GARTLAND INC 1300 9TH ST CAMDEN NJ 08104	NJEMS
Site ID:	123652				Address 1: 1300 9TH ST	
WMA:	18				Address 2:	
GNIS:	885177				Address 3:	
HUC11:	02040202120				Mun Code: 0408	
HUC14:	02040202120090				Mun: CAMDEN CITY	
SSN:	0408				Municipality: CAMDEN CITY	
Object ID:	58612				County: CAMDEN	
Key:	3400710000				Zip Code: 08104	

Map Key	Number of Records	Direction	Distance (mi/ft)	Elev/Diff (ft)	Site	DB
WMA Name:	Lower Delaware				X Coord No: 320632	
Wregion:	5				Y Coord No: 400262	
WR Name:	Lower Delaware				Latitude: 39.9307127281373	
W Name:	Woodbury / Big Timber / Newton Creeks				Longitude: -75.1115617929996	
SW Name:	Newton Creek (LDRV-Kaighn Ave to LT Ck)				Coord Orig: DEP-GIS	
Global ID:	{FCF03DDB-0D33-429E-97D0-DECC6719F32C}				Coord Sys: NJ STATE PLANE (NAD83) - USFEET	
Coord Type:	Exact Address Match					

[94](#)

1 of 2

ESE

0.21 /
1,134.0514.89 /
4JOSEPH H STOMEL & SONS
1255 TO 1265 KAIGHNS AVE
Camden City NJ 08103

UST

PI No:	026948	Pref ID No:	026948
UST Status(es):	Inactive	PI ID:	75613
Type UST Reg:	Commercial/Industrial	Alternate PI Name:	JOSEPH H STOMEL & SONS
PI Name:	JOSEPH H STOMEL & SONS	Alternate Address 1:	1255 TO 1265 KAIGHNS AVE
Municipality:	Camden City	Alternate Address 2:	
County:	Camden	Alt Municipality:	Camden City
Zip Code:	08103	Alternate County:	Camden

Tank Contact Information

Type:	Facility Operator	Address Line 1:	
First Name:	Not Identified	Address Line 2:	
Mid Init:		City:	
Last Name:	Not Identified	State:	
Organization:	Not Identified	Zip:	
Type:	Tank Owner	Address Line 1:	1 STOMEL PLAZA
First Name:	STEVEN	Address Line 2:	
Mid Init:		City:	Berlin
Last Name:	STOMEL	State:	NJ
Organization:	JOSEPH H STOMEL & SONS	Zip:	08009

Tank Identification

Tank ID:	TANK-1
Tank No:	0001

Tank Data Information

Tank No:	0001	Tank Compliance:	No
Tank Status:	Removed	Compliance Monitor:	No
Tank Status Date:	1/1/1977	Overfill Protection:	No
Tank Content:	Unleaded Gasoline	Spill Containment:	No
Spill Contained:	No	Tank Wellhead:	
Tank Size:	2000	Overfill:	No
Install Date:	1/1/1977		

Tank Monitoring Information

Tank Pipe:	Tank
Type:	None
Tank Pipe:	Pipe
Type:	None

Tank/Pipe Content Information

Tank/Pipe:	Pipe
-------------------	------

Map Key	Number of Records	Direction	Distance (mi/ft)	Elev/Diff (ft)	Site	DB
---------	-------------------	-----------	------------------	----------------	------	----

Type: CONVERSION (NON-NULLABLE)

Tank/Pipe Type: Tank
Other

Tank/Pipe Structure

Tank Structure: Single Wall
Pipe Structure Tank UST: Single Wall

Additional Information - GIS Open Data Web Download

Site ID:	49799	Activity Type:	Updated UST Registration
Int Doc ID:	424817	Aco Exists:	
Doc Status:	Terminated	Coord Type:	Exact Address Match
Inspection:	01-Jan-1970	Coord Sour:	DEP-GIS
Expiration:	16-Nov-2000	X Coord:	322956
Period:	11/14/2000-11/16/2000	Y Coord:	400700
Coord Syst:	NJ State Plane (NAD83) - USFEET		
Global ID:	{FD759328-519A-445C-8AFC-E23F7E11C1F4}		

94	2 of 2	ESE	0.21 / 1,134.05	14.89 / 4	JOSEPH H STOMEL & SONS 1255 TO 1265 KAIGHNS AVE Camden City NJ 103	SITE REMEDATION
--------------------	--------	-----	--------------------	--------------	--	--------------------

Site ID: 49799
PI ID: 026948
Type: SRP-PI
Program: Site Remediation

95	1 of 1	NNE	0.22 / 1,135.81	18.41 / 7	PONTE BROS INC SS PINE 50 MEMORIAL AVE E Camden City NJ 08103	UST
--------------------	--------	-----	--------------------	--------------	---	-----

PI No:	553184	Pref ID No:	553184
UST Status(es):	Inactive	PI ID:	553184
Type UST Reg:	Commercial/Industrial	Alternate PI Name:	PONTE BROS INC
PI Name:	PONTE BROS INC	Alternate Address 1:	SS PINE 50 MEMORIAL AVE E
Municipality:	Camden City	Alt Municipality:	Camden City
County:	Camden	Alternate County:	Camden
Zip Code:	08103		

Tank Contact Information

Type:	Tank Owner	Address Line 1:	268 WEST ST
First Name:	JOHN	Address Line 2:	
Mid Init:		City:	NEW YORK
Last Name:	MELE	State:	NY
Organization:	PONTE EQUITIES INC	Zip:	10013

Type:	Facility Operator	Address Line 1:	268 WEST ST
First Name:	JOHN	Address Line 2:	
Mid Init:		City:	NEW YORK
Last Name:	MELE	State:	NY
Organization:	PONTE EQUITIES INC	Zip:	10013

Tank Identification

Tank ID: TANK-1
Tank No: 0001

Map Key	Number of Records	Direction	Distance (mi/ft)	Elev/Diff (ft)	Site	DB
---------	-------------------	-----------	------------------	----------------	------	----

Tank Data Information

Tank No:	0001	Tank Compliance:	No
Tank Status:	Removed	Compliance Monitor:	No
Tank Status Date:	12/15/2011	Overfill Protection:	
Tank Content:	Medium Diesel Fuel (No. 2-D)	Spill Containment:	
Spill Contained:		Tank Wellhead:	
Tank Size:	3000	Overfill:	
Install Date:	1/1/1944		

Tank Monitoring Information

Tank Pipe:	Tank
Type:	None
Tank Pipe:	Pipe
Type:	None

Tank/Pipe Content Information

Tank/Pipe:	Tank
Type:	Bare steel
Tank/Pipe:	Pipe
Type:	Bare steel

Tank/Pipe Structure

Tank Structure:	Single Wall
Pipe Structure Tank UST:	Single Wall

Additional Information - GIS Open Data Web Download

Site ID:	439993	Activity Type:	New UST Registration
Int Doc ID:	14267828	Aco Exists:	
Doc Status:	Terminated	Coord Type:	GIS Parcel Centroid
Inspection:	01-Jan-1970	Coord Sour:	DEP-GIS
Expiration:	01-Jan-1970	X Coord:	321839
Period:	01/01/2012-	Y Coord:	402566
Coord Syst:	NJ State Plane (NAD83) - USFEET		
Global ID:	{DF3C972B-2471-4F42-B6E1-2CEE48234ED0}		

96	1 of 1	SW	0.22 / 1,136.23	6.68 / -5	BRIGHT LIGHTS USA 9TH & LIBERTY ST Camden City NJ 104	ALL SITES
--------------------	--------	----	--------------------	--------------	---	-----------

Site ID:	125200
PI ID:	165266
Type:	NJPDES
Program:	Water Quality

97	1 of 1	SW	0.22 / 1,139.68	6.68 / -5	BRIGHT LIGHTS USA 9TH ST & LIBERTY ST CAMDEN NJ 08104	NJEMS
--------------------	--------	----	--------------------	--------------	---	-------

Site ID:	125200	Address 1:	9TH ST & LIBERTY ST
WMA:	18	Address 2:	
GNIS:	885177	Address 3:	
HUC11:	02040202120	Mun Code:	0408
HUC14:	02040202120090	Mun:	CAMDEN CITY
SSN:	0408	Municipality:	CAMDEN CITY

Map Key	Number of Records	Direction	Distance (mi/ft)	Elev/Diff (ft)	Site	DB
Object ID:	58613				County: CAMDEN	
Key:	3400710000				Zip Code: 08104	
WMA Name:	Lower Delaware				X Coord No: 320631	
Wregion:	5				Y Coord No: 400266	
WR Name:	Lower Delaware				Latitude: 39.9307236902859	
W Name:	Woodbury / Big Timber / Newton Creeks				Longitude: -75.111565456628	
SW Name:	Newton Creek (LDRV-Kaighn Ave to LT Ck)				Coord Orig: DEP-GIS	
Global ID:	{04D5408E-4EAE-4DD2-AFFA-FF28EB3B39A2}				Coord Sys: NJ STATE PLANE (NAD83) - USFEET	
Coord Type:	Exact Address Match					

[98](#) 1 of 2 **WNW** 0.22 / 1,148.11 19.70 / 9 **CAMDEN CITY BD OF ED** **929 8TH ST** **CAMDEN NJ 08102** **NJEMS**

Site ID:	123952				Address 1: 929 8TH ST	
WMA:	18				Address 2:	
GNIS:	885177				Address 3:	
HUC11:	02040202110				Mun Code: 0408	
HUC14:	02040202110060				Mun: CAMDEN CITY	
SSN:	0408				Municipality: CAMDEN CITY	
Object ID:	62877				County: CAMDEN	
Key:	3400710000				Zip Code: 08102	
WMA Name:	Lower Delaware				X Coord No: 320121	
Wregion:	5				Y Coord No: 408566	
WR Name:	Lower Delaware				Latitude: 39.9534995742604	
W Name:	Cooper River				Longitude: -75.1135875664898	
SW Name:	Cooper River (below Rt 130)				Coord Orig: DEP-GIS	
Global ID:	{E5DFD4F3-975E-4849-89A7-05E7968AB32F}				Coord Sys: NJ STATE PLANE (NAD83) - USFEET	
Coord Type:	Exact Address Match					

[98](#) 2 of 2 **WNW** 0.22 / 1,148.11 19.70 / 9 **CAMDEN BOARD OF EDUCATION** **929 8TH ST** **Camden City NJ 102** **ALL SITES**

Site ID:	123952					
PI ID:	NL000228					
Type:	GOVERNMENT ENTITY					
Program:	Pesticides					

[99](#) 1 of 2 **SW** 0.22 / 1,153.98 6.64 / -5 **JOSEPH GARTLAND INC** **1300 S 9TH ST** **Camden City NJ 08104** **UST**

PI No:	025596				Pref ID No: 025596	
UST Status(es):	Inactive				PI ID: 60316	
Type UST Reg:	Commercial/Industrial				Alternate PI Name: JOSEPH GARTLAND INC	
PI Name:	JOSEPH GARTLAND INC				Alternate Address 1: 1300 S 9TH ST	
Municipality:	Camden City				Alternate Address 2:	
County:	Camden				Alt Municipality: Camden City	
Zip Code:	08104				Alternate County: Camden	

Tank Contact Information

Type:	Tank Owner				Address Line 1: PO BOX 125	
First Name:	JOSEPJ				Address Line 2:	
Mid Init:					City: Gloucester City	
Last Name:	GARTLAND III				State: NJ	
Organization:	CORPORATION				Zip: 080300125	
Type:	Facility Operator				Address Line 1:	

Map Key	Number of Records	Direction	Distance (mi/ft)	Elev/Diff (ft)	Site	DB
---------	-------------------	-----------	------------------	----------------	------	----

First Name:	Not Identified	Address Line 2:
Mid Init:		City:
Last Name:	Not Identified	State:
Organization:	JOSEPH GARTLAND III	Zip:

Tank Identification

Tank ID:	TANK-4
Tank No:	C003

Tank Data Information

Tank No:	C003	Tank Compliance:	No
Tank Status:	Removed	Compliance Monitor:	No
Tank Status Date:	9/2/1997	Overfill Protection:	No
Tank Content:	Heating Oil (No. 4)	Spill Containment:	No
Spill Contained:	No	Tank Wellhead:	
Tank Size:	3000	Overfill:	No
Install Date:	1/1/1937		

Tank Monitoring Information

Tank Pipe:	Pipe
Type:	None
Tank Pipe:	Tank
Type:	Manual Tank Gauging

Tank/Pipe Content Information

Tank/Pipe:	Pipe
Type:	Bare steel
Tank/Pipe:	Tank
Type:	Bare steel

Tank/Pipe Structure

Tank Structure:	Single Wall
Pipe Structure Tank UST:	Single Wall

Tank Identification

Tank ID:	TANK-3
Tank No:	C002

Tank Data Information

Tank No:	C002	Tank Compliance:	No
Tank Status:	Removed	Compliance Monitor:	No
Tank Status Date:	9/2/1997	Overfill Protection:	No
Tank Content:	Heating Oil (No. 4)	Spill Containment:	No
Spill Contained:	No	Tank Wellhead:	
Tank Size:	3000	Overfill:	No
Install Date:	1/1/1937		

Tank Monitoring Information

Tank Pipe:	Tank
Type:	Manual Tank Gauging

Tank Pipe: Pipe
Type: None

Tank/Pipe Content Information

Tank/Pipe: Tank
Type: Bare steel

Tank/Pipe: Pipe
Type: Bare steel

Tank/Pipe Structure

Tank Structure: Single Wall
Pipe Structure Tank UST: Single Wall

Tank Identification

Tank ID: TANK-1
Tank No: 25

Tank Data Information

<i>Tank No:</i>	25	<i>Tank Compliance:</i>	No
<i>Tank Status:</i>	Removed	<i>Compliance Monitor:</i>	No
<i>Tank Status Date:</i>	2/21/1999	<i>Overfill Protection:</i>	No
<i>Tank Content:</i>	Heating Oil (No. 4)	<i>Spill Containment:</i>	No
<i>Spill Contained:</i>	No	<i>Tank Wellhead:</i>	
<i>Tank Size:</i>	1200	<i>Overfill:</i>	No
<i>Install Date:</i>	1/1/1964		

Tank Monitoring Information

Tank Pipe: Tank
Type: None

Tank Pipe: Pipe
Type: None

Tank/Pipe Content Information

Tank/Pipe: Pipe
Type: Bare steel

Tank/Pipe: Tank
Type: Bare steel

Tank/Pipe Structure

Tank Structure: Single Wall
Pipe Structure Tank UST: Single Wall

Tank Identification

Tank ID: TANK-2
Tank No: C001

Map Key	Number of Records	Direction	Distance (mi/ft)	Elev/Diff (ft)	Site	DB
---------	-------------------	-----------	------------------	----------------	------	----

Tank Data Information

Tank No:	C001	Tank Compliance:	No
Tank Status:	Abandoned in Place	Compliance Monitor:	No
Tank Status Date:	9/2/1997	Overfill Protection:	No
Tank Content:	Heating Oil (No. 4)	Spill Containment:	No
Spill Contained:	No	Tank Wellhead:	
Tank Size:	8000	Overfill:	No
Install Date:	1/1/1937		

Tank Monitoring Information

Tank Pipe:	Pipe
Type:	None
Tank Pipe:	Tank
Type:	Manual Tank Gauging

Tank/Pipe Content Information

Tank/Pipe:	Pipe
Type:	Bare steel
Tank/Pipe:	Tank
Type:	Bare steel

Tank/Pipe Structure

Tank Structure:	Single Wall
Pipe Structure Tank UST:	Single Wall

Additional Information - GIS Open Data Web Download

Site ID:	123652	Activity Type:	Updated UST Registration
Int Doc ID:	423355	Aco Exists:	
Doc Status:	Terminated	Coord Type:	Exact Address Match
Inspection:	01-Jan-1970	Coord Sour:	DEP-GIS
Expiration:	30-Jun-1998	X Coord:	320632
Period:	07/01/1995-06/30/1998	Y Coord:	400262
Coord Syst:	NJ State Plane (NAD83) - USFEET		
Global ID:	{2C14E80F-E826-4969-96F4-95CF839A6BC9}		

99	2 of 2	SW	0.22 / 1,153.98	6.64 / -5	JOSEPH GARTLAND INC 1300 S 9TH ST Camden City NJ 104	SITE REMIEDIATION
--------------------	--------	----	--------------------	--------------	--	----------------------

Site ID:	123652
PI ID:	025596
Type:	SRP-PI
Program:	Site Remediation

100	1 of 1	WNW	0.22 / 1,155.13	17.20 / 6	ERICK INDUSTRIES INC 827 9TH ST Camden City NJ 103	ALL SITES
---------------------	--------	-----	--------------------	--------------	--	-----------

Site ID:	31814
PI ID:	165365
Type:	NJPDES
Program:	Water Quality

Map Key	Number of Records	Direction	Distance (mi/ft)	Elev/Diff (ft)	Site	DB
101	1 of 3	NW	0.22 / 1,155.31	16.38 / 5	ERICK INDUSTRIES INC 829 S 9TH ST Camden City NJ 103	SITE REMEDATION
Site ID:	31814					
PI ID:	232986					
Type:	SRP-PI					
Program:	Site Remediation					
101	2 of 3	NW	0.22 / 1,155.31	16.38 / 5	ERICK INDUSTRIES INC 829 S 9TH ST Camden City NJ	ISRA
PI No:	232986			ISRA Trg Finaliz Dt:	7/30/2004	
Case No:	E20040320			Start Date:	11/5/2004	
Activity No:	ISR040003			Document Title:	E20040320 Erick Industries Inc	
Trigger Type:	Property Sale			County:	Camden	
Trigger Date:	6/23/2004			Zip Code:	08103	
Case Status:	NFA-E (Unrestricted Use)					
Case Name:	Erick Industries Inc.					
101	3 of 3	NW	0.22 / 1,155.31	16.38 / 5	ERICK INDUSTRIES INC 829 S 9TH ST Camden City NJ	ISRA
PI No:	232986			ISRA Trg Finaliz Dt:	7/30/2004	
Case No:	E20040320			Start Date:	7/13/2004	
Activity No:	ISR040003			Document Title:	E20040320 Erick Industries Inc	
Trigger Type:	Property Sale			County:	Camden	
Trigger Date:	6/23/2004			Zip Code:	08103	
Case Status:	Assigned to Program					
Case Name:	Erick Industries Inc.					
102	1 of 2	NW	0.22 / 1,163.36	16.38 / 5	ERICK INDUSTRIES 827 S 9TH ST Camden City NJ 103	ALL SITES
Site ID:	31814					
PI ID:	00000041131					
Type:	POLLUTION PREVENTION/RIGHT TO KNOW					
Program:	Right-to-Know					
102	2 of 2	NW	0.22 / 1,163.36	16.38 / 5	ERICK INDUSTRIES, INC. 827 S 9TH ST Camden City NJ 103	ALL SITES
Site ID:	31814					
PI ID:	25203600000					
Type:	POLLUTION PREVENTION/RIGHT TO KNOW					
Program:	Right-to-Know					
103	1 of 1	SE	0.22 / 1,164.29	19.00 / 8	CAMDEN CITY FIRE DEPARTMENT LIBERTY ST & MECHANIC ST Camden City NJ	DSHW
Site ID:	80973			PI No:	G000009767	
Site ID 2:				PI X Coordinate:		
Category:				PI Y Coordinate:		

Map Key	Number of Records	Direction	Distance (mi/ft)	Elev/Diff (ft)	Site	DB
Status:					Home Owner:	No
Status Dt:					Addrss (WEB):	LIBERTY ST & MECHANIC ST
CEA Status:					Munic (WEB):	Camden City
CEA Date:					County (WEB):	Camden
Deed Notice Status:					Address (MAP):	
Deed Notice Date:					Municipality (MAP):	
Eng Control Status:					County:	
Eng Control Date:					Zip Code:	
NPL Status:					Point X:	
NPL Date:					Point Y:	
Remediation Level:					Latitude:	
Remedial L:					Longitude:	
Lead:					X Coord No :	
Unk Contam Source:					Y Coord No:	
Community Code:					Object ID:	
Status (WEB):		Closed				
Coordinate:						
PI Name:		CAMDEN CITY FIRE DEPARTMENT				
PI Name (MAP):						
Record Date:		25-NOV-2013				
Original Source:		KCS				
Global ID:						

[104](#) 1 of 1 SSW 0.22 / 1,165.24 10.49 / -1 10TH & MECHANIC ST DRUM SITE 10TH & MECHANIC ST Camden City NJ 104 **SITE REMEDIATION**

Site ID: 118966
PI ID: 156667
Type: SRP-PI
Program: Site Remediation

[105](#) 1 of 1 SSW 0.22 / 1,180.58 10.49 / -1 10TH STREET & MECHANIC STREET DRUM SITE 10TH ST & MECHANIC ST CAMDEN NJ 08104 **NJEMS**

Site ID: 118966 **Address 1:** 10TH ST & MECHANIC ST
WMA: 18 **Address 2:**
GNIS: 885177 **Address 3:**
HUC11: 02040202120 **Mun Code:** 0408
HUC14: 02040202120090 **Mun:** CAMDEN CITY
SSN: 0408 **Municipality:** CAMDEN CITY
Object ID: 58528 **County:** CAMDEN
Key: 3400710000 **Zip Code:** 08104
WMA Name: Lower Delaware **X Coord No:** 321023
Wregion: 5 **Y Coord No:** 400033
WR Name: Lower Delaware **Latitude:** 39.9300914127221
W Name: Woodbury / Big Timber / Newton Creeks **Longitude:** -75.1101619432528
SW Name: Newton Creek (LDRV-Kaighn Ave to LT Ck) **Coord Orig:** DEP-GIS
Global ID: {092246C8-1F38-470D-801C-DA241F81BBAD} **Coord Sys:** NJ STATE PLANE (NAD83) - USFEET
Coord Type: Approx. Addr. Match

[106](#) 1 of 4 ESE 0.22 / 1,186.20 15.02 / 4 KAIGHN AVE FIRE STATION 1204 1220 KAIGHNS AVE Camden City NJ 08102 **BROWNFIELDS**

Site No: 5178 **Closest Major HWY:** miles from site
Brownfield Site No: 5178 **Closest Local HWY:** miles from site
Site Status: DEP Case **Closest Rail Line:**
Status: DEP Case **Traffic Study Comp:** Unknown
Prgm Interest No: 171896 **Rail Type:** miles from site

Map Key	Number of Records	Direction	Distance (mi/ft)	Elev/Diff (ft)	Site	DB
<p>This Site is for: Assessed Value: Current Zoning: Proposed Zoning: Copy of Ins Plcy: Devet Plan Comp: Unknown Market Study Comp: Unknown Wetlands Present: No Remediation in Prog: Yes Endanger Species Pres: No Site Invest Comp.: No W/in 100 Yr Fld Plain: No W/in 500 Yr Fld Plain: No Prop Size in Acres: Prop Size in Range: Unknown Land Use or Deed Restr: Unknown Easements: Unknown No. of Buildings: Public Water Avail: Unknown Electric Available: Unknown Gas Available: Unknown Public Sewer Avail: Unknown Telephone Avail: Unknown Fiber Optics Avail: Unknown Cable Available: Unknown Planning Area Desig: Planning Area 1 Sensitive Ecosystems or Habitats Present: No Est Comp of Remediation: Historic or Archaeological Site Present: No Remedial Action Workplan Comp.: No NJ Remedial Investigation Comp.: No Copies of Environmental Reports AVL: Yes Site Ever Involved in Envi Litigation: No Site Entered in State Vol Cleanup Prgm: Yes Site is on the Following List: Regulatory Sign Off Compl: No Email: Rep Email: Municipal Contact: Municipal Contact 2: Owner: Current Operations: Prior Operations Site History: Location: CAMDEN County, 1204 1220 KAIGHNS AVE , Camden City, NJ 08102 Description: Comments: 1) Assigned to Program,12/31/2002 2) C1: No Formal Design - Source Known or Identified-Potential GW Contamination established 12/31/2002 Link: https://www.njbrownfieldsproperties.com/SiteInformation.aspx?Site_Number=5178</p>						
106	2 of 4	ESE	0.22 / 1,186.20	15.02 / 4	KAIGHN AVE FIRE STATION 1204 1220 KAIGHNS AVE Camden City NJ	SHWS
Site ID:	129366				Community Code: 0408	
Category:	A				Lead: LSRP	
Status:	Active				Unk Contam Source: No	
Status Dt:	13-Aug-2012				Dataload Date: 11-Aug-2020	
NPL Status:					Home Owner: No	

Map Key	Number of Records	Direction	Distance (mi/ft)	Elev/Diff (ft)	Site	DB
NPL Date:	01-Jan-1970				PI No: 171896	
Eng Control Status:					PI Name: KAIGHN AVE FIRE STATION	
Eng Control Date:	01-Jan-1970				County: Camden	
Deed Notice Status:					Municipality (GIS): Camden City	
Deed Notice Date:	01-Jan-1970				Zip Code: 08102	
CEA Status:					CEA Date: 01-Jan-1970	
Remediation Level:	C1				X Coordinate: 322668	
Remedial L:	LSRP 2-10 CAOC				Y Coordinate: 400699	
PI Name (GIS Open Data):	KAIGHN AVE FIRE STATION					
Address (GIS):	1204 1220 KAIGHN AVE					
Address (Data Miner):	1204 1220 KAIGHNS AVE					
City (Data Miner):	Camden City					
County (Data Miner):	Camden					
Coordinate:	NJ State Plane (NAD83) - USFEET					
Status (Data Miner):	Active Sites with Confirmed Contamination					

106	3 of 4	ESE	0.22 / 1,186.20	15.02 / 4	CAMDEN CITY FIRE DEPT KAIGHN AVENUE FIRE STATION 1204 1220 KAIGHNS AVE CAMDEN NJ 08102	NJEMS
Site ID:	129366				Address 1: 1204 1220 KAIGHNS AVE	
WMA:	18				Address 2:	
GNIS:	885177				Address 3:	
HUC11:	02040202110				Mun Code: 0408	
HUC14:	02040202110060				Mun: CAMDEN CITY	
SSN:	0408				Municipality: CAMDEN CITY	
Object ID:	60793				County: CAMDEN	
Key:	3400710000				Zip Code: 08102	
WMA Name:	Lower Delaware				X Coord No: 322668	
Wregion:	5				Y Coord No: 400699	
WR Name:	Lower Delaware				Latitude: 39.9319504696797	
W Name:	Cooper River				Longitude: -75.1043121583387	
SW Name:	Cooper River (below Rt 130)				Coord Orig: DEP-Program	
Global ID:	{820EEEEBC-9132-4BA5-B096-329A943EB78E}				Coord Sys: NJ STATE PLANE (NAD83) - USFEET	
Coord Type:	Hard Copy Map					

106	4 of 4	ESE	0.22 / 1,186.20	15.02 / 4	KAIGHN AVE FIRE STATION 1204 1220 KAIGHN AVE Camden City NJ 102	SITE REMEDIATION
Site ID:	129366					
PI ID:	171896					
Type:	SRP-PI					
Program:	Site Remediation					

107	1 of 12	NNE	0.23 / 1,192.37	18.49 / 7	SPRAY TECH 800 MEMORIAL AVE CAMDEN NJ 08103	RCRA NON GEN
EPA Handler ID:	NJD982188518					
Gen Status Universe:	No Report					
Contact Name:	GEORGE YIASHIA					
Contact Address:	800 MEMORIAL AVE , , CAMDEN , NJ, 08103 , US					
Contact Phone No and Ext:	609-338-8960					
Contact Email:						
Contact Country:	US					
County Name:	CAMDEN					
EPA Region:	02					
Land Type:	Private					
Receive Date:	20141203					

Map Key	Number of Records	Direction	Distance (mi/ft)	Elev/Diff (ft)	Site	DB
---------	-------------------	-----------	------------------	----------------	------	----

Violation/Evaluation Summary

Note: VIOLATION or UNDETERMINED: There are VIOLATION or UNDETERMINED details or records associated with this facility (EPA ID) in the Compliance Monitoring and Enforcement table dated May, 2020.

Evaluation Details

Evaluation Start Date: 20060224
Evaluation Type Description: COMPLIANCE EVALUATION INSPECTION ON-SITE
Violation Short Description:
Return to Compliance Date:
Evaluation Agency: State

Evaluation Start Date: 19980714
Evaluation Type Description: FOCUSED COMPLIANCE INSPECTION
Violation Short Description:
Return to Compliance Date:
Evaluation Agency: State

Evaluation Start Date: 19931108
Evaluation Type Description: COMPLIANCE EVALUATION INSPECTION ON-SITE
Violation Short Description:
Return to Compliance Date:
Evaluation Agency: State

Evaluation Start Date: 19931102
Evaluation Type Description: COMPLIANCE EVALUATION INSPECTION ON-SITE
Violation Short Description:
Return to Compliance Date:
Evaluation Agency: EPA Contractor/Grantee

Handler Summary

Importer Activity: No
Mixed Waste Generator: No
Transporter Activity: No
Transfer Facility: No
Onsite Burner Exemption: No
Furnace Exemption: No
Underground Injection Activity: No
Commercial TSD: No
Used Oil Transporter: No
Used Oil Transfer Facility: No
Used Oil Processor: No
Used Oil Refiner: No
Used Oil Burner: No
Used Oil Market Burner: No
Used Oil Spec Marketer: No

Hazardous Waste Handler Details

Sequence No: 1
Receive Date: 19920402
Handler Name: SPRAY TECH INC
Source Type: Notification
Federal Waste Generator Code: 2
Generator Code Description: Small Quantity Generator

Waste Code Details

Hazardous Waste Code: D000
Waste Code Description: DESCRIPTION
Hazardous Waste Code: D001

Map Key	Number of Records	Direction	Distance (mi/ft)	Elev/Diff (ft)	Site	DB
----------------	--------------------------	------------------	-------------------------	-----------------------	-------------	-----------

Waste Code Description: IGNITABLE WASTE

Hazardous Waste Code: F003
Waste Code Description: THE FOLLOWING SPENT NONHALOGENATED SOLVENTS: XYLENE, ACETONE, ETHYL ACETATE, ETHYL BENZENE, ETHYL ETHER, METHYL ISOBUTYL KETONE, N-BUTYL ALCOHOL, CYCLOHEXANONE, AND METHANOL; ALL SPENT SOLVENT MIXTURES/BLENDS CONTAINING, BEFORE USE, ONLY THE ABOVE SPENT NONHALOGENATED SOLVENTS; AND ALL SPENT SOLVENT MIXTURES/BLENDS CONTAINING, BEFORE USE, ONE OR MORE OF THE ABOVE NONHALOGENATED SOLVENTS, AND A TOTAL OF TEN PERCENT OR MORE (BY VOLUME) OF ONE OR MORE OF THOSE SOLVENTS LISTED IN F001, F002, F004, AND F005; AND STILL BOTTOMS FROM THE RECOVERY OF THESE SPENT SOLVENTS AND SPENT SOLVENT MIXTURES.

Hazardous Waste Code: F005
Waste Code Description: THE FOLLOWING SPENT NONHALOGENATED SOLVENTS: TOLUENE, METHYL ETHYL KETONE, CARBON DISULFIDE, ISOBUTANOL, PYRIDINE, BENZENE, 2-ETHOXYETHANOL, AND 2-NITROPROPANE; ALL SPENT SOLVENT MIXTURES/BLENDS CONTAINING, BEFORE USE, A TOTAL OF TEN PERCENT OR MORE (BY VOLUME) OF ONE OR MORE OF THE ABOVE NONHALOGENATED SOLVENTS OR THOSE SOLVENTS LISTED IN F001, F002, OR F004; AND STILL BOTTOMS FROM THE RECOVERY OF THESE SPENT SOLVENTS AND SPENT SOLVENT MIXTURES.

Hazardous Waste Handler Details

Sequence No: 1
Receive Date: 20060101
Handler Name: SPRAY TECH INC
Source Type: Implementer
Federal Waste Generator Code: 3
Generator Code Description: Very Small Quantity Generator

Hazardous Waste Handler Details

Sequence No: 2
Receive Date: 20070101
Handler Name: SPRAY TECH INC
Source Type: Implementer
Federal Waste Generator Code: 3
Generator Code Description: Very Small Quantity Generator

Hazardous Waste Handler Details

Sequence No: 20
Receive Date: 20141203
Handler Name: SPRAY TECH
Source Type: Notification
Federal Waste Generator Code: N
Generator Code Description: Not a Generator, Verified

Waste Code Details

Hazardous Waste Code: D008
Waste Code Description: LEAD

Owner/Operator Details

Owner/Operator Ind: Current Operator	Street No:
Type: Private	Street 1: NOT REQUIRED
Name: GEORGE YIASHIA	Street 2:
Date Became Current:	City: NOT REQUIRED
Date Ended Current:	State: NJ
Phone: 609-555-1212	Country: US
Source Type: Implementer	Zip Code: 99999
Owner/Operator Ind: Current Owner	Street No:

Map Key	Number of Records	Direction	Distance (mi/ft)	Elev/Diff (ft)	Site	DB
Type:	Private				Street 1:	NOT REQUIRED
Name:	GEORGE YIASHIA				Street 2:	
Date Became Current:					City:	NOT REQUIRED
Date Ended Current:					State:	NJ
Phone:	609-555-1212				Country:	
Source Type:	Notification				Zip Code:	99999
Owner/Operator Ind:	Current Owner				Street No:	
Type:	Private				Street 1:	NOT REQUIRED
Name:	GEORGE YIASHIA				Street 2:	
Date Became Current:					City:	NOT REQUIRED
Date Ended Current:					State:	NJ
Phone:	609-555-1212				Country:	US
Source Type:	Implementer				Zip Code:	99999
Owner/Operator Ind:	Current Operator				Street No:	
Type:	Private				Street 1:	800 MEMORIAL AVE
Name:	SPRAY TECH				Street 2:	
Date Became Current:	20141203				City:	CAMDEN
Date Ended Current:					State:	NJ
Phone:	609-338-8960				Country:	US
Source Type:	Notification				Zip Code:	08103
Owner/Operator Ind:	Current Owner				Street No:	
Type:	Other				Street 1:	800 MEMORIAL AVE
Name:	SPRAY TECH				Street 2:	
Date Became Current:	20141203				City:	CAMDEN
Date Ended Current:					State:	NJ
Phone:	609-338-8960				Country:	US
Source Type:	Notification				Zip Code:	08103

Historical Handler Details

Receive Dt:	20070101
Generator Code Description:	Very Small Quantity Generator
Handler Name:	SPRAY TECH INC
Receive Dt:	20060101
Generator Code Description:	Very Small Quantity Generator
Handler Name:	SPRAY TECH INC
Receive Dt:	19920402
Generator Code Description:	Small Quantity Generator
Handler Name:	SPRAY TECH INC

107	2 of 12	NNE	0.23 / 1,192.37	18.49 / 7	TALON MFG INC 800 MEMORIAL AVE CAMDEN NJ 08103	NJEMS
Site ID:	125465				Address 1:	800 MEMORIAL AVE
WMA:	18				Address 2:	
GNIS:	885177				Address 3:	
HUC11:	02040202110				Mun Code:	0408
HUC14:	02040202110060				Mun:	CAMDEN CITY
SSN:	0408				Municipality:	CAMDEN CITY
Object ID:	60159				County:	CAMDEN
Key:	3400710000				Zip Code:	08103
WMA Name:	Lower Delaware				X Coord No:	321666
Wregion:	5				Y Coord No:	402677
WR Name:	Lower Delaware				Latitude:	39.9373618881944
W Name:	Cooper River				Longitude:	-75.1079333035671
SW Name:	Cooper River (below Rt 130)				Coord Orig:	DEP-GIS
Global ID:	{B557920E-9B3F-4A41-A228-829CF7947BAB}				Coord Sys:	NJ STATE PLANE (NAD83) - USFEET
Coord Type:	Exact Address Match					

Map Key	Number of Records	Direction	Distance (mi/ft)	Elev/Diff (ft)	Site	DB
107	3 of 12	NNE	0.23 / 1,192.37	18.49 / 7	SPRAY TECH INC 800 MEMORIAL AVE CAMDEN NJ 08103	NJEMS
Site ID:	10353				Address 1:	800 MEMORIAL AVE
WMA:	18				Address 2:	
GNIS:	885177				Address 3:	
HUC11:	02040202110				Mun Code:	0408
HUC14:	02040202110060				Mun:	CAMDEN CITY
SSN:	0408				Municipality:	CAMDEN CITY
Object ID:	59715				County:	CAMDEN
Key:	3400710000				Zip Code:	08103
WMA Name:	Lower Delaware				X Coord No:	321744
Wregion:	5				Y Coord No:	402406
WR Name:	Lower Delaware				Latitude:	39.9366193846532
W Name:	Cooper River				Longitude:	-75.1076485554051
SW Name:	Cooper River (below Rt 130)				Coord Orig:	DEP-GIS
Global ID:	{2E37A1C5-1A9D-4DD7-877B-0F77F5A475A7}				Coord Sys:	NJ STATE PLANE (NAD83) - USFEET
Coord Type:	GPS					
107	4 of 12	NNE	0.23 / 1,192.37	18.49 / 7	SPRAY TECH 800 MEMORIAL AVE Camden City NJ 103	ALL SITES
Site ID:	10353					
PI ID:	040800513001					
Type:	DPCC NON-MAJOR FACILITIES					
Program:	DPCC					
107	5 of 12	NNE	0.23 / 1,192.37	18.49 / 7	TALON MFG INC 800 MEMORIAL AVE Camden City NJ 103	ALL SITES
Site ID:	125465					
PI ID:	51782					
Type:	AIR NON-REGULATED					
Program:	Air					
107	6 of 12	NNE	0.23 / 1,192.37	18.49 / 7	PRECISION METAL COMPONENTS 800 MEMORIAL AVE Camden City NJ 103	ALL SITES
Site ID:	10353					
PI ID:	51731					
Type:	AIR NON-REGULATED					
Program:	Air					
107	7 of 12	NNE	0.23 / 1,192.37	18.49 / 7	SPRAY TECH 800 MEMORIAL AVE Camden City NJ 103	ALL SITES
Site ID:	10353					
PI ID:	NJD982188518					
Type:	HW GENERATOR					
Program:	Hazardous Waste					

Map Key	Number of Records	Direction	Distance (mi/ft)	Elev/Diff (ft)	Site	DB	
107	8 of 12	NNE	0.23 / 1,192.37	18.49 / 7	SPRAY TECH INC 800 MEMORIAL AVE Camden City NJ 103	ALL SITES	
Site ID:	10353	PI ID:	NRG100000540	Type:	HW NON REGULATED	Program:	Hazardous Waste
107	9 of 12	NNE	0.23 / 1,192.37	18.49 / 7	PRECISION METAL COMPONENT 800 MEMORIAL AVE Camden City NJ 103	ALL SITES	
Site ID:	10353	PI ID:	165294	Type:	NJPDES	Program:	Water Quality
107	10 of 12	NNE	0.23 / 1,192.37	18.49 / 7	SPRAY TECH INC 800 MEMORIAL AVE Camden City NJ 103	ALL SITES	
Site ID:	10353	PI ID:	50904	Type:	AIR	Program:	Air
107	11 of 12	NNE	0.23 / 1,192.37	18.49 / 7	SPRAY TECH 800 MEMORIAL AVE Camden City NJ 103	ALL SITES	
Site ID:	10353	PI ID:	00000022141	Type:	POLLUTION PREVENTION/RIGHT TO KNOW	Program:	Right-to-Know
107	12 of 12	NNE	0.23 / 1,192.37	18.49 / 7	SPRAY TECH 800 MEMORIAL AVE Camden City NJ 103	ALL SITES	
Site ID:	10353	PI ID:	CS34	Type:	SOLID WASTE NON-REGULATED	Program:	Solid Waste
108	1 of 2	SE	0.23 / 1,203.62	20.44 / 9	JENNIFER GROCERY 1400 ROSE ST CAMDEN NJ 08104	NJEMS	
Site ID:	215408	Address 1:	1400 ROSE ST	WMA:	18	Address 2:	
GNIS:	885177	Address 3:		HUC11:	02040202110	Mun Code:	0408
HUC14:	02040202110060	Mun:	CAMDEN CITY	SSN:	0408	Municipality:	CAMDEN CITY
Object ID:	58794	County:	CAMDEN	Key:	3400710000	Zip Code:	08104
WMA Name:	Lower Delaware	X Coord No:	322196	Wregion:	5	Y Coord No:	400103
WR Name:	Lower Delaware	Latitude:	39.9303055161427				

Map Key	Number of Records	Direction	Distance (mi/ft)	Elev/Diff (ft)	Site	DB
---------	-------------------	-----------	------------------	----------------	------	----

W Name:	Cooper River	Longitude:	-75.105980867129
SW Name:	Cooper River (below Rt 130)	Coord Orig:	DEP-GIS
Global ID:	{66D9B23F-08AE-4E67-A256-811C43BC4424}	Coord Sys:	NJ STATE PLANE (NAD83) - USFEET
Coord Type:	GIS Parcel Centroid		

108	2 of 2	SE	0.23 / 1,203.62	20.44 / 9	JENNIFER GROCERY 1400 ROSE ST Camden City NJ 104	ALL SITES
---------------------	--------	----	--------------------	--------------	--	-----------

Site ID:	215408
PI ID:	NL001339
Type:	COMMERCIAL ENTITY
Program:	Pesticides

109	1 of 2	E	0.23 / 1,211.02	13.49 / 2	WITES CLEANERS 1177-79 HADDON AVE CAMDEN NJ 08103-2854	RCRA NON GEN
---------------------	--------	---	--------------------	--------------	--	-----------------

EPA Handler ID:	NJD162333272
Gen Status Universe:	No Report
Contact Name:	
Contact Address:	1177-79 , HADDON AVE , , CAMDEN , NJ, 08103 , US
Contact Phone No and Ext:	
Contact Email:	
Contact Country:	US
County Name:	CAMDEN
EPA Region:	02
Land Type:	
Receive Date:	20070101

Violation/Evaluation Summary

Note: NO VIOLATIONS: All of the compliance records associated with this facility (EPA ID) indicate NO VIOLATIONS; Compliance Monitoring and Enforcement table dated May, 2020.

Evaluation Details

Evaluation Start Date:	19971219
Evaluation Type Description:	COMPLIANCE EVALUATION INSPECTION ON-SITE
Violation Short Description:	
Return to Compliance Date:	
Evaluation Agency:	EPA

Handler Summary

Importer Activity:	No
Mixed Waste Generator:	No
Transporter Activity:	No
Transfer Facility:	No
Onsite Burner Exemption:	No
Furnace Exemption:	No
Underground Injection Activity:	No
Commercial TSD:	No
Used Oil Transporter:	No
Used Oil Transfer Facility:	No
Used Oil Processor:	No
Used Oil Refiner:	No
Used Oil Burner:	No
Used Oil Market Burner:	No
Used Oil Spec Marketer:	No

Map Key	Number of Records	Direction	Distance (mi/ft)	Elev/Diff (ft)	Site	DB
---------	-------------------	-----------	------------------	----------------	------	----

Hazardous Waste Handler Details

Sequence No: 1
Receive Date: 19880328
Handler Name: WITES CLEANERS
Source Type: Notification
Federal Waste Generator Code: 2
Generator Code Description: Small Quantity Generator

Waste Code Details

Hazardous Waste Code: F002
Waste Code Description: THE FOLLOWING SPENT HALOGENATED SOLVENTS: TETRACHLOROETHYLENE, METHYLENE CHLORIDE, TRICHLOROETHYLENE, 1,1,1-TRICHLOROETHANE, CHLOROBENZENE, 1,1,2-TRICHLORO-1,2,2-TRIFLUOROETHANE, ORTHO-DICHLOROBENZENE, TRICHLOROFLUOROMETHANE, AND 1,1,2, TRICHLOROETHANE; ALL SPENT SOLVENT MIXTURES/BLENDS CONTAINING, BEFORE USE, A TOTAL OF TEN PERCENT OR MORE (BY VOLUME) OF ONE OR MORE OF THE ABOVE HALOGENATED SOLVENTS OR THOSE SOLVENTS LISTED IN F001, F004, AND F005; AND STILL BOTTOMS FROM THE RECOVERY OF THESE SPENT SOLVENTS AND SPENT SOLVENT MIXTURES.

Hazardous Waste Handler Details

Sequence No: 1
Receive Date: 20060101
Handler Name: WITES CLEANERS
Source Type: Implementer
Federal Waste Generator Code: N
Generator Code Description: Not a Generator, Verified

Hazardous Waste Handler Details

Sequence No: 2
Receive Date: 20070101
Handler Name: WITES CLEANERS
Source Type: Implementer
Federal Waste Generator Code: N
Generator Code Description: Not a Generator, Verified

Owner/Operator Details

Owner/Operator Ind: Current Owner	Street No:	
Type: Private	Street 1:	NOT REQUIRED
Name: DAVID WHITE	Street 2:	
Date Became Current:	City:	NOT REQUIRED
Date Ended Current:	State:	WY
Phone: 212-555-1212	Country:	
Source Type: Notification	Zip Code:	99999

Owner/Operator Ind: Current Operator	Street No:	
Type: Private	Street 1:	NOT REQUIRED
Name: DAVID WHITE	Street 2:	
Date Became Current:	City:	NOT REQUIRED
Date Ended Current:	State:	WY
Phone: 212-555-1212	Country:	US
Source Type: Implementer	Zip Code:	99999

Owner/Operator Ind: Current Owner	Street No:	
Type: Private	Street 1:	NOT REQUIRED
Name: DAVID WHITE	Street 2:	
Date Became Current:	City:	NOT REQUIRED
Date Ended Current:	State:	WY
Phone: 212-555-1212	Country:	US
Source Type: Implementer	Zip Code:	99999

Map Key	Number of Records	Direction	Distance (mi/ft)	Elev/Diff (ft)	Site	DB
---------	-------------------	-----------	------------------	----------------	------	----

Historical Handler Details

Receive Dt: 20060101
 Generator Code Description: Not a Generator, Verified
 Handler Name: WITES CLEANERS

Receive Dt: 19880328
 Generator Code Description: Small Quantity Generator
 Handler Name: WITES CLEANERS

109	2 of 2	E	0.23 / 1,211.02	13.49 / 2	WITES CLEANERS 1177-79 HADDON AVE Camden City NJ 103	ALL SITES
---------------------	--------	---	--------------------	--------------	--	-----------

Site ID: 10391
 PI ID: NJX000265942
 Type: HW GENERATOR
 Program: Hazardous Waste

110	1 of 4	N	0.23 / 1,222.94	18.62 / 7	CAMDEN CITY SEWER DEPT PINE ST & MEMORIAL AVE CAMDEN NJ 08103	NJEMS
---------------------	--------	---	--------------------	--------------	---	-------

Site ID:	271784	Address 1:	PINE ST & MEMORIAL AVE
WMA:	18	Address 2:	
GNIS:	885177	Address 3:	
HUC11:	02040202110	Mun Code:	0408
HUC14:	02040202110060	Mun:	CAMDEN CITY
SSN:	0408	Municipality:	CAMDEN CITY
Object ID:	60160	County:	CAMDEN
Key:	3400710000	Zip Code:	08103
WMA Name:	Lower Delaware	X Coord No:	321666
Wregion:	5	Y Coord No:	402683
WR Name:	Lower Delaware	Latitude:	39.9373783596363
W Name:	Cooper River	Longitude:	-75.1079334493192
SW Name:	Cooper River (below Rt 130)	Coord Orig:	DEP-GIS
Global ID:	{045DFAE0-6F12-48B4-85E4-832C399FB626}	Coord Sys:	NJ STATE PLANE (NAD83) - USFEET
Coord Type:	Approx. Addr. Match		

110	2 of 4	N	0.23 / 1,222.94	18.62 / 7	PON TEBROS INC PINE ST & MEMORIAL AVE CAMDEN NJ 08009	NJEMS
---------------------	--------	---	--------------------	--------------	---	-------

Site ID:	126453	Address 1:	PINE ST & MEMORIAL AVE
WMA:	18	Address 2:	
GNIS:	885177	Address 3:	
HUC11:	02040202110	Mun Code:	0408
HUC14:	02040202110060	Mun:	CAMDEN CITY
SSN:	0408	Municipality:	CAMDEN CITY
Object ID:	59976	County:	CAMDEN
Key:	3400710000	Zip Code:	08009
WMA Name:	Lower Delaware	X Coord No:	321856
Wregion:	5	Y Coord No:	402552
WR Name:	Lower Delaware	Latitude:	39.9370222832622
W Name:	Cooper River	Longitude:	-75.1072526830131
SW Name:	Cooper River (below Rt 130)	Coord Orig:	DEP-GIS
Global ID:	{28784910-460F-4B0F-BCCB-18585F4E4271}	Coord Sys:	NJ STATE PLANE (NAD83) - USFEET
Coord Type:	GIS Parcel Centroid		

Map Key	Number of Records	Direction	Distance (mi/ft)	Elev/Diff (ft)	Site	DB
110	3 of 4	N	0.23 / 1,222.94	18.62 / 7	CAMDEN CITY SEWER DEPT PINE & MEMORIAL AVE Camden City NJ 103	ALL SITES
Site ID:	271784					
PI ID:	NJP000877175					
Type:	HW GENERATOR					
Program:	Hazardous Waste					
110	4 of 4	N	0.23 / 1,222.94	18.62 / 7	PON TEBROS INC PINE & E MEMORIAL AVE Camden City NJ 009	ALL SITES
Site ID:	126453					
PI ID:	CS75					
Type:	SOLID WASTE NON-REGULATED					
Program:	Solid Waste					
111	1 of 2	E	0.23 / 1,225.60	13.45 / 2	DAVID & BENJAMIN WHITE 1177 HADDON AVENUE Camden City NJ 103	ALL SITES
Site ID:	10391					
PI ID:	22033400000					
Type:	POLLUTION PREVENTION/RIGHT TO KNOW					
Program:	Right-to-Know					
111	2 of 2	E	0.23 / 1,225.60	13.45 / 2	WHITES CLEANING SERVICE 1177 HADDON AVE Camden City NJ 103	ALL SITES
Site ID:	10391					
PI ID:	NRG100000524					
Type:	HW NON REGULATED					
Program:	Hazardous Waste					
112	1 of 2	E	0.24 / 1,241.14	13.88 / 3	WHITES CLEANING SERVICE 1177 1179 HADDON AVE CAMDEN NJ 08103	NJEMS
Site ID:	10391	Address 1:	1177 1179 HADDON AVE			
WMA:	18	Address 2:				
GNIS:	885177	Address 3:				
HUC11:	02040202110	Mun Code:	0408			
HUC14:	02040202110060	Mun:	CAMDEN CITY			
SSN:	0408	Municipality:	CAMDEN CITY			
Object ID:	59851	County:	CAMDEN			
Key:	3400710000	Zip Code:	08103			
WMA Name:	Lower Delaware	X Coord No:	322850			
Wregion:	5	Y Coord No:	400949			
WR Name:	Lower Delaware	Latitude:	39.9326401624569			
W Name:	Cooper River	Longitude:	-75.1036691796262			
SW Name:	Cooper River (below Rt 130)	Coord Orig:	DEP-GIS			
Global ID:	{9C85FD65-0D99-4465-88BE-A0254FF4485A}	Coord Sys:	NJ STATE PLANE (NAD83) - USFEET			
Coord Type:	GPS					
112	2 of 2	E	0.24 / 1,241.14	13.88 / 3	WHITE'S SIXTY MINUTE CLEANING 1177 1179 HADDON AVE Camden City NJ 103	ALL SITES

Map Key	Number of Records	Direction	Distance (mi/ft)	Elev/Diff (ft)	Site	DB
Site ID:		10391				
PI ID:		L5059				
Type:		AIR				
Program:		Air				

113	1 of 1	NW	0.24 / 1,246.84	15.91 / 5	ERICK INDUSTRIES INC 827 829 9TH ST CAMDEN NJ 08103	NJEMS
---------------------	--------	----	--------------------	--------------	---	-------

Site ID:	31814	Address 1:	827 829 9TH ST
WMA:	18	Address 2:	
GNIS:	885177	Address 3:	
HUC11:	02040202110	Mun Code:	0408
HUC14:	02040202110060	Mun:	CAMDEN CITY
SSN:	0408	Municipality:	CAMDEN CITY
Object ID:	60415	County:	CAMDEN
Key:	3400710000	Zip Code:	08103
WMA Name:	Lower Delaware	X Coord No:	320448
Wregion:	5	Y Coord No:	402161
WR Name:	Lower Delaware	Latitude:	39.9359224853984
W Name:	Cooper River	Longitude:	-75.1122643697633
SW Name:	Cooper River (below Rt 130)	Coord Orig:	DEP-GIS
Global ID:	{425DC572-EA4F-4615-AAE8-A063F7D19654}	Coord Sys:	NJ STATE PLANE (NAD83) - USFEET
Coord Type:	GPS		

114	1 of 6	WNW	0.24 / 1,262.54	20.01 / 9	CITY OF CAMDEN BD OF ED WAREHOUSE 901 S 8TH ST CAMDEN NJ 08103	RCRA NON GEN
---------------------	--------	-----	--------------------	--------------	---	-----------------

EPA Handler ID:	NJN986631489
Gen Status Universe:	No Report
Contact Name:	STEVE NICOLELLA
Contact Address:	901 S 8TH ST , , CAMDEN , NJ, 08103 , US
Contact Phone No and Ext:	856-966-2613
Contact Email:	
Contact Country:	US
County Name:	CAMDEN
EPA Region:	02
Land Type:	Municipal
Receive Date:	20120425

Violation/Evaluation Summary

Note: NO RECORDS: As of May 2020, there are no Compliance Monitoring and Enforcement (violation) records associated with this facility (EPA ID).

Handler Summary

Importer Activity:	No
Mixed Waste Generator:	No
Transporter Activity:	No
Transfer Facility:	No
Onsite Burner Exemption:	No
Furnace Exemption:	No
Underground Injection Activity:	No
Commercial TSD:	No
Used Oil Transporter:	No
Used Oil Transfer Facility:	No
Used Oil Processor:	No
Used Oil Refiner:	No

Map Key	Number of Records	Direction	Distance (mi/ft)	Elev/Diff (ft)	Site	DB
Used Oil Burner:		No				
Used Oil Market Burner:		No				
Used Oil Spec Marketer:		No				

Hazardous Waste Handler Details

Sequence No: 20
Receive Date: 20120425
Handler Name: CITY OF CAMDEN BD OF ED WAREHOUSE
Source Type: Notification
Federal Waste Generator Code: N
Generator Code Description: Not a Generator, Verified

Waste Code Details

Hazardous Waste Code: D001
Waste Code Description: IGNITABLE WASTE

Owner/Operator Details

Owner/Operator Ind: Current Owner	Street No:	
Type: Other	Street 1:	901 S 8TH ST
Name: CAMDEN BD OF ED WAREHOUSE	Street 2:	
Date Became Current: 20120425	City:	CAMDEN
Date Ended Current:	State:	NJ
Phone: 856-966-2613	Country:	US
Source Type: Notification	Zip Code:	08103

Owner/Operator Ind: Current Operator	Street No:	
Type: Private	Street 1:	901 S 8TH ST
Name: CAMDEN BD OF ED WAREHOUSE	Street 2:	
Date Became Current: 20120425	City:	CAMDEN
Date Ended Current:	State:	NJ
Phone: 856-966-2613	Country:	US
Source Type: Notification	Zip Code:	08103

114	2 of 6	WNW	0.24 / 1,262.54	20.01 / 9	CITY OF CAMDEN BD OF ED 901 S 8TH ST Camden City NJ	SHWS
---------------------	--------	-----	--------------------	--------------	---	------

Site ID: 10357	Community Code:	
Category:	Lead:	
Status:	Unk Contam Source:	
Status Dt:	Dataload Date:	
NPL Status:	Home Owner:	No
NPL Date:	PI No:	015078
Eng Control Status:	PI Name:	CITY OF CAMDEN BD OF ED
Eng Control Date:	County:	
Deed Notice Status:	Municipality (GIS):	
Deed Notice Date:	Zip Code:	
CEA Status:	CEA Date:	
Remediation Level:	X Coordinate:	
Remedial L:	Y Coordinate:	
PI Name (GIS Open Data):		
Address (GIS):		
Address (Data Miner): 901 S 8TH ST		
City (Data Miner): Camden City		
County (Data Miner): Camden		
Coordinate:		
Status (Data Miner): Closed Sites with Remediated Contamination		

114	3 of 6	WNW	0.24 / 1,262.54	20.01 / 9	CAMDEN CITY SCH DIST MAINTENANCE WAREHOUSE	NJEMS
---------------------	--------	-----	--------------------	--------------	---	-------

Map Key	Number of Records	Direction	Distance (mi/ft)	Elev/Diff (ft)	Site	DB
					901 S 8TH ST CAMDEN NJ 08102	
Site ID:	10357				Address 1: 901 S 8TH ST	
WMA:	18				Address 2:	
GNIS:	885177				Address 3:	
HUC11:	02040202110				Mun Code: 0408	
HUC14:	02040202110060				Mun: CAMDEN CITY	
SSN:	0408				Municipality: CAMDEN CITY	
Object ID:	59953				County: CAMDEN	
Key:	3400710000				Zip Code: 08102	
WMA Name:	Lower Delaware				X Coord No: 320032	
Wregion:	5				Y Coord No: 401882	
WR Name:	Lower Delaware				Latitude: 39.9351487186527	
W Name:	Cooper River				Longitude: -75.1137410560669	
SW Name:	Cooper River (below Rt 130)				Coord Orig: DEP-GIS	
Global ID:	{0F52B5BA-E069-48D1-87A0-DF7D1E8F9F89}				Coord Sys: NJ STATE PLANE (NAD83) - USFEET	
Coord Type:	GPS					

[114](#) 4 of 6 **WNW** 0.24 / 1,262.54 20.01 / 9 **CAMDEN CITY BD OF ED WAREHOUSE** **901 S 8TH ST** **Camden City NJ 103** **ALL SITES**

Site ID: 10357
PI ID: NJN986631489
Type: HW NON REGULATED
Program: Hazardous Waste

[114](#) 5 of 6 **WNW** 0.24 / 1,262.54 20.01 / 9 **CAMDEN CITY SCH DIST- MAINTENANCE WAREHOUSE** **901 S 8TH ST** **Camden City NJ 103** **ALL SITES**

Site ID: 10357
PI ID: 50883
Type: AIR
Program: Air

[114](#) 6 of 6 **WNW** 0.24 / 1,262.54 20.01 / 9 **CAMDEN CITY SCH DIST- MAINTENANCE WAREHOUSE** **901 S 8TH ST** **Camden City NJ** **UST**

PI No: 50883
UST Status(es): 11095
Type UST Reg: CAMDEN CITY SCH DIST- MAINTENANCE WAREHOUSE
PI Name: 901 S 8TH ST
Municipality: **Alternate Address 1:**
County: **Alternate Address 2:** Camden City
Zip Code: **Alt Municipality:** Camden
Alternate County: Camden

Additional Information - GIS Open Data Web Download

Site ID: 10357 **Activity Type:** HW - UST Inspection
Int Doc ID: 26823553 **Aco Exists:**
Doc Status: Inspection Conducted **Coord Type:** GPS
Inspection: 10-Dec-2018 **Coord Sour:** DEP-GIS
Expiration: 01-Jan-1970 **X Coord:** 320032
Period: - **Y Coord:** 401882

Map Key	Number of Records	Direction	Distance (mi/ft)	Elev/Diff (ft)	Site	DB
---------	-------------------	-----------	------------------	----------------	------	----

Coord Syst: NJ State Plane (NAD83) - USFEET
 Global ID: {DBC83390-1171-4FFF-8BC1-E58E3B75E8FC}

115	1 of 9	WNW	0.24 / 1,274.06	20.72 / 10	CITY OF CAMDEN BD OF ED WAREHOUSE 8TH & SPRUCE STS Camden City NJ	DELIST STR
---------------------	--------	-----	--------------------	---------------	--	------------

PI Number: 15078
 Activity NO (CF): LSR120001
 County: Camden County
 Original Source: UST
 Record Date: 10-MAR-2014

115	2 of 9	WNW	0.24 / 1,274.06	20.72 / 10	CITY OF CAMDEN BD OF ED 8TH & SPRUCE STS Camden City NJ	UST
---------------------	--------	-----	--------------------	---------------	---	-----

PI No:	015078	Pref ID No:	015078
UST Status(es):	Inactive	PI ID:	71641
Type UST Reg:	Charitable/Public School	Alternate PI Name:	CITY OF CAMDEN BD OF ED
PI Name:	CITY OF CAMDEN BD OF ED	Alternate Address 1:	8TH & SPRUCE STS
Municipality:	Camden City	Alternate Address 2:	
County:	Camden	Alt Municipality:	Camden City
Zip Code:	08101	Alternate County:	Camden

Tank Contact Information

Type:	Tank Owner	Address Line 1:	1033 CAMBRIDGE ST
First Name:	SCOTT	Address Line 2:	
Mid Init:		City:	Camden
Last Name:	KRISANDA	State:	NJ
Organization:	CITY OF CAMDEN BD OF ED	Zip:	08105

Type:	Facility Operator	Address Line 1:	1033 CAMBRIDGE ST
First Name:	SCOTT	Address Line 2:	
Mid Init:		City:	Camden
Last Name:	KRISANDA	State:	NJ
Organization:	CITY OF CAMDEN BD OF ED	Zip:	08105

Type:	Property Owner	Address Line 1:	1033 CAMBRIDGE ST
First Name:	SCOTT	Address Line 2:	
Mid Init:		City:	Camden
Last Name:	KRISANDA	State:	NJ
Organization:	CITY OF CAMDEN BD OF ED	Zip:	08105

Tank Identification

Tank ID: TANK-5
 Tank No: 0004

Tank Data Information

Tank No:	0004	Tank Compliance:	Yes
Tank Status:	Removed	Compliance Monitor:	Yes
Tank Status Date:	8/26/2019	Overfill Protection:	Yes
Tank Content:	Unleaded Gasoline	Spill Containment:	Yes
Spill Contained:	Yes	Tank Wellhead:	
Tank Size:	5000	Overfill:	Yes
Install Date:	7/1/1992		

Tank Monitoring Information

<i>Map Key</i>	<i>Number of Records</i>	<i>Direction</i>	<i>Distance (mi/ft)</i>	<i>Elev/Diff (ft)</i>	<i>Site</i>	<i>DB</i>
----------------	--------------------------	------------------	-------------------------	-----------------------	-------------	-----------

<i>Tank Pipe:</i>		Tank				
<i>Type:</i>		In-tank(automatic)monitoring				
<i>Tank Pipe:</i>		Pipe				
<i>Type:</i>		Automatic line leak detector				
<i>Tank Pipe:</i>		Pipe				
<i>Type:</i>		Other: Safe (European) Suction				
<i>Tank Pipe:</i>		Tank				
<i>Type:</i>		Tightness Test				
<i>Tank Pipe:</i>		Pipe				
<i>Type:</i>		Tightness Test				

Tank/Pipe Content Information

<i>Tank/Pipe:</i>		Tank				
<i>Type:</i>		Fiberglass-coated steel				
<i>Tank/Pipe:</i>		Pipe				
<i>Type:</i>		Fiberglass-reinforced plastic				

Tank/Pipe Structure

<i>Tank Structure:</i>		Double Wall				
<i>Pipe Structure Tank UST:</i>		Double Wall				

Tank Identification

<i>Tank ID:</i>		TANK-2				
<i>Tank No:</i>		E2				

Tank Data Information

<i>Tank No:</i>	E2	<i>Tank Compliance:</i>	No
<i>Tank Status:</i>	Removed	<i>Compliance Monitor:</i>	No
<i>Tank Status Date:</i>	7/14/1995	<i>Overfill Protection:</i>	Yes
<i>Tank Content:</i>	Unleaded Gasoline	<i>Spill Containment:</i>	No
<i>Spill Contained:</i>	No	<i>Tank Wellhead:</i>	
<i>Tank Size:</i>	0	<i>Overfill:</i>	Yes
<i>Install Date:</i>	1/1/1983		

Tank Monitoring Information

<i>Tank Pipe:</i>		Pipe				
<i>Type:</i>		None				
<i>Tank Pipe:</i>		Tank				
<i>Type:</i>		None				

Tank/Pipe Content Information

<i>Tank/Pipe:</i>		Tank				
<i>Type:</i>		Bare steel				
<i>Tank/Pipe:</i>		Pipe				
<i>Type:</i>		Bare steel				

Tank/Pipe Structure

Tank Structure: Single Wall
 Pipe Structure Tank UST: Single Wall

Tank Identification

Tank ID: TANK-1
 Tank No: E1

Tank Data Information

Tank No:	E1	Tank Compliance:	No
Tank Status:	Removed	Compliance Monitor:	No
Tank Status Date:	7/14/1995	Overfill Protection:	Yes
Tank Content:	Leaded Gasoline	Spill Containment:	No
Spill Contained:	No	Tank Wellhead:	
Tank Size:	0	Overfill:	Yes
Install Date:	1/1/1979		

Tank Monitoring Information

Tank Pipe: Pipe
 Type: None

Tank Pipe: Tank
 Type: None

Tank/Pipe Content Information

Tank/Pipe: Tank
 Type: Bare steel

Tank/Pipe: Pipe
 Type: Bare steel

Tank/Pipe Structure

Tank Structure: Single Wall
 Pipe Structure Tank UST: Single Wall

Tank Identification

Tank ID: TANK-3
 Tank No: E3

Tank Data Information

Tank No:	E3	Tank Compliance:	No
Tank Status:	Removed	Compliance Monitor:	No
Tank Status Date:	7/14/1995	Overfill Protection:	Yes
Tank Content:	Medium Diesel Fuel (No. 2-D)	Spill Containment:	No
Spill Contained:	No	Tank Wellhead:	
Tank Size:	0	Overfill:	Yes
Install Date:	1/1/1959		

Tank Monitoring Information

Tank Pipe: Tank
 Type: None

Tank Pipe: Pipe
 Type: None

Tank/Pipe Content Information

Tank/Pipe: Pipe
 Type: Bare steel

Tank/Pipe: Tank
 Type: Bare steel

Tank/Pipe Structure

Tank Structure: Single Wall
 Pipe Structure Tank UST: Single Wall

Tank Identification

Tank ID: TANK-8
 Tank No: 0006

Tank Data Information

Tank No:	0006	Tank Compliance:	Yes
Tank Status:	Removed	Compliance Monitor:	Yes
Tank Status Date:	8/26/2019	Overfill Protection:	Yes
Tank Content:	Heating Oil (No. 2)	Spill Containment:	Yes
Spill Contained:	Yes	Tank Wellhead:	
Tank Size:	2000	Overfill:	Yes
Install Date:	7/1/1992		

Tank Monitoring Information

Tank Pipe: Pipe
 Type: Tightness Test

Tank Pipe: Tank
 Type: In-tank(automatic)monitoring

Tank Pipe: Tank
 Type: Tightness Test

Tank Pipe: Pipe
 Type: Automatic line leak detector

Tank/Pipe Content Information

Tank/Pipe: Pipe
 Type: Fiberglass-reinforced plastic

Tank/Pipe: Tank
 Type: Fiberglass-coated steel

Tank/Pipe Structure

Tank Structure: Double Wall
 Pipe Structure Tank UST: Double Wall

Tank Identification

Map Key	Number of Records	Direction	Distance (mi/ft)	Elev/Diff (ft)	Site	DB
---------	-------------------	-----------	------------------	----------------	------	----

Tank ID: TANK-6
 Tank No: 0005

Tank Data Information

Tank No:	0005	Tank Compliance:	Yes
Tank Status:	Removed	Compliance Monitor:	Yes
Tank Status Date:	8/26/2019	Overfill Protection:	Yes
Tank Content:	Light Diesel Fuel (No. 1-D)	Spill Containment:	Yes
Spill Contained:	Yes	Tank Wellhead:	
Tank Size:	5000	Overfill:	Yes
Install Date:	7/1/1992		

Tank Monitoring Information

Tank Pipe:	Pipe
Type:	Tightness Test
Tank Pipe:	Tank
Type:	In-tank(automatic)monitoring
Tank Pipe:	Pipe
Type:	Other: Safe (European) Suction
Tank Pipe:	Tank
Type:	Tightness Test
Tank Pipe:	Pipe
Type:	Automatic line leak detector

Tank/Pipe Content Information

Tank/Pipe:	Tank
Type:	Fiberglass-coated steel
Tank/Pipe:	Pipe
Type:	Fiberglass-reinforced plastic

Tank/Pipe Structure

Tank Structure:	Double Wall
Pipe Structure Tank UST:	Double Wall

Additional Information - GIS Open Data Web Download

Site ID:	10357	Activity Type:	Updated UST Registration
Int Doc ID:	27993030	Aco Exists:	
Doc Status:	Terminated	Coord Type:	GPS
Inspection:	01-Jan-1970	Coord Sour:	DEP-GIS
Expiration:	30-Jun-1998	X Coord:	320032
Period:	06/29/1998-06/30/1998	Y Coord:	401882
Coord Syst:	NJ State Plane (NAD83) - USFEET		
Global ID:	{26B06089-833F-43BD-BFB6-E88571A1A637}		

Additional Information - GIS Open Data Web Download

Site ID:	10357	Activity Type:	HW - UST Inspection
Int Doc ID:	26823503	Aco Exists:	
Doc Status:	Inspection Conducted	Coord Type:	GPS
Inspection:	10-Dec-2018	Coord Sour:	DEP-GIS
Expiration:	01-Jan-1970	X Coord:	320032
Period:	-	Y Coord:	401882

Map Key	Number of Records	Direction	Distance (mi/ft)	Elev/Diff (ft)	Site	DB
---------	-------------------	-----------	------------------	----------------	------	----

Coord Syst: NJ State Plane (NAD83) - USFEET
 Global ID: {163D5C13-590E-4994-9430-E43662AE985E}

Financial Responsibility

Financial Type:	INSURANCE	Expiration:	7/1/16
Financial Carrier:	COMMERCE & INDUSTRY INS CO	Policy Amount:	2,000,000
Effective Date:	7/1/15		

115	3 of 9	WNW	0.24 / 1,274.06	20.72 / 10	8TH STREET & SPRUCE Camden City NJ 08113	LUST
---------------------	--------	-----	--------------------	---------------	---	------

Incident ID:	168891	Injuries:	No
Incident Type:	Underground Storage Tank	Road Closure:	No
Incident Date:	11/28/2005	DEP Requested:	No
Incident Status:	Terminated	Police at Scene:	No
Incident Category:	Other	Firemen at Scene:	No
Incident Loc Type:	Commercial	Public Exposure:	No
Comm Center No:	05-12-02-1214-48	Public Evacuation:	No
Reporter Type:	Citizen Complaint	Facility Evacuated:	No
Reporter Rcvd Date:	12/2/2005	Confidential:	
Reporter Title:	REDACTED	Reporter Name:	REDACTED
Rpt Organization:	REDATED	Incident State:	NJ
Reporter Address:		Incident County:	Camden
Reporter County:		Inci Source County:	Camden
Reporter Municip:		Inci Source Munic:	Camden City
Reporter State:		Inci Source ZIP:	08113
Reporter Zip:		Contact Name:	FRANK INGRAM
Received Date:	12/2/2005		
Incident Source:	CAMDEN BOARD OF ED		
Incident Description:	CALLER SUSPECTS SOIL AROUND A UST IS CONTAMINATED. NO CLEAN UP IS BEING DONE.		
Incident Src Addr:	8TH STREET & SPRUCE		
Incident Src Add 2:			
Location Desc:	MAINTENANCE WAREHOUSE FOR BOARD OF ED		
Incident Database:	OPRA Request - Incidents Data (2002 to Dec 31, 2009)		

Substances Information (2002 to 2009)

Substance ID:	Suspected	Contained:	Yes
Substance Type:	Unknown	Hazmat:	Yes
Quantity:	0.00	TCPA:	No
Units:	unknown	State:	Solid
Substance:	GASOLINE		

Officials Information (2002 to 2009)

Incident Task:	Notification - A310	ER Organizations:	CAMDEN CITY
Incident Task:	Notification - Fax	ER Organizations:	Case Assignment Section

115	4 of 9	WNW	0.24 / 1,274.06	20.72 / 10	8TH STREET & SPRUCE STREET WAREHOUSE 8TH ST & SPRUCE ST CAMDEN NJ 08103	NJEMS
---------------------	--------	-----	--------------------	---------------	--	-------

Site ID:	260317	Address 1:	8TH ST & SPRUCE ST
WMA:	18	Address 2:	
GNIS:	885177	Address 3:	
HUC11:	02040202110	Mun Code:	0408
HUC14:	02040202110060	Mun:	CAMDEN CITY
SSN:	0408	Municipality:	CAMDEN CITY
Object ID:	60223	County:	CAMDEN
Key:	3400710000	Zip Code:	08103

Map Key	Number of Records	Direction	Distance (mi/ft)	Elev/Diff (ft)	Site	DB
WMA Name:	Lower Delaware				X Coord No: 320138	
Wregion:	5				Y Coord No: 402013	
WR Name:	Lower Delaware				Latitude: 39.9355103460539	
W Name:	Cooper River				Longitude: -75.1133662561597	
SW Name:	Cooper River (below Rt 130)				Coord Orig: DEP-GIS	
Global ID:	{E345BEB4-28A8-42F3-AE9D-484B22A7DC62}				Coord Sys: NJ STATE PLANE (NAD83) - USFEET	
Coord Type:	Approx. Addr. Match					

115	5 of 9	WNW	0.24 / 1,274.06	20.72 / 10	CITY OF CAMDEN BD OF ED 8TH & SPRUCE STS Camden City NJ 101	SITE REMEDATION
Site ID:	10357					
PI ID:	015078					
Type:	SRP-PI					
Program:	Site Remediation					

115	6 of 9	WNW	0.24 / 1,274.06	20.72 / 10	8TH & SPRUCE WAREHOUSE 8TH & SPRUCE ST Camden City NJ 103	ALL SITES
Site ID:	260317					
PI ID:	NJD986653020					
Type:	HW GENERATOR					
Program:	Hazardous Waste					

115	7 of 9	WNW	0.24 / 1,274.06	20.72 / 10	CAMDEN CITY BD OF ED MAINT WAREHOUSE 8TH ST & SPRUCE ST Camden City NJ 102	ALL SITES
Site ID:	10357					
PI ID:	165276					
Type:	NJPDES					
Program:	Water Quality					

115	8 of 9	WNW	0.24 / 1,274.06	20.72 / 10	CAMDEN BD OF ED 8TH & SPRUCE ST Camden City NJ 103	ALL SITES
Site ID:	10357					
PI ID:	NJP000773952					
Type:	HW GENERATOR					
Program:	Hazardous Waste					

115	9 of 9	WNW	0.24 / 1,274.06	20.72 / 10	CITY OF CAMDEN BD OF ED 8TH & SPRUCE STS Camden City NJ	UST REM
PI No:	015078					
County:	Camden County					

Details

Activity No: LSR180001

Map Key	Number of Records	Direction	Distance (mi/ft)	Elev/Diff (ft)	Site	DB
116	1 of 1	WNW	0.24 / 1,274.96	20.72 / 10	8TH+SPRUCE STS CAMDEN NJ	HIST LUST

Case No:	01-01-05-1104-13	Operator:	JOYCE
Hazmat:		Caller Name:	REDACTED
Case No2:		Caller Phone:	
TD Log:	72818	Caller Street:	
Dt Received:	05-JAN-01	Caller Municipality:	
Nature of Incident:	Other	Caller State:	
Substances:		Caller Title:	
Substance Identity:		Incident Loc:	Facility
Substance State:		Other Location:	
Substance Name:		Location Phone:	
A310 Letter:	-	Location County:	CAMDEN
TCPA Chemical:		Location Type:	Commercial
Comu Code:	0408	Incident Date:	05-JAN-01
Reference Code:	101	Incident Time:	
Amount Released:		Resp Party:	Known
Release Verifi:		Resp Party Name:	CAMDEN COUNTY BOE
Subst Contained:		Res Party Contact:	THOMAS MUNLYN
Type of Spill:		Resp Party Title:	DIR
Incident Desc:		Resp Party Phone:	856-966-2633
Injuries:	N	Resp Party Street:	201 N.FRONT ST
Public Exposure:	N	Resp Party Munic:	CAMDEN
Facility Evacuation:	N	Resp Party County:	CAMDEN
Police at Scene:	N	Resp Party State:	NJ
Public Evacuation:	N	Resp Zip:	08102
Firemen at Scene:	N	Local Munic Name:	
Assis Required:	N	Local Munic Title:	
Road Closed:	No	Local Munic Phone:	
Contamination:	Land	Local Munic Date:	
Receiving Water:		Local Munic Time:	
Wind Direc Speed:	0	Other Name:	
Direction:		Other Title:	
NJSP Name:		Other Phone:	
NJSP Title:		Other Date:	
NJSP Phone:		Other Time:	
NJSP Date:		A1 Name:	
NJSP Time:		A1 Referral:	
A1 Region:		Date 1:	
A1 Phone:		Date 2:	
A1 Date:		Date 3:	
A1 Time:		A1 Tm:	
Moa:	0	A2 Name:	
Drill:	0	A2 Referral:	
Muni Notify:	0	A2 Region:	
Hazardous:	No	A2 Phone:	
A2 Date:		A2 Time:	
A2 Tm:		A3 Name:	
A3 Referral:		A3 Region:	
A3 Phone:		A3 Date:	
A3 Time:		A3 Tm:	
Date Printed:		Date A310:	
Date Updated:		Date Faxed:	
Location Site:	CAMDEN CO BOE WAREHOUSE		
Comments:			
Status at Scene:	12,000 GAL COMPARTMENTALIZED UST FAILED YEARLY TANK TEST. RETESTING FOR VERIFICATION IN PROGRESS.		

Officials Information

Name:	CAMDEN CITY	Phone:	856-757-7400
Method:	Office	Date:	05-JAN-01
Notify:	MUNIC	Time:	1130
Offiliate:	OPR.#794		

Name: **Phone:**

Map Key	Number of Records	Direction	Distance (mi/ft)	Elev/Diff (ft)	Site	DB
Method:	Faxed			Date:	05-JAN-01	
Notify:	BFO-CAS			Time:		
Offiliate:	DRPSR					
Substances Information						
Chem Code:	01274			Identity:	Suspected	
Substance:	GASOLINE			Substate:	Liquid	
Spill Type:	Continuous			Sign:		
UNNO:	1203			Amount:	0	
TCPA:	N			Unit:	UNKNOWN	
HAZMAT:	Y			Verify:		
Approved:	04-AUG-90			Contained:	No	
Chem Code:	01994			Identity:	Suspected	
Substance:	OIL FUEL			Substate:	Liquid	
Spill Type:	Continuous			Sign:		
UNNO:				Amount:	0	
TCPA:	N			Unit:	UNKNOWN	
HAZMAT:	Y			Verify:		
Approved:	04-AUG-90			Contained:	No	
Chem Code:	00892			Identity:	Suspected	
Substance:	DIESEL FUEL			Substate:	Liquid	
Spill Type:	Continuous			Sign:		
UNNO:				Amount:	0	
TCPA:	N			Unit:	UNKNOWN	
HAZMAT:	Y			Verify:		
Approved:	04-AUG-90			Contained:	No	

[117](#) 1 of 2 E 0.24 / 1,278.42 14.02 / 3 NJDOT CAMDEN CENTRAL GATEWAY HADDON AVE CAMDEN NJ 08103 NJEMS

Site ID: 389665 **Address 1:** HADDON AVE
WMA: 18 **Address 2:**
GNIS: 885177 **Address 3:**
HUC11: 02040202110 **Mun Code:** 0408
HUC14: 02040202110060 **Mun:** CAMDEN CITY
SSN: 0408 **Municipality:** CAMDEN CITY
Object ID: 59764 **County:** CAMDEN
Key: 3400710000 **Zip Code:** 08103
WMA Name: Lower Delaware **X Coord No:** 322899
Wregion: 5 **Y Coord No:** 400908
WR Name: Lower Delaware **Latitude:** 39.9325285170841
W Name: Cooper River **Longitude:** -75.1034934570475
SW Name: Cooper River (below Rt 130) **Coord Orig:** DEP-GIS
Global ID: {7A042E25-B19E-4F34-B742-C1E1E0678B92} **Coord Sys:** NJ STATE PLANE (NAD83) - USFEET
Coord Type: Approx. Addr. Match

[117](#) 2 of 2 E 0.24 / 1,278.42 14.02 / 3 CAMDEN CNTY HADDON AVENUE TRANSIT VILLAGE LINEAR CONSTRUCTION PROJECT HADDON AVE CAMDEN NJ 08103 NJEMS

Site ID: 580184 **Address 1:** HADDON AVE
WMA: 18 **Address 2:**
GNIS: 885177 **Address 3:**
HUC11: 02040202110 **Mun Code:** 0408
HUC14: 02040202110060 **Mun:** CAMDEN CITY
SSN: 0408 **Municipality:** CAMDEN CITY
Object ID: 59765 **County:** CAMDEN
Key: 3400710000 **Zip Code:** 08103

Map Key	Number of Records	Direction	Distance (mi/ft)	Elev/Diff (ft)	Site	DB
WMA Name:	Lower Delaware			X Coord No:	322899	
Wregion:	5			Y Coord No:	400908	
WR Name:	Lower Delaware			Latitude:	39.9325285170841	
W Name:	Cooper River			Longitude:	-75.1034934570475	
SW Name:	Cooper River (below Rt 130)			Coord Orig:	DEP-GIS	
Global ID:	{E908C958-D826-4E0F-AD33-C8B8BE4663F8}			Coord Sys:	NJ STATE PLANE (NAD83) - USFEET	
Coord Type:	Approx. Addr. Match					

[118](#) 1 of 1 **WNW** **0.24 / 1,278.94** **20.72 / 10** **CAMDEN BD OF ED 8TH & SPRUCE ST - WAREHOUSE CAMDEN NJ 08103** **RCRA CESQG**

EPA Handler ID: NJD986653020
Gen Status Universe: Conditionally Exempt Small Quantity Generator
Contact Name: MATTHEW MCDONNELL
Contact Address: 8TH & SPRUCE ST - WAREHOUSE , , CAMDEN , NJ, 08103 , US
Contact Phone No and Ext: 609-661-8114
Contact Email:
Contact Country: US
County Name: CAMDEN
EPA Region: 02
Land Type: District
Receive Date: 20070101

Violation/Evaluation Summary

Note: NO VIOLATIONS: All of the compliance records associated with this facility (EPA ID) indicate NO VIOLATIONS; Compliance Monitoring and Enforcement table dated May, 2020.

Evaluation Details

Evaluation Start Date: 20080304
Evaluation Type Description: COMPLIANCE EVALUATION INSPECTION ON-SITE
Violation Short Description:
Return to Compliance Date:
Evaluation Agency: EPA

Handler Summary

Importer Activity: No
Mixed Waste Generator: No
Transporter Activity: No
Transfer Facility: No
Onsite Burner Exemption: No
Furnace Exemption: No
Underground Injection Activity: No
Commercial TSD: No
Used Oil Transporter: No
Used Oil Transfer Facility: No
Used Oil Processor: No
Used Oil Refiner: No
Used Oil Burner: No
Used Oil Market Burner: No
Used Oil Spec Marketer: No

Hazardous Waste Handler Details

Sequence No: 1
Receive Date: 19930830
Handler Name: CAMDEN BD OF ED
Federal Waste Generator Code: 3
Generator Code Description: Very Small Quantity Generator

Map Key	Number of Records	Direction	Distance (mi/ft)	Elev/Diff (ft)	Site	DB
---------	-------------------	-----------	------------------	----------------	------	----

Source Type: Notification

Waste Code Details

Hazardous Waste Code: D001
Waste Code Description: IGNITABLE WASTE

Hazardous Waste Code: F003
Waste Code Description: THE FOLLOWING SPENT NONHALOGENATED SOLVENTS: XYLENE, ACETONE, ETHYL ACETATE, ETHYL BENZENE, ETHYL ETHER, METHYL ISOBUTYL KETONE, N-BUTYL ALCOHOL, CYCLOHEXANONE, AND METHANOL; ALL SPENT SOLVENT MIXTURES/BLENDS CONTAINING, BEFORE USE, ONLY THE ABOVE SPENT NONHALOGENATED SOLVENTS; AND ALL SPENT SOLVENT MIXTURES/BLENDS CONTAINING, BEFORE USE, ONE OR MORE OF THE ABOVE NONHALOGENATED SOLVENTS, AND A TOTAL OF TEN PERCENT OR MORE (BY VOLUME) OF ONE OR MORE OF THOSE SOLVENTS LISTED IN F001, F002, F004, AND F005; AND STILL BOTTOMS FROM THE RECOVERY OF THESE SPENT SOLVENTS AND SPENT SOLVENT MIXTURES.

Hazardous Waste Handler Details

Sequence No: 1
Receive Date: 19940228
Handler Name: CAMDEN CITY BOARD OF EDUCATION WAREHOUSE
Federal Waste Generator Code: 1
Generator Code Description: Large Quantity Generator
Source Type: Annual/Biennial Report

Hazardous Waste Handler Details

Sequence No: 1
Receive Date: 20060101
Handler Name: CAMDEN BD OF ED
Federal Waste Generator Code: 3
Generator Code Description: Very Small Quantity Generator
Source Type: Implementer

Hazardous Waste Handler Details

Sequence No: 2
Receive Date: 20070101
Handler Name: CAMDEN BD OF ED
Federal Waste Generator Code: 3
Generator Code Description: Very Small Quantity Generator
Source Type: Implementer

Owner/Operator Details

Owner/Operator Ind:	Current Owner	Street No:	
Type:	District	Street 1:	2101 FERRY AVE 3RD FLOOR
Name:	CAMDEN BD OF ED	Street 2:	
Date Became Current:		City:	CAMDEN
Date Ended Current:		State:	NJ
Phone:	609-962-5800	Country:	US
Source Type:	Implementer	Zip Code:	08104

Owner/Operator Ind:	Current Operator	Street No:	
Type:	District	Street 1:	2101 FERRY AVE 3RD FLOOR
Name:	CAMDEN BD OF ED	Street 2:	
Date Became Current:		City:	CAMDEN
Date Ended Current:		State:	NJ
Phone:	609-962-5800	Country:	US
Source Type:	Implementer	Zip Code:	08104

Owner/Operator Ind:	Current Owner	Street No:	
---------------------	---------------	------------	--

Map Key	Number of Records	Direction	Distance (mi/ft)	Elev/Diff (ft)	Site	DB
Type:	District				Street 1:	2101 FERRY AVE 3RD FLOOR
Name:	CAMDEN BD OF ED				Street 2:	
Date Became Current:					City:	CAMDEN
Date Ended Current:					State:	NJ
Phone:	609-962-5800				Country:	
Source Type:	Notification				Zip Code:	08104

Historical Handler Details

Receive Dt:	20060101
Generator Code Description:	Very Small Quantity Generator
Handler Name:	CAMDEN BD OF ED
Receive Dt:	19940228
Generator Code Description:	Large Quantity Generator
Handler Name:	CAMDEN CITY BOARD OF EDUCATION WAREHOUSE
Receive Dt:	19930830
Generator Code Description:	Very Small Quantity Generator
Handler Name:	CAMDEN BD OF ED

119	1 of 1	E	0.24 / 1,279.50	14.02 / 3	NJDOT CAMDEN CENTRAL GATEWAY HADDON AVE Camden, NJ 08103 NJ	PDES
---------------------	--------	---	--------------------	--------------	---	------

PDES Permit No:	NJG0173720	NJPDES (Open Data):	
Facility (Open Data):		Program Interest No:	486932
County:	Camden	PI No (Open Data):	
Municipality:	Camden City	Regional Enfor Office:	Southern
Facility Name:	NJDOT CAMDEN CENTRAL GATEWAY		

DEP - NJPDES Active Permit List

Document Status:	Approved	Site X Coordinate:	322899
Permit Expiration Dt:	2/28/2022	Site Y Coordinate:	400908
NJDEP Case Mgr:			
Discharge Cat Desc:	Construction Activity Stormwater (GP) (5G3)		

120	1 of 2	SSE	0.24 / 1,289.69	20.37 / 9	MOUNT EPHRAIM GROCERY 1425 MT EPHRAIM AVE CAMDEN NJ 08104	NJEMS
---------------------	--------	-----	--------------------	--------------	---	-------

Site ID:	215392	Address 1:	1425 MT EPHRAIM AVE
WMA:	18	Address 2:	
GNIS:	885177	Address 3:	
HUC11:	02040202110	Mun Code:	0408
HUC14:	02040202110060	Mun:	CAMDEN CITY
SSN:	0408	Municipality:	CAMDEN CITY
Object ID:	58262	County:	CAMDEN
Key:	3400710000	Zip Code:	08104
WMA Name:	Lower Delaware	X Coord No:	321628
Wregion:	5	Y Coord No:	399867
WR Name:	Lower Delaware	Latitude:	39.9296470344719
W Name:	Cooper River	Longitude:	-75.1080005580997
SW Name:	Cooper River (below Rt 130)	Coord Orig:	DEP-GIS
Global ID:	{AAF20AF3-4DB7-47C9-A0D0-84FFADBF9DCE}	Coord Sys:	NJ STATE PLANE (NAD83) - USFEET
Coord Type:	GIS Parcel Centroid		

120	2 of 2	SSE	0.24 / 1,289.69	20.37 / 9	MT EPHRAM GROCERY 1425 MT EPHRAM AVE Camden City NJ 104	ALL SITES
---------------------	--------	-----	--------------------	--------------	---	-----------

Map Key	Number of Records	Direction	Distance (mi/ft)	Elev/Diff (ft)	Site	DB
Site ID:		215392				
PI ID:		NL001331				
Type:		COMMERCIAL ENTITY				
Program:		Pesticides				
121	1 of 1	WSW	0.24 / 1,293.52	16.18 / 5	CAMDEN CITY BD OF ED WHITTIER ELEMENTARY SCHOOL 740 CHESTNUT ST & 8TH AVE CAMDEN NJ 08034	NJEMS
Site ID:		10383				
WMA:		18				
GNIS:		885177				
HUC11:		02040202120				
HUC14:		02040202120090				
SSN:		0408				
Object ID:		59685				
Key:		3400710000				
WMA Name:		Lower Delaware				
Wregion:		5				
WR Name:		Lower Delaware				
W Name:		Woodbury / Big Timber / Newton Creeks				
SW Name:		Newton Creek (LDRV-Kaighn Ave to LT Ck)				
Global ID:		{00962FCF-D50C-4E57-B045-F268BB95238B}				
Coord Type:		Digital Image				
Address 1:		740 CHESTNUT ST				
Address 2:		& 8TH AVE				
Address 3:						
Mun Code:		0408				
Mun:		CAMDEN CITY				
Municipality:		CAMDEN CITY				
County:		CAMDEN				
Zip Code:		08034				
X Coord No:		320027				
Y Coord No:		400880				
Latitude:		39.9323978902333				
Longitude:		-75.1137343164291				
Coord Orig:		DEP-Program				
Coord Sys:		NJ STATE PLANE (NAD83) - USFEET				
122	1 of 2	NNW	0.25 / 1,300.16	18.90 / 8	VERIZON HADDON AVE & PINE ST Camden City NJ 101	ALL SITES
Site ID:		335315				
PI ID:		NJPO00952606				
Type:		HW GENERATOR				
Program:		Hazardous Waste				
122	2 of 2	NNW	0.25 / 1,300.16	18.90 / 8	VERIZON COMMUNICATIONS INC HADDON AVE & PINE ST CAMDEN NJ 08101	NJEMS
Site ID:		335315				
WMA:		18				
GNIS:		885177				
HUC11:		02040202110				
HUC14:		02040202110060				
SSN:		0408				
Object ID:		59992				
Key:		3400710000				
WMA Name:		Lower Delaware				
Wregion:		5				
WR Name:		Lower Delaware				
W Name:		Cooper River				
SW Name:		Cooper River (below Rt 130)				
Global ID:		{56E8CDA9-ED0F-4B09-AECF-08D0B18E0DA0}				
Coord Type:		Approx. Addr. Match				
Address 1:		HADDON AVE & PINE ST				
Address 2:						
Address 3:						
Mun Code:		0408				
Mun:		CAMDEN CITY				
Municipality:		CAMDEN CITY				
County:		CAMDEN				
Zip Code:		08101				
X Coord No:		320898				
Y Coord No:		402605				
Latitude:		39.9371498373682				
Longitude:		-75.1106704252012				
Coord Orig:		DEP-GIS				
Coord Sys:		NJ STATE PLANE (NAD83) - USFEET				
123	1 of 6	NE	0.25 / 1,314.22	14.66 / 3	Products, INC. 1321 WALNUT ST - CAMDEN NJ 8103	SSTS

Map Key	Number of Records	Direction	Distance (mi/ft)	Elev/Diff (ft)	Site	DB
EPA Region: 2 Establishment No: 10098-NJ-1 Est Create Update Date: Est Site County: Camden Est Site Country: USA Est Mailing Address: 1321 WALNUT ST Est Mailing Address Line 2: - Est Mail City: CAMDEN Est Mail State: NJ Est Mail Zip: 8103 Est Mail Country: Company Name: LERRO'S Products, INC. Co Site Address Line 1: 1321 WALNUT ST Co Site Address Line 2: - Co Site City: CAMDEN Co Site State: NJ Co Site Zip: 8103 Co Site Country: USA Co Mailing Address Line 1: 1321 WALNUT ST Co Mail Address Line 2: - Co Mail City: CAMDEN Co Mail State: NJ Co Mail Zip: 8103 Co Mail Country: USA						

123	2 of 6	NE	0.25 / 1,314.22	14.66 / 3	LERRO'S PRODUCTS INC. 1321 WALNUT ST - CAMDEN NJ 8103	SSTS
---------------------	--------	----	-----------------	-----------	---	------

EPA Region: 2 Establishment No: 10098-PA-1 Est Create Update Date: Est Site County: Camden Est Site Country: USA Est Mailing Address: 1321 WALNUT ST Est Mailing Address Line 2: - Est Mail City: CAMDEN Est Mail State: NJ Est Mail Zip: 8103 Est Mail Country: Company Name: LERRO'S Products, INC. Co Site Address Line 1: 1321 WALNUT ST Co Site Address Line 2: - Co Site City: CAMDEN Co Site State: NJ Co Site Zip: 8103 Co Site Country: USA Co Mailing Address Line 1: 1321 WALNUT ST Co Mail Address Line 2: - Co Mail City: CAMDEN Co Mail State: NJ Co Mail Zip: 8103 Co Mail Country: USA						
---	--	--	--	--	--	--

123	3 of 6	NE	0.25 / 1,314.22	14.66 / 3	CRANE INTERNATIONAL CORP 1321 WALNUT ST CAMDEN NJ 08103	NJEMS
---------------------	--------	----	-----------------	-----------	---	-------

Site ID:	414145	Address 1:	1321 WALNUT ST
WMA:	18	Address 2:	
GNIS:	885177	Address 3:	
HUC11:	02040202110	Mun Code:	0408
HUC14:	02040202110060	Mun:	CAMDEN CITY
SSN:	0408	Municipality:	CAMDEN CITY
Object ID:	60062	County:	CAMDEN

Map Key	Number of Records	Direction	Distance (mi/ft)	Elev/Diff (ft)	Site	DB
Key:	3400710000				Zip Code: 08103	
WMA Name:	Lower Delaware				X Coord No: 322334	
Wregion:	5				Y Coord No: 402616	
WR Name:	Lower Delaware				Latitude: 39.9372068954033	
W Name:	Cooper River				Longitude: -75.105549571673	
SW Name:	Cooper River (below Rt 130)				Coord Orig: DEP-GIS	
Global ID:	{CBE1BF9C-DB50-4C74-A678-9F320C666C8B}				Coord Sys: NJ STATE PLANE (NAD83) - USFEET	
Coord Type:	GIS Parcel Centroid					

[123](#) 4 of 6 **NE** 0.25 / 1,314.22 14.66 / 3 **LERRO CHEMICAL INC** **1321 WALNUT ST** **Camden City NJ 103** **ALL SITES**

Site ID: 36321
PI ID: 000617
Type: PESTICIDE PRODUCER
Program: Pesticides

[123](#) 5 of 6 **NE** 0.25 / 1,314.22 14.66 / 3 **CRANE INTERNATIONAL LLC** **1321 WALNUT ST** **Camden City NJ 103** **ALL SITES**

Site ID: 414145
PI ID: 519068
Type: RECYCLING CENTER
Program: Solid Waste

[123](#) 6 of 6 **NE** 0.25 / 1,314.22 14.66 / 3 **LERRO CHEMICAL CO** **1321 WALNUT ST** **CAMDEN CITY NJ 08101** **NJEMS**

Site ID: 36321 **Address 1:** 1321 WALNUT ST
WMA: 18 **Address 2:**
GNIS: 885177 **Address 3:**
HUC11: 02040202110 **Mun Code:** 0408
HUC14: 02040202110060 **Mun:** CAMDEN CITY
SSN: 0408 **Municipality:** CAMDEN CITY
Object ID: 59904 **County:** CAMDEN
Key: 3400710000 **Zip Code:** 08101
WMA Name: Lower Delaware **X Coord No:** 322351
Wregion: 5 **Y Coord No:** 402545
WR Name: Lower Delaware **Latitude:** 39.9370122990335
W Name: Cooper River **Longitude:** -75.1054872266679
SW Name: Cooper River (below Rt 130) **Coord Orig:** DEP-GIS
Global ID: {0A720EF5-B8F7-4ABF-96DC-AA1DB05677ED} **Coord Sys:** NJ STATE PLANE (NAD83) - USFEET
Coord Type: Exact Address Match

[124](#) 1 of 1 **ESE** 0.25 / 1,333.86 14.59 / 3 **BERNICE GREEN DAY CARE CENTER** **1185 HADDON AVE** **Camden City NJ 103** **SITE REMEDIATION**

Site ID: 228763
PI ID: 299364
Type: CHILD CARE FACILITY
Program: Site Remediation

Map Key	Number of Records	Direction	Distance (mi/ft)	Elev/Diff (ft)	Site	DB
125	1 of 3	NE	0.25 / 1,337.21	15.45 / 4	1361 WALNUT ST CAMDEN NJ	HIST LUST

Case No:	91-7-17-1549-53	Operator:	JOES
Hazmat:	Y	Caller Name:	REDACTED
Case No2:		Caller Phone:	
TD Log:	10507	Caller Street:	
Dt Received:	17-JUL-91	Caller Municipality:	
Nature of Incident:	Facility	Caller State:	
Substances:	DIESEL	Caller Title:	
Substance Identity:	Known	Incident Loc:	Facility
Substance State:	Liquid	Other Location:	
Substance Name:	GASOLINE	Location Phone:	609-963-2720
A310 Letter:	Y	Location County:	CAMDEN
TCPA Chemical:	N	Location Type:	Commercial
Comu Code:	0408	Incident Date:	16-JUL-91
Reference Code:	099	Incident Time:	0800
Amount Released:	UNK	Resp Party:	Known
Release Verifi:		Resp Party Name:	FOOD BANK OF SOUTH J
Subst Contained:	Y	Res Party Contact:	ANDREW J WAGER JR
Type of Spill:	Terminated	Resp Party Title:	MGR
Incident Desc:	L.U.S.T.	Resp Party Phone:	609-963-2720
Injuries:	N	Resp Party Street:	1361 WALNUT ST
Public Exposure:	N	Resp Party Munic:	CAMDEN
Facility Evacuation:	N	Resp Party County:	CAMDEN
Police at Scene:	N	Resp Party State:	NJ
Public Evacuation:	N	Resp Zip:	
Firemen at Scene:	N	Local Munic Name:	CAMDEN CITY
Assis Required:	N	Local Munic Title:	DISP 760
Road Closed:		Local Munic Phone:	609-757-7400
Contamination:	Land	Local Munic Date:	17-JUL-91
Receiving Water:		Local Munic Time:	1555
Wind Direc Speed:		Other Name:	
Direction:		Other Title:	
NJSP Name:	OEM	Other Phone:	
NJSP Title:		Other Date:	
NJSP Phone:	609-882-2000	Other Time:	
NJSP Date:	17-JUL-91	A1 Name:	
NJSP Time:		A1 Referral:	DEQ
A1 Region:	HQ1	Date 1:	
A1 Phone:	Office	Date 2:	
A1 Date:	17-JUL-91	Date 3:	
A1 Time:		A1 Tm:	M
Moa:		A2 Name:	
Drill:		A2 Referral:	
Muni Notify:		A2 Region:	
Hazardous:		A2 Phone:	
A2 Date:		A2 Time:	
A2 Tm:		A3 Name:	
A3 Referral:		A3 Region:	
A3 Phone:		A3 Date:	
A3 Time:		A3 Tm:	
Date Printed:		Date A310:	
Date Updated:		Date Faxed:	
Location Site:	FOOD BANK OF SOUTH JERSEY		
Comments:			
Status at Scene:	ONE 1000 GAL GASOLINE TANK AND ONE 4000 GAL DIESEL TANK REMOVED SOIL CONTAMINATION DISCOVERED CLEANUP IS UNDERWAY		

125	2 of 3	NE	0.25 / 1,337.21	15.45 / 4	FOOD BANK OF SOUTH JERSEY 1361 WALNUT ST Camden City NJ	SHWS
---------------------	--------	----	-----------------	-----------	---	------

Site ID:	53069	Community Code:	
Category:		Lead:	
Status:		Unk Contam Source:	
Status Dt:		Dataload Date:	

Map Key	Number of Records	Direction	Distance (mi/ft)	Elev/Diff (ft)	Site	DB
NPL Status: NPL Date: Eng Control Status: Eng Control Date: Deed Notice Status: Deed Notice Date: CEA Status: Remediation Level: Remedial L: PI Name (GIS Open Data): Address (GIS): Address (Data Miner): 1361 WALNUT ST City (Data Miner): Camden City County (Data Miner): Camden Coordinate: Status (Data Miner): Closed Sites with Remediated Contamination						
Home Owner: No PI No: 020847 PI Name: FOOD BANK OF SOUTH JERSEY County: Municipality (GIS): Zip Code: CEA Date: X Coordinate: Y Coordinate:						
125	3 of 3	NE	0.25 / 1,337.21	15.45 / 4	FOOD BANK OF SOUTH JERSEY 1361 WALNUT ST Camden City NJ 103	SITE REMEDIATION
Site ID: 53069 PI ID: 020847 Type: SRP-PI Program: Site Remediation						
126	1 of 1	SSE	0.25 / 1,337.40	21.28 / 10	MT EPHRAM & ATLANTIC CAMDEN NJ	HIST LUST
Case No: 92-4-13-1238-00 Hazmat: Y Case No2: TD Log: 5902 Dt Received: 13-APR-92 Nature of Incident: Other Substances: Substance Identity: Known Substance State: Liquid Substance Name: DIESEL FUEL A310 Letter: Y TCPA Chemical: N Comu Code: 0408 Reference Code: 013 Amount Released: UNKNOWN Release Verifi: Subst Contained: N Type of Spill: Continuous Incident Desc: LUST, SOIL CONTAMINATION Injuries: N Public Exposure: N Facility Evacuation: N Police at Scene: N Public Evacuation: N Firemen at Scene: N Assis Required: N Road Closed: Contamination: Land Receiving Water: NONE Wind Direc Speed: Direction: NJSP Name: OEM NJSP Title: NJSP Phone: 609-882-2000 NJSP Date: 13-APR-92						
Operator: RICH Caller Name: REDACTED Caller Phone: Caller Street: Caller Municipality: Caller State: Caller Title: Incident Loc: Facility Other Location: Location Phone: 609-342-4500 Location County: CAMDEN Location Type: Snstve Pop Incident Date: 13-APR-92 Incident Time: 1200 Resp Party: Known Resp Party Name: WEST JERSEY HEALTH S Res Party Contact: JIM GRANT Resp Party Title: DIR OF MAINT Resp Party Phone: 609-342-4500 Resp Party Street: MT EPHRAM & ATLANTIC Resp Party Munic: CAMDEN Resp Party County: CAMDEN Resp Party State: NJ Resp Zip: Local Munic Name: CAMDEN CITY Local Munic Title: OPER 512 Local Munic Phone: 609-757-7400 Local Munic Date: 13-APR-92 Local Munic Time: 1243 Other Name: Other Title: Other Phone: Other Date: Other Time: A1 Name:						

Map Key	Number of Records	Direction	Distance (mi/ft)	Elev/Diff (ft)	Site	DB
NJSP Time:						
A1 Region:	HQ1				A1 Referral:	DRPSR
A1 Phone:	Faxed,Mailed				Date 1:	
A1 Date:	13-APR-92				Date 2:	
A1 Time:	1243				Date 3:	
Moa:					A1 Tm:	B
Drill:					A2 Name:	
Muni Notify:					A2 Referral:	
Hazardous:					A2 Region:	
A2 Date:					A2 Phone:	
A2 Tm:					A2 Time:	
A3 Referral:					A3 Name:	
A3 Phone:					A3 Region:	
A3 Time:					A3 Date:	
Date Printed:					A3 Tm:	
Date Updated:					Date A310:	
Location Site:		WEST JERSEY HEALTH SYSTEMS			Date Faxed:	
Comments:						
Status at Scene:		1-20,000 AND 1-12,000 GAL TANKS BOTH FAILED TESTS, INSPECTION CONTINUING BEFORE FINAL ASSESMENT OF TANKS				

[127](#) 1 of 1 E 0.26 / 1,393.25 14.59 / 3 PARKSIDE SCHOOL WILDWOOD & PRINCESS STS Camden City NJ 103 **SITE REMEDIATION**

Site ID: 10307
PI ID: 025204
Type: SRP-PI
Program: Site Remediation

[128](#) 1 of 1 W 0.27 / 1,415.47 15.77 / 5 CHESTNUT STREET/MAURICE ST Camden City NJ 08103 **LUST**

Incident ID: 661912
Incident Type: Underground Storage Tank
Incident Date: 12/13/2017
Incident Status: Terminated
Incident Category: Other
Incident Loc Type: Other
Comm Center No: 17-12-13-1625-34
Reporter Type: Other
Reporter Rcvd Date: 12/13/2017
Reporter Title: REDACTED
Rpt Organization: REDATED
Reporter Address:
Reporter County:
Reporter Municip:
Reporter State:
Reporter Zip:
Received Date: 12/13/2017
Incident Source: UNKNOWN
Incident Description: REMOVED 2-550 GAL UST FROM AREA . CLEAN UP PENDING. PI# 747210
Incident Src Addr:
Incident Src Add 2:
Location Desc: DEVELOPMENT ON GOING
Incident Database: OPRA Request - Incidents Data (After Dec 31, 2009)

Injuries: No
Road Closure: No
DEP Requested: No
Police at Scene: No
Firemen at Scene: No
Public Exposure: No
Public Evacuation: No
Facility Evacuated: No
Confidential:
Reporter Name: REDACTED
Incident State: NJ
Incident County: Camden
Inci Source County:
Inci Source Munic:
Inci Source ZIP:
Contact Name:

Substances Information (After Dec 31, 2009)

Substance ID: Known
Substance: OIL HEATING #2
Substance Type: Unknown
Quantity: 0
Units: unknown
Hazmat: Yes
TCPA: No
State: Liquid
Contained: Yes

Map Key	Number of Records	Direction	Distance (mi/ft)	Elev/Diff (ft)	Site	DB
---------	-------------------	-----------	------------------	----------------	------	----

Officials Information (After Dec 31, 2009)

Incident Task:	Notification - A310	ER Organizations:	CAMDEN CITY
Incident Task:	A310 Auto Email Sent	ER Organizations:	
Incident Task:	Notification - Email	ER Organizations:	Case Assignment Section

<u>129</u>	1 of 5	S	0.27 / 1,441.25	16.93 / 6	1000 ATLANTIC AVE CAMDEN NJ	HIST LUST
------------	--------	---	--------------------	--------------	--------------------------------	-----------

Case No:	95-3-1-1139-58	Operator:	JIMH
Hazmat:	Y	Caller Name:	REDACTED
Case No2:		Caller Phone:	
TD Log:	2871	Caller Street:	
Dt Received:	01-MAR-95	Caller Municipality:	
Nature of Incident:	Other	Caller State:	
Substances:		Caller Title:	
Substance Identity:	Known	Incident Loc:	Facility
Substance State:	Liquid	Other Location:	
Substance Name:	OIL FUEL #2	Location Phone:	
A310 Letter:	Y	Location County:	CAMDEN
TCPA Chemical:	N	Location Type:	Commercial
Comu Code:	0408	Incident Date:	01-MAR-95
Reference Code:	101	Incident Time:	
Amount Released:	UNK	Resp Party:	Known
Release Verifi:		Resp Party Name:	WEST JERSEY HEALTH S
Subst Contained:	Y	Res Party Contact:	
Type of Spill:	Terminated	Resp Party Title:	
Incident Desc:	U.S.T.	Resp Party Phone:	
Injuries:	N	Resp Party Street:	1000 ATLANTIC AVE
Public Exposure:	N	Resp Party Munic:	CAMDEN
Facility Evacuation:	N	Resp Party County:	CAMDEN
Police at Scene:	N	Resp Party State:	NJ
Public Evacuation:	N	Resp Zip:	
Firemen at Scene:	N	Local Munic Name:	CAMDEN CITY
Assis Required:	N	Local Munic Title:	OPER 707
Road Closed:		Local Munic Phone:	609-757-7400
Contamination:	Land	Local Munic Date:	01-MAR-95
Receiving Water:		Local Munic Time:	1142
Wind Direc Speed:		Other Name:	
Direction:		Other Title:	
NJSP Name:		Other Phone:	
NJSP Title:		Other Date:	
NJSP Phone:		Other Time:	
NJSP Date:		A1 Name:	
NJSP Time:		A1 Referral:	DRPSR
A1 Region:	BFO-CAS	Date 1:	
A1 Phone:	Faxed,Mailed	Date 2:	
A1 Date:	01-MAR-95	Date 3:	
A1 Time:		A1 Tm:	B
Moa:		A2 Name:	
Drill:		A2 Referral:	
Muni Notify:		A2 Region:	
Hazardous:		A2 Phone:	
A2 Date:		A2 Time:	
A2 Tm:		A3 Name:	
A3 Referral:		A3 Region:	
A3 Phone:		A3 Date:	
A3 Time:		A3 Tm:	
Date Printed:		Date A310:	
Date Updated:		Date Faxed:	
Location Site:	WEST JERSEY HEALTH SERVICES		
Comments:			
Status at Scene:	REMOVAL OF 1-10,000 GALLON TANK. UST # 0098805.TMS#C92-3194		

Map Key	Number of Records	Direction	Distance (mi/ft)	Elev/Diff (ft)	Site	DB
129	2 of 5	S	0.27 / 1,441.25	16.93 / 6	PROVIDENCE PEDIATRIC MEDICAL DAYCARE 1000 ATLANTIC AVE Camden City NJ 104	SITE REMEDATION
Site ID:		127290				
PI ID:		441931				
Type:		CHILD CARE FACILITY				
Program:		Site Remediation				
129	3 of 5	S	0.27 / 1,441.25	16.93 / 6	WEST JERSEY HEALTH SYSTEM 1000 ATLANTIC AVE Camden City NJ 104	SITE REMEDATION
Site ID:		14665				
PI ID:		009880				
Type:		SRP-PI				
Program:		Site Remediation				
129	4 of 5	S	0.27 / 1,441.25	16.93 / 6	RESPOND LEAPS & BOUNDS 1000 ATLANTIC AVE Camden City NJ 08104	DELISTED SRP
Site ID:		127290				
PI ID:		441933				
Active:		Yes				
Program:		Site Remediation				
Type:		CHILD CARE FACILITY				
Original Source:		SRP				
Record Date:		11-SEP-2018				
129	5 of 5	S	0.27 / 1,441.25	16.93 / 6	VIRTUA CAMDEN 1000 ATLANTIC AVE CAMDEN NJ 08101	RCRA TSD
EPA Handler ID:		NJD986626620				
Gen Status Universe:		Small Quantity Generator				
Contact Name:		PAUL SARNESE				
Contact Address:		1000 , ATLANTIC AVE , , CAMDEN , NJ, 08104 , US				
Contact Phone No and Ext:		856-355-0942				
Contact Email:		PSARNESE@VIRTUA.ORG				
Contact Country:		US				
Land Type:		Private				
County Name:		CAMDEN				
EPA Region:		02				
Receive Date:		20200715				
<u>Violation/Evaluation Summary</u>						
Note:		VIOLATION or UNDETERMINED: There are VIOLATION or UNDETERMINED details or records associated with this facility (EPA ID) in the Compliance Monitoring and Enforcement table dated May, 2020.				
<u>Violation Details</u>						
Citation:						
Violation Short Description:		Universal Waste - Small Quantity Handlers				
Violation Type:		273.B				
Violation Determined Date:		20110523				
Scheduled Compliance Date:						

Return to Compliance: Observed
 Actual Return to Compl: 20110523
 Violation Responsible Agency: State

Enforcement Details

Enforcement Type: 310
 Enforcement Type Description: FINAL 3008(A) COMPLIANCE ORDER
 Enforcement Action Date: 20110816
 Enf Disposition Status:
 Disposition Status Date:
 Enforcement Lead Agency: State
 Proposed Penalty Amount:
 Final Amount: 3600
 Paid Amount:

Enforcement Type: 210
 Enforcement Type Description: INITIAL 3008(A) COMPLIANCE
 Enforcement Action Date: 20110627
 Enf Disposition Status:
 Disposition Status Date:
 Enforcement Lead Agency: State
 Proposed Penalty Amount: 3600
 Final Amount:
 Paid Amount:

Violation Details

Citation:
 Violation Short Description: Universal Waste - Small Quantity Handlers
 Violation Type: 273.B
 Violation Determined Date: 20110523
 Scheduled Compliance Date: 20110523
 Return to Compliance: Observed
 Actual Return to Compl: 20110523
 Violation Responsible Agency: State

Enforcement Details

Enforcement Type: 120
 Enforcement Type Description: WRITTEN INFORMAL
 Enforcement Action Date: 20110523
 Enf Disposition Status:
 Disposition Status Date:
 Enforcement Lead Agency: State
 Proposed Penalty Amount:
 Final Amount:
 Paid Amount:

Evaluation Details

Evaluation Start Date: 20170428
 Evaluation Type Description: COMPLIANCE EVALUATION INSPECTION ON-SITE
 Violation Short Description:
 Return to Compliance Date:
 Evaluation Agency: State

Evaluation Start Date: 20110525
 Evaluation Type Description: NOT A SIGNIFICANT NON-COMPLIER
 Violation Short Description:
 Return to Compliance Date:
 Evaluation Agency: State

Evaluation Start Date: 20110524

Map Key	Number of Records	Direction	Distance (mi/ft)	Elev/Diff (ft)	Site	DB
---------	-------------------	-----------	------------------	----------------	------	----

Evaluation Type Description: SIGNIFICANT NON-COMPLIER
Violation Short Description:
Return to Compliance Date:
Evaluation Agency: State

Evaluation Start Date: 20110523
Evaluation Type Description: COMPLIANCE EVALUATION INSPECTION ON-SITE
Violation Short Description: Universal Waste - Small Quantity Handlers
Return to Compliance Date: 20110523
Evaluation Agency: State

Handler Summary

Importer Activity: No
Mixed Waste Generator: No
Transporter Activity: No
Transfer Facility: No
Onsite Burner Exemption: No
Smelting, Melting and Refining: No
Underground Injection Control: No
Commercial TSD: No
Used Oil Transporter: No
Used Oil Transfer Facility: No
Used Oil Processor: No
Used Oil Refiner: No
Used Oil Burner: No
Used Oil Market Burner: No
Used Oil Spec Marketer: No

Hazardous Waste Handler Details

Sequence No: 1
Receive Date: 19920224
Handler Name: WEST JERSEY HOSPITAL
Federal Waste Generator Code: 3
Generator Code Description: Very Small Quantity Generator
Source Type: Notification

Waste Code Details

Hazardous Waste Code: U151
Waste Code Description: MERCURY

Hazardous Waste Handler Details

Sequence No: 1
Receive Date: 20060101
Handler Name: WEST JERSEY HOSPITAL
Federal Waste Generator Code: N
Generator Code Description: Not a Generator, Verified
Source Type: Implementer

Hazardous Waste Handler Details

Sequence No: 2
Receive Date: 20070101
Handler Name: WEST JERSEY HOSPITAL
Federal Waste Generator Code: N
Generator Code Description: Not a Generator, Verified
Source Type: Implementer

Hazardous Waste Handler Details

Map Key	Number of Records	Direction	Distance (mi/ft)	Elev/Diff (ft)	Site	DB
----------------	--------------------------	------------------	-------------------------	-----------------------	-------------	-----------

Sequence No: 20
Receive Date: 20120515
Handler Name: VIRTUA CAMDEN
Federal Waste Generator Code: 2
Generator Code Description: Small Quantity Generator
Source Type: Notification

Waste Code Details

Hazardous Waste Code: D001
Waste Code Description: IGNITABLE WASTE

Hazardous Waste Code: D002
Waste Code Description: CORROSIVE WASTE

Hazardous Waste Code: D008
Waste Code Description: LEAD

Hazardous Waste Code: D009
Waste Code Description: MERCURY

Hazardous Waste Code: U151
Waste Code Description: MERCURY

Hazardous Waste Handler Details

Sequence No: 21
Receive Date: 20180703
Handler Name: VIRTUA CAMDEN
Federal Waste Generator Code: 2
Generator Code Description: Small Quantity Generator
Source Type: Notification

Waste Code Details

Hazardous Waste Code: D001
Waste Code Description: IGNITABLE WASTE

Hazardous Waste Code: D002
Waste Code Description: CORROSIVE WASTE

Hazardous Waste Handler Details

Sequence No: 1
Receive Date: 20181101
Handler Name: VIRTUA BERLIN
Federal Waste Generator Code: 2
Generator Code Description: Small Quantity Generator
Source Type: Annual/Biennial Report update with Notification

Waste Code Details

Hazardous Waste Code: D001
Waste Code Description: IGNITABLE WASTE

Hazardous Waste Code: D002
Waste Code Description: CORROSIVE WASTE

Hazardous Waste Handler Details

Sequence No: 2

Receive Date: 20200715
Handler Name: VIRTUA CAMDEN
Federal Waste Generator Code: 2
Generator Code Description: Small Quantity Generator
Source Type: Annual/Biennial Report update with Notification

Waste Code Details

Hazardous Waste Code: D001
Waste Code Description: IGNITABLE WASTE

Hazardous Waste Code: D002
Waste Code Description: CORROSIVE WASTE

Owner/Operator Details

Owner/Operator Ind:	Current Operator	Street No:	
Type:	Private	Street 1:	1000 ATLANTIC AVE
Name:	VIRTUA INC	Street 2:	
Date Became Current:	20180703	City:	CAMDEN
Date Ended Current:		State:	NJ
Phone:	856-355-0942	Country:	US
Source Type:	Annual/Biennial Report update with Notification	Zip Code:	08104

Owner/Operator Ind:	Current Owner	Street No:	
Type:	Private	Street 1:	1000 ATLANTIC AVE
Name:	WEST JERSEY HEALTH SYSTEM	Street 2:	
Date Became Current:		City:	CAMDEN
Date Ended Current:		State:	NJ
Phone:	609-342-4000	Country:	US
Source Type:	Notification	Zip Code:	08104

Owner/Operator Ind:	Current Operator	Street No:	303
Type:	Private	Street 1:	LIPPINCOTT DRIVE
Name:	VIRTUA, INC	Street 2:	
Date Became Current:	20000101	City:	EVESBORO
Date Ended Current:		State:	NJ
Phone:	856-355-0942	Country:	US
Source Type:	Annual/Biennial Report update with Notification	Zip Code:	08053

Owner/Operator Ind:	Current Owner	Street No:	
Type:	Other	Street 1:	1000 ATLANTIC AVE
Name:	VIRTUA INC	Street 2:	
Date Became Current:	20180703	City:	CAMDEN
Date Ended Current:		State:	NJ
Phone:	856-355-0942	Country:	US
Source Type:	Annual/Biennial Report update with Notification	Zip Code:	08104

Owner/Operator Ind:	Current Operator	Street No:	
Type:	Private	Street 1:	1000 ATLANTIC AVE
Name:	WEST JERSEY HEALTH SYSTEM	Street 2:	
Date Became Current:		City:	CAMDEN
Date Ended Current:		State:	NJ
Phone:	609-342-4000	Country:	US
Source Type:	Implementer	Zip Code:	08104

Owner/Operator Ind:	Current Owner	Street No:	
Type:	Private	Street 1:	1000 ATLANTIC AVE
Name:	WEST JERSEY HEALTH SYSTEM	Street 2:	
Date Became Current:		City:	CAMDEN
Date Ended Current:		State:	NJ
Phone:	609-342-4000	Country:	US
Source Type:	Implementer	Zip Code:	08104

Owner/Operator Ind:	Current Operator	Street No:	
Type:	Private	Street 1:	1000 ATLANTIC AVE
Name:	VIRTUA INC	Street 2:	

Map Key	Number of Records	Direction	Distance (mi/ft)	Elev/Diff (ft)	Site	DB
Date Became Current:	20180703				City: CAMDEN	
Date Ended Current:					State: NJ	
Phone:	856-355-0942				Country: US	
Source Type:	Notification				Zip Code: 08104	
Owner/Operator Ind:	Current Owner				Street No:	
Type:	Other				Street 1: 1000 ATLANTIC AVE	
Name:	VIRTUA INC				Street 2:	
Date Became Current:	20180703				City: CAMDEN	
Date Ended Current:					State: NJ	
Phone:	856-355-0942				Country: US	
Source Type:	Notification				Zip Code: 08104	
Owner/Operator Ind:	Current Owner				Street No:	
Type:	Other				Street 1: 1000 ATLANTIC AVE	
Name:	VIRTUAL HEALTH				Street 2:	
Date Became Current:	19920224				City: CAMDEN	
Date Ended Current:					State: NJ	
Phone:	856-246-3510				Country: US	
Source Type:	Notification				Zip Code: 08104	
Owner/Operator Ind:	Current Owner				Street No: 303	
Type:	Private				Street 1: LIPPINCOTT DRIVE	
Name:	VIRTUA, INC				Street 2:	
Date Became Current:	20000101				City: EVESBORO	
Date Ended Current:					State: NJ	
Phone:	856-355-0942				Country: US	
Source Type:	Annual/Biennial Report update with Notification				Zip Code: 08053	
Owner/Operator Ind:	Current Operator				Street No:	
Type:	Private				Street 1: 1000 ATLANTIC AVE	
Name:	VIRTUAL HEALTH				Street 2:	
Date Became Current:	19920224				City: CAMDEN	
Date Ended Current:					State: NJ	
Phone:	856-246-3510				Country: US	
Source Type:	Notification				Zip Code: 08104	

Historical Handler Details

Receive Dt:	20181101
Generator Code Description:	Small Quantity Generator
Handler Name:	VIRTUA BERLIN
Receive Dt:	20180703
Generator Code Description:	Small Quantity Generator
Handler Name:	VIRTUA CAMDEN
Receive Dt:	20120515
Generator Code Description:	Small Quantity Generator
Handler Name:	VIRTUA CAMDEN
Receive Dt:	20070101
Generator Code Description:	Not a Generator, Verified
Handler Name:	WEST JERSEY HOSPITAL
Receive Dt:	20060101
Generator Code Description:	Not a Generator, Verified
Handler Name:	WEST JERSEY HOSPITAL
Receive Dt:	19920224
Generator Code Description:	Very Small Quantity Generator
Handler Name:	WEST JERSEY HOSPITAL

[130](#)

1 of 2

W

0.27 /
1,448.98

16.11 /
5

**KIPP COOPER NORCROSS
ACADEMY
726 740 CHESTNUT ST
Camden City NJ**

UST REM

Map Key	Number of Records	Direction	Distance (mi/ft)	Elev/Diff (ft)	Site	DB
---------	-------------------	-----------	------------------	----------------	------	----

PI No: 747210
County: Camden County

Details

Activity No: LSR170001

130	2 of 2	W	0.27 / 1,448.98	16.11 / 5	KIPP COOPER NORCROSS ACADEMY 726 740 CHESTNUT ST Camden City NJ	SHWS
---------------------	--------	---	--------------------	--------------	--	------

Site ID:	594778	Community Code:	0408
Category:	A	Lead:	LSRP
Status:	Active	Unk Contam Source:	No
Status Dt:	02-Feb-2017	Dataload Date:	11-Aug-2020
NPL Status:		Home Owner:	No
NPL Date:	01-Jan-1970	PI No:	747210
Eng Control Status:		PI Name:	KIPP COOPER NORCROSS ACADEMY
Eng Control Date:	01-Jan-1970	County:	Camden
Deed Notice Status:		Municipality (GIS):	Camden City
Deed Notice Date:	01-Jan-1970	Zip Code:	08103
CEA Status:		CEA Date:	01-Jan-1970
Remediation Level:	C2	X Coordinate:	320036
Remedial L:	LSRP 2-10 CAOC	Y Coordinate:	400793
PI Name (GIS Open Data):	KIPP COOPER NORCROSS ACADEMY		
Address (GIS):	726 740 CHESTNUT ST		
Address (Data Miner):	726 740 CHESTNUT ST		
City (Data Miner):	Camden City		
County (Data Miner):	Camden		
Coordinate:	NJ State Plane (NAD83) - USFEET		
Status (Data Miner):	Active Sites with Confirmed Contamination		

131	1 of 3	ENE	0.28 / 1,460.25	12.72 / 2	1411 PARK BOULEVARD 1411 PARK BLVD Camden City NJ	SHWS
---------------------	--------	-----	--------------------	--------------	---	------

Site ID:	228926	Community Code:	
Category:		Lead:	
Status:		Unk Contam Source:	
Status Dt:		Dataload Date:	
NPL Status:		Home Owner:	Yes
NPL Date:		PI No:	299593
Eng Control Status:		PI Name:	1411 PARK BOULEVARD
Eng Control Date:		County:	
Deed Notice Status:		Municipality (GIS):	
Deed Notice Date:		Zip Code:	
CEA Status:		CEA Date:	
Remediation Level:		X Coordinate:	
Remedial L:		Y Coordinate:	
PI Name (GIS Open Data):			
Address (GIS):			
Address (Data Miner):	1411 PARK BLVD		
City (Data Miner):	Camden City		
County (Data Miner):	Camden		
Coordinate:			
Status (Data Miner):	Closed Sites with Remediated Contamination		

131	2 of 3	ENE	0.28 / 1,460.25	12.72 / 2	1411 PARK BOULEVARD 1411 PARK BLVD Camden City NJ 08103	VCP
---------------------	--------	-----	--------------------	--------------	---	-----

Map Key	Number of Records	Direction	Distance (mi/ft)	Elev/Diff (ft)	Site	DB
PI Number: 299593 Case NO: 04-04-12-1611-38 Case Type: MOA MOA Execution Dt: 31/10/2006 Site Municipality: Camden City Site County: Camden Case Contact Department: Case Contact First Name: MARY Case Contact Middle Initial: H Case Contact Last Name: WOODS Case Contact Organization: Case Contact Addr Line 1: 1411 PARK BLVD Case Contact Addr Line 2: Case Contact City: Camden Case Contact State: NJ Case Contact Zip: 08103						
131	3 of 3	ENE	0.28 / 1,460.25	12.72 / 2	1411 PARK BOULEVARD 1411 PARK BLVD Camden City NJ 103	SITE REMEDATION
Site ID: 228926 PI ID: 299593 Type: SRP-PI Program: Site Remediation						
132	1 of 1	WSW	0.28 / 1,494.00	13.11 / 2	745 SYCAMORE STREET 745 SYCAMORE ST Camden City NJ 103	SITE REMEDATION
Site ID: 610678 PI ID: 769975 Type: SRP-PI Program: Site Remediation						
133	1 of 5	W	0.29 / 1,517.04	16.53 / 5	KIPP COOPER NORCROSS ACADEMY @ WHITTIER 740 CHESTNUT ST Camden City NJ 103	SITE REMEDATION
Site ID: 10383 PI ID: 023859 Type: SRP-PI Program: Site Remediation						
133	2 of 5	W	0.29 / 1,517.04	16.53 / 5	KIPP COOPER NORCROSS ACADEMY @ WHITTIER 740 CHESTNUT ST Camden City NJ	SHWS
Site ID: 10383 Category: C Status: Active - RAP Status Dt: 06-Mar-2018 NPL Status: NPL Date: 01-Jan-1970 Eng Control Status: Ongoing Eng Control Date: 16-Feb-2018 Deed Notice Status: Ongoing Deed Notice Date: 07-Feb-2018 CEA Status:						
Community Code: 0408 Lead: RAP Unk Contam Source: No Dataload Date: 11-Aug-2020 Home Owner: No PI No: 023859 PI Name: KIPP COOPER NORCROSS ACADEMY @ WHITTIER County: Camden Municipality (GIS): Camden City Zip Code: 08103 CEA Date: 01-Jan-1970						

Map Key	Number of Records	Direction	Distance (mi/ft)	Elev/Diff (ft)	Site	DB
Remediation Level:					X Coordinate: 320014	
Remedial L:					Y Coordinate: 400881	
PI Name (GIS Open Data):		KIPP COOPER NORCROSS ACADEMY @ WHITTIER				
Address (GIS):		740 CHESTNUT ST				
Address (Data Miner):		740 CHESTNUT ST				
City (Data Miner):		Camden City				
County (Data Miner):		Camden				
Coordinate:		NJ State Plane (NAD83) - USFEET				
Status (Data Miner):		Closed Sites with Remediated Contamination				

133	3 of 5	W	0.29 / 1,517.04	16.53 / 5	KIPP COOPER NORCROSS ACADEMY @ WHITTIER 740 CHESTNUT ST Camden City NJ	DELISTED LST
---------------------	--------	---	--------------------	--------------	---	-----------------

PI No:	023859	Confidential:				
Incident ID:		Reporter Type:				
Received Date:		Reporter Name:				
Public Exposure:		Reporter Rcvd Date:				
Facility Evacuated:		Reporter Title:				
Public Evacuation:		Reporter Org:				
Injuries:		Reporter Street Addr:				
Road Closure:		Reporter County:				
DEP Requested:		Reporter Mun:				
Police at Scene:		Reporter State:				
Firemen at Scene:		Reporter Zip Code:				
Comm Center No:		Contact Name:				
Incident Type:		Street Address:		740 CHESTNUT ST		
Incident Date:		City:		Camden City		
Incident Status:		County:		Camden County		
Incident Category:						
Incident Location Type:						
Incident Location State:						
Incident Location Municipality:						
Incident Location Zip:						
Incident Source:						
Incident Source Address:						
Incident Source Address2:						
Incident Source County:						
Incident Source Municipality:						
Incident Source State:						
Incident Source Zip:						
Incident Description:						
Location Description:						
Record Date:	15-APR-2019					
Original Source:	USTR					

133	4 of 5	W	0.29 / 1,517.04	16.53 / 5	KIPP COOPER NORCROSS ACADEMY @ WHITTIER 740 CHESTNUT ST Camden City NJ 08103	DEED
---------------------	--------	---	--------------------	--------------	---	------

PI No:	023859	County:	Camden
---------------	--------	----------------	--------

Detail(s)

Site X Coord No:	320027	DER Deed Usage:	Restricted
Site Y Coord No:	400880	Deed Specific Req:	Concrete Cap
DER Filed Date:	2/7/18	Deeds Depth:	1
DER Lifted Date:		Property Owner:	,
Deeds Parameter Desc:	Historic Fill		
Entire Site Restricted:	Yes		
Deed Notice Property Block:			
Deed Notice Property Lot:			

Map Key	Number of Records	Direction	Distance (mi/ft)	Elev/Diff (ft)	Site	DB
---------	-------------------	-----------	------------------	----------------	------	----

DER Comments:

Site X Coord No:	320027				DER Deed Usage:	Restricted
Site Y Coord No:	400880				Deed Specific Req:	Asphalt Cap
DER Filed Date:	2/7/18				Deeds Depth:	1
DER Lifted Date:					Property Owner:	,
Deeds Parameter Desc:	Historic Fill					
Entire Site Restricted:	Yes					
Deed Notice Property Block:						
Deed Notice Property Lot:						
DER Comments:						

Site X Coord No:	320027				DER Deed Usage:	Restricted
Site Y Coord No:	400880				Deed Specific Req:	Slab
DER Filed Date:	2/7/18				Deeds Depth:	1
DER Lifted Date:					Property Owner:	,
Deeds Parameter Desc:	Historic Fill					
Entire Site Restricted:	Yes					
Deed Notice Property Block:						
Deed Notice Property Lot:						
DER Comments:						

Site X Coord No:	320027				DER Deed Usage:	Restricted
Site Y Coord No:	400880				Deed Specific Req:	Soil
DER Filed Date:	2/7/18				Deeds Depth:	1
DER Lifted Date:					Property Owner:	,
Deeds Parameter Desc:	Historic Fill					
Entire Site Restricted:	Yes					
Deed Notice Property Block:						
Deed Notice Property Lot:						
DER Comments:						

133	5 of 5	W	0.29 / 1,517.04	16.53 / 5	KIPP COOPER NORCROSS ACADEMY @ WHITTIER 740 CHESTNUT ST Camden City NJ 08103	CEA
---------------------	--------	---	--------------------	--------------	---	-----

PI No: 023859 **County:** Camden

Detail(s)

CEA Case Track No:	167567				CEA Duration:	
Date Established:	3/6/2018				CEA Block:	391
Date Closed Lifted:					CEA Lot:	1
Site X Coord No:	320027				CEA Block Lot Muni:	Camden City
Site Y Coord No:	400880				CEA Block Lot Cnty:	Camden
Inderterminate Duration:	Yes					
CEA Name:	KIPP Cooper Norcross Academy					
CEA Description:	The CEA is for ground water contamination that is assumed to be present due to the presence of historic fill on site.					
CEA Parameter Description:	Historic Fill					

134	1 of 1	W	0.29 / 1,517.46	16.53 / 5	732 CHESTNUT STREET 732 CHESTNUT ST Camden City NJ 103	SITE REMEDATION
---------------------	--------	---	--------------------	--------------	--	--------------------

Site ID: 610574
PI ID: 769743
Type: SRP-PI
Program: Site Remediation

135	1 of 11	NNW	0.29 / 1,554.76	18.39 / 7	CUTLER METAL FACILITY 1025 LINE STREET CAMDEN NJ 081031609	CERCLIS
---------------------	---------	-----	--------------------	--------------	--	---------

Map Key	Number of Records	Direction	Distance (mi/ft)	Elev/Diff (ft)	Site	DB
Site ID:	0204543				RNPL Status Code:	N
Site EPA ID:	NJD002299543				NPL Status:	Not on the NPL
Site Street Address 2:					RFED Facility Code:	N
Site County Name:	CAMDEN				RFED Facility Desc:	Not a Federal Facility
Site FIPS Code:	34007				USGS Hydro Unit No.:	
Region Code:	02				Site Cong. Dist. Code:	
Site SMSA No.:					ROT Desc:	
Site Prim. Latitude:	+39.940700				FR NPL Update No.:	
Site Prim. Longitude:	-074.111620				RFRA Code:	
Lat Long Source:						
RNON NPL Status Desc:	Other Cleanup Activity: State-Lead Cleanup					

CERCLIS Assess History

OU ID:	00	RALT Short Name:	State (Fund)
Act Code ID:	001	Act Start Date:	
RAT Code:	DS	Act Complete Date:	2/26/2004 00:00:00
RAT Short Name:	DISCVRY	AGT Order No.:	10
RAT Name:	DISCOVERY	SH OU:	
RAT Hist. Only Flag:		SH Code:	
RAT NSI Indicator:	B	SH Seq:	
RAT Level:	1	SH Start Date:	
RAT DEF OU:	00	SH Complete Date:	
RFBS Code:		SH Lead:	
SPA Code:	13		
RAT Def:	The process by which a potential hazardous waste site is brought to the attention of the EPA. The process can occur through the use of several mechanisms such as a phone call or referral by another government agency.		
Site Desc:			
Site Alias:			

CERCLIS Assess History

OU ID:	00	RALT Short Name:	State (Fund)
Act Code ID:	001	Act Start Date:	3/2/2004 00:00:00
RAT Code:	SI	Act Complete Date:	10/26/2004 00:00:00
RAT Short Name:	SI	AGT Order No.:	160
RAT Name:	SITE INSPECTION	SH OU:	
RAT Hist. Only Flag:		SH Code:	
RAT NSI Indicator:	B	SH Seq:	
RAT Level:	1	SH Start Date:	
RAT DEF OU:	00	SH Complete Date:	
RFBS Code:	P	SH Lead:	
SPA Code:	13		
RAT Def:	The process of collecting site data and samples to characterize the severity of the hazard for the hazard ranking score and/or enforcement support.		
Site Desc:			
Site Alias:			

CERCLIS Assess History

OU ID:	00	RALT Short Name:	State (Fund)
Act Code ID:	001	Act Start Date:	
RAT Code:	ES	Act Complete Date:	1/11/2006 00:00:00
RAT Short Name:	ESI	AGT Order No.:	170
RAT Name:	EXPANDED SITE INSPECTION	SH OU:	
RAT Hist. Only Flag:		SH Code:	
RAT NSI Indicator:	B	SH Seq:	
RAT Level:	1	SH Start Date:	
RAT DEF OU:	00	SH Complete Date:	
RFBS Code:	P	SH Lead:	
SPA Code:	13		
RAT Def:	Functions performed to collect additional data, beyond that required for Hazard Ranking System scoring, in order to expedite the Remedial Investigation/Feasibility Study (RI/FS) project planning phase for National Priority List (NPL) sites. The present site inspection focus on pathways and receptors has been expanded to include site and source characterization. The information facilitates the development of RI/FS workplan and sampling and analysis plan.		
Site Desc:			

Map Key	Number of Records	Direction	Distance (mi/ft)	Elev/Diff (ft)	Site	DB
---------	-------------------	-----------	------------------	----------------	------	----

Site Alias:

CERCLIS Assess History

OU ID:	00	RALT Short Name:	
Act Code ID:		Act Start Date:	
RAT Code:		Act Complete Date:	
RAT Short Name:		AGT Order No.:	0
RAT Name:		SH OU:	
RAT Hist. Only Flag:		SH Code:	
RAT NSI Indicator:		SH Seq:	
RAT Level:		SH Start Date:	
RAT DEF OU:		SH Complete Date:	
RFBS Code:		SH Lead:	
SPA Code:			
RAT Def:			
Site Desc:	Site is being discovered as part of the Camden City Parkside Wellfield Contamination USI. PCE, TCE, and other chlorinated solvents have been detected onsite. Parkside Wells have been contaminated with TCE and are now being treated or have been taken of		
Site Alias:	ALPHA PLASTICS,,,,;CUTLER METAL FABRICATORS,,,,;CUTLER METAL PRODUCTS COMPANY,,,,;EAST COAST PACKAGING,,,,;		

CERCLIS Assess History

OU ID:	00	RALT Short Name:	State (Fund)
Act Code ID:	001	Act Start Date:	
RAT Code:	PA	Act Complete Date:	3/2/2004 00:00:00
RAT Short Name:	PA	AGT Order No.:	130
RAT Name:	PRELIMINARY ASSESSMENT	SH OU:	
RAT Hist. Only Flag:		SH Code:	
RAT NSI Indicator:	B	SH Seq:	
RAT Level:	1	SH Start Date:	
RAT DEF OU:	00	SH Complete Date:	
RFBS Code:	P	SH Lead:	
SPA Code:	13		
RAT Def:	Collection of diverse existing information about the source and nature of the site hazard. It is EPA policy to complete the preliminary assessment within one year of site discovery.		
Site Desc:			
Site Alias:			

135	2 of 11	NNW	0.29 / 1,554.76	18.39 / 7	CUTLER METALS 1025 LINE ST Camden City NJ 08103	BROWNFIELDS
---------------------	---------	-----	--------------------	--------------	---	-------------

Site No:	5163	Closest Major HWY:	miles from site
Brownfield Site No:	5163	Closest Local HWY:	miles from site
Site Status:	DEP Case	Closest Rail Line:	
Status:	DEP Case	Traffic Study Comp:	Unknown
Prgm Interest No:	G000001801	Rail Type:	miles from site
This Site is for:		Road Access:	
Assessed Value:		Public Trans Access:	Unknown
Current Zoning:		Waterfront Access:	Unknown
Proposed Zoning:		County:	CAMDEN
Copy of Ins Plcy:		Size Range Acres:	Unknown
Devet Plan Comp:	Unknown	Rd and Hwy Access:	
Market Study Comp:	Unknown	Airport Access:	Unknown
Wetlands Present:	No	Waterfront Access:	Unknown
Remediation in Prog:	Yes	Rail Station:	
Endanger Species Pres:	No	Rail Miles Away:	
Site Invest Comp.:	No	Tax Cert Held:	Unknown
W/in 100 Yr Fld Plain:	No	Cost of Ann Prop Tax:	
W/in 500 Yr Fld Plain:	No	Tax Liens in Effect:	Unknown
Prop Size in Acres:		Other Liens/Jdmt:	No
Prop Size in Range:	Unknown	OwnerType:	unknown
Land Use or Deed:	Unknown	Phone:	(999) 999-9999

Map Key	Number of Records	Direction	Distance (mi/ft)	Elev/Diff (ft)	Site	DB
Restr:						
Easements:	Unknown				Fax: (999) 999-9999	
No. of Buildings:					Authorized Repres:	
Public Water Avail:	Unknown				Relation to Owner:	
Electric Available:	Unknown				Rep Phone: (999) 999-9999	
Gas Available:	Unknown				Municipal Phone: (999) 999-9999	
Public Sewer Avail:	Unknown				Municipal Fax: (999) 999-9999	
Telephone Avail:	Unknown				Municipal Email:	
Fiber Optics Avail:	Unknown				Coordinates: 320915:402824	
Cable Available:	Unknown				Lot:	
Planning Area Desig:	Planning Area 1				Block:	
Sensitive Ecosystems or Habitats Present:	No					
Est Comp of Remediation: Historic or Archaeological Site Present:	No					
Remedial Action Workplan Comp.:	No					
NJ Remedial Investigation Comp.:	No					
Copies of Environmental Reports AVL:	Yes					
Site Ever Involved in Envi Litigation:	No					
Site Entered in State Vol Cleanup Prgm:	No					
Site is on the Following List: Regulatory Sign Off Compl:	No					
Email:						
Rep Email:						
Municipal Contact:						
Municipal Contact 2:						
Owner:						
Current Operations:						
Prior Operations Site History:						
Location:	CAMDEN County, 1025 LINE ST , Camden City, NJ 08103					
Description:						
Comments:	1) Assigned to Program,12/1/2003 2) C1: No Formal Design - Source Known or Identified-Potential GW Contamination established 12/1/2003					
Link:	https://www.njbrownfieldsproperties.com/SiteInformation.aspx?Site_Number=5163					

135	3 of 11	NNW	0.29 / 1,554.76	18.39 / 7	CUTLER METALS 1025 LINE ST Camden City NJ	SHWS
Site ID:	76132				Community Code: 0408	
Category:	A				Lead: LSRP	
Status:	Active				Unk Contam Source: No	
Status Dt:	29-Jun-2009				Dataload Date: 11-Aug-2020	
NPL Status:					Home Owner: No	
NPL Date:	01-Jan-1970				PI No: G000001801	
Eng Control Status:					PI Name: CUTLER METALS	
Eng Control Date:	01-Jan-1970				County: Camden	
Deed Notice Status:					Municipality (GIS): Camden City	
Deed Notice Date:	01-Jan-1970				Zip Code: 08100	
CEA Status:					CEA Date: 01-Jan-1970	
Remediation Level:	C3				X Coordinate: 320997	
Remedial L:	LSRP Default Category				Y Coordinate: 403204	
PI Name (GIS Open Data):	CUTLER METALS					
Address (GIS):	1025 LINE ST					
Address (Data Miner):	1025 LINE ST					
City (Data Miner):	Camden City					
County (Data Miner):	Camden					
Coordinate:	NJ State Plane (NAD83) - USFEET					
Status (Data Miner):	Active Sites with Confirmed Contamination					

Map Key	Number of Records	Direction	Distance (mi/ft)	Elev/Diff (ft)	Site	DB
135	4 of 11	NNW	0.29 / 1,554.76	18.39 / 7	1025 LINE ST Camden City NJ	DSHW

Site ID: 76132
Site ID 2:
Category:
Status:
Status Dt:
CEA Status:
CEA Date:
Deed Notice Status:
Deed Notice Date:
Eng Control Status:
Eng Control Date:
NPL Status:
NPL Date:
Remediation Level:
Remedial L:
Lead:
Unk Contam Source:
Community Code:
Status (WEB): Closed Sites with Remediated Contamination
Coordinate:
PI Name: CAMDEN CITY WD PARKSIDE WELLFIELD CONTAM
PI Name (MAP):
Record Date: 29-AUG-2019
Original Source: KCS
Global ID:

PI No: G000003692
PI X Coordinate:
PI Y Coordinate:
Home Owner: No
Addrss (WEB): 1025 LINE ST
Munic (WEB): Camden City
County (WEB): Camden
Address (MAP):
Municipality (MAP):
County:
Zip Code:
Point X:
Point Y:
Latitude:
Longitude:
X Coord No :
Y Coord No:
Object ID:

135	5 of 11	NNW	0.29 / 1,554.76	18.39 / 7	CUTLER METAL FACILITY 1025 LINE STREET CAMDEN NJ 08103-1609	SEMS
---------------------	---------	-----	--------------------	--------------	---	------

EPA ID: NJD002299543
Site ID:
NPL:
Federal Facility:
Non NPL Status:
SuperF Alt Agrmnt:
FIPS Code:
Date SEMS List: 22-MAY-2020
Primary Name(MAP): CUTLER METAL PRODUCTS CO
Loc Address(MAP): 1025 LINE ST
City Name(MAP): CAMDEN
State Code(MAP): NJ
Postal Code(MAP): 08103
Site Name: CUTLER METAL FACILITY
Street Address: 1025 LINE STREET
Street Address 2:
City: CAMDEN
State: NJ
Zip: 08103-1609

County: CAMDEN
Latitude:
Longitude:
County Name(MAP): CAMDEN
Latitude83(MAP): 39.937682
Longitude83(MAP): -75.111268
Region:
Cong District:

Site Level Information

Site ID: 0204543
NPL: Not on the NPL
Federal Facility: No
FF Docket: No
Non NPL Status: Other Cleanup Activity: State-Lead Cleanup

Superfund Alt Agmt: No
FIPS Code: 34007
Cong District:
Region: 02

Action Information

Map Key	Number of Records	Direction	Distance (mi/ft)	Elev/Diff (ft)	Site	DB
Site ID:	0204543				Start Actual:	03/02/2004
Operable Units:	00				Finish Actual:	10/26/2004
Action Code:	SI				Qual:	H
Action Name:	SI				Curr Action Lead:	St Perf
SEQ:	1					
Site ID:	0204543				Start Actual:	
Operable Units:	00				Finish Actual:	02/26/2004
Action Code:	HX				Qual:	
Action Name:	PRE-CERC				Curr Action Lead:	St Perf
SEQ:	1					
Site ID:	0204543				Start Actual:	02/26/2004
Operable Units:	00				Finish Actual:	02/26/2004
Action Code:	DS				Qual:	
Action Name:	DISCVRY				Curr Action Lead:	St Perf
SEQ:	1					
Site ID:	0204543				Start Actual:	
Operable Units:	00				Finish Actual:	03/02/2004
Action Code:	PA				Qual:	H
Action Name:	PA				Curr Action Lead:	St Perf
SEQ:	1					
Site ID:	0204543				Start Actual:	
Operable Units:	00				Finish Actual:	01/11/2006
Action Code:	ES				Qual:	G
Action Name:	ESI				Curr Action Lead:	St Perf
SEQ:	1					

REST Information

Registry ID: 110040718667 Ref Point Desc: ENTRANCE POINT OF A FACILITY OR STATION
Active Status: NOT ON THE NPL HUC8 Code: 02040202
Interest Type: SUPERFUND (NON-NPL) Public Ind: Y
Fac Url: https://ofmpub.epa.gov/frs_public2/fii_query_detail.disp_program_facility?p_registry_id=110040718667
Program Url:
Pgm Report: no data yet
Collect Mth Desc: ADDRESS MATCHING-HOUSE NUMBER
Accuracy Value: 50

[135](#) 6 of 11 NNW 0.29 / 1,554.76 18.39 / 7 CUTLER METALS 1025 LINE ST Camden City NJ 100 **SITE REMEDIATION**

Site ID: 76132
PI ID: G000001801
Type: SRP-PI
Program: Site Remediation

[135](#) 7 of 11 NNW 0.29 / 1,554.76 18.39 / 7 CUTLER METALS 1025 Line Street Camden City NJ **ISRA**

PI No: G000001801 ISRA Trg Finaliz Dt:
Case No: E89753 Start Date: 6/29/1992
Activity No: ISR900003 Document Title: E89753 East Coast Packaging Co
Trigger Type: Property Sale County: Camden
Trigger Date: 4/30/1990 Zip Code: 08103
Case Status: NFA (No Further Action) HISTORIC
Case Name: East Coast Packaging Company

Map Key	Number of Records	Direction	Distance (mi/ft)	Elev/Diff (ft)	Site	DB
135	8 of 11	NNW	0.29 / 1,554.76	18.39 / 7	CUTLER METALS 1025 Line Street Camden City NJ	ISRA
PI No:	G000001801				ISRA Trg Finaliz Dt:	
Case No:	E89754				Start Date:	6/29/1992
Activity No:	ISR900004				Document Title:	E89754 Cutler Metals Incorpora
Trigger Type:	Property Sale				County:	Camden
Trigger Date:	4/30/1990				Zip Code:	08103
Case Status:	NFA (No Further Action) HISTORIC					
Case Name:	Cutler Metals Incorporated					

135	9 of 11	NNW	0.29 / 1,554.76	18.39 / 7	CUTLER METALS 1025 Line Street Camden City NJ	ISRA
PI No:	G000001801				ISRA Trg Finaliz Dt:	
Case No:	E89752				Start Date:	6/30/1992
Activity No:	ISR910001				Document Title:	E89752 Alpha Plastics Incorpor
Trigger Type:	Property Sale				County:	Camden
Trigger Date:	4/30/1990				Zip Code:	08103
Case Status:	NFA (No Further Action) HISTORIC					
Case Name:	Alpha Plastics Incorporated					

135	10 of 11	NNW	0.29 / 1,554.76	18.39 / 7	CUTLER METALS 1025 Line Street Camden City NJ	ISRA
PI No:	G000001801				ISRA Trg Finaliz Dt:	
Case No:	E89754				Start Date:	6/29/1992
Activity No:	ISR900004				Document Title:	E89754 Cutler Metals Incorpora
Trigger Type:	Cessation				County:	Camden
Trigger Date:	4/30/1990				Zip Code:	08103
Case Status:	NFA (No Further Action) HISTORIC					
Case Name:	Cutler Metals Incorporated					

135	11 of 11	NNW	0.29 / 1,554.76	18.39 / 7	CUTLER METALS 1025 Line Street Camden City NJ	ISRA
PI No:	G000001801				ISRA Trg Finaliz Dt:	
Case No:	E89754				Start Date:	6/29/1992
Activity No:	ISR900004				Document Title:	E89754 Cutler Metals Incorpora
Trigger Type:	Bankruptcy				County:	Camden
Trigger Date:	4/30/1990				Zip Code:	08103
Case Status:	NFA (No Further Action) HISTORIC					
Case Name:	Cutler Metals Incorporated					

136	1 of 1	SE	0.30 / 1,583.55	29.03 / 18	BPUM CHILD DEV CTRS INC SOUTH CAMDEN CTR 1200 ATLANTIC AVE Camden City NJ 104	SITE REMEDIATION
Site ID:	359979					
PI ID:	445037					
Type:	CHILD CARE FACILITY					
Program:	Site Remediation					

137	1 of 2	NNW	0.30 / 1,596.53	17.39 / 6	KOHLDER MANUFACTURING 1001 LINE ST	SITE REMEDIATION
---------------------	--------	-----	-----------------	-----------	---------------------------------------	---------------------

Map Key	Number of Records	Direction	Distance (mi/ft)	Elev/Diff (ft)	Site	DB
---------	-------------------	-----------	------------------	----------------	------	----

Camden City NJ 100

Site ID: 29109
 PI ID: G000013430
 Type: SRP-PI
 Program: Site Remediation

[137](#) 2 of 2 NNW 0.30 / 1,596.53 17.39 / 6 KOHLDER MANUFACTURING 1001 Line Street Camden City NJ ISRA

PI No: G000013430 ISRA Trg Finaliz Dt:
 Case No: E89804 Start Date: 3/27/1990
 Activity No: ISR890002 Document Title: E89804 Kohlder Manufacturing C
 Trigger Type: Property Sale County: Camden
 Trigger Date: 1/29/1990 Zip Code: 08103
 Case Status: NFA (No Further Action) HISTORIC
 Case Name: Kohlder Manufacturing Company

[138](#) 1 of 7 NE 0.31 / 1,623.63 13.49 / 2 CAMPBELL SOUP COMPANY WAREHOUSE 1433 PINE ST Camden City NJ SHWS

Site ID: 570687 Community Code: 0408
 Category: C Lead: RAP
 Status: Active - RAP Unk Contam Source: No
 Status Dt: 19-Dec-2017 Dataload Date: 11-Aug-2020
 NPL Status: Home Owner: No
 NPL Date: 01-Jan-1970 PI No: 720133
 Eng Control Status: Ongoing PI Name: CAMPBELL SOUP COMPANY WAREHOUSE
 Eng Control Date: 28-Sep-2017 County: Camden
 Deed Notice Status: Ongoing Municipality (GIS): Camden City
 Deed Notice Date: 26-Oct-2017 Zip Code: 08103
 CEA Status: CEA Date: 01-Jan-1970
 Remediation Level: X Coordinate: 322446.25
 Remedial L: Y Coordinate: 402917.16000000003
 PI Name (GIS Open Data): CAMPBELL SOUP COMPANY WAREHOUSE
 Address (GIS): 1433 PINE ST
 Address (Data Miner): 1433 PINE ST
 City (Data Miner): Camden City
 County (Data Miner): Camden
 Coordinate: NJ State Plane (NAD83) - USFEET
 Status (Data Miner): Closed Sites with Remediated Contamination

[138](#) 2 of 7 NE 0.31 / 1,623.63 13.49 / 2 CAMPBELL SOUP COMPANY WAREHOUSE 1433 PINE ST, 1437 PINE ST Camden City NJ 103 SITE REMEDIATION

Site ID: 570687
 PI ID: 720133
 Type: SRP-PI
 Program: Site Remediation

[138](#) 3 of 7 NE 0.31 / 1,623.63 13.49 / 2 CAMPBELL'S FAMILY CENTER 1433 PINE ST Camden City NJ 103 SITE REMEDIATION

Site ID: 570687
 PI ID: 763591

Map Key	Number of Records	Direction	Distance (mi/ft)	Elev/Diff (ft)	Site	DB
Type:		CHILD CARE FACILITY				
Program:		Site Remediation				
138	4 of 7	NE	0.31 / 1,623.63	13.49 / 2	CAMPBELL SOUP CO 1433 PINE ST, 1437 PINE ST Camden City NJ 08101	DELISTED SRP
Site ID:		570687				
PI ID:		000763				
Active:		Y				
Program:		Site Remediation				
Type:		SRP-PI				
Original Source:		SRP				
Record Date:		14-FEB-2018				
138	5 of 7	NE	0.31 / 1,623.63	13.49 / 2	CAMPBELL SOUP CO 1433 PINE ST Camden City NJ	DELISTED LST
PI No:		000763			Confidential:	
Incident ID:						
Received Date:						
Public Exposure:						
Facility Evacuated:						
Public Evacuation:						
Injuries:						
Road Closure:						
DEP Requested:						
Police at Scene:						
Firemen at Scene:						
Comm Center No:						
Incident Type:						
Incident Date:						
Incident Status:						
Incident Category:						
Incident Location Type:						
Incident Location State:						
Incident Location Municipality:						
Incident Location Zip:						
Incident Source:						
Incident Source Address:						
Incident Source Address2:						
Incident Source County:						
Incident Source Municipality:						
Incident Source State:						
Incident Source Zip:						
Incident Description:						
Location Description:						
Record Date:		17-APR-2018				
Original Source:		USTR				
138	6 of 7	NE	0.31 / 1,623.63	13.49 / 2	CAMPBELL SOUP COMPANY WAREHOUSE 1433 PINE ST 1437 PINE ST Camden City NJ 08103	DEED
PI No:		720133			County: Camden	
Detail(s)						
Site X Coord No:		322446			DER Deed Usage: Restricted	
Site Y Coord No:		402917			Deed Specific Req: Imperm. Cover	

Map Key	Number of Records	Direction	Distance (mi/ft)	Elev/Diff (ft)	Site	DB
DER Filed Date:	10/26/17				Deeds Depth:	1
DER Lifted Date:					Property Owner:	,
Deeds Parameter Desc:		Dibenzo(a,h)anthracene				
Entire Site Restricted:		Yes				
Deed Notice Property Block:		1474				
Deed Notice Property Lot:		4				
DER Comments:		Playground is 2" unitary material over 4 inches asphalt and 4 inches of sub-base and a demarcation layer.				
Site X Coord No:	322446				DER Deed Usage:	Restricted
Site Y Coord No:	402917				Deed Specific Req:	Slab
DER Filed Date:	10/26/17				Deeds Depth:	1
DER Lifted Date:					Property Owner:	,
Deeds Parameter Desc:		Benzo(a)pyrene				
Entire Site Restricted:		Yes				
Deed Notice Property Block:		1474				
Deed Notice Property Lot:		4				
DER Comments:		Playground is 2" unitary material over 4 inches asphalt and 4 inches of sub-base and a demarcation layer.				
Site X Coord No:	322446				DER Deed Usage:	Restricted
Site Y Coord No:	402917				Deed Specific Req:	Slab
DER Filed Date:	10/26/17				Deeds Depth:	1
DER Lifted Date:					Property Owner:	,
Deeds Parameter Desc:		Mercury				
Entire Site Restricted:		Yes				
Deed Notice Property Block:		1474				
Deed Notice Property Lot:		4				
DER Comments:		Playground is 2" unitary material over 4 inches asphalt and 4 inches of sub-base and a demarcation layer.				
Site X Coord No:	322446				DER Deed Usage:	Restricted
Site Y Coord No:	402917				Deed Specific Req:	Concrete Cap
DER Filed Date:	10/26/17				Deeds Depth:	1
DER Lifted Date:					Property Owner:	,
Deeds Parameter Desc:		Dibenzo(a,h)anthracene				
Entire Site Restricted:		Yes				
Deed Notice Property Block:		1474				
Deed Notice Property Lot:		4				
DER Comments:		Playground is 2" unitary material over 4 inches asphalt and 4 inches of sub-base and a demarcation layer.				
Site X Coord No:	322446				DER Deed Usage:	Restricted
Site Y Coord No:	402917				Deed Specific Req:	Imperm. Cover
DER Filed Date:	10/26/17				Deeds Depth:	1
DER Lifted Date:					Property Owner:	,
Deeds Parameter Desc:		Vanadium				
Entire Site Restricted:		Yes				
Deed Notice Property Block:		1474				
Deed Notice Property Lot:		4				
DER Comments:		Playground is 2" unitary material over 4 inches asphalt and 4 inches of sub-base and a demarcation layer.				
Site X Coord No:	322446				DER Deed Usage:	Restricted
Site Y Coord No:	402917				Deed Specific Req:	Permeable Cover
DER Filed Date:	10/26/17				Deeds Depth:	1
DER Lifted Date:					Property Owner:	,
Deeds Parameter Desc:		Benzo(a)pyrene				
Entire Site Restricted:		Yes				
Deed Notice Property Block:		1474				
Deed Notice Property Lot:		4				
DER Comments:		Playground is 2" unitary material over 4 inches asphalt and 4 inches of sub-base and a demarcation layer.				
Site X Coord No:	322446				DER Deed Usage:	Restricted
Site Y Coord No:	402917				Deed Specific Req:	Slab
DER Filed Date:	10/26/17				Deeds Depth:	1
DER Lifted Date:					Property Owner:	,
Deeds Parameter Desc:		Aroclor 1260				
Entire Site Restricted:		Yes				
Deed Notice Property Block:		1474				
Deed Notice Property Lot:		4				
DER Comments:		Playground is 2" unitary material over 4 inches asphalt and 4 inches of sub-base and a demarcation layer.				
Site X Coord No:	322446				DER Deed Usage:	Restricted

Map Key	Number of Records	Direction	Distance (mi/ft)	Elev/Diff (ft)	Site	DB
Site Y Coord No:	402917				Deed Specific Req:	Asphalt Cap
DER Filed Date:	10/26/17				Deeds Depth:	1
DER Lifted Date:					Property Owner:	,
Deeds Parameter Desc:	Aroclor 1260					
Entire Site Restricted:	Yes					
Deed Notice Property Block:	1474					
Deed Notice Property Lot:	4					
DER Comments:	Playground is 2" unitary material over 4 inches asphalt and 4 inches of sub-base and a demarcation layer.					
Site X Coord No:	322446				DER Deed Usage:	Restricted
Site Y Coord No:	402917				Deed Specific Req:	Concrete Cap
DER Filed Date:	10/26/17				Deeds Depth:	1
DER Lifted Date:					Property Owner:	,
Deeds Parameter Desc:	PCBs					
Entire Site Restricted:	Yes					
Deed Notice Property Block:	1474					
Deed Notice Property Lot:	4					
DER Comments:	Playground is 2" unitary material over 4 inches asphalt and 4 inches of sub-base and a demarcation layer.					
Site X Coord No:	322446				DER Deed Usage:	Restricted
Site Y Coord No:	402917				Deed Specific Req:	Imperm. Cover
DER Filed Date:	10/26/17				Deeds Depth:	1
DER Lifted Date:					Property Owner:	,
Deeds Parameter Desc:	Benzo(b)fluoranthene					
Entire Site Restricted:	Yes					
Deed Notice Property Block:	1474					
Deed Notice Property Lot:	4					
DER Comments:	Playground is 2" unitary material over 4 inches asphalt and 4 inches of sub-base and a demarcation layer.					
Site X Coord No:	322446				DER Deed Usage:	Restricted
Site Y Coord No:	402917				Deed Specific Req:	Asphalt Cap
DER Filed Date:	10/26/17				Deeds Depth:	1
DER Lifted Date:					Property Owner:	,
Deeds Parameter Desc:	Benzo(b)fluoranthene					
Entire Site Restricted:	Yes					
Deed Notice Property Block:	1474					
Deed Notice Property Lot:	4					
DER Comments:	Playground is 2" unitary material over 4 inches asphalt and 4 inches of sub-base and a demarcation layer.					
Site X Coord No:	322446				DER Deed Usage:	Restricted
Site Y Coord No:	402917				Deed Specific Req:	Asphalt Cap
DER Filed Date:	10/26/17				Deeds Depth:	1
DER Lifted Date:					Property Owner:	,
Deeds Parameter Desc:	Mercury					
Entire Site Restricted:	Yes					
Deed Notice Property Block:	1474					
Deed Notice Property Lot:	4					
DER Comments:	Playground is 2" unitary material over 4 inches asphalt and 4 inches of sub-base and a demarcation layer.					
Site X Coord No:	322446				DER Deed Usage:	Restricted
Site Y Coord No:	402917				Deed Specific Req:	Imperm. Cover
DER Filed Date:	10/26/17				Deeds Depth:	1
DER Lifted Date:					Property Owner:	,
Deeds Parameter Desc:	Mercury					
Entire Site Restricted:	Yes					
Deed Notice Property Block:	1474					
Deed Notice Property Lot:	4					
DER Comments:	Playground is 2" unitary material over 4 inches asphalt and 4 inches of sub-base and a demarcation layer.					
Site X Coord No:	322446				DER Deed Usage:	Restricted
Site Y Coord No:	402917				Deed Specific Req:	Permeable Cover
DER Filed Date:	10/26/17				Deeds Depth:	1
DER Lifted Date:					Property Owner:	,
Deeds Parameter Desc:	Benzo(b)fluoranthene					
Entire Site Restricted:	Yes					
Deed Notice Property Block:	1474					
Deed Notice Property Lot:	4					
DER Comments:	Playground is 2" unitary material over 4 inches asphalt and 4 inches of sub-base and a demarcation layer.					

Map Key	Number of Records	Direction	Distance (mi/ft)	Elev/Diff (ft)	Site	DB
Site X Coord No:	322446				DER Deed Usage:	Restricted
Site Y Coord No:	402917				Deed Specific Req:	Slab
DER Filed Date:	10/26/17				Deeds Depth:	1
DER Lifted Date:					Property Owner:	,
Deeds Parameter Desc:	Vanadium					
Entire Site Restricted:	Yes					
Deed Notice Property Block:	1474					
Deed Notice Property Lot:	4					
DER Comments:	Playground is 2" unitary material over 4 inches asphalt and 4 inches of sub-base and a demarcation layer.					
Site X Coord No:	322446				DER Deed Usage:	Restricted
Site Y Coord No:	402917				Deed Specific Req:	Slab
DER Filed Date:	10/26/17				Deeds Depth:	1
DER Lifted Date:					Property Owner:	,
Deeds Parameter Desc:	Dibenzo(a,h)anthracene					
Entire Site Restricted:	Yes					
Deed Notice Property Block:	1474					
Deed Notice Property Lot:	4					
DER Comments:	Playground is 2" unitary material over 4 inches asphalt and 4 inches of sub-base and a demarcation layer.					
Site X Coord No:	322446				DER Deed Usage:	Restricted
Site Y Coord No:	402917				Deed Specific Req:	Asphalt Cap
DER Filed Date:	10/26/17				Deeds Depth:	1
DER Lifted Date:					Property Owner:	,
Deeds Parameter Desc:	Dibenzo(a,h)anthracene					
Entire Site Restricted:	Yes					
Deed Notice Property Block:	1474					
Deed Notice Property Lot:	4					
DER Comments:	Playground is 2" unitary material over 4 inches asphalt and 4 inches of sub-base and a demarcation layer.					
Site X Coord No:	322446				DER Deed Usage:	Restricted
Site Y Coord No:	402917				Deed Specific Req:	Concrete Cap
DER Filed Date:	10/26/17				Deeds Depth:	1
DER Lifted Date:					Property Owner:	,
Deeds Parameter Desc:	Aroclor 1260					
Entire Site Restricted:	Yes					
Deed Notice Property Block:	1474					
Deed Notice Property Lot:	4					
DER Comments:	Playground is 2" unitary material over 4 inches asphalt and 4 inches of sub-base and a demarcation layer.					
Site X Coord No:	322446				DER Deed Usage:	Restricted
Site Y Coord No:	402917				Deed Specific Req:	Concrete Cap
DER Filed Date:	10/26/17				Deeds Depth:	1
DER Lifted Date:					Property Owner:	,
Deeds Parameter Desc:	Mercury					
Entire Site Restricted:	Yes					
Deed Notice Property Block:	1474					
Deed Notice Property Lot:	4					
DER Comments:	Playground is 2" unitary material over 4 inches asphalt and 4 inches of sub-base and a demarcation layer.					
Site X Coord No:	322446				DER Deed Usage:	Restricted
Site Y Coord No:	402917				Deed Specific Req:	Permeable Cover
DER Filed Date:	10/26/17				Deeds Depth:	1
DER Lifted Date:					Property Owner:	,
Deeds Parameter Desc:	Indeno(1,2,3-cd)pyrene					
Entire Site Restricted:	Yes					
Deed Notice Property Block:	1474					
Deed Notice Property Lot:	4					
DER Comments:	Playground is 2" unitary material over 4 inches asphalt and 4 inches of sub-base and a demarcation layer.					
Site X Coord No:	322446				DER Deed Usage:	Restricted
Site Y Coord No:	402917				Deed Specific Req:	Concrete Cap
DER Filed Date:	10/26/17				Deeds Depth:	1
DER Lifted Date:					Property Owner:	,
Deeds Parameter Desc:	Arsenic					
Entire Site Restricted:	Yes					
Deed Notice Property Block:	1474					
Deed Notice Property Lot:	4					
DER Comments:	Playground is 2" unitary material over 4 inches asphalt and 4 inches of sub-base and a demarcation layer.					

Map Key	Number of Records	Direction	Distance (mi/ft)	Elev/Diff (ft)	Site	DB
Site X Coord No:	322446				DER Deed Usage:	Restricted
Site Y Coord No:	402917				Deed Specific Req:	Concrete Cap
DER Filed Date:	10/26/17				Deeds Depth:	1
DER Lifted Date:					Property Owner:	,
Deeds Parameter Desc:	Indeno(1,2,3-cd)pyrene					
Entire Site Restricted:	Yes					
Deed Notice Property Block:	1474					
Deed Notice Property Lot:	4					
DER Comments:	Playground is 2" unitary material over 4 inches asphalt and 4 inches of sub-base and a demarcation layer.					
Site X Coord No:	322446				DER Deed Usage:	Restricted
Site Y Coord No:	402917				Deed Specific Req:	Asphalt Cap
DER Filed Date:	10/26/17				Deeds Depth:	1
DER Lifted Date:					Property Owner:	,
Deeds Parameter Desc:	PCBs					
Entire Site Restricted:	Yes					
Deed Notice Property Block:	1474					
Deed Notice Property Lot:	4					
DER Comments:	Playground is 2" unitary material over 4 inches asphalt and 4 inches of sub-base and a demarcation layer.					
Site X Coord No:	322446				DER Deed Usage:	Restricted
Site Y Coord No:	402917				Deed Specific Req:	Permeable Cover
DER Filed Date:	10/26/17				Deeds Depth:	1
DER Lifted Date:					Property Owner:	,
Deeds Parameter Desc:	Aroclor 1260					
Entire Site Restricted:	Yes					
Deed Notice Property Block:	1474					
Deed Notice Property Lot:	4					
DER Comments:	Playground is 2" unitary material over 4 inches asphalt and 4 inches of sub-base and a demarcation layer.					
Site X Coord No:	322446				DER Deed Usage:	Restricted
Site Y Coord No:	402917				Deed Specific Req:	Permeable Cover
DER Filed Date:	10/26/17				Deeds Depth:	1
DER Lifted Date:					Property Owner:	,
Deeds Parameter Desc:	Dibenzo(a,h)anthracene					
Entire Site Restricted:	Yes					
Deed Notice Property Block:	1474					
Deed Notice Property Lot:	4					
DER Comments:	Playground is 2" unitary material over 4 inches asphalt and 4 inches of sub-base and a demarcation layer.					
Site X Coord No:	322446				DER Deed Usage:	Restricted
Site Y Coord No:	402917				Deed Specific Req:	Slab
DER Filed Date:	10/26/17				Deeds Depth:	1
DER Lifted Date:					Property Owner:	,
Deeds Parameter Desc:	Arsenic					
Entire Site Restricted:	Yes					
Deed Notice Property Block:	1474					
Deed Notice Property Lot:	4					
DER Comments:	Playground is 2" unitary material over 4 inches asphalt and 4 inches of sub-base and a demarcation layer.					
Site X Coord No:	322446				DER Deed Usage:	Restricted
Site Y Coord No:	402917				Deed Specific Req:	Permeable Cover
DER Filed Date:	10/26/17				Deeds Depth:	1
DER Lifted Date:					Property Owner:	,
Deeds Parameter Desc:	Benzo(a)anthracene					
Entire Site Restricted:	Yes					
Deed Notice Property Block:	1474					
Deed Notice Property Lot:	4					
DER Comments:	Playground is 2" unitary material over 4 inches asphalt and 4 inches of sub-base and a demarcation layer.					
Site X Coord No:	322446				DER Deed Usage:	Restricted
Site Y Coord No:	402917				Deed Specific Req:	Slab
DER Filed Date:	10/26/17				Deeds Depth:	1
DER Lifted Date:					Property Owner:	,
Deeds Parameter Desc:	Benzo(a)anthracene					
Entire Site Restricted:	Yes					
Deed Notice Property Block:	1474					
Deed Notice Property Lot:	4					

Map Key	Number of Records	Direction	Distance (mi/ft)	Elev/Diff (ft)	Site	DB
DER Comments:		Playground is 2" unitary material over 4 inches asphalt and 4 inches of sub-base and a demarcation layer.				
Site X Coord No:	322446				DER Deed Usage:	Restricted
Site Y Coord No:	402917				Deed Specific Req:	Permeable Cover
DER Filed Date:	10/26/17				Deeds Depth:	1
DER Lifted Date:					Property Owner:	,
Deeds Parameter Desc:	Mercury					
Entire Site Restricted:	Yes					
Deed Notice Property Block:	1474					
Deed Notice Property Lot:	4					
DER Comments:		Playground is 2" unitary material over 4 inches asphalt and 4 inches of sub-base and a demarcation layer.				
Site X Coord No:	322446				DER Deed Usage:	Restricted
Site Y Coord No:	402917				Deed Specific Req:	Permeable Cover
DER Filed Date:	10/26/17				Deeds Depth:	1
DER Lifted Date:					Property Owner:	,
Deeds Parameter Desc:	PCBs					
Entire Site Restricted:	Yes					
Deed Notice Property Block:	1474					
Deed Notice Property Lot:	4					
DER Comments:		Playground is 2" unitary material over 4 inches asphalt and 4 inches of sub-base and a demarcation layer.				
Site X Coord No:	322446				DER Deed Usage:	Restricted
Site Y Coord No:	402917				Deed Specific Req:	Permeable Cover
DER Filed Date:	10/26/17				Deeds Depth:	1
DER Lifted Date:					Property Owner:	,
Deeds Parameter Desc:	Vanadium					
Entire Site Restricted:	Yes					
Deed Notice Property Block:	1474					
Deed Notice Property Lot:	4					
DER Comments:		Playground is 2" unitary material over 4 inches asphalt and 4 inches of sub-base and a demarcation layer.				
Site X Coord No:	322446				DER Deed Usage:	Restricted
Site Y Coord No:	402917				Deed Specific Req:	Imperm. Cover
DER Filed Date:	10/26/17				Deeds Depth:	1
DER Lifted Date:					Property Owner:	,
Deeds Parameter Desc:	Aroclor 1260					
Entire Site Restricted:	Yes					
Deed Notice Property Block:	1474					
Deed Notice Property Lot:	4					
DER Comments:		Playground is 2" unitary material over 4 inches asphalt and 4 inches of sub-base and a demarcation layer.				
Site X Coord No:	322446				DER Deed Usage:	Restricted
Site Y Coord No:	402917				Deed Specific Req:	Imperm. Cover
DER Filed Date:	10/26/17				Deeds Depth:	1
DER Lifted Date:					Property Owner:	,
Deeds Parameter Desc:	Benzo(a)anthracene					
Entire Site Restricted:	Yes					
Deed Notice Property Block:	1474					
Deed Notice Property Lot:	4					
DER Comments:		Playground is 2" unitary material over 4 inches asphalt and 4 inches of sub-base and a demarcation layer.				
Site X Coord No:	322446				DER Deed Usage:	Restricted
Site Y Coord No:	402917				Deed Specific Req:	Slab
DER Filed Date:	10/26/17				Deeds Depth:	1
DER Lifted Date:					Property Owner:	,
Deeds Parameter Desc:	Indeno(1,2,3-cd)pyrene					
Entire Site Restricted:	Yes					
Deed Notice Property Block:	1474					
Deed Notice Property Lot:	4					
DER Comments:		Playground is 2" unitary material over 4 inches asphalt and 4 inches of sub-base and a demarcation layer.				
Site X Coord No:	322446				DER Deed Usage:	Restricted
Site Y Coord No:	402917				Deed Specific Req:	Slab
DER Filed Date:	10/26/17				Deeds Depth:	1
DER Lifted Date:					Property Owner:	,
Deeds Parameter Desc:	PCBs					
Entire Site Restricted:	Yes					
Deed Notice Property Block:	1474					

Map Key	Number of Records	Direction	Distance (mi/ft)	Elev/Diff (ft)	Site	DB
Deed Notice Property Lot:	4					
DER Comments:	Playground is 2" unitary material over 4 inches asphalt and 4 inches of sub-base and a demarcation layer.					
Site X Coord No:	322446				DER Deed Usage:	Restricted
Site Y Coord No:	402917				Deed Specific Req:	Asphalt Cap
DER Filed Date:	10/26/17				Deeds Depth:	1
DER Lifted Date:					Property Owner:	,
Deeds Parameter Desc:	Indeno(1,2,3-cd)pyrene					
Entire Site Restricted:	Yes					
Deed Notice Property Block:	1474					
Deed Notice Property Lot:	4					
DER Comments:	Playground is 2" unitary material over 4 inches asphalt and 4 inches of sub-base and a demarcation layer.					
Site X Coord No:	322446				DER Deed Usage:	Restricted
Site Y Coord No:	402917				Deed Specific Req:	Imperm. Cover
DER Filed Date:	10/26/17				Deeds Depth:	1
DER Lifted Date:					Property Owner:	,
Deeds Parameter Desc:	PCBs					
Entire Site Restricted:	Yes					
Deed Notice Property Block:	1474					
Deed Notice Property Lot:	4					
DER Comments:	Playground is 2" unitary material over 4 inches asphalt and 4 inches of sub-base and a demarcation layer.					
Site X Coord No:	322446				DER Deed Usage:	Restricted
Site Y Coord No:	402917				Deed Specific Req:	Asphalt Cap
DER Filed Date:	10/26/17				Deeds Depth:	1
DER Lifted Date:					Property Owner:	,
Deeds Parameter Desc:	Arsenic					
Entire Site Restricted:	Yes					
Deed Notice Property Block:	1474					
Deed Notice Property Lot:	4					
DER Comments:	Playground is 2" unitary material over 4 inches asphalt and 4 inches of sub-base and a demarcation layer.					
Site X Coord No:	322446				DER Deed Usage:	Restricted
Site Y Coord No:	402917				Deed Specific Req:	Asphalt Cap
DER Filed Date:	10/26/17				Deeds Depth:	1
DER Lifted Date:					Property Owner:	,
Deeds Parameter Desc:	Benzo(a)anthracene					
Entire Site Restricted:	Yes					
Deed Notice Property Block:	1474					
Deed Notice Property Lot:	4					
DER Comments:	Playground is 2" unitary material over 4 inches asphalt and 4 inches of sub-base and a demarcation layer.					
Site X Coord No:	322446				DER Deed Usage:	Restricted
Site Y Coord No:	402917				Deed Specific Req:	Concrete Cap
DER Filed Date:	10/26/17				Deeds Depth:	1
DER Lifted Date:					Property Owner:	,
Deeds Parameter Desc:	Benzo(a)anthracene					
Entire Site Restricted:	Yes					
Deed Notice Property Block:	1474					
Deed Notice Property Lot:	4					
DER Comments:	Playground is 2" unitary material over 4 inches asphalt and 4 inches of sub-base and a demarcation layer.					
Site X Coord No:	322446				DER Deed Usage:	Restricted
Site Y Coord No:	402917				Deed Specific Req:	Concrete Cap
DER Filed Date:	10/26/17				Deeds Depth:	1
DER Lifted Date:					Property Owner:	,
Deeds Parameter Desc:	Vanadium					
Entire Site Restricted:	Yes					
Deed Notice Property Block:	1474					
Deed Notice Property Lot:	4					
DER Comments:	Playground is 2" unitary material over 4 inches asphalt and 4 inches of sub-base and a demarcation layer.					
Site X Coord No:	322446				DER Deed Usage:	Restricted
Site Y Coord No:	402917				Deed Specific Req:	Imperm. Cover
DER Filed Date:	10/26/17				Deeds Depth:	1
DER Lifted Date:					Property Owner:	,
Deeds Parameter Desc:	Benzo(a)pyrene					
Entire Site Restricted:	Yes					

Map Key	Number of Records	Direction	Distance (mi/ft)	Elev/Diff (ft)	Site	DB
Deed Notice Property Block:		1474				
Deed Notice Property Lot:		4				
DER Comments:		Playground is 2" unitary material over 4 inches asphalt and 4 inches of sub-base and a demarcation layer.				
Site X Coord No:	322446				DER Deed Usage:	Restricted
Site Y Coord No:	402917				Deed Specific Req:	Asphalt Cap
DER Filed Date:	10/26/17				Deeds Depth:	1
DER Lifted Date:					Property Owner:	,
Deeds Parameter Desc:	Benzo(a)pyrene					
Entire Site Restricted:	Yes					
Deed Notice Property Block:		1474				
Deed Notice Property Lot:		4				
DER Comments:		Playground is 2" unitary material over 4 inches asphalt and 4 inches of sub-base and a demarcation layer.				
Site X Coord No:	322446				DER Deed Usage:	Restricted
Site Y Coord No:	402917				Deed Specific Req:	Concrete Cap
DER Filed Date:	10/26/17				Deeds Depth:	1
DER Lifted Date:					Property Owner:	,
Deeds Parameter Desc:	Benzo(b)fluoranthene					
Entire Site Restricted:	Yes					
Deed Notice Property Block:		1474				
Deed Notice Property Lot:		4				
DER Comments:		Playground is 2" unitary material over 4 inches asphalt and 4 inches of sub-base and a demarcation layer.				
Site X Coord No:	322446				DER Deed Usage:	Restricted
Site Y Coord No:	402917				Deed Specific Req:	Permeable Cover
DER Filed Date:	10/26/17				Deeds Depth:	1
DER Lifted Date:					Property Owner:	,
Deeds Parameter Desc:	Arsenic					
Entire Site Restricted:	Yes					
Deed Notice Property Block:		1474				
Deed Notice Property Lot:		4				
DER Comments:		Playground is 2" unitary material over 4 inches asphalt and 4 inches of sub-base and a demarcation layer.				
Site X Coord No:	322446				DER Deed Usage:	Restricted
Site Y Coord No:	402917				Deed Specific Req:	Asphalt Cap
DER Filed Date:	10/26/17				Deeds Depth:	1
DER Lifted Date:					Property Owner:	,
Deeds Parameter Desc:	Vanadium					
Entire Site Restricted:	Yes					
Deed Notice Property Block:		1474				
Deed Notice Property Lot:		4				
DER Comments:		Playground is 2" unitary material over 4 inches asphalt and 4 inches of sub-base and a demarcation layer.				
Site X Coord No:	322446				DER Deed Usage:	Restricted
Site Y Coord No:	402917				Deed Specific Req:	Imperm. Cover
DER Filed Date:	10/26/17				Deeds Depth:	1
DER Lifted Date:					Property Owner:	,
Deeds Parameter Desc:	Indeno(1,2,3-cd)pyrene					
Entire Site Restricted:	Yes					
Deed Notice Property Block:		1474				
Deed Notice Property Lot:		4				
DER Comments:		Playground is 2" unitary material over 4 inches asphalt and 4 inches of sub-base and a demarcation layer.				
Site X Coord No:	322446				DER Deed Usage:	Restricted
Site Y Coord No:	402917				Deed Specific Req:	Slab
DER Filed Date:	10/26/17				Deeds Depth:	1
DER Lifted Date:					Property Owner:	,
Deeds Parameter Desc:	Benzo(b)fluoranthene					
Entire Site Restricted:	Yes					
Deed Notice Property Block:		1474				
Deed Notice Property Lot:		4				
DER Comments:		Playground is 2" unitary material over 4 inches asphalt and 4 inches of sub-base and a demarcation layer.				
Site X Coord No:	322446				DER Deed Usage:	Restricted
Site Y Coord No:	402917				Deed Specific Req:	Concrete Cap
DER Filed Date:	10/26/17				Deeds Depth:	1
DER Lifted Date:					Property Owner:	,
Deeds Parameter Desc:	Benzo(a)pyrene					

Map Key	Number of Records	Direction	Distance (mi/ft)	Elev/Diff (ft)	Site	DB
Entire Site Restricted:		Yes				
Deed Notice Property Block:		1474				
Deed Notice Property Lot:		4				
DER Comments:		Playground is 2" unitary material over 4 inches asphalt and 4 inches of sub-base and a demarcation layer.				
Site X Coord No:	322446				DER Deed Usage:	Restricted
Site Y Coord No:	402917				Deed Specific Req:	Imperm. Cover
DER Filed Date:	10/26/17				Deeds Depth:	1
DER Lifted Date:					Property Owner:	,
Deeds Parameter Desc:		Arsenic				
Entire Site Restricted:		Yes				
Deed Notice Property Block:		1474				
Deed Notice Property Lot:		4				
DER Comments:		Playground is 2" unitary material over 4 inches asphalt and 4 inches of sub-base and a demarcation layer.				

138	7 of 7	NE	0.31 / 1,623.63	13.49 / 2	CAMPBELL SOUP COMPANY WAREHOUSE 1433 PINE ST 1437 PINE ST Camden City NJ 08103	CEA
---------------------	--------	----	--------------------	--------------	---	-----

PI No: 720133 **County:** Camden

Detail(s)

CEA Case Track No:	155616	CEA Duration:	
Date Established:	12/18/2017	CEA Block:	1474
Date Closed Lifted:		CEA Lot:	4
Site X Coord No:	322446	CEA Block Lot Muni:	Camden City
Site Y Coord No:	402917	CEA Block Lot Cnty:	Camden
Indeterminate Duration:	Yes		
CEA Name:	Campbell Soup Company		
CEA Description:	A Classification Exception Area is being established on the entire site for possible ground water contamination related to the historic fill on site.		
CEA Parameter Description:	Historic Fill		

CEA Case Track No:	155616	CEA Duration:	
Date Established:	12/19/2017	CEA Block:	1474
Date Closed Lifted:		CEA Lot:	4
Site X Coord No:	322446	CEA Block Lot Muni:	Camden City
Site Y Coord No:	402917	CEA Block Lot Cnty:	Camden
Indeterminate Duration:	Yes		
CEA Name:	Campbell Soup Company		
CEA Description:	A Classification Exception Area is being established on the entire site for possible ground water contamination related to the historic fill on site.		
CEA Parameter Description:	Historic Fill		

139	1 of 2	ESE	0.33 / 1,720.54	20.80 / 10	1274 LIBERTY STREET 1274 LIBERTY ST Camden City NJ	SHWS
---------------------	--------	-----	--------------------	---------------	--	------

Site ID:	432348	Community Code:	
Category:		Lead:	
Status:		Unk Contam Source:	
Status Dt:		DataLoad Date:	
NPL Status:		Home Owner:	No
NPL Date:		PI No:	542681
Eng Control Status:		PI Name:	1274 LIBERTY STREET
Eng Control Date:		County:	
Deed Notice Status:		Municipality (GIS):	
Deed Notice Date:		Zip Code:	
CEA Status:		CEA Date:	
Remediation Level:		X Coordinate:	
Remedial L:		Y Coordinate:	
PI Name (GIS Open Data):			
Address (GIS):			
Address (Data Miner):	1274 LIBERTY ST		

Map Key	Number of Records	Direction	Distance (mi/ft)	Elev/Diff (ft)	Site	DB
City (Data Miner):		Camden City				
County (Data Miner):		Camden				
Coordinate:						
Status (Data Miner):		Closed Sites with Remediated Contamination				
139	2 of 2	ESE	0.33 / 1,720.54	20.80 / 10	1274 LIBERTY STREET 1274 LIBERTY ST Camden City NJ 104	SITE REMEDATION
Site ID:		432348				
PI ID:		542681				
Type:		SRP-PI				
Program:		Site Remediation				
140	1 of 3	ENE	0.33 / 1,732.01	13.82 / 3	ROGERS CONTAINER CORPORATION 1051 MAGNOLIA AVE Camden City NJ 100	SITE REMEDATION
Site ID:		67459				
PI ID:		G000014352				
Type:		SRP-PI				
Program:		Site Remediation				
140	2 of 3	ENE	0.33 / 1,732.01	13.82 / 3	ROGERS CONTAINER CORPORATION 1051 Magnolia Avenue Camden City NJ	ISRA
PI No:		G000014352			ISRA Trg Finaliz Dt:	
Case No:		E89604			Start Date: 9/27/1989	
Activity No:		ISR890002			Document Title: E89604 Rogers Container Corpor	
Trigger Type:		Stock Transfer			County: Camden	
Trigger Date:		8/28/1989			Zip Code: 08101	
Case Status:		NFA (No Further Action) HISTORIC				
Case Name:		Rogers Container Corporation				
140	3 of 3	ENE	0.33 / 1,732.01	13.82 / 3	ROGERS CONTAINER CORPORATION 1051 Magnolia Avenue Camden City NJ	ISRA
PI No:		G000014352			ISRA Trg Finaliz Dt:	
Case No:		E90794			Start Date: 10/17/1990	
Activity No:		ISR900002			Document Title: E90794 Rogers Container Corpor	
Trigger Type:		Stock Transfer			County: Camden	
Trigger Date:		9/24/1990			Zip Code: 08101	
Case Status:		NFA (No Further Action) HISTORIC				
Case Name:		Rogers Container Corporation				
141	1 of 1	ENE	0.33 / 1,734.42	13.82 / 3	1053 MAGNOLIA AVE CAMDEN NJ	HIST LUST
Case No:		99-11-05-1148-35			Operator: JULIE	
Hazmat:					Caller Name: REDACTED	
Case No2:					Caller Phone:	
TD Log:		53114			Caller Street:	
Dt Received:		05-NOV-99			Caller Municipality:	
Nature of Incident:		Municipality			Caller State:	

Map Key	Number of Records	Direction	Distance (mi/ft)	Elev/Diff (ft)	Site	DB
Substances:			Caller Title:			
Substance Identity:			Incident Loc:		Facility	
Substance State:			Other Location:			
Substance Name:			Location Phone:			
A310 Letter: 0			Location County:		CAMDEN	
TCPA Chemical:			Location Type:		Commercial	
Comu Code: 0408			Incident Date:		05-NOV-99	
Reference Code: 002			Incident Time:		1130	
Amount Released:			Resp Party:		Unknown	
Release Verifi:			Resp Party Name:			
Subst Contained:			Res Party Contact:			
Type of Spill:			Resp Party Title:			
Incident Desc:			Resp Party Phone:			
Injuries: N			Resp Party Street:			
Public Exposure: N			Resp Party Munic:			
Facility Evacuation: N			Resp Party County:			
Police at Scene: N			Resp Party State:			
Public Evacuation: N			Resp Zip:			
Firemen at Scene: N			Local Munic Name:			
Assis Required: Y			Local Munic Title:			
Road Closed: No			Local Munic Phone:			
Contamination: Land			Local Munic Date:			
Receiving Water:			Local Munic Time:			
Wind Direc Speed: 0			Other Name:			
Direction:			Other Title:			
NJSP Name:			Other Phone:			
NJSP Title:			Other Date:			
NJSP Phone:			Other Time:			
NJSP Date:			A1 Name:			
NJSP Time:			A1 Referral:			
A1 Region:			Date 1:			
A1 Phone:			Date 2:			
A1 Date:			Date 3:			
A1 Time:			A1 Tm:			
Moa: 0			A2 Name:			
Drill: 0			A2 Referral:			
Muni Notify: 0			A2 Region:			
Hazardous: No			A2 Phone:			
A2 Date:			A2 Time:			
A2 Tm:			A3 Name:			
A3 Referral:			A3 Region:			
A3 Phone:			A3 Date:			
A3 Time:			A3 Tm:			
Date Printed:			Date A310:			
Date Updated:			Date Faxed:			
Location Site:			VACANT BUILDING AT			
Comments:						
Status at Scene:			UNK GAL POSS UST POSS CONTAINING A PETRO PRODUCT FOUND AT AN ABANDONED BUSINESS.			

Officials Information

Name:		Phone:	
Method:	Faxed	Date:	05-NOV-99
Notify:	Southern	Time:	
Offiliate:	HAZ-WST		
Name:	ROB SCHRADER	Phone:	
Method:	Office	Date:	05-NOV-99
Notify:	ER2	Time:	1151
Offiliate:	DRPSR		

Substances Information

Chem Code:	01956	Identity:	Known
Substance:	NONE	Substate:	
Spill Type:		Sign:	
UNNO:		Amount:	0

Map Key	Number of Records	Direction	Distance (mi/ft)	Elev/Diff (ft)	Site	DB
TCPA:	N				Unit: NONE	
HAZMAT:	N				Verify:	
Approved:	04-AUG-90				Contained:	

[142](#) 1 of 1 WSW 0.33 / 1,734.49 15.50 / 4 714 SYCKAMORE ST Camden City NJ LUST

Incident ID: 80781
Incident Type: Underground Storage Tank
Incident Date: 12/9/2003
Incident Status: Terminated
Incident Category: Other
Incident Loc Type: Residential
Comm Center No: 03-12-11-0846-35
Reporter Type: Other
Reporter Rcvd Date: 12/11/2003
Reporter Title: REDACTED
Rpt Organization: REDATED
Reporter Address:
Reporter County:
Reporter Municip:
Reporter State:
Reporter Zip:
Received Date: 12/11/2003
Incident Source: HARMONY HOUSE APTS
Incident Description: REMOVAL OF 2-1500 GALLON USTS REMOVED
Incident Src Addr: 35 JONES ST
Incident Src Add 2: PO 272/MARTINSVILLE
Location Desc: RESID
Incident Database: OPRA Request - Incidents Data (2002 to Dec 31, 2009)

Injuries: No
Road Closure: No
DEP Requested: No
Police at Scene: No
Firemen at Scene: No
Public Exposure: No
Public Evacuation: No
Facility Evacuated: No
Confidential:
Reporter Name: REDACTED
Incident State: NJ
Incident County: Camden
Inci Source County: Out Of State
Inci Source Munic: Out Of State
Inci Source ZIP:
Contact Name: AMANDA REDD

Substances Information (2002 to 2009)

Substance ID: Known
Substance Type: Unknown
Quantity:
Units:
Substance: OIL FUEL

Contained: Yes
Hazmat: Yes
TCPA: No
State: Liquid

Officials Information (2002 to 2009)

Incident Task: Notification - A310
ER Organizations: CAMDEN CITY

Incident Task: Notification - Fax
ER Organizations: Case Assignment Section

[143](#) 1 of 1 WSW 0.33 / 1,735.60 15.50 / 4 SYCKAMORE STREET 714 SYCKAMORE ST, 42 7TH ST Camden City NJ 103 SITE REMEDIATION

Site ID: 165813
PI ID: 217886
Type: SRP-PI
Program: Site Remediation

[144](#) 1 of 1 ESE 0.33 / 1,758.14 19.14 / 8 LITTLE SMILEING FACES DAY CARE CENTER 1340 KAIGHN AVE, AKA 1340 KAIGHNS AVE Camden City NJ 104 SITE REMEDIATION

Site ID: 376659
PI ID: 466836

Map Key	Number of Records	Direction	Distance (mi/ft)	Elev/Diff (ft)	Site	DB
Type:		CHILD CARE FACILITY				
Program:		Site Remediation				
145	1 of 1	ENE	0.33 / 1,759.94	13.92 / 3	STRACO CONSTRUCTION CO 1071 MAGNOLIA AVE Camden City NJ 103	SITE REMEDIATION
Site ID:		42129				
PI ID:		002018				
Type:		SRP-PI				
Program:		Site Remediation				
146	1 of 1	WSW	0.34 / 1,779.31	17.14 / 6	KIPP COOPER NORCROSS ACADEMY 726 740 CHESTNUT ST, 729 739 SYCAMORE ST, NE SYCAMORE & MAURICE ST Camden City NJ 103	SITE REMEDIATION
Site ID:		594778				
PI ID:		747210				
Type:		SRP-PI				
Program:		Site Remediation				
147	1 of 1	NNE	0.34 / 1,783.75	5.85 / -5	NAVAL RESERVE CENTER CAMDEN NJ	FUDS
FUDS No:		C02NJ1010		EPA Region:		02
INST ID:		NJ29799F959400		CONG DIST:		01
Object ID:		5443		County:		CAMDEN
NPL Status:		Not Listed		County Code:		New England District (NAE)
Status:		Properties without projects		Latitude:		39.93888889
FY:		2018		Longitude:		-75.1075
Eligibility:		Eligible		Has Projects:		No
Current Owner:		Private Sector				
EMS Map Link:		https://fudsportal.usace.army.mil/ems/ems/inventory/map/map?id=54888				
148	1 of 2	WSW	0.34 / 1,785.91	15.90 / 5	SYCKAMORE STREET 714 SYCAMORE ST Camden City NJ	SHWS
Site ID:		165813				
Category:						
Status:						
Status Dt:						
NPL Status:						
NPL Date:						
Eng Control Status:						
Eng Control Date:						
Deed Notice Status:						
Deed Notice Date:						
CEA Status:						
Remediation Level:						
Remedial L:						
PI Name (GIS Open Data):						
Address (GIS):						
Address (Data Miner):		714 SYCAMORE ST				
City (Data Miner):		Camden City				
County (Data Miner):		Camden				
Coordinate:						
Status (Data Miner):		Closed Sites with Remediated Contamination				
Community Code:						
Lead:						
Unk Contam Source:						
Dataload Date:						
Home Owner:		No				
PI No:		217886				
PI Name:		SYCKAMORE STREET				
County:						
Municipality (GIS):						
Zip Code:						
CEA Date:						
X Coordinate:						
Y Coordinate:						

Map Key	Number of Records	Direction	Distance (mi/ft)	Elev/Diff (ft)	Site	DB
148	2 of 2	WSW	0.34 / 1,785.91	15.90 / 5	Sycamore Street Apartments 714 Sycamore St Camden NJ 24114-0272	VCP

PI Number:
Case NO: 03-12-11-0846-35
Case Type:
MOA Execution Dt: 04/03/2004
Site Municipality: Camden
Site County: Camden
Case Contact Department:
Case Contact First Name: Amanda
Case Contact Middle Initial:
Case Contact Last Name: Redd
Case Contact Organization: Harmony House Apts
Case Contact Addr Line 1:
Case Contact Addr Line 2:
Case Contact City: Martinsville
Case Contact State: VA
Case Contact Zip:

149	1 of 1	E	0.36 / 1,882.14	16.88 / 6	1222 LANGHAN AVE Camden City NJ	LUST
---------------------	--------	---	--------------------	--------------	------------------------------------	------

Incident ID: 86102	Injuries: No
Incident Type: Underground Storage Tank	Road Closure: No
Incident Date: 2/6/2004	DEP Requested: No
Incident Status: Continuous	Police at Scene: No
Incident Category: Other	Firemen at Scene: Yes
Incident Loc Type: Residential	Public Exposure: No
Comm Center No: 04-02-06-2120-06	Public Evacuation: No
Reporter Type: Municipal Rep.	Facility Evacuated: No
Reporter Rcvd Date: 2/6/2004	Confidential:
Reporter Title: REDACTED	Reporter Name: REDACTED
Rpt Organization: REDATED	Incident State: NJ
Reporter Address:	Incident County: Camden
Reporter County:	Inci Source County:
Reporter Municip:	Inci Source Munic:
Reporter State:	Inci Source ZIP:
Reporter Zip:	Contact Name:
Received Date: 2/6/2004	
Incident Source: UNKNOWN	
Incident Description: FD INVESTIGATED ODORS OF FUEL OIL, PRODUCT COMING TO SURFACE. SUSPECTED TO BE UST. LOCAL AND COUNTY HAZ MAT ENROUTE.	
Incident Src Addr:	
Incident Src Add 2:	
Location Desc: REAR OF	
Incident Database: OPRA Request - Incidents Data (2002 to Dec 31, 2009)	

Substances Information (2002 to 2009)

Substance ID: Known	Contained: No
Substance Type: Unknown	Hazmat: Yes
Quantity:	TCPA: No
Units:	State: Liquid
Substance: OIL FUEL #2	

Officials Information (2002 to 2009)

Incident Task: Notification - Home	ER Organizations: ER - South
---	-------------------------------------

Map Key	Number of Records	Direction	Distance (mi/ft)	Elev/Diff (ft)	Site	DB
Incident Task:	Notification - Fax				ER Organizations: Case Assignment Section	

[150](#) 1 of 3 **ENE** 0.36 / 1,885.75 14.74 / 4 **1576 PARK BOULEVARD** **SHWS**
1576 PARK BLVD
Camden City NJ

Site ID:	402578	Community Code:	0408
Category:	A	Lead:	UHOT
Status:	Active	Unk Contam Source:	No
Status Dt:	17-Aug-2009	Dataload Date:	11-Aug-2020
NPL Status:		Home Owner:	Yes
NPL Date:	01-Jan-1970	PI No:	503705
Eng Control Status:		PI Name:	1576 PARK BOULEVARD
Eng Control Date:	01-Jan-1970	County:	Camden
Deed Notice Status:		Municipality (GIS):	Camden City
Deed Notice Date:	01-Jan-1970	Zip Code:	08103
CEA Status:		CEA Date:	01-Jan-1970
Remediation Level:	C2	X Coordinate:	323667
Remedial L:		Y Coordinate:	402515
PI Name (GIS Open Data):	1576 PARK BOULEVARD		
Address (GIS):	1576 PARK BLVD		
Address (Data Miner):	1576 PARK BLVD		
City (Data Miner):	Camden City		
County (Data Miner):	Camden		
Coordinate:	NJ State Plane (NAD83) - USFEET		
Status (Data Miner):	Active Sites with Confirmed Contamination		

[150](#) 2 of 3 **ENE** 0.36 / 1,885.75 14.74 / 4 **1576 PARK BLVD** **LUST**
Camden City NJ

Incident ID:	323192	Injuries:	No
Incident Type:	Underground Storage Tank	Road Closure:	No
Incident Date:	8/4/2009	DEP Requested:	No
Incident Status:	Continuous	Police at Scene:	No
Incident Category:	Other	Firemen at Scene:	No
Incident Loc Type:	Residential	Public Exposure:	No
Comm Center No:	09-08-12-1546-35	Public Evacuation:	No
Reporter Type:	Other	Facility Evacuated:	No
Reporter Rcvd Date:	8/12/2009	Confidential:	
Reporter Title:	REDACTED	Reporter Name:	REDACTED
Rpt Organization:	REDACTED	Incident State:	NJ
Reporter Address:		Incident County:	Camden
Reporter County:		Inci Source County:	Camden
Reporter Municipip:		Inci Source Munic:	Camden City
Reporter State:		Inci Source ZIP:	
Reporter Zip:		Contact Name:	
Received Date:	8/12/2009		
Incident Source:	MORGAN		
Incident Description:	REPORTING 1550 GAL UST ABANDONED IN PLACE. REMEDIATION PENDING.		
Incident Src Addr:	1576 PARK BLVD		
Incident Src Add 2:			
Location Desc:	AT		
Incident Database:	OPRA Request - Incidents Data (2002 to Dec 31, 2009)		

Substances Information (2002 to 2009)

Substance ID:	Known	Contained:	Yes
Substance Type:	Unknown	Hazmat:	Yes
Quantity:	0.00	TCPA:	No
Units:	unknown	State:	Liquid
Substance:	OIL HEATING #2		

Officials Information (2002 to 2009)

Map Key	Number of Records	Direction	Distance (mi/ft)	Elev/Diff (ft)	Site	DB
Incident Task:	Notification - A310				ER Organizations: CAMDEN CITY	
Incident Task:	Notification - Fax				ER Organizations: Case Assignment Section	

[150](#) 3 of 3 **ENE** 0.36 / 1,885.75 14.74 / 4 **1576 PARK BOULEVARD
1576 PARK BLVD
Camden City NJ 103** **SITE REMEDIATION**

Site ID: 402578
PI ID: 503705
Type: SRP-PI
Program: Site Remediation

[151](#) 1 of 5 **SW** 0.36 / 1,911.31 7.92 / -3 **1435 SOUTH 8TH ST
Camden City NJ 08104** **LUST**

Incident ID: 312251	Injuries: No
Incident Type: Underground Storage Tank	Road Closure: No
Incident Date: 5/19/2008	DEP Requested: No
Incident Status: Terminated	Police at Scene: No
Incident Category: Other	Firemen at Scene: No
Incident Loc Type: Residential	Public Exposure: No
Comm Center No: 09-05-18-1235-59	Public Evacuation: No
Reporter Type: Other	Facility Evacuated: No
Reporter Rcvd Date: 5/18/2009	Confidential:
Reporter Title: REDACTED	Reporter Name: REDACTED
Rpt Organization: REDATED	Incident State: NJ
Reporter Address:	Incident County: Camden
Reporter County:	Inci Source County: Camden
Reporter Municip:	Inci Source Munic: Camden City
Reporter State:	Inci Source ZIP: 08104
Reporter Zip:	Contact Name: CHANACE GIDEON
Received Date: 5/18/2009	
Incident Source: MARY H THOMAS NURSERY HOME INC	
Incident Description: SOIL SAMPLES WERE TAKEN AROUND A UST AND THEY CAME BACK SHOWING SOIL CONTAMINATION. CLEAN UP IS PENDING.	
Incident Src Addr: 1435 SOUTH 8TH ST	
Incident Src Add 2:	
Location Desc: MARY H THOMAS NURSERY HOME INC	
Incident Database: OPRA Request - Incidents Data (2002 to Dec 31, 2009)	

Substances Information (2002 to 2009)

Substance ID: Known	Contained: Yes
Substance Type: Unknown	Hazmat: Yes
Quantity: 0.00	TCPA: Unknown
Units: unknown	State: Liquid
Substance: PETROLEUM HYDROCARBONS	

Officials Information (2002 to 2009)

Incident Task: Notification - A310	ER Organizations: CAMDEN CITY
Incident Task: Notification - Fax	ER Organizations: Case Assignment Section

[151](#) 2 of 5 **SW** 0.36 / 1,911.31 7.92 / -3 **MARY H THOMAS NURSERY HOME INC
1435 8TH ST
Camden City NJ** **DSHW**

Site ID: 353991 **PI No:** 553554

Map Key	Number of Records	Direction	Distance (mi/ft)	Elev/Diff (ft)	Site	DB
Site ID 2: Category: Status: Status Dt: CEA Status: CEA Date: Deed Notice Status: Deed Notice Date: Eng Control Status: Eng Control Date: NPL Status: NPL Date: Remediation Level: Remedial L: Lead: Unk Contam Source: Community Code: Status (WEB): Coordinate: PI Name: PI Name (MAP): Record Date: Original Source: Global ID:				PI X Coordinate: PI Y Coordinate: Home Owner: No Addrss (WEB): 1435 8TH ST Munic (WEB): Camden City County (WEB): Camden Address (MAP): Municipality (MAP): County: Zip Code: Point X: Point Y: Latitude: Longitude: X Coord No : Y Coord No: Object ID:		
		Active Sites with Confirmed Contamination				
		MARY H THOMAS NURSERY HOME INC				
		17-DEC-2015				
		KCS				

[151](#) 3 of 5 SW 0.36 / 1,911.31 7.92 / -3 MARY H THOMAS NURSERY HOME INC 1435 8TH ST Camden City NJ 10414 **SITE REMEDIATION**

Site ID: 353991
PI ID: 436959
Type: CHILD CARE FACILITY
Program: Site Remediation

[151](#) 4 of 5 SW 0.36 / 1,911.31 7.92 / -3 MARY H THOMAS NURSERY HOME INC 1435 8TH ST Camden City NJ 104 **SITE REMEDIATION**

Site ID: 353991
PI ID: 553554
Type: SRP-PI
Program: Site Remediation

[151](#) 5 of 5 SW 0.36 / 1,911.31 7.92 / -3 MARY H THOMAS NURSERY HOME INC 1435 8TH ST Camden City NJ **SHWS**

Site ID: 353991
Category:
Status:
Status Dt:
NPL Status:
NPL Date:
Eng Control Status:
Eng Control Date:
Deed Notice Status:
Deed Notice Date:
CEA Status:
Remediation Level:
Remedial L:

Community Code:
Lead:
Unk Contam Source:
Dataload Date:
Home Owner: No
PI No: 436959
PI Name: MARY H THOMAS NURSERY HOME INC
County:
Municipality (GIS):
Zip Code:
CEA Date:
X Coordinate:
Y Coordinate:

Map Key	Number of Records	Direction	Distance (mi/ft)	Elev/Diff (ft)	Site	DB
---------	-------------------	-----------	------------------	----------------	------	----

PI Name (GIS Open Data):
Address (GIS):
Address (Data Miner): 1435 8TH ST
City (Data Miner): Camden City
County (Data Miner): Camden
Coordinate:
Status (Data Miner): Closed Sites with Remediated Contamination

152	1 of 1	SW	0.36 / 1,919.46	8.65 / -3	MARY H THOMAS NURSERY HOME INC 1435 8TH ST Camden City NJ	DSHW
---------------------	--------	----	--------------------	--------------	---	------

Site ID: 353991 Site ID 2: Category: Status: Status Dt: CEA Status: CEA Date: Deed Notice Status: Deed Notice Date: Eng Control Status: Eng Control Date: NPL Status: NPL Date: Remediation Level: Remedial L: Lead: Unk Contam Source: Community Code: Status (WEB): Closed Sites with Remediated Contamination Coordinate: PI Name: MARY H THOMAS NURSERY HOME INC PI Name (MAP): Record Date: 29-MAY-2019 Original Source: KCS Global ID:	PI No: 436959 PI X Coordinate: PI Y Coordinate: Home Owner: No Addrss (WEB): 1435 8TH ST Munic (WEB): Camden City County (WEB): Camden Address (MAP): Municipality (MAP): County: Zip Code: Point X: Point Y: Latitude: Longitude: X Coord No : Y Coord No: Object ID:
---	---

153	1 of 3	SSW	0.37 / 1,943.32	11.07 / 0	IRRIGATION SYSTEMS INC 936 FAIRMOUNT ST Camden City NJ	SHWS
---------------------	--------	-----	--------------------	--------------	--	------

Site ID: 367934 Category: Status: Status Dt: NPL Status: NPL Date: Eng Control Status: Eng Control Date: Deed Notice Status: Deed Notice Date: CEA Status: Remediation Level: Remedial L: PI Name (GIS Open Data): Address (GIS): Address (Data Miner): 936 FAIRMOUNT ST City (Data Miner): Camden City County (Data Miner): Camden Coordinate: Status (Data Miner): Closed Sites with Remediated Contamination	Community Code: Lead: Unk Contam Source: Dataload Date: Home Owner: No PI No: 455126 PI Name: IRRIGATION SYSTEMS INC County: Municipality (GIS): Zip Code: CEA Date: X Coordinate: Y Coordinate:
--	---

Map Key	Number of Records	Direction	Distance (mi/ft)	Elev/Diff (ft)	Site	DB
153	2 of 3	SSW	0.37 / 1,943.32	11.07 / 0	IRRIGATION SYSTEMS INC 936 FAIRMOUNT ST Camden City NJ 08104	VCP

PI Number: 455126
Case NO: 07-06-06-1101-46
Case Type: MOA
MOA Execution Dt: 30/11/2007
Site Municipality: Camden City
Site County: Camden
Case Contact Department:
Case Contact First Name: JOSEPH
Case Contact Middle Initial:
Case Contact Last Name: SEWARD
Case Contact Organization: IRRIGATION SYSTEMS INC
Case Contact Addr Line 1: 936 FAIRMOUNT ST
Case Contact Addr Line 2:
Case Contact City: Camden
Case Contact State: NJ
Case Contact Zip: 08104

153	3 of 3	SSW	0.37 / 1,943.32	11.07 / 0	IRRIGATION SYSTEMS INC 936 FAIRMOUNT ST Camden City NJ 104	SITE REMEDIATION
---------------------	--------	-----	-----------------	-----------	--	------------------

Site ID: 367934
PI ID: 455126
Type: SRP-PI
Program: Site Remediation

154	1 of 1	NW	0.37 / 1,946.71	19.57 / 8	534 S 8TH ST HEATING OIL SPILL 534 S 8TH ST Camden City NJ 103	SITE REMEDIATION
---------------------	--------	----	-----------------	-----------	--	------------------

Site ID: 612347
PI ID: 772907
Type: SRP-PI
Program: Site Remediation

155	1 of 7	WSW	0.37 / 1,949.69	13.68 / 2	CWS INDUSTRIES INC 726 KAIGHNS AVE CAMDEN NJ 08103	CERCLIS
---------------------	--------	-----	-----------------	-----------	--	---------

Site ID: 0206481
Site EPA ID: NJD012372892
Site Street Address 2:
Site County Name: CAMDEN
Site FIPS Code: 34007
Region Code: 02
Site SMSA No.:
Site Prim. Latitude: +39.93047
Site Prim. Longitude: -075.115373
Lat Long Source:
RNON NPL Status Desc: Removal Only Site (No Site Assessment Work Needed)

RNPL Status Code: N
NPL Status: Not on the NPL
RFED Facility Code: N
RFED Facility Desc: Not a Federal Facility
USGS Hydro Unit No.:
Site Cong. Dist. Code: 01
ROT Desc:
FR NPL Update No.:
RFRA Code:

CERCLIS Assess History

OU ID: 00
Act Code ID: 001
RAT Code: RV
RAT Short Name: RMVL

RALT Short Name: EPA Fund
Act Start Date: 8/2/2011 00:00:00
Act Complete Date: 9/16/2011 00:00:00
AGT Order No.: 70

Map Key	Number of Records	Direction	Distance (mi/ft)	Elev/Diff (ft)	Site	DB
RAT Name:	REMOVAL				SH OU:	
RAT Hist. Only Flag:					SH Code:	
RAT NSI Indicator:	B				SH Seq:	
RAT Level:	1				SH Start Date:	
RAT DEF OU:	00				SH Complete Date:	
RFBS Code:	V				SH Lead:	
SPA Code:	08					
RAT Def:	Response action that requires expeditious attention to reduce imminent and substantial dangers to human health, welfare, or the environment or an emergency response required within hours or days to address acute situations involving actual or potential threat to human health, the environment, or real or personal property due to the release of a hazardous substance. Characterization of a removal action as removal, not immediate removal or planned removal, started at the beginning of FY 1987. This code now takes the place of immediate removal (IR) and planned removal (PR).					
Site Desc:						
Site Alias:						

CERCLIS Assess History

OU ID:	00				RALT Short Name:	
Act Code ID:					Act Start Date:	
RAT Code:					Act Complete Date:	
RAT Short Name:					AGT Order No.:	0
RAT Name:					SH OU:	
RAT Hist. Only Flag:					SH Code:	
RAT NSI Indicator:					SH Seq:	
RAT Level:					SH Start Date:	
RAT DEF OU:					SH Complete Date:	
RFBS Code:					SH Lead:	
SPA Code:						
RAT Def:						
Site Desc:	On 7/12/2011 representatives of the NJDEP contacted EPA-ERRD and requested EPA assistance to assess the threat of a defunct electroplating business which leased space in the premises of a large industrial building located at 726 Kaighns Ave, Camden in Cam **NOTE: Data in [Site Desc] field for some recods is truncated from the source.					
Site Alias:	No alias data available					

155	2 of 7	WSW	0.37 / 1,949.69	13.68 / 2	"CWS INDUSTRIES, INC" 726 KAIGHNS AVE Camden City NJ 08103	BROWNFIELDS
Site No:	5095				Closest Major HWY:	miles from site
Brownfield Site No:	5095				Closest Local HWY:	miles from site
Site Status:	DEP Case				Closest Rail Line:	
Status:	DEP Case				Traffic Study Comp:	Unknown
Prgm Interest No:	171844				Rail Type:	miles from site
This Site is for:					Road Access:	
Assessed Value:					Public Trans Access:	Unknown
Current Zoning:					Waterfront Access:	Unknown
Proposed Zoning:					County:	CAMDEN
Copy of Ins Plcy:					Size Range Acres:	Unknown
Devet Plan Comp:	Unknown				Rd and Hwy Access:	
Market Study Comp:	Unknown				Airport Access:	Unknown
Wetlands Present:	No				Waterfront Access:	Unknown
Remediation in Prog:	Yes				Rail Station:	
Endanger Species Pres:	No				Rail Miles Away:	
Site Invest Comp.:	No				Tax Cert Held:	Unknown
W/in 100 Yr Fld Plain:	No				Cost of Ann Prop Tax:	
W/in 500 Yr Fld Plain:	No				Tax Liens in Effect:	Unknown
Prop Size in Acres:					Other Liens/Jdmt:	No
Prop Size in Range:	Unknown				OwnerType:	unknown
Land Use or Deed Restr:	Unknown				Phone:	(999) 999-9999
Easements:	Unknown				Fax:	(999) 999-9999
No. of Buildings:					Authorized Repres:	
Public Water Avail:	Unknown				Relation to Owner:	
Electric Available:	Unknown				Rep Phone:	(999) 999-9999

Map Key	Number of Records	Direction	Distance (mi/ft)	Elev/Diff (ft)	Site	DB
Gas Available:	Unknown				Municipal Phone: (999) 999-9999	
Public Sewer Avail:	Unknown				Municipal Fax: (999) 999-9999	
Telephone Avail:	Unknown				Municipal Email:	
Fiber Optics Avail:	Unknown				Coordinates: 319709:400407	
Cable Available:	Unknown				Lot:	
Planning Area Desig:	Planning Area 1				Block:	
Sensitive Ecosystems or Habitats Present:	No					
Est Comp of Remediation: Historic or Archaeological Site Present:	No					
Remedial Action Workplan Comp.:	No					
NJ Remedial Investigation Comp.:	No					
Copies of Environmental Reports AVL:	Yes					
Site Ever Involved in Envi Litigation:	No					
Site Entered in State Vol Cleanup Prgm:	No					
Site is on the Following List: Regulatory Sign Off Compl:	No					
Email:						
Rep Email:						
Municipal Contact:						
Municipal Contact 2:						
Owner:	United Development LLC Tom Delimaris 107 Kilburn Dr Cherry Hill, NJ 080031966					
Current Operations:						
Prior Operations Site History:						
Location:	CAMDEN County, 726 KAIGHNS AVE , Camden City, NJ 08103					
Description:						
Comments:	1) Assigned to Program,9/16/2004 2) U: Not Yet Determined established 9/16/2004					
Link:	https://www.njbrownfieldsproperties.com/SiteInformation.aspx?Site_Number=5095					

[155](#) 3 of 7 WSW 0.37 / 1,949.69 13.68 / 2 CWS INDUSTRIES, INC 726 KAIGHNS AVE Camden City NJ SHWS

Site ID:	10376	Community Code:	0408
Category:	A	Lead:	LSRP
Status:	Active	Unk Contam Source:	No
Status Dt:	27-Mar-2015	Dataload Date:	11-Aug-2020
NPL Status:		Home Owner:	No
NPL Date:	01-Jan-1970	PI No:	171844
Eng Control Status:		PI Name:	CWS INDUSTRIES, INC
Eng Control Date:	01-Jan-1970	County:	Camden
Deed Notice Status:		Municipality (GIS):	Camden City
Deed Notice Date:	01-Jan-1970	Zip Code:	08103
CEA Status:		CEA Date:	01-Jan-1970
Remediation Level:	C1	X Coordinate:	319709
Remedial L:	LSRP Default Category	Y Coordinate:	400407
PI Name (GIS Open Data):	CWS INDUSTRIES, INC		
Address (GIS):	726-C KAIGHN AVE		
Address (Data Miner):	726 KAIGHNS AVE		
City (Data Miner):	Camden City		
County (Data Miner):	Camden		
Coordinate:	NJ State Plane (NAD83) - USFEET		
Status (Data Miner):	Active Sites with Confirmed Contamination		

[155](#) 4 of 7 WSW 0.37 / 1,949.69 13.68 / 2 CWS INDUSTRIES INC 726 KAIGHNS AVE CAMDEN NJ 08103 SEMS

EPA ID:	NJD012372892	County:	CAMDEN
----------------	--------------	----------------	--------

Map Key	Number of Records	Direction	Distance (mi/ft)	Elev/Diff (ft)	Site	DB
Site ID:				Latitude:		
NPL:				Longitude:		
Federal Facility:				County Name(MAP):		CAMDEN
Non NPL Status:				Latitude83(MAP):		39.93116
SuperF Alt Agrmnt:				Longitude83(MAP):		-75.11555
FIPS Code:				Region:		
Date SEMS List:		22-MAY-2020		Cong District:		
Primary Name(MAP):		CWS INDUSTRIES INC				
Loc Address(MAP):		726 KAIGHNS AVE				
City Name(MAP):		CAMDEN				
State Code(MAP):		NJ				
Postal Code(MAP):		08103				
Site Name:		CWS INDUSTRIES INC				
Street Address:		726 KAIGHNS AVE				
Street Address 2:						
City:		CAMDEN				
State:		NJ				
Zip:		08103				
Site Level Information						
Site ID:		0206481		Superfund Alt Agmt:		No
NPL:		Not on the NPL		FIPS Code:		34007
Federal Facility:		No		Cong District:		01
FF Docket:		No		Region:		02
Non NPL Status:		Removal Only Site (No Site Assessment Work Needed)				
Action Information						
Site ID:		0206481		Start Actual:		08/02/2011
Operable Units:		00		Finish Actual:		09/16/2011
Action Code:		RV		Qual:		S
Action Name:		RMVL		Curr Action Lead:		EPA Perf
SEQ:		1				
REST Information						
Registry ID:		110004148618		Ref Point Desc:		CENTER OF A FACILITY OR STATION
Active Status:		NOT ON THE NPL		HUC8 Code:		02040202
Interest Type:		SUPERFUND (NON-NPL)		Public Ind:		Y
Fac Url:		https://ofmpub.epa.gov/frs_public2/fii_query_detail.disp_program_facility?p_registry_id=110004148618				
Program Url:		no data yet				
Pgm Report:		ADDRESS MATCHING-HOUSE NUMBER				
Collect Mth Desc:		ADDRESS MATCHING-HOUSE NUMBER				
Accuracy Value:		30				

155	5 of 7	WSW	0.37 / 1,949.69	13.68 / 2	CWS INDUSTRIES, INC 726-C KAIGHN AVE, 726-C KAIGHNS AVE Camden City NJ 103	SITE REMEDATION
---------------------	--------	-----	--------------------	--------------	---	--------------------

Site ID: 10376
PI ID: 171844
Type: SRP-PI
Program: Site Remediation

155	6 of 7	WSW	0.37 / 1,949.69	13.68 / 2	7th and Kaighn 726 Kaighn Ave CAMDEN NJ 08103	FED BROWNFIELDS
---------------------	--------	-----	--------------------	--------------	---	--------------------

Acres Property ID: 237741
Prprty Size(Acres): 4.36
Type of Funding: Hazardous

SFLLP Fact Owship:
Hzrntl Collct Mthd:
Source Map Scale:

Map Key	Number of Records	Direction	Distance (mi/ft)	Elev/Diff (ft)	Site	DB
Local Property No:	Block 405, Lots 1, 7, 8 and 11				Reference Point:	
Ownership Entity:	Government				Horiz Refer Datum:	
Current Owner:	City of Camden				Latitude:	39.9306776
DID Ownrshp Chng:	N				Longitude:	-75.1150406
Cleanup Required:	Y					
Cntmnt Fnd Ctrl Sbstncls:						
Cntmnt Fnd Petroleum:						
Cntmnt Fnd Asbestos:						
Cntmnt Fnd Lead:						
Cntmnt Fnd Pahs:						
Cntmnt Fnd Pchs:						
Cntmnt Fnd Vocs:						
Cntmnt Fnd Selenium:						
Cntmnt Fnd Iron:						
Cntmnt Fnd Arsenic:						
Cntmnt Fnd Cadmium:						
Cntmnt Fnd Chromium:						
Cntmnt Fnd Copper:						
Cntmnt Fnd Mercury:						
Cntmnt Fnd Nickel:						
Cntmnt Fnd Pesticides:						
Cntmnt Fnd Svocs:						
Cntmnt Fnd Other Metals:						
Cntmnt Fnd Other:						
Cntmnt Fnd Other Descr :						
Cntmnt Fnd Unknown:						
Cntmnt Fnd None:						
Cntmnt Clnd Up Ctl Sbst:						
Cntmnt Clnd Up Petroleum:						
Cntmnt Clnd Up Asbestos:						
Cntmnt Clnd Up Lead:						
Cntmnt Clnd Up PAHs:						
Cntmnt Clnd Up PCBs:						
Cntmnt Clnd Up VOCs:						
Cntmnt Clnd Up Selenium:						
Cntmnt Clnd Up Iron:						
Cntmnt Clnd Up Arsenic:						
Cntmnt Clnd Up Cadmium:						
Cntmnt Clnd Up Chromium:						
Cntmnt Clnd Up Copper:						
Cntmnt Clnd Up Mercury:						
Cntmnt Clnd Up Nickel:						
Cntmnt Clnd Up Pesticides:						
Cntmnt Clnd Up Svocs:						
Cntmnt Clnd Oth Metals:						
Cntmnt Clnd Up Other:						
Cntmnt Clnd Up Oth Desc:						
Cntmnt Clnd Up Unknown:						
Cntmnt Clnd Up None:						
Media Affected Air:						
Media Affected Sediments:						
Media Affected Soil:						
Media Affect Drnking Wtr:						
Media Affected Grnd Wtr:						
Media Affctd Surf Wtr:						
Media Affctd Bldg MatrIs:						
Media Affected Indoor Air:						
Media Affected None:						
Media Affected Unknown:						
Media Clnd Up Air:						
Media Clnd Up Sediments:						
Media Clnd Up Soil:						
Media Clnd Up Drnk Wtr:						
Media Clnd Up Grnd Wtr:						
Media Clnd Up Surf Wtr:						
Media Clnd Up Bldg Mats:						
Media Clnd Up Indoor Air:						
Media Clnd Up Unknown:						
St Tribal Prg ID No:						

Map Key	Number of Records	Direction	Distance (mi/ft)	Elev/Diff (ft)	Site	DB
---------	-------------------	-----------	------------------	----------------	------	----

Further Action Cleanup:
Enrollment St Tribal Prg:
Institutional Ctrl ICs Req: U
IC Catgry Proprietary Ctrl:
IC Catgry Informational Dev:
IC Catgry Govmntal Ctrl:
IC Catgry Enfrc Prmt TIs:
ICs in Place:
Date ICs in Place:
Photographs are Available: Y
Video is Available: N
Description History: The property formerly included CWS Industries, an electroplating facility, National Electric Supply Company, an electrical supply warehouse, and the Avellino Corporation, a linoleum manufacturer. The property was most recently owned by United Development, LLC, until November 2017, at which time the City of Camden legally foreclosed on the property through an In Rem foreclosure. It should be noted that the In Rem Foreclosure listed the properties as Block 405, Lots 1, 7,8 and 11. However, per the Camden City Tax Office, the lots were consolidated in 1999. In April 2017, the City of Camden demolished all the existing site buildings. The City of Camden wishes to redevelop the property for industrial or other non residential use.

Detail Information

Grant Recipient Nme:	Camden Redevelopment Agency	Acre/Grnspace Create:	
Accmplshmnt Count:	0	Redev Funding Src:	
Coop Agreement No:	96266717	Redev Funding Amt:	
Brwnfld Grant Type:	Assessment	Highlights:	
Assessment Phase:	Phase II Environmental Assessment	IC Data Address:	
Assmnt Start Date:	02/13/2019 00:00:00	Redev Complete Dt:	
Assmnt Complete Dt:		2010 No Blw Pvrty:	2514
Assmnt Funding Amt:	217706	2010 Below Poverty:	37.4%
Cleanup Start Date:		2010 Median Income:	9071
Clnup Complete Dt:		2010 No Low Income:	4404
Acres Cleaned Up:		2010 Low Income:	65.4%
Cleanup Fnding Src:		2010 No Vcnt Housng:	885
Cleanup Fnding Amt:		2010 Vacant Housng:	29.1%
Redevmnt Start Dt:		2010 No Unemployed:	755
Clnup / Redev Jobs:		2010 Unemployed:	11.2%
Assmnt Funding Src:	US EPA - Brownfields Assessment Cooperative Agreement		
Entity Prvde Assmnt Fnds:	EPA		
Enty Prvdng Clnup Fnd:			
Entity Prvdng Redev Funds:			
Past Use Grnspace Arces:			
Past Use Residential Arces:			
Past Use Commercial Arces:			
Past Use Industrial Arces:	4.36		
Past Use Multistory Arces:			
Future Use Multistory Arces:			
Future Use Greenspace:			
Future Use Residential:			
Future Use Commercial:			
Future Use Industrial:			

Grant Recipient Nme:	Camden Redevelopment Agency	Acre/Grnspace Create:	
Accmplshmnt Count:	1	Redev Funding Src:	
Coop Agreement No:	96266717	Redev Funding Amt:	
Brwnfld Grant Type:	Assessment	Highlights:	
Assessment Phase:	Phase I Environmental Assessment	IC Data Address:	
Assmnt Start Date:	12/29/2017 00:00:00	Redev Complete Dt:	
Assmnt Complete Dt:	06/04/2018 00:00:00	2010 No Blw Pvrty:	2514
Assmnt Funding Amt:	10305	2010 Below Poverty:	37.4%
Cleanup Start Date:		2010 Median Income:	9071
Clnup Complete Dt:		2010 No Low Income:	4404
Acres Cleaned Up:		2010 Low Income:	65.4%
Cleanup Fnding Src:		2010 No Vcnt Housng:	885
Cleanup Fnding Amt:		2010 Vacant Housng:	29.1%
Redevmnt Start Dt:		2010 No Unemployed:	755
Clnup / Redev Jobs:		2010 Unemployed:	11.2%
Assmnt Funding Src:	US EPA - Brownfields Assessment Cooperative Agreement		
Entity Prvde Assmnt Fnds:	EPA		

Map Key	Number of Records	Direction	Distance (mi/ft)	Elev/Diff (ft)	Site	DB
Enty Prvdng Clnup Fnd: Entity Prvdng Redev Funds: Past Use Grnspc Arces: Past Use Residential Arces: Past Use Commercial Arces: Past Use Industrial Arces: 4.36 Past Use Multistory Arces: Future Use Multistory Arces: Future Use Greenspace: Future Use Residential: Future Use Commercial: Future Use Industrial:						

155	7 of 7	WSW	0.37 / 1,949.69	13.68 / 2	CWS INDUSTRIES, INC 726-C KAIGHN AVE Camden City NJ	UST REM
PI No:	171844					
County:	Camden County					

Details

Activity No: LSR180001

156	1 of 2	E	0.37 / 1,965.81	22.18 / 11	1262 KENWOOD AVENUE 1262 KENWOOD AVE Camden City NJ	SHWS
---------------------	--------	---	--------------------	---------------	---	------

Site ID:	423162	Community Code:	
Category:		Lead:	
Status:		Unk Contam Source:	
Status Dt:		Dataload Date:	
NPL Status:		Home Owner:	Yes
NPL Date:		PI No:	529677
Eng Control Status:		PI Name:	1262 KENWOOD AVENUE
Eng Control Date:		County:	
Deed Notice Status:		Municipality (GIS):	
Deed Notice Date:		Zip Code:	
CEA Status:		CEA Date:	
Remediation Level:		X Coordinate:	
Remedial L:		Y Coordinate:	
PI Name (GIS Open Data):			
Address (GIS):			
Address (Data Miner):	1262 KENWOOD AVE		
City (Data Miner):	Camden City		
County (Data Miner):	Camden		
Coordinate:			
Status (Data Miner):	Closed Sites with Remediated Contamination		

156	2 of 2	E	0.37 / 1,965.81	22.18 / 11	1262 KENWOOD AVENUE 1262 KENWOOD AVE Camden City NJ 103	SITE REMIEDIATION
---------------------	--------	---	--------------------	---------------	---	----------------------

Site ID:	423162
PI ID:	529677
Type:	SRP-PI
Program:	Site Remediation

157	1 of 2	SSW	0.38 / 2,027.11	9.07 / -2	PSE&G TRANSFORMER IN FRONT OF 1478 SOUTH 9TH 1478 South 9th Street Camden City NJ 104	SITE REMIEDIATION
---------------------	--------	-----	--------------------	--------------	--	----------------------

Map Key	Number of Records	Direction	Distance (mi/ft)	Elev/Diff (ft)	Site	DB
Site ID:		655525				
PI ID:		887369				
Type:		SRP-PI				
Program:		Site Remediation				

[157](#) 2 of 2 **SSW** **0.38 / 2,027.11** **9.07 / -2** **PSE&G TRANSFORMER IN FRONT OF 1478 SOUTH 9TH 1478 S 9TH ST Camden City NJ** **SHWS**

Site ID:	655525	Community Code:	0408
Category:	A	Lead:	LSRP
Status:	Active	Unk Contam Source:	No
Status Dt:	16-Jul-2020	Dataload Date:	11-Aug-2020
NPL Status:		Home Owner:	No
NPL Date:	01-Jan-1970	PI No:	887369
Eng Control Status:		PI Name:	PSE&G TRANSFORMER IN FRONT OF 1478 SOUTH 9TH
Eng Control Date:	01-Jan-1970	County:	Camden
Deed Notice Status:		Municipality (GIS):	Camden City
Deed Notice Date:	01-Jan-1970	Zip Code:	08104
CEA Status:		CEA Date:	01-Jan-1970
Remediation Level:	B	X Coordinate:	320833.56
Remedial L:	LSRP 0-1 CAOC	Y Coordinate:	399250.07
PI Name (GIS Open Data):	PSE&G TRANSFORMER IN FRONT OF 1478 SOUTH 9TH		
Address (GIS):	1478 South 9th Street		
Address (Data Miner):	1478 S 9TH ST		
City (Data Miner):	Camden City		
County (Data Miner):	Camden		
Coordinate:	NJ State Plane (NAD83) - USFEET		
Status (Data Miner):	Active Sites with Confirmed Contamination		

[158](#) 1 of 1 **ESE** **0.39 / 2,050.59** **26.09 / 15** **JULIANI CLEANERS 1327 HADDON AVE Camden City NJ 103** **SITE REMEDIATION**

Site ID: 43263
PI ID: 005100
Type: SRP-PI
Program: Site Remediation

[159](#) 1 of 1 **N** **0.39 / 2,054.45** **13.40 / 2** **CAMPBELL SOUP CO. (CAMPBELL PLACE) CAMPBELL PLACE CAMDEN NJ 08101** **CERCLIS**

Site ID:	0202943	RNPL Status Code:	N
Site EPA ID:	NJD001288042	NPL Status:	Not on the NPL
Site Street Address 2:		RFED Facility Code:	N
Site County Name:	CAMDEN	RFED Facility Desc:	Not a Federal Facility
Site FIPS Code:	34007	USGS Hydro Unit No.:	02040202
Region Code:	02	Site Cong. Dist. Code:	01
Site SMSA No.:	6160	ROT Desc:	Unknown
Site Prim. Latitude:	+39.939660	FR NPL Update No.:	
Site Prim. Longitude:	-075.107920	RFRA Code:	
Lat Long Source:			
RNON NPL Status Desc:	NFRAP-Site does not qualify for the NPL based on existing information		

CERCLIS Assess History

OU ID: 00 **RALT Short Name:** EPA In-House

Map Key	Number of Records	Direction	Distance (mi/ft)	Elev/Diff (ft)	Site	DB	
Act Code ID:	001				Act Start Date:		
RAT Code:	VS				Act Complete Date:	11/4/1998 16:33:03	
RAT Short Name:	ARCH SITE				AGT Order No.:	1500	
RAT Name:	ARCHIVE SITE				SH OU:		
RAT Hist. Only Flag:					SH Code:		
RAT NSI Indicator:	B				SH Seq:		
RAT Level:	1				SH Start Date:		
RAT DEF OU:	00				SH Complete Date:		
RFBS Code:					SH Lead:		
SPA Code:	13						
RAT Def:		The decision is made that no further activity is planned at the site.					
Site Desc:							
Site Alias:							

CERCLIS Assess History

OU ID:	00				RALT Short Name:		
Act Code ID:					Act Start Date:		
RAT Code:					Act Complete Date:		
RAT Short Name:					AGT Order No.:	0	
RAT Name:					SH OU:		
RAT Hist. Only Flag:					SH Code:		
RAT NSI Indicator:					SH Seq:		
RAT Level:					SH Start Date:		
RAT DEF OU:					SH Complete Date:		
RFBS Code:					SH Lead:		
SPA Code:							
RAT Def:		No description available					
Site Desc:							
Site Alias:		CAMPBELL SOUP CO.(CAMPBELL PLACE),,CAMDEN,NJ,;					

CERCLIS Assess History

OU ID:	00				RALT Short Name:	EPA Fund	
Act Code ID:	001				Act Start Date:	2/28/1989 00:00:00	
RAT Code:	PA				Act Complete Date:	3/31/1989 00:00:00	
RAT Short Name:	PA				AGT Order No.:	130	
RAT Name:	PRELIMINARY ASSESSMENT				SH OU:		
RAT Hist. Only Flag:					SH Code:		
RAT NSI Indicator:	B				SH Seq:		
RAT Level:	1				SH Start Date:		
RAT DEF OU:	00				SH Complete Date:		
RFBS Code:	P				SH Lead:		
SPA Code:	13						
RAT Def:		Collection of diverse existing information about the source and nature of the site hazard. It is EPA policy to complete the preliminary assessment within one year of site discovery.					
Site Desc:							
Site Alias:							

CERCLIS Assess History

OU ID:	00				RALT Short Name:	EPA Fund	
Act Code ID:	001				Act Start Date:		
RAT Code:	DS				Act Complete Date:	2/28/1989 00:00:00	
RAT Short Name:	DISCVRY				AGT Order No.:	10	
RAT Name:	DISCOVERY				SH OU:		
RAT Hist. Only Flag:					SH Code:		
RAT NSI Indicator:	B				SH Seq:		
RAT Level:	1				SH Start Date:		
RAT DEF OU:	00				SH Complete Date:		
RFBS Code:					SH Lead:		
SPA Code:	13						
RAT Def:		The process by which a potential hazardous waste site is brought to the attention of the EPA. The process can occur through the use of several mechanisms such as a phone call or referral by another government agency.					
Site Desc:							

Map Key	Number of Records	Direction	Distance (mi/ft)	Elev/Diff (ft)	Site	DB
---------	-------------------	-----------	------------------	----------------	------	----

Site Alias:

160	1 of 6	NNW	0.40 / 2,085.67	18.60 / 7	DEEZEE CHEMICAL 600 MOUNT EPHRAM AVE CAMDEN NJ 08103	CERCLIS
---------------------	--------	-----	--------------------	--------------	--	---------

Site ID:	0204505	RNPL Status Code:	N
Site EPA ID:	NJN000204505	NPL Status:	Not on the NPL
Site Street Address 2:		RFED Facility Code:	N
Site County Name:	CAMDEN	RFED Facility Desc:	Not a Federal Facility
Site FIPS Code:	34007	USGS Hydro Unit No.:	
Region Code:	02	Site Cong. Dist. Code:	
Site SMSA No.:		ROT Desc:	
Site Prim. Latitude:	+39.938830	FR NPL Update No.:	
Site Prim. Longitude:	-075.111500	RFRA Code:	
Lat Long Source:			
RNON NPL Status Desc:	NFRAP-Site does not qualify for the NPL based on existing information		

CERCLIS Assess History

OU ID:	00	RALT Short Name:	State (Fund)
Act Code ID:	001	Act Start Date:	
RAT Code:	PA	Act Complete Date:	9/10/2003 00:00:00
RAT Short Name:	PA	AGT Order No.:	130
RAT Name:	PRELIMINARY ASSESSMENT	SH OU:	
RAT Hist. Only Flag:		SH Code:	
RAT NSI Indicator:	B	SH Seq:	
RAT Level:	1	SH Start Date:	
RAT DEF OU:	00	SH Complete Date:	
RFBS Code:	P	SH Lead:	
SPA Code:	13		
RAT Def:	Collection of diverse existing information about the source and nature of the site hazard. It is EPA policy to complete the preliminary assessment within one year of site discovery.		

Site Desc:
Site Alias:

CERCLIS Assess History

OU ID:	00	RALT Short Name:	
Act Code ID:		Act Start Date:	
RAT Code:		Act Complete Date:	
RAT Short Name:		AGT Order No.:	0
RAT Name:		SH OU:	
RAT Hist. Only Flag:		SH Code:	
RAT NSI Indicator:		SH Seq:	
RAT Level:		SH Start Date:	
RAT DEF OU:		SH Complete Date:	
RFBS Code:		SH Lead:	
SPA Code:			
RAT Def:			
Site Desc:	Active Facility that manufactures chemicals for the textile industry. Site is being investigated as possible source of the Parkside Wellfield contamination. The site was discovered as a Pre-CERCLIS Screening through the NJDEP cooperative agreement.		
Site Alias:	BIOKEM,600 MOUNT EPHRAM AVE,CAMDEN,NJ,08103 ;DEEZEE,600 MOUNT EPHRAM AVE,CAMDEN,NJ,08103;		

CERCLIS Assess History

OU ID:	00	RALT Short Name:	State (Fund)
Act Code ID:	001	Act Start Date:	
RAT Code:	DS	Act Complete Date:	8/29/2003 00:00:00
RAT Short Name:	DISCVRY	AGT Order No.:	10
RAT Name:	DISCOVERY	SH OU:	
RAT Hist. Only Flag:		SH Code:	
RAT NSI Indicator:	B	SH Seq:	

Map Key	Number of Records	Direction	Distance (mi/ft)	Elev/Diff (ft)	Site	DB
RAT Level:	1				SH Start Date:	
RAT DEF OU:	00				SH Complete Date:	
RFBS Code:					SH Lead:	
SPA Code:	13					
RAT Def:					The process by which a potential hazardous waste site is brought to the attention of the EPA. The process can occur through the use of several mechanisms such as a phone call or referral by another government agency.	
Site Desc:						
Site Alias:						

CERCLIS Assess History

OU ID:	00	RALT Short Name:	State (Fund)
Act Code ID:	001	Act Start Date:	9/10/2003 00:00:00
RAT Code:	SI	Act Complete Date:	9/30/2004 00:00:00
RAT Short Name:	SI	AGT Order No.:	160
RAT Name:	SITE INSPECTION	SH OU:	
RAT Hist. Only Flag:		SH Code:	
RAT NSI Indicator:	B	SH Seq:	
RAT Level:	1	SH Start Date:	
RAT DEF OU:	00	SH Complete Date:	
RFBS Code:	P	SH Lead:	
SPA Code:	13		
RAT Def:		The process of collecting site data and samples to characterize the severity of the hazard for the hazard ranking score and/or enforcement support.	
Site Desc:			
Site Alias:			

160	2 of 6	NNW	0.40 / 2,085.67	18.60 / 7	DEEZEE INCORPORATED 600 MT EPHRAIM AVE Camden City NJ 08103	BROWNFIELDS
Site No:	5116	Closest Major HWY:	miles from site			
Brownfield Site No:	5116	Closest Local HWY:	miles from site			
Site Status:	DEP Case	Closest Rail Line:				
Status:	DEP Case	Traffic Study Comp:	Unknown			
Prgm Interest No:	G000012570	Rail Type:	miles from site			
This Site is for:		Road Access:				
Assessed Value:		Public Trans Access:	Unknown			
Current Zoning:		Waterfront Access:	Unknown			
Proposed Zoning:		County:	CAMDEN			
Copy of Ins Plcy:		Size Range Acres:	Unknown			
Devet Plan Comp:	Unknown	Rd and Hwy Access:				
Market Study Comp:	Unknown	Airport Access:	Unknown			
Wetlands Present:	No	Waterfront Access:	Unknown			
Remediation in Prog:	No	Rail Station:				
Endanger Species Pres:	No	Rail Miles Away:				
Site Invest Comp.:	No	Tax Cert Held:	Unknown			
W/in 100 Yr Fld Plain:	No	Cost of Ann Prop Tax:				
W/in 500 Yr Fld Plain:	No	Tax Liens in Effect:	Unknown			
Prop Size in Acres:		Other Liens/Jdmt:	No			
Prop Size in Range:	Unknown	OwnerType:	unknown			
Land Use or Deed Restr:	Unknown	Phone:	(999) 999-9999			
Easements:	Unknown	Fax:	(999) 999-9999			
No. of Buildings:		Authorized Repres:				
Public Water Avail:	Unknown	Relation to Owner:				
Electric Available:	Unknown	Rep Phone:	(999) 999-9999			
Gas Available:	Unknown	Municipal Phone:	(999) 999-9999			
Public Sewer Avail:	Unknown	Municipal Fax:	(999) 999-9999			
Telephone Avail:	Unknown	Municipal Email:				
Fiber Optics Avail:	Unknown	Coordinates:	320669:403225			
Cable Available:	Unknown	Lot:				
Planning Area Desig:	Planning Area 1	Block:				
Sensitive Ecosystems or Habitats Present:	No					
Est Comp of Remediation:						

Map Key	Number of Records	Direction	Distance (mi/ft)	Elev/Diff (ft)	Site	DB
Historic or Archaeological Site Present:		No				
Remedial Action Workplan Comp.:		No				
NJ Remedial Investigation Comp.:		No				
Copies of Environmental Reports AVL:		Yes				
Site Ever Involved in Envi Litigation:		No				
Site Entered in State Vol Cleanup Prgm:		No				
Site is on the Following List: Regulatory Sign Off Compl:		No				
Email:						
Rep Email:						
Municipal Contact:						
Municipal Contact 2:						
Owner:						
Current Operations:						
Prior Operations Site History:						
Location:		CAMDEN County, 600 MT EPHRAIM AVE , Camden City, NJ 08103				
Description:						
Comments:		1) Completed-Entire Site Unrestricted Use,9/14/2004 2) * Not Yet Determined established				
Link:		https://www.njbrownfieldsproperties.com/SiteInformation.aspx?Site_Number=5116				

[160](#) 3 of 6 **NNW** 0.40 / 2,085.67 18.60 / 7 **DEEZEE CHEMICAL
600 MOUNT EPHRAM AVE
CAMDEN NJ 08103** **SEMS**

EPA ID:	NJN000204505	County:	CAMDEN
Site ID:		Latitude:	
NPL:		Longitude:	
Federal Facility:		County Name(MAP):	CAMDEN
Non NPL Status:		Latitude83(MAP):	39.93894
SuperF Alt Agrmnt:		Longitude83(MAP):	-75.11173
FIPS Code:		Region:	
Date SEMS List:	22-MAY-2020	Cong District:	
Primary Name(MAP):	DEEZEE CHEMICAL INC		
Loc Address(MAP):	600 MOUNT EPHRAM AVE		
City Name(MAP):	CAMDEN		
State Code(MAP):	NJ		
Postal Code(MAP):	08103-1627		
Site Name:	DEEZEE CHEMICAL		
Street Address:	600 MOUNT EPHRAM AVE		
Street Address 2:			
City:	CAMDEN		
State:	NJ		
Zip:	08103		

Site Level Information

Site ID:	0204505	Superfund Alt Agmt:	No
NPL:	Not on the NPL	FIPS Code:	34007
Federal Facility:	No	Cong District:	
FF Docket:	No	Region:	02
Non NPL Status:	NFRAP-Site does not qualify for the NPL based on existing information		

Action Information

Site ID:	0204505	Start Actual:	
Operable Units:	00	Finish Actual:	09/10/2003
Action Code:	PA	Qual:	H
Action Name:	PA	Curr Action Lead:	St Perf
SEQ:	1		

Map Key	Number of Records	Direction	Distance (mi/ft)	Elev/Diff (ft)	Site	DB
---------	-------------------	-----------	------------------	----------------	------	----

Site ID:	0204505				Start Actual:	09/10/2003
Operable Units:	00				Finish Actual:	09/30/2004
Action Code:	SI				Qual:	N
Action Name:	SI				Curr Action Lead:	St Perf
SEQ:	1					

Site ID:	0204505				Start Actual:	
Operable Units:	00				Finish Actual:	08/29/2003
Action Code:	HX				Qual:	
Action Name:	PRE-CERC				Curr Action Lead:	St Perf
SEQ:	1					

Site ID:	0204505				Start Actual:	06/14/2019
Operable Units:	00				Finish Actual:	11/19/2019
Action Code:	RV				Qual:	C
Action Name:	RMVL				Curr Action Lead:	EPA Perf
SEQ:	1					

Site ID:	0204505				Start Actual:	08/29/2003
Operable Units:	00				Finish Actual:	08/29/2003
Action Code:	DS				Qual:	
Action Name:	DISCVRY				Curr Action Lead:	St Perf
SEQ:	1					

Site ID:	0204505				Start Actual:	
Operable Units:	00				Finish Actual:	08/09/2019
Action Code:	RS				Qual:	
Action Name:	RV ASSESS				Curr Action Lead:	EPA Perf
SEQ:	1					

REST Information

Registry ID:	110015683312	Ref Point Desc:	ENTRANCE POINT OF A FACILITY OR STATION
Active Status:	NOT ON THE NPL	HUC8 Code:	02040202
Interest Type:	SUPERFUND (NON-NPL)	Public Ind:	Y
Fac Url:	https://ofmpub.epa.gov/frs_public2/fii_query_detail.disp_program_facility?p_registry_id=110015683312		
Program Url:			
Pgm Report:	no data yet		
Collect Mth Desc:	ADDRESS MATCHING-HOUSE NUMBER		
Accuracy Value:	50		

160	4 of 6	NNW	0.40 / 2,085.67	18.60 / 7	DEEZEE CHEMICAL INC. 600 MT. EPHRAIM AVE CAMDEN NJ 08103	MAJOR FAC
---------------------	--------	-----	-----------------	-----------	--	-----------

Diff No:	040800466000	Mailing Address:	600 MT. EPHRAIM AVENUE
Status:	No	Mailing City:	CAMDEN
Business Name:	DEEZEE CHEMICAL INC.	Mailing State:	NJ
Contact Title:	MGR - REG. BUSINESS	Mailing Zip:	08103
Contact First Name:	MICHAEL	Contact Last Name:	ZUIDEMA

160	5 of 6	NNW	0.40 / 2,085.67	18.60 / 7	DEEZEE INCORPORATED 600 MT EPHRAIM AVE Camden City NJ 100	SITE REMEDIATION
---------------------	--------	-----	-----------------	-----------	---	------------------

Site ID:	23346
PI ID:	G000012570
Type:	SRP-PI
Program:	Site Remediation

Map Key	Number of Records	Direction	Distance (mi/ft)	Elev/Diff (ft)	Site	DB
160	6 of 6	NNW	0.40 / 2,085.67	18.60 / 7	DEEZEE INCORPORATED 600 Mount Ephraim Avenue Camden City NJ	ISRA

PI No: G000012570
Case No: E89803
Activity No: ISR890002
Trigger Type: Property Sale
Trigger Date: 1/29/1990
Case Status: NFA (No Further Action) HISTORIC
Case Name: Deeze, Incorporated

ISRA Trg Finaliz Dt:
Start Date: 3/27/1990
Document Title: E89803 Deeze, Incorporated
County: Camden
Zip Code: 08103

161	1 of 1	SSW	0.40 / 2,135.12	13.66 / 2	MERCURY TOOL & MANUFACTURING COMPANY INC 927-933 Everett Street Camden City NJ	ISRA
---------------------	--------	-----	--------------------	--------------	---	------

PI No: G000035897
Case No: E98350
Activity No: ISR980002
Trigger Type:
Trigger Date:
Case Status: NFA-E (Unrestricted Use)
Case Name: Mercury Tool & Manufacturing Company

ISRA Trg Finaliz Dt:
Start Date: 8/28/1998
Document Title: E98350 Mercury Tool & Manufact
County: Camden
Zip Code: 08104

162	1 of 1	SSW	0.41 / 2,143.97	13.23 / 2	MERCURY TOOL & MANUFACTURING COMPANY INC 927 TO 933 EVERETT ST Camden City NJ 104	SITE REMEDATION
---------------------	--------	-----	--------------------	--------------	--	--------------------

Site ID: 83691
PI ID: G000035897
Type: SRP-PI
Program: Site Remediation

163	1 of 1	NNW	0.41 / 2,158.96	17.93 / 7	DEEZEE CHEMICAL INC 602 MT EPHRAIM AVE CAMDEN NJ 08103	RCRA TSD
---------------------	--------	-----	--------------------	--------------	--	----------

EPA Handler ID: NJR986662369
Gen Status Universe: Large Quantity Generator
Contact Name: DILSHAD PERERA
Contact Address: 2890 , WOODBRIDGE AVE , , EDISON , NJ, 08837 , US
Contact Phone No and Ext: 908-420-4514
Contact Email: PERERA.DILSHAD@EPA.GOV
Contact Country: US
Land Type: Private
County Name: CAMDEN
EPA Region: 02
Receive Date: 20200403

Violation/Evaluation Summary

Note: NO VIOLATIONS: All of the compliance records associated with this facility (EPA ID) indicate NO VIOLATIONS; Compliance Monitoring and Enforcement table dated May, 2020.

Evaluation Details

Evaluation Start Date: 20190625
Evaluation Type Description: COMPLIANCE ASSISTANCE VISIT
Violation Short Description:

Map Key	Number of Records	Direction	Distance (mi/ft)	Elev/Diff (ft)	Site	DB
---------	-------------------	-----------	------------------	----------------	------	----

Return to Compliance Date:
Evaluation Agency: State

Evaluation Start Date: 20190625
Evaluation Type Description: CASE DEVELOPMENT INSPECTION
Violation Short Description:
Return to Compliance Date:
Evaluation Agency: State

Handler Summary

Importer Activity: No
Mixed Waste Generator: No
Transporter Activity: No
Transfer Facility: No
Onsite Burner Exemption: No
Smelting, Melting and Refining: No
Underground Injection Control: No
Commercial TSD: No
Used Oil Transporter: No
Used Oil Transfer Facility: No
Used Oil Processor: No
Used Oil Refiner: No
Used Oil Burner: No
Used Oil Market Burner: No
Used Oil Spec Marketer: No

Hazardous Waste Handler Details

Sequence No: 20
Receive Date: 20190725
Handler Name: DEEZEE CHEMICAL INC
Federal Waste Generator Code: N
Generator Code Description: Not a Generator, Verified
Source Type: Implementer

Waste Code Details

Hazardous Waste Code: D008
Waste Code Description: LEAD

Hazardous Waste Handler Details

Sequence No: 20
Receive Date: 20190830
Handler Name: DEEZEE CHEMICAL INC
Federal Waste Generator Code: 1
Generator Code Description: Large Quantity Generator
Source Type: Notification

Waste Code Details

Hazardous Waste Code: D001
Waste Code Description: IGNITABLE WASTE

Hazardous Waste Code: D002
Waste Code Description: CORROSIVE WASTE

Hazardous Waste Code: D022
Waste Code Description: CHLOROFORM

Hazardous Waste Handler Details

Map Key	Number of Records	Direction	Distance (mi/ft)	Elev/Diff (ft)	Site	DB
---------	-------------------	-----------	------------------	----------------	------	----

Sequence No: 1
Receive Date: 20200403
Handler Name: DEEZEE CHEMICAL INC
Federal Waste Generator Code: 1
Generator Code Description: Large Quantity Generator
Source Type: Annual/Biennial Report update with Notification

Waste Code Details

Hazardous Waste Code: D001
Waste Code Description: IGNITABLE WASTE

Hazardous Waste Code: D002
Waste Code Description: CORROSIVE WASTE

Hazardous Waste Code: D022
Waste Code Description: CHLOROFORM

Owner/Operator Details

Owner/Operator Ind: Current Owner	Street No:
Type: Other	Street 1: 602 MT. EPHRAIM AVE
Name: DEEZEE CHEMICAL	Street 2:
Date Became Current: 20190724	City: CAMDEN
Date Ended Current:	State: NJ
Phone:	Country: US
Source Type: Implementer	Zip Code: 08103

Owner/Operator Ind: Current Operator	Street No:
Type: Private	Street 1: 602 MT. EPHRAIM AVE
Name: DEEZEE CHEMICAL	Street 2:
Date Became Current: 20190724	City: CAMDEN
Date Ended Current:	State: NJ
Phone:	Country: US
Source Type: Implementer	Zip Code: 08103

Owner/Operator Ind: Current Owner	Street No:
Type: Other	Street 1: 602 MT. EPHRAIM AVE
Name: DEEZEE CHEMICAL	Street 2:
Date Became Current: 20190724	City: CAMDEN
Date Ended Current:	State: NJ
Phone: 908-420-4514	Country: US
Source Type: Annual/Biennial Report update with Notification	Zip Code: 08103

Owner/Operator Ind: Current Owner	Street No:
Type: Other	Street 1: 602 MT. EPHRAIM AVE
Name: DEEZEE CHEMICAL	Street 2:
Date Became Current: 20190724	City: CAMDEN
Date Ended Current:	State: NJ
Phone: 908-420-4514	Country: US
Source Type: Notification	Zip Code: 08103

Owner/Operator Ind: Current Operator	Street No:
Type: Private	Street 1: 602 MT. EPHRAIM AVE
Name: DEEZEE CHEMICAL	Street 2:
Date Became Current: 20190724	City: CAMDEN
Date Ended Current:	State: NJ
Phone: 908-420-4514	Country: US
Source Type: Notification	Zip Code: 08103

Owner/Operator Ind: Current Operator	Street No:
Type: Private	Street 1: 602 MT. EPHRAIM AVE
Name: DEEZEE CHEMICAL	Street 2:
Date Became Current: 20190724	City: CAMDEN
Date Ended Current:	State: NJ
Phone: 908-420-4514	Country: US

Map Key	Number of Records	Direction	Distance (mi/ft)	Elev/Diff (ft)	Site	DB
---------	-------------------	-----------	------------------	----------------	------	----

Source Type: Annual/Biennial Report update with Notification Zip Code: 08103

Historical Handler Details

Receive Dt: 20190830
 Generator Code Description: Large Quantity Generator
 Handler Name: DEEZEE CHEMICAL INC

Receive Dt: 20190725
 Generator Code Description: Not a Generator, Verified
 Handler Name: DEEZEE CHEMICAL INC

164	1 of 1	ESE	0.41 / 2,177.33	26.82 / 16	1315 ATLANTIC AVE DAYCARE 1315 ATLANTIC AVE Camden City NJ 104	SITE REMIEDIATION
---------------------	--------	-----	--------------------	---------------	--	----------------------

Site ID: 464124
 PI ID: 585621
 Type: CHILD CARE FACILITY
 Program: Site Remediation

165	1 of 4	WNW	0.42 / 2,201.18	25.13 / 14	EXPORT MACHINE SALES NEWTON AVE & DIVISION ST Camden City NJ 08102	BROWNFIELDS
---------------------	--------	-----	--------------------	---------------	--	-------------

Site No:	5156	Closest Major HWY:	miles from site
Brownfield Site No:	5156	Closest Local HWY:	miles from site
Site Status:	DEP Case	Closest Rail Line:	
Status:	DEP Case	Traffic Study Comp:	Unknown
Prgm Interest No:	G000029249	Rail Type:	miles from site
This Site is for:		Road Access:	
Assessed Value:		Public Trans Access:	Unknown
Current Zoning:		Waterfront Access:	Unknown
Proposed Zoning:		County:	CAMDEN
Copy of Ins Plcy:		Size Range Acres:	Unknown
Devet Plan Comp:	Unknown	Rd and Hwy Access:	
Market Study Comp:	Unknown	Airport Access:	Unknown
Wetlands Present:	No	Waterfront Access:	Unknown
Remediation in Prog:	Yes	Rail Station:	
Endanger Species	No	Rail Miles Away:	
Pres:			
Site Invest Comp.:	No	Tax Cert Held:	Unknown
W/in 100 Yr Fld Plain:	No	Cost of Ann Prop Tax:	
W/in 500 Yr Fld Plain:	No	Tax Liens in Effect:	Unknown
Prop Size in Acres:		Other Liens/Jdmt:	No
Prop Size in Range:	Unknown	OwnerType:	unknown
Land Use or Deed	Unknown	Phone:	(999) 999-9999
Restr:			
Easements:	Unknown	Fax:	(999) 999-9999
No. of Buildings:		Authorized Repres:	
Public Water Avail:	Unknown	Relation to Owner:	
Electric Available:	Unknown	Rep Phone:	(999) 999-9999
Gas Available:	Unknown	Municipal Phone:	(999) 999-9999
Public Sewer Avail:	Unknown	Municipal Fax:	(999) 999-9999
Telephone Avail:	Unknown	Municipal Email:	
Fiber Optics Avail:	Unknown	Coordinates:	319103:402056
Cable Available:	Unknown	Lot:	
Planning Area Desig:	Planning Area 1	Block:	
Sensitive Ecosystems or Habitats Present:	No		
Est Comp of Remediation:			
Historic or Archaeological Site Present:	No		
Remedial Action Workplan Comp.:	No		

Map Key	Number of Records	Direction	Distance (mi/ft)	Elev/Diff (ft)	Site	DB
NJ Remedial Investigation Comp.:		No				
Copies of Environmental Reports AVL:		Yes				
Site Ever Involved in Envi Litigation:		No				
Site Entered in State Vol Cleanup Prgm:		No				
Site is on the Following List: Regulatory Sign Off Compl:		No				
Email:						
Rep Email:						
Municipal Contact:						
Municipal Contact 2:						
Owner:						
Current Operations:						
Prior Operations Site History:						
Location:		CAMDEN County, NEWTON AVE & DIVISION ST , Camden City, NJ 08102				
Description:						
Comments:		1) Assigned to Program,9/20/1996 2) C1: No Formal Design - Source Known or Identified-Potential GW Contamination established 10/1/1996				
Link:		https://www.njbrownfieldsproperties.com/SiteInformation.aspx?Site_Number=5156				

165	2 of 4	WNW	0.42 / 2,201.18	25.13 / 14	EXPORT MACHINE SALES NEWTON AVE & DIVISION ST Camden City NJ	DSHW
Site ID:	65413				PI No:	G000029249
Site ID 2:					PI X Coordinate:	319103
Category:					PI Y Coordinate:	402056
Status:					Home Owner:	No
Status Dt:					Addrss (WEB):	NEWTON AVE & DIVISION ST
CEA Status:					Munic (WEB):	Camden City
CEA Date:					County (WEB):	Camden
Deed Notice Status:					Address (MAP):	
Deed Notice Date:					Municipality (MAP):	
Eng Control Status:					County:	
Eng Control Date:					Zip Code:	
NPL Status:					Point X:	
NPL Date:					Point Y:	
Remediation Level:					Latitude:	39.9356007428
Remedial L:					Longitude:	-75.1170565252
Lead:					X Coord No :	319103
Unk Contam Source:					Y Coord No:	402056
Community Code:					Object ID:	
Status (WEB):	Active					
Coordinate:						
PI Name:	EXPORT MACHINE SALES					
PI Name (MAP):						
Record Date:	25-NOV-2013					
Original Source:	KCS					
Global ID:						

165	3 of 4	WNW	0.42 / 2,201.18	25.13 / 14	Export Machine Sales Ne Newton & Division Sts Camden NJ 08101	VCP
PI Number:						
Case NO:	96-07-17-1406-11					
Case Type:						
MOA Execution Dt:	19/09/1996					
Site Municipality:	Camden					
Site County:	Camden					
Case Contact Department:						
Case Contact First Name:						

Map Key	Number of Records	Direction	Distance (mi/ft)	Elev/Diff (ft)	Site	DB
---------	-------------------	-----------	------------------	----------------	------	----

Case Contact Middle Initial:
Case Contact Last Name:
Case Contact Organization: Dr Arnold Webster Mayor
Case Contact Addr Line 1:
Case Contact Addr Line 2:
Case Contact City:
Case Contact State: NJ
Case Contact Zip:

165	4 of 4	WNW	0.42 / 2,201.18	25.13 / 14	EXPORT MACHINE SALES NEWTON AVE & DIVISION ST Camden City NJ 102	SITE REMEDIATION
---------------------	--------	-----	--------------------	---------------	--	---------------------

Site ID: 65413
PI ID: G000029249
Type: SRP-PI
Program: Site Remediation

166	1 of 4	W	0.42 / 2,215.89	19.40 / 8	S YAFFA'S SONS INC 619 CHESTNUT ST Camden City NJ 08103	BROWNFIELDS
---------------------	--------	---	--------------------	--------------	---	-------------

Site No:	5117	Closest Major HWY:	miles from site
Brownfield Site No:	5117	Closest Local HWY:	miles from site
Site Status:	DEP Case	Closest Rail Line:	
Status:	DEP Case	Traffic Study Comp:	Unknown
Prgm Interest No:	025881	Rail Type:	miles from site
This Site is for:		Road Access:	
Assessed Value:		Public Trans Access:	Unknown
Current Zoning:		Waterfront Access:	Unknown
Proposed Zoning:		County:	CAMDEN
Copy of Ins Plcy:		Size Range Acres:	Unknown
Devet Plan Comp:	Unknown	Rd and Hwy Access:	
Market Study Comp:	Unknown	Airport Access:	Unknown
Wetlands Present:	No	Waterfront Access:	Unknown
Remediation in Prog:	Yes	Rail Station:	
Endanger Species	No	Rail Miles Away:	
Pres:		Tax Cert Held:	Unknown
Site Invest Comp.:	No	Cost of Ann Prop Tax:	
W/in 100 Yr Fld Plain:	No	Tax Liens in Effect:	Unknown
W/in 500 Yr Fld Plain:	No	Other Liens/Jdmt:	No
Prop Size in Acres:		OwnerType:	unknown
Prop Size in Range:	Unknown	Phone:	(999) 999-9999
Land Use or Deed	Unknown	Fax:	(999) 999-9999
Restr:		Authorized Repres:	
Easements:	Unknown	Relation to Owner:	
No. of Buildings:		Rep Phone:	(999) 999-9999
Public Water Avail:	Unknown	Municipal Phone:	(999) 999-9999
Electric Available:	Unknown	Municipal Fax:	(999) 999-9999
Gas Available:	Unknown	Municipal Email:	
Public Sewer Avail:	Unknown	Coordinates:	319135:400941
Telephone Avail:	Unknown	Lot:	
Fiber Optics Avail:	Unknown	Block:	
Cable Available:	Unknown		
Planning Area Desig:	Planning Area 1		
Sensitive Ecosystems or Habitats Present:	No		
Est Comp of Remediation:			
Historic or Archaeological Site Present:	No		
Remedial Action Workplan Comp.:	No		
NJ Remedial Investigation Comp.:	No		
Copies of Environmental	Yes		

Map Key	Number of Records	Direction	Distance (mi/ft)	Elev/Diff (ft)	Site	DB
Reports AVL:						
Site Ever Involved in Envi Litigation:		No				
Site Entered in State Vol Cleanup Prgm:		Yes				
Site is on the Following List: Regulatory Sign Off Compl:		No				
Email:						
Rep Email:						
Municipal Contact:						
Municipal Contact 2:						
Owner:						
Current Operations:						
Prior Operations Site History:						
Location:		CAMDEN County, 619 CHESTNUT ST , Camden City, NJ 08103				
Description:						
Comments:		1) Assigned to Program,9/15/2005 2) U: Not Yet Determined established 9/15/2005				
Link:		https://www.njbrownfieldsproperties.com/SiteInformation.aspx?Site_Number=5117				

166	2 of 4	W	0.42 / 2,215.89	19.40 / 8	Yaffa's Junk Yard 619 Chestnut St Camden NJ 08101-5120	VCP
PI Number:						
Case NO:		05-05-06-0237-21				
Case Type:						
MOA Execution Dt:		15/09/2005				
Site Municipality:		Camden				
Site County:		Camden				
Case Contact Department:						
Case Contact First Name:		Charles E				
Case Contact Middle Initial:						
Case Contact Last Name:		Lyons Jr				
Case Contact Organization:		City of Camden Dept Development & Planning				
Case Contact Addr Line 1:						
Case Contact Addr Line 2:						
Case Contact City:		Camden				
Case Contact State:		NJ				
Case Contact Zip:						

166	3 of 4	W	0.42 / 2,215.89	19.40 / 8	S YAFFA'S SONS INC 619 CHESTNUT ST Camden City NJ	UST REM
PI No:		025881				
County:		Camden County				
Details						
Activity No:		LSR160001				

166	4 of 4	W	0.42 / 2,215.89	19.40 / 8	S YAFFA'S SONS INC 619 CHESTNUT ST Camden City NJ 103	SITE REMEDIATION
Site ID:		24198				
PI ID:		025881				
Type:		SRP-PI				
Program:		Site Remediation				

Map Key	Number of Records	Direction	Distance (mi/ft)	Elev/Diff (ft)	Site	DB
167	1 of 2	WNW	0.42 / 2,220.41	25.35 / 14	EXPORT MACHINE SALES NE CORNER OF RAMONA GONZALEZ STREET & NEWTON AVE. Camden City NJ 08103	BROWNFIELDS
Site No:	17				Closest Major HWY:	1 676 < 1 miles from site
Brownfield Site No:	17				Closest Local HWY:	miles from site
Site Status:	Incomplete				Closest Rail Line:	
Status:	Incomplete				Traffic Study Comp:	Unknown
Prgm Interest No:					Rail Type:	miles from site
This Site is for:					Road Access:	
Assessed Value:	Less than \$250,000				Public Trans Access:	No
Current Zoning:	Residential				Waterfront Access:	No
Proposed Zoning:					County:	CAMDEN
Copy of Ins Plcy:					Size Range Acres:	1 - 2
Devet Plan Comp:	Unknown				Rd and Hwy Access:	
Market Study Comp:	Unknown				Airport Access:	Unknown
Wetlands Present:	Unknown				Waterfront Access:	No
Remediation in Prog:	Unknown				Rail Station:	
Endanger Species Pres:	Unknown				Rail Miles Away:	
Site Invest Comp.:	Yes				Tax Cert Held:	Yes
W/in 100 Yr Fld Plain:	No				Cost of Ann Prop Tax:	
W/in 500 Yr Fld Plain:	No				Tax Liens in Effect:	Yes
Prop Size in Acres:	1.5412				Other Liens/Jdmt:	No
Prop Size in Range:	1 - 2				OwnerType:	Private
Land Use or Deed Restr:	No				Phone:	(999) 999-9999
Easements:	Unknown				Fax:	(999) 999-9999
No. of Buildings:	0				Authorized Repres:	.
Public Water Avail:	Yes				Relation to Owner:	.
Electric Available:	Yes				Rep Phone:	(999) 999-9999
Gas Available:	Yes				Municipal Phone:	(856) 757-7619
Public Sewer Avail:	Yes				Municipal Fax:	(999) 999-9999
Telephone Avail:	Unknown				Municipal Email:	chlyons@ci.camden.nj.us
Fiber Optics Avail:	Unknown				Coordinates:	0:0
Cable Available:	Unknown				Lot:	105
Planning Area Desig:					Block:	299
Sensitive Ecosystems or Habitats Present:	Unknown					
Est Comp of Remediation:						
Historic or Archaeological Site Present:	Unknown					
Remedial Action Workplan Comp.:	Unknown					
NJ Remedial Investigation Comp.:	No					
Copies of Environmental Reports AVL:	Unknown					
Site Ever Involved in Envi Litigation:	Unknown					
Site Entered in State Vol Cleanup Prgm:	Unknown					
Site is on the Following List:						
Regulatory Sign Off Compl:	Unknown					
Email:	njbrownfields@njra.state.nj.us					
Rep Email:						
Municipal Contact:	Charles Lyons Department of Development & Planning Chief of Planning - Division of Planning City Hall, Room 109 Camden, NJ 08101					
Municipal Contact 2:						
Owner:	Delimaris Thanasi LLC, NJ 00000					
Current Operations:	NONE					
Prior Operations Site History:	Former company that operated in the assembly and manufacturing of machinery.					
Location:	CAMDEN County, NE CORNER OF RAMONA GONZALEZ STREET & NEWTON AVE. , Camden City, NJ 08103					
Description:	KCSL# on file. B/L on file					
Comments:						
Link:	https://www.njbrownfieldsproperties.com/SiteInformation.aspx?Site_Number=17					

Map Key	Number of Records	Direction	Distance (mi/ft)	Elev/Diff (ft)	Site	DB
167	2 of 2	WNW	0.42 / 2,220.41	25.35 / 14	Export Machine Sales NEWTON & DIVISION STREETS Block 299, Lot 105 CAMDEN NJ 08102	FED BROWNFIELDS

Acres Property ID: 13063
 Prprty Size(Acres): .8
 Type of Funding: N/A
 Local Property No:
 Ownership Entity:
 Current Owner:
 DID Ownrshp Chng:
 Cleanup Required:
 Cntmnt Fnd Ctrl Sbstncs:
 Cntmnt Fnd Petroleum:
 Cntmnt Fnd Asbestos:
 Cntmnt Fnd Lead:
 Cntmnt Fnd Pahs:
 Cntmnt Fnd Pcb: s:
 Cntmnt Fnd Voc: s:
 Cntmnt Fnd Selenium:
 Cntmnt Fnd Iron:
 Cntmnt Fnd Arsenic:
 Cntmnt Fnd Cadmium:
 Cntmnt Fnd Chromium:
 Cntmnt Fnd Copper:
 Cntmnt Fnd Mercury:
 Cntmnt Fnd Nickel:
 Cntmnt Fnd Pesticides:
 Cntmnt Fnd Svocs:
 Cntmnt Fnd Other Metals:
 Cntmnt Fnd Other:
 Cntmnt Fnd Other Descr :
 Cntmnt Fnd Unknown:
 Cntmnt Fnd None:
 Cntmnt Clnd Up Ctl Sbst:
 Cntmnt Clnd Up Petroleum:
 Cntmnt Clnd Up Asbestos:
 Cntmnt Clnd Up Lead:
 Cntmnt Clnd Up PAHs:
 Cntmnt Clnd Up PCBs:
 Cntmnt Clnd Up VOCs:
 Cntmnt Clnd Up Selenium:
 Cntmnt Clnd Up Iron:
 Cntmnt Clnd Up Arsenic:
 Cntmnt Clnd Up Cadmium:
 Cntmnt Clnd Up Chromium:
 Cntmnt Clnd Up Copper:
 Cntmnt Clnd Up Mercury:
 Cntmnt Clnd Up Nickel:
 Cntmnt Clnd Up Pesticides:
 Cntmnt Clnd Up Svocs:
 Cntmnt Clnd Oth Metals:
 Cntmnt Clnd Up Other:
 Cntmnt Clnd Up Oth Desc:
 Cntmnt Clnd Up Unknown:
 Cntmnt Clnd Up None:
 Media Affected Air:
 Media Affected Sediments:
 Media Affected Soil:
 Media Affect Drnking Wtr:
 Media Affected Grnd Wtr:
 Media Affctd Surf Wtr:
 Media Affctd Bldg Matr: s:
 Media Affected Indoor Air:
 Media Affected None:
 Media Affected Unknown:

SFLLP Fact Owship:
 Hrzntrl Collct Mthd:
 Source Map Scale:
 Reference Point:
 Horiz Refer Datum:
 Latitude: 39.945229
 Longitude: -75.119133