



TTI Project No. 18-360

July 27, 2018

PRELIMINARY ASSESSMENT REPORT

Prepared by:

David DiPascale
Environmental Associate 2

SITE LOCATION:

Dominick Andujar Park
Erie and Point Street
Block 12, Lots 1, 3, 17 & 18
Block 14, Lot 29
Camden, Camden County, New Jersey 08102

Reviewed by:

Andrew Basehoar, P.G.
Project Manager

PREPARED FOR:

Camden Redevelopment Agency
520 Market Street, Suite 1300
Camden, New Jersey 08102
Attention: Mr. James Harveson



CONTENTS

1	INTRODUCTION	1
1.1	Report Organization	2
2	SITE DESCRIPTION.....	3
2.1	Physical Setting.....	3
2.2	Hazardous Material and Substances	4
2.3	Environmental Permits.....	4
2.4	Summary of Enforcement Actions	6
2.5	Wastewater Discharge History.....	6
2.6	Radioactive Materials.....	6
2.7	Fill Material.....	6
2.8	Waste Disposal Areas	7
2.9	Prior Reports	7
2.10	Current and/or Past Remedial Activities.....	7
3	SITE HISTORY.....	8
3.1	Ownership History.....	8
3.2	Operational History	9
3.3	Historical Records Review	9
3.4	Historical Environmental Investigations.....	12
4	REGULATORY RECORDS REVIEW.....	13
4.1	Regulatory Database Review.....	13
4.2	NJDEP File Review	13
4.3	City of Camden File Review	13
4.4	City Directory Abstract	14
4.5	NJDEP GIS Database Overview	15
5	POTENTIAL AREAS OF CONCERN.....	16
6	PROTECTIVENESS OF PAST REMEDIES.....	18
7	ORDER OF MAGNITUDE ANALYSIS.....	19
8	SITE INSPECTION AND AOC DESCRIPTIONS	20
8.1	Site Inspection Information.....	20
8.2	Owner Interview.....	20
8.3	AOC Narratives	20
9	PRELIMINARY ASSESSMENT CONCLUSIONS	24
10	Geophysical Survey	25
10.1	Geophysical Survey Methodology.....	25
10.2	Geophysical Observations.....	25


FIGURES, TABLES AND APPENDICES

FIGURE 1.0:	REGIONAL SITE LOCATION MAP
FIGURE 2.0:	SITE DIAGRAM
FIGURE 3.0:	TAX MAP
FIGURE 4.0:	GEOPHYSICAL SURVEY MAP
FIGURE 5.0:	AREA OF CONCERN (AOC) MAP

TABLE 1.0:	POTENTIAL HAZARDOUS MATERIALS/PETROLEUM PRODUCTS
TABLE 2.0:	SITE OWNERSHIP
TABLE 3.0:	OPERATIONAL HISTORY
TABLE 4.0:	RESOURCE LIST
TABLE 5.0:	HISTORIC AERIAL PHOTOGRAPH REVIEW
TABLE 6.0:	HISTORIC SANBORN FIRE INSURANCE REVIEW
TABLE 7.0:	CITY DIRECTORY SUMMARY
TABLE 8.0:	AREAS OF CONCERN
TABLE 9.0:	AOC STATUS

APPENDIX A:	HISTORIC FILL MAP
APPENDIX B:	ENVIRONMENTAL DESKTOP REVIEW
APPENDIX C:	HISTORIC AERIAL PHOTOGRAPHS
APPENDIX D:	EDR RADIUS MAP REPORT
APPENDIX E:	EPA FOIA REQUEST
APPENDIX F:	NJDEP OPRA REQUEST
APPENDIX G:	CITY OF CAMDEN OPRA DOCUMENTS
APPENDIX H:	CITY DIRECTORY ABSTRACT
APPENDIX I:	NJDEP GEOWEB OVERLAY MAP
APPENDIX J:	SITE PHOTOGRAPHS
APPENDIX K:	DELTA GEOPHYSICAL REPORT

1 INTRODUCTION

Site Name: Dominick Andujar Park
 List all AKAs: _____
 Street Address: Southeast Corner of Erie & Point Streets
 Municipality: Camden
 County: Camden Zip Code: 08102
 Program Interest (PI) Number(s) N/A Case Tracking No.: N/A
 Easting: 317,087 Northing: 409,376
 Block # 12 Lot # 1, 3, 17, 18 
 Block # 14 Lot # 29

Current Site Use (check all that apply)

- Industrial
 Residential
 Commercial
 School/Child Care
 Other

- Agricultural
 Park/Recreational
 Vacant
 Government

Intended Future Use, if known (check all that apply)

- Industrial
 Residential
 Commercial
 School/Child Care
- Park/Recreational
 Vacant
 Government
 Unknown

TTI Environmental, Inc. (TTI) was commissioned by Camden Redevelopment Agency (CRA) to conduct a Preliminary Assessment (PA) for the property located at the southeast corner of Erie & Point Streets in Camden, Camden County, New Jersey (subject site). It is TTI's understanding that CRA proposes to construct a Green Infrastructure Project at the subject site. CRA retained TTI to conduct a PA prior to the construction of the Green Infrastructure Project. In conjunction with this PA, a geophysical survey was conducted by Delta Geophysics, Inc. (Delta).

The purpose of a PA is to determine whether contaminants are or were present at a site or have migrated or are migrating from a site, and thus whether additional remediation is necessary at a site due to the presence of any potentially contaminated areas of concern (AOCs).

The PA contains a summary and recommendations for the AOCs, as defined by the Technical Requirements for Site Remediation (TRSR) N.J.A.C. 7:26E, identified through a diligent search of documentation likely to reasonably contain information related to the site at the time it was naturally vegetated to the present. This PAR was conducted in accordance with the latest versions of the following NJDEP regulations and guidance:

- N.J.A.C. 7:26B, ISRA;
- N.J.A.C. 7:26C, Administrative Requirements for the Remediation of Contaminated Sites (ARRCS);
- N.J.A.C. 7:26D, Remediation Standards;
- N.J.A.C. 7:26E, TRSR;

- Preliminary Assessment Technical Guidance;
- N.J.S.A. 58:10C-1 et seq, SRRRA; and
- Historic Fill Guidance.

1.1 Report Organization

This report documents both PA and geophysical survey activities performed at the site. **Sections 2.0** through **9.0** comprise the PA report. **Sections 10.0** comprise the geophysical survey.

2 SITE DESCRIPTION

2.1 Physical Setting

2.1.1 Site Description and Location

The subject site is located in a mixed use industrial and residential portion of Camden, New Jersey. The subject site is an irregularly shaped, approximately 1.6-acre parcel identified by the City of Camden as Block 12, Lots 1, 3, 17 and 18 and Block 14, Lot 29 (TTI notes that for the purposes of this Preliminary Assessment Report (PAR), the five (5) adjoining lots shall be identified as subject site). The subject site is enclosed by four (4) streets; Point Street to the west, Erie Street to the north, York Street to the south and North Front Street to the east. Block 12 and Block 14 are separated by an alley (North Street).

The subject site has 164.92 feet of frontage along York Street and extends off York Street to the north 150 feet. The subject site maintains 339.39 feet of frontage along Erie Street and extends off Erie Street 175 feet south, at furthest point. The subject site has 71 feet of frontage along North Front Street (i.e. 57 feet of frontage for Block 12, Lot 3 and 14 feet of frontage for Block 12, Lot 17), and extends off North Front Street 339.39 feet at furthest point along the northern boundary. The subject site includes 211.75 feet of frontage along Point Street and extends off 339.39 feet east along the northern boundary at furthest point.

Block 14, Lot 29 includes an approximately 0.45-acre playground and park on the western portion. The remaining 0.05 acres is unimproved vegetated land on the southeastern corner. Block 12, Lot 1 includes an approximately 0.56-acre baseball field on the western portion, with the remaining approximately 0.25 acres being unimproved vegetated land and debris from historic site operations. Block 12, Lot 3 (approximately 0.15 acres) 17 (approximately 0.06 acres) and 18 (approximately 0.02 acres) are all unimproved vegetated parcels. A stormwater basin overgrown with vegetation is also located on Block 12, Lot 3.

A Regional Site Location map of the subject site and surrounding area is provided as **Figure 1.0**. A site Diagram is included as **Figure 2.0**. A Tax Map of the subject site is included as **Figure 3.0**. A copy of the geophysical survey map is included as **Figure 4.0**.

2.1.2 Topography

The site is flat. The elevation at the subject property is approximately 16 feet above mean sea level, according to the United States Geological Survey (USGS) 2014 Camden, NJ 7.5 Minute topographic quadrangle map.

2.1.3 Geology

The site is located within the Coastal Plain physiographic province of New Jersey. The dominant formation in this province is the Potomac Formation, which consists of fine to coarse grained sand, interbedded with white, red or yellow clay.

According to NJ-GeoWeb, surficial geology consists of salt-marsh and estuarine deposits, as well as Cape May formation. Surficial geology generally consists of sand, silt, peat clay cobble gravel and pebble gravel. These deposits are generally from the late Pleistocene to Holocene eras.

2.1.4 Soil

Soils at the subject site are identified as urban land. The parent material for soils at the subject site consist of surface covered by pavement, concrete, buildings and other structures underlain by disturbed and natural soil material.

2.1.5 Hydrogeology

NJ-GeoWeb identifies the subject property as underlain by the Potomac-Raritan-Magothy aquifer system. Based on topography, groundwater is expected to flow in a northwesterly direction. Depth to groundwater is estimated to be less than 15 feet, based on general knowledge of the area.

2.1.6 Surface Water and Wetlands

Surface water runoff is directed via sheet flow to storm drains along York Street, North Front Street, Point Street and Erie Street.

There are no federal or state designated wetlands on or adjacent to the site.

2.1.7 Utility Service

The subject site is currently a park with no active utility connections. Presented below are historic utility connections obtained through City of Camden records and onsite observations.

- Electric Service: TTI observed aboveground electrical line serviced by PSE&G. Two (2) pole mounted transformers were observed on the southern portion of the subject site. No underground electrical utilities were observed during the geophysical survey.
- Water Supply: All historic buildings on the subject site were serviced by the Camden City Water Department.
- Sewer: All structures historically on the subject site were connected to the Camden County Municipal Utilities Authority. No evidence of on-site septic systems was identified during the geophysical survey.
- Heating & Cooling: Historic property record cards identified gas for heating. Evidence of former coal and fuel oil use was identified in Sanborn maps and during the geophysical survey.

2.2 Hazardous Material and Substances

The subject site currently operates as a park. No hazardous materials associated with historic site operations were observed during the site inspection. TTI was not provided with any record of hazardous materials utilized at the subject site. No NJDEP DataMiner or EPA records of hazardous substances were noted at the subject site. See **Section 2.3.1** for further information pertaining to potential hazardous substances utilized at the subject site historically.

2.3 Environmental Permits

No environmental permits are associated with the subject site.

2.3.1 Hazardous Substances

The subject site currently operates as a park. No hazardous materials associated with historic site operations were observed during the site inspection. TTI was also not provided with any record of hazardous materials utilized at the subject site. As stated throughout this report, the subject site historically operated as various commercial and industrial operations, including a tannery and automotive repair. Presented below in **Table 1.0** are hazardous materials known to be utilized at tanneries and automotive repairs.

Table 1.0: Potential Hazardous Materials/Petroleum Products				
Substance	No. of Containers	Size of Containers	Location	Condition
No. 2 heating Oil	1	12,000-gallons	Southern portion of Block 12, Lot 1	Unknown. Store in 12,000-gallon UST
Trivalent chromium	Unknown	Unknown	Block 12, Lot 1	Unknown
Calcium hydroxide	Unknown	Unknown	Block 12, Lot 1	Unknown
Ammonium salt	Unknown	Unknown	Block 12, Lot 1	Unknown
Sulfuric acid	Unknown	Unknown	Block 12, Lot 1	Unknown
Sodium bicarbonate	Unknown	Unknown	Block 12, Lot 1	Unknown
Lingosulfate	Unknown	Unknown	Block 12, Lot 1	Unknown
Ammonia	Unknown	Unknown	Block 12, Lot 1	Unknown
Sodium sulphide	Unknown	Unknown	Block 12, Lot 1	Unknown
Sodium hydrosulphide	Unknown	Unknown	Block 12, Lot 1	Unknown
Ammonium chloride	Unknown	Unknown	Block 12, Lot 1	Unknown
Ammonium sulphate	Unknown	Unknown	Block 12, Lot 1	Unknown
Caustic soda	Unknown	Unknown	Block 12, Lot 1	Unknown
Sodium metabisulphate	Unknown	Unknown	Block 12, Lot 1	Unknown
Formac acid	Unknown	Unknown	Block 12, Lot 1	Unknown
Sodium formate	Unknown	Unknown	Block 12, Lot 1	Unknown
Magnesium oxide	Unknown	Unknown	Block 12, Lot 1	Unknown
Formaldehyde	Unknown	Unknown	Block 12, Lot 1	Unknown
Acrylic resins	Unknown	Unknown	Block 12, Lot 1	Unknown
Butadiene resins	Unknown	Unknown	Block 12, Lot 1	Unknown
Polyurethane resins	Unknown	Unknown	Block 12, Lot 1	Unknown
Acrylic lacquers	Unknown	Unknown	Block 12, Lot 1	Unknown
Polyurethane resins	Unknown	Unknown	Block 12, Lot 1	Unknown
Fillers	Unknown	Unknown	Block 12, Lot 1	Unknown
Dullers	Unknown	Unknown	Block 12, Lot 1	Unknown
Crosslinkers	Unknown	Unknown	Block 12, Lot 1	Unknown
Viscosity modifiers	Unknown	Unknown	Block 12, Lot 1	Unknown
Defoamers	Unknown	Unknown	Southeastern corner of Block 14, Lot 29	Unknown
Motor oil*	Unknown	Unknown	Southeastern corner of Block 14, Lot 29	Unknown
Waste oil*	Unknown	Unknown	Southeastern corner of Block 14, Lot 29	Unknown
Hydraulic oil	Unknown	Unknown	Potentially associated with former lifts	Unknown
Degreasers	Unknown	Unknown	Southeastern corner of Block 14, Lot 29	Unknown
Transfer case oil	Unknown	Unknown	Southeastern corner of Block 14, Lot 29	Unknown
Radiator fluid	Unknown	Unknown	Southeastern corner of Block 14, Lot 29	Unknown
Coal	N/A	N/A	Yard east of residential homes on Block 12, Lot 18	Depicted in historic Sanborn Fire Insurance maps. Assumed to have been on bare soil

*-these fluids are anticipated to have been stored in an aboveground or underground storage tank. Based on the lack of an excavation or underground storage tank (UST) during the geophysical survey, these are anticipated to have been stored in an aboveground storage tank (AST).

TTI notes that an approximately 12,000-gallon heating oil UST was observed during the geophysical survey. The suspected heating oil UST was identified to the west of the former boiler house identified in historical Sanborn maps. Product feed and return lines were detected to the east of the UST in the direction of the former boiler house. The UST is located in right field of the current baseball field.

2.3.2 Hazardous Waste

TTI researched the NJDEP hazardous waste manifests website (<http://www.nj.gov/dep/dshw/hwr/manifest.htm>) for the subject site. No listings for Julius Brand Leather Co., Inc., the most recent operations at the subject site, were identified. TTI notes that industrial operations ceased at the subject site in the 1970s, prior to manifest tracking in the 1980s. As such, no waste manifests are anticipated to be associated with the subject site.

2.4 Summary of Enforcement Actions

TTI was unable to identify any reported violations or enforcement actions for any of these aforementioned programs.

2.5 Wastewater Discharge History

The subject site is not currently connected to the Camden County Municipal Utilities Authority (CCMUA). TTI observed a manway in Point Street. A pipe was observed in the manway that lead from the subject site. This would suggest that the subject site historically discharged waste to CCMUA. No potential on-site septic systems were observed on the subject site during the geophysical survey.

Discharges of hazardous substances have not been reported for the site. No current or historical industrial or processed wastewater discharges were identified during the diligent inquiry or the site inspection.

2.6 Radioactive Materials

No radioactive material was observed to be located on the site during the site inspections. Based on a review of historical site operations such material would not have been used at the site in the past.

2.7 Fill Material

2.7.1 Historic Fill

TTI performed a review of historical fill maps prepared by the New Jersey Geological Survey and organized according to topographic quadrangles. These maps were created in response to the "Brownfield and Contaminated Site Remediation Act" (N.J.S.A. 58:10B-1 et seq.) that required the NJDEP to map regions of the state where large areas of historic fill exist and make this information available to the public. This fill map was generated from stereo aerial photography taken in March 1979, supplemented in places by planimetric aerial photography taken in the spring of 1991 and 1992, and shows areas of historic fill covering more than approximately five (5) acres.

For the purposes of these maps, historic fill is non-indigenous material placed on a site in order to raise the topographic elevation of the site. No representation is made as to the composition of the fill or presence of contamination in the fill. Some areas mapped as fill may contain chemical-production waste or ore-processing waste that exclude them from the legislative definition of historic fill. These maps are intended for use as a source of information and should not be used exclusively in the diligent inquiry process for site investigations. The site is identified within the Camden, NJ Quadrangle in an area that is not within a represented fill area; however, the site is located approximately 1,000 feet west of a mapped historic fill boundary.

TTI also notes that the western portion of the subject site is not included on the historic fill map. While not mapped as historic fill, it is TTI's opinion that non-indigenous fill material is likely to be encountered at the subject site based on several areas of metallic anomalies and disturbed soil identified during the geophysical survey. A copy of this map is included in **Appendix A**.

2.7.2 Alternative Fill

Several areas of disturbed soil and metallic anomalies were identified during the geophysical survey. Debris from former automotive operations and demolition of former industrial buildings may be present in the subsurface at the site.

2.7.3 Clean Fill

No evidence of clean fill was observed during TTI's inquiry into the site.

2.8 Waste Disposal Areas

The geophysical survey observed an anomaly on the northwestern corner of Block 12, Lot 3. The anomaly measured approximately six (6) feet long by six (6) feet wide and is buried approximately four (4) feet below grade. The anomaly was metallic and the ground penetrating radar indicated these features to be cylindrical. Based on field observations, there is the potential for Anomaly 10 to be buried drums of unknown contents.

2.9 Prior Reports

Environmental Desktop Review – conducted by JM Sorge, Inc. (JMS) for the Trust for Public Land, dated October 18, 2017

TTI was provided with a copy of the Environmental Desktop Review as a part of this PAR. The purpose of the Environmental Desktop Review was to identify significant environmental concerns that could impact the subject site. The report included a review of historical Sanborn Fire Insurance maps, historical aerial photographs, historical topographic maps, and a review of regulatory information from state and federal databases.

Based on the information provided, JMS determined that the subject site was historically utilized for commercial and industrial purposes, including textile and chemical operations. JMS determined that although historic fill was not mapped on the subject site, there is the potential for historic fill to be present throughout the subject site based on the site setting. JMS also determined that no surrounding properties appear to be impacting the subject site. Finally, JMS concluded that based on the historic uses of the subject site, further evaluation is warranted.

TTI was also provided with a soil sampling map that was prepared by JMS for Trust for Public Land dated March 20, 2018. The map depicted the location where four (4) surficial soil samples were collected in the area of the baseball field located on Block 12, Lot 1. The soil samples returned concentrations above NJDEP Residential Direct Contact Soil Remediation Standards (RDSCRS) for Dibenzo(a,h)anthracene, Indeno(1,2,3-cd)pyrene, Lead, and Polychlorinated Biphenols (PCBs). Soil samples returned concentrations above NJDEP Non-Residential Direct Contact Soil Remediation Standards (NRDSCRS) for Arsenic, Benzo(a)anthracene, Benzo(a)pyrene, and Benzo(b)fluoranthene. TTI notes that each of the compounds are common contaminants associated with non-indigenous fill material.

A copy of the Environmental Desktop Review and sample location map are included as **Appendix B**.

2.10 Current and/or Past Remedial Activities

No records of past or current remedial activities were identified for the subject site.

3 SITE HISTORY

3.1 Ownership History

The five lots comprising the subject site are owned by the City of Camden. Based on a review of provided ownership history, the City of Camden acquired these properties due to delinquent taxes on the properties at various times. Shown below in **Table 2.0** is the ownership history of the subject site. TTI notes that ownership history could not be attained to 1932 for all parcels due to incorrect reference pages or unknown historic addresses not provided to TTI.

Table 2.0: Site Ownership				
Block/Lot	Date	Grantor (Seller)	Grantee (Buyer)	Book/Page
12/1	12/23/1977	Acquisition	City of Camden	3536/668
	1/6/1958	Joseph & Frances Goldforb	Goldforb Realty Co.	2159/513
	Not Provided	Allied Kid Company	Joseph Goldforb	2072/459 & 463
	5/31/1929 ¹	McNeely Company & Disillusion of Philadelphia Patent Leather Co.	Allied Kid Company	705/63 ²
	6/5/1929 ¹	McNeely Company & Disillusion of Philadelphia Patent Leather Co.	Allied Kid Company	705/103 ³
	10/1/1948	Joseph & Florence Elliot	Allied Kid Company	1345/273 ⁴
	12/28/1928	Disillusion of Lloyd & Richards, Inc.	McNeely Company	704/41 ⁵
	12/6/1923	Wilson & Frances McNeely	McNeely Company	553/176
	8/1/1923	Stanley & Marie Perkins and Perkins & McNeely	C Wilson McNeely	535/500
	3/31/1922	Philadelphia Patent Leather Co.	Perkins & McNeely	505/509
	2/24/1920	Kensington and NJ Ferry Co.	Philadelphia Patent Leather Co.	464/372
	6/23/1874	John Robbins	Kensington and NJ Ferry Co.	77/301
	14/29 ⁶	4/16/1991	Acquisition	City of Camden
12/28/1970		Judson Brown	Geneva Brown	3178/91
9/7/1965		Margaret Fisher Dores & Samuel Reese Margaret & Joseph Turner	Judson & Geneva Brown	2843/18
9/22/1946		Alexander Wood	William Fisher	1342/399
11/13/1947		Mary Esser French	Alexander Wood	913/477
5/10/1907		Jacob Stahl	Thomas French	216/327 ⁷
5/12/1903		Samuel & Mary Cooper	Thomas French	273/446 ⁸
4/9/1904		Charles Wolverton	Thomas French	Not Provided ⁹
12/18	12/13/1955	Acquisition	City of Camden	Unknown ¹⁰
12/17	3/28/1977	Acquisition	City of Camden	Unknown ¹⁰

1 – From previous Book 2072, Page 459. This portion of the property was identified as Tract 1 and Tract 2.

2 – Portion of Tract 1

3 – Second Portion of Tract 1

4 – Tract 2

5 – From previous Book 2072, Page 463

6 – Deeds for this Block and Lot appear to consist of 61 York Street, 94 North Street and 96 North Street. These properties appear to have been identified as Tracts 4 through 6 in the 1946 deed. The property 59 York Street also appears to be included in this Block and Lot, however the owner prior to the City of Camden could not be determined due to a potential error in the provided Book and Page. An index search for "Aton Brown" did not return any results. The date that Aton Brown purchased the property could not be determined.

7 – Tract 4

8 – Tract 5

9 – Tract 6

10 – TTI attempted an index search for the former Blocks and Lots and could not identify any historic owners of this properties. Acquisition dates were provided from NJ Online Property Records tools.

3.2 Operational History

3.2.1 Historical Operations

The subject site has operated as a variety of operations since the mid-1800s until the late 1970s. Shown below in **Table 3.0** is the operational history of the subject site.

Table 3.0: Operational History				
Current Block/ Lot ID	Operator	From	To	Notes
12/3	Residential	1885	1977	
	Unimproved Land	1977	Current	
12/17	Residential	1885	1994	
	Unimproved Land	1994	Current	
12/18	Residential	1885	1950	
	Unimproved Land	1950	Current	
12/1	Chas F Hollinghead	1885	~1895	Included a machine shop, black smith, iron railing department and manufacturer of elastic web. Conducted in the central portion of this lot.
	England Walton & Co.	~1895	1920	Leather dressing company. Conducted in the central portion of the subject site. May have also been under the operation name "Philadelphia Patent Leather Company."
	McNeely Co.	1920	1926	Tannery and suede manufacturing operation. Operated on the entire lot.
	Allied Kid Company	1926	1977	Tannery and suede manufacturing operation. Operated on the entire lot.
	Baseball Field	1977	Current	Acquired by the City of Camden in 1977. Operates on the entire lot
	Kensington and NJ Ferry Co.	1874	~1895	May have also operated under the operation "F. Cramer." Boat builder, anchor and chain manufacturing operation. Conducted on the western portion of the lot.
	WM Lusk Bottling Works	~1895	1920	Identified from the Sanborn Fire Insurance maps. Bottling operation. Conducted on the western portion of the lot.
14/26	Auto repair	1926	~1994	Located on the southeastern portion of the property.
	Residential	1885	1982	On various portions of the property at various times.
	Unimproved land	1982	1988	Western portion of the lot.
	Playground	1988	Present	Located on the western portion of the lot.

3.2.2 Current Operations

The subject site currently operates as Dominic Andujar Park. The subject site is divided by North Street, an unused alley. The northern portion of the subject site is a baseball field on the western portion. The eastern portions of this property are unimproved. The southern portion of the subject site is utilized for basketball courts, a playground, and barbeque grills.

3.3 Historical Records Review

TTI reviewed several historical records pertaining to the site. **Table 4.0**, below, includes the resources utilized in researching the history of the subject property.

Name of Resource	Date of Document Reviewed	Appendix
NJDEP OPRA Reply Documents	6/2018	B
Historic Fill Map	5/2018	C
Desktop Environmental Report ⁽¹⁾	5/2018	D
Camden County Deeds	5/2018	N/A
EDR City Directory Abstract ⁽²⁾	5/2018	F
EDR Historical Aerial Photographs ⁽²⁾	6/2018	G
EDR Sanborn Fire Insurance Maps	5/2018	H
Historical Topographic Maps ⁽³⁾	5/2018	N/A
EDR Database Report ⁽¹⁾	5/2018	J
City of Camden OPRA Reply Documents	6/2018	K

(1): JM Sorge, Inc. Somerville, NJ.
(2): EDR-Sanborn Inc., Shelton, CT.
(3): NETROnline

Pertinent information obtained from the above sources is presented in various sections throughout the report.

3.3.1 Historical Aerial Photograph Review

TTI contacted EDR and requested a search for any historical aerial photographs that may include the subject site. TTI received a copy of historical aerial photographs corresponding to the years 1931, 1940, 1944, 1950, 1959, 1962, 1965, 1971, 1974, 1981, 1988, 1999, 2006, 2010, and 2015. Copies of aerial photographs provided by EDR are included as **Appendix C**, and are summarized in **Table 5.0**, below.

Image Year(s)	Subject Property
1931 – 1950	The subject site is improved with structures consistent with the coinciding years from the Sanborn Fire Insurance Maps. On the northern portion of the subject site, adjoining the boiler room to the west is a courtyard. The courtyard is the location of the 12,000-gallon UST observed during the geophysical survey.
1959 – 1974	Structures located on the western boundary of the southern portion of the subject site have been demolished. This land is unimproved. Remainder is consistent with the 1931 – 1950 aerial photographs. The 1974 aerial photograph depicts debris located to the north of the structure that corresponds to the automotive repair garage.
1981	Two (2) structures are present on the southeastern corner of the subject site that correspond to the former automotive repair and a residential dwelling. The remainder of the subject site is unimproved land.
1988	A playground is located on the southern portion of the subject site. A residential home is located on the southeastern corner of the northern parcels. The remainder of the subject site is unimproved land.
1999 – 2006	A baseball field is present on the northern parcels. All structures are demolished.
2010 – 2015	A playground is located on the southern parcels. A baseball field is located on the northern parcels.

TTI also identified a 1928 “bird’s eye” view of the former McNeely & Company operation. The bird’s eye view is from the northwest corner of the subject site looking towards the southeast. Six (6) structures are present in the photograph, including two (2) structures on the western portion of the property. Both structures appear to be utilized for storage. The main tannery is located on the northern portion of the property with a stack attached to the building. A water tower is present on the southern portion of the operation. The remaining structures appear to be associated with the manufacturing buildings. This photograph is also included in **Appendix C**.

3.3.2 Historical Sanborn Fire Insurance Map Review

TTI utilized historic Sanborn Fire Insurance Maps provided by a historic Environmental Review Findings. TTI was provided with historic Sanborn Fire Insurance Maps corresponding to the years 1885, 1891, 1902, 1926, 1950, 1977, 1982, and 1994. A review of the historic Sanborn Fire Insurance Maps is provided below in **Table 6.0** and a copy of these maps are in **Appendix B**.

Table 6.0: Historic Sanborn Fire Insurance Review	
Image Year(s)	Description
1885	<p>Property is two (2) separate parcels divided by North 9th Street. The southern property includes three (3) dwellings on the southeastern corner, northeastern corner and western corner of the property. The northern property includes for (4) different operation types. The southeastern corner of this property includes four (4) residential dwellings and six (6) residential dwellings are on the northeastern corner of this property. A confectionary is connected to these residential dwellings. A coal yard adjoins adjacent to the residential dwellings to the southeast. A restaurant is located on the northwestern corner of the property. "F Tower Paste Materials" and a vacant building are located on the southeastern corner of the property.</p> <p>In the northcentral portion of the property is "Chas F. Hollinghead," which includes a machine shop on the first floor, an iron railing department on the second floor and elastic web manufactory on the third floor of the main building. A boiler house adjoins the southeastern corner of the main building, which is connected to a black smith. To the southwest of this main building is a manufacturer of meats and a boat building is located to the west of the meat manufacturer. A small steam jet on the first and second floor of the main building heats the main building; these are directly connected to the boiler room. Lights are powered by gas, heating is listed as steam with the source being coal.</p>
1891	<p>The six (6) lots on the southern proportion consist of residential dwellings.</p> <p>Twelve (12) residential dwellings are located on the northern portion, confined to the northeastern and southeastern portions of this property. A thirteenth residential dwelling is located to the northwest and appears to be associated with F. Cramer operation (below).</p> <p>The property on the western portion of the northern property is identified as "F. Cramer dealer in anchors, chains & metals." Included with this operation is a residential dwelling, office, boat building, stable, vacant building and brass storage building. On the southwestern corner is "Loper & Doughton Chemicals." It is unknown if this operation is associated with the F. Cramer operation.</p> <p>The central portion of the northern property operates as Chas. F. Hollinghead machine shop and iron railing department, in conjunction with T. Lamb Elastic Web Manufacturing. These operations are in a structure on the northern portion of this lot. A boiler room is located to the southeast of this building connected to a blacksmith. The boiler room appears to have increased in size. A wood turner is located to the southwest. The fuel for heat steam is listed a coal. A coal yard is located on the southeastern corner of this lot, adjoining residential homes.</p>
1906	<p>All properties on the southern lot are residential, with one (1) stable associated with a residential home.</p> <p>Eleven (11) residential dwellings are located on the northern property confined to the northeastern and southeastern lots. One (1) shop is located on the northeastern lot.</p> <p>Western portion of the northern property is listed as WM Lusk Bottling Works. Included with this operation is a shop, shipping room and office with a connected bottling room, two (2) storage rooms, wagon room, and shed with two (2) stables.</p> <p>Central portion of the northern property is listed as England Walton & Co., a leather dressing operation. The northern building is listed as a drying a finishing and scouring portion of the operation. A boiler room is to the southeast of this building. Print shop and blacksmith located to the southwest of this building. An unknown structure is to the south of the blacksmith.</p>

Table 6.0: Historic Sanborn Fire Insurance Review	
Image Year(s)	Description
1926	<p>The subject site consists of 21 lots. Of those 21 lots, 17 lots are for residential purpose. These operations are located on the southern lots, to the south of North street, and on the southeastern and northeastern corner of the northern lots, to the north of North Street. An automotive repair operation is located on the southeastern corner of the southern lot.</p> <p>The northern property operates as MacNeely Company Allied Kid Manufacturing, manufacturers of children's leather and suede. Included with this operation are four (4) manufacturing areas, a boiler room and a chemical storage room. A 15,000-gallon water tank stored on a trestle is located on the southeastern corner of the operation. Heating provided by coal.</p>
1950	<p>The subject site consists of 19 lots. Residential dwellings are located on the northeastern and southeastern corners of the northern portion of the subject site. On the southern portion of the property a residential dwelling is depicted on the southern and northern portions of the property. Also, included on the southern property are a roofing warehouse on the southeastern portion and a club along the western boundary.</p> <p>The northern portion of the subject site includes "Allied Kid Co. McNelly Co. Div. Glazed KO Manufacturing," a suede manufacturing operation. Included with this operation is a storage building on the western boundary, glazing room on the northwestern corner, two (2) manufacturing floors and a boiler room in the central portion, and the tannery, with an elevator in the northcentral portion. An open courtyard is to the west of the boiler room.</p>
1970	<p>The subject site includes 19 lots. The southern portion of the subject site includes two (2) residential dwellings and an automotive repair. All other lots on this portion are unimproved. The northern portion of the property is identified as Julius Brand Leather Co., Inc.; the operation is listed as vacant. Included with this operation is a finishing room in the location of the former tannery. All other features are consistent with the former Allied Kid Co. operation from 1950. The northeastern and southeastern portions of the northern property include eight (8) residential dwellings. Two (2) dwellings are listed as vacant.</p>
1982	<p>The subject site includes 12 lots. Five (5) residential dwellings are located on the southeastern corner of the southern portion of the property and southeastern portion of the northern portion of the property. An automotive repair is located on the southeastern corner of the southern portion of the property. The remainder of the subject site</p>
1994	<p>The subject site includes 12 lots. An automotive repair is located on a southeastern lot on the southern portion of the subject site and a residential dwelling is located on the southeastern corner of the northern portion of the subject site.</p>

3.3.3 Historical Topographic Map Review

TTI reviewed historic topographic maps provided by NETROnline, historicaerials.com. These topographic maps are copy right material and therefore are not provided in the appendices of this report. TTI reviewed topographic maps from the years 1891, 1896, 1898, 1901, 1905, 1908, 1912, 1919, 1920, 1926, 1930, 1943, 1953, 1958, 1960, 1970, 1974, 1984, 1988, 1994, and 1999.

The topographic maps from 1891 through 1994 depict the subject site within an urbanized area. A roadway is located between the northern and southern portions of the subject site. The 1999 topographic map does not depict any individual features on the subject site.

3.4 Historical Environmental Investigations

Historical environmental investigations are referred to in **Section 2.9**. TTI notes the presence of contaminants above NJDEP residential and non-residential soil remediation standards were detected in surficial soil samples collected around the baseball field. The extent of the soil investigation was limited, and the contaminants of concern are consistent with those detected in historic fill material.

4 REGULATORY RECORDS REVIEW

4.1 Regulatory Database Review

TTI reviewed an EDR Radius Report provided within the previous Environmental Review Findings report. The purpose of the regulatory database review is to identify regulatory cases at the site, which may potentially relate to an adverse environmental impact to the site. A description of each individual database searched are summarized in the EDR Radius Map Report (EDR Inquiry No. 5067542.21s) is included as **Appendix D**.

Regulated facilities are sites which are registered with a governmental agency based on their operations or based on characteristics of their facility and not necessarily sites which have confirmed contamination and/or releases. Regulatory cases are sites which have confirmed contamination and/or releases to the environment that have been reported to a governmental agency. A description of each individual database is included in the EDR Report.

Based on a review of the provided EDR Radius Report, the subject site was not identified in any regulated facilities/regulatory cases databases.

TTI also submitted a Freedom of Information Act (FOIA) Request to the Environmental Protection Agency (EPA) for any documents pertaining to environmental releases at the subject site. TTI was provided with a response stating that no documents were identified. A copy of this response is included as **Appendix E**.

4.2 NJDEP File Review

TTI submitted an Open Public Records Act (OPRA) request (ORPA Tracking #230570) to the NJDEP on May 30, 2018 requesting any documents pertaining to UST removal/installations, spills, releases or any environmental remediation conducted at the subject site. TTI was provided with a response on June 1, 2018 stating that no documents for the subject site were identified. A copy of the NJDEP OPRA request has been included herein as **Appendix F**.

4.3 City of Camden File Review

TTI submitted an OPRA request to the City of Camden on May 25, 2018 requesting historic documents from the construction department, tax assessor, health and fire department. From the construction department, TTI was provided with the following permits:

- Permit No. 20080305 – demolition of 911 North Front Street building
- Permit No. 20071166 – water/sewer disconnect of 911 North Front Street building
- Permit No. 20071164 – water/sewer disconnect of 909 North Front Street building
- Permit No. 2008027 – demolition of 909 North Front Street building

TTI was provided with a list of incidents on the subject site from the fire department. Incidents were for the years 2005 through 2013. Incidents included building fires, no incident upon arrival, water/steam/gas leak, or unidentified incidents. No incidents for release of hazardous material or petroleum product was provided.

From the Tax Assessor, TTI was provided with the property record cards for all properties on the subject site. The property record cards provided information including historic building use, historic building size, the heating sources, and ownership information. Property record cards were dated from 1966 through 1988. A copy of the City of Camden Municipal records is included as **Appendix G**.

4.4 City Directory Abstract

TTI contacted EDR and requested a city directory abstract for the Subject Site and surrounding area. TTI received a summary of city directory listings for the years 1927 through 1984. Based on a review of historic maps and documents for the subject site, the following addresses were searched: 61 York Street, 57 York Street, 59 York Street, 72 Erie Street, 916 Point Street, 922 Point Street and 928 Point Street. TTI also notes that 86 through 98 Erie Street and 92 through 97 North Street were associated with the subject site. A copy of this abstract is provided in **Appendix H**. A summary of the listings is provided below in **Table 7.0**. TTI notes that no operation listings for 916, 922, and 928 Point Street were identified in the City Directory Abstract.

Table 7.0: City Directory Summary		
Address	Year(s)	Listing
72 Erie Street	1927, 1951	McNeely Co. Leather*
	1931 – 1951	Allied Kid Co. Inc.*
	1961 – 1970	Brand Julius Leather Co. Leather Finishing & Tanning Co.
	1970	Gold Brand Leather Co.
61 York Street	1922 – 1931	Ladner Alfred Machine Co.
	1940	Wiedenhammer Bottling
	1943	Beer Walter J Soft Drinks
	1951	Pollit A SB
	1970	Browns & Sons Transportation Corp.
	1980	Browns Auto Body & Repair
	1984	Camden Pallet Co. Inc.
59 York Street	1922	Stuckert Carl G Adelaide auto mech
	1922 – 1931	Stuckert Osborn
	1943	Mrs. Helen Knox
	1947	John Knox
57 York Street	1922	Goldy Chas A painter, Goldy Edwin G leatherwkr, Goldy Geo W Nellie painter, Kloninger Martin C driver, Riley Owen J
	1927	Vacant
	1943	First Ward Italian Democratic Club
	1937 – 1943, 1961 – 1965	Mulholland John S
	1947	Mohollen John J
	1951	Mohollen Elizabeth r
86 Erie Street	1940 – 1947	Mrs. Eliz Hassmann
88 Erie Street	1940	Baldwin S.
	1947	Marcineh Jos. F, paperhngr
90 Erie Street	1940	Eric Laisi
	1947	Runyon Bernard G. junk
92 Erie Street	1940	Vacant
	1947	Laphan Walter G.
94 Erie Street	1940	Dani Carroll
	1947	Edward Skinner
96 Erie Street	1940	Joslin Felix
	1947	Edgar I Atkinson
98 Erie Street	1940	Vacant
	1947	Robert Harris and Erie Coffee Shop

Table 7.0: City Directory Summary		
Address	Year(s)	Listing
92 North Street	1922	Boulden Helen, Jas., Joh F Helen
	1940	Deputy Harry C
	1943 – 1947	Rowan Jas. P
93 North Street	1922	Blair Jno. C. Sallie A carp.
	1940	Vacant
	1943	Edwin B DuBois
	1947	Jones Wm B
	1965 – 1970	Mrs. Mary Ford
94 North Street	1922	Wilson Walter Anna
95 North Street	1922	Magredor Wm Bessie
	1940 – 1947	Mrs. Mary Miller
	1965	Litle R
	1970	Harris HM
96 North Street	1922	Sieber Edwin painter, Knispel Raymond, janitor
97 North Street	1922	Brazilian Chas. Lab
	1940	Geo Robinson
	1943	Kinkle Walter
	1947	Albert Craig
	1965	Mrs. Janet Buzby

*-McNeely Co. Leather was purchased by Allied Kid Co. Inc. in the 1930s. The operation was McNeely Kid Co. Inc., a subsidiary of Allied Kid Co., Inc.

4.5 NJDEP GIS Database Overview

TTI reviewed several NJDEP Geographical Information System (GIS) data layers covering the site on the NJDEP GeoWeb Website. The site was not identified within the Chromate, Known Contaminated Sites, Groundwater Contamination, Deed Notice, or Underground Storage Tank overlays. No environmental concerns were noted through the review of this information. A copy of the NJDEP GeoWeb Overview Map is included as **Appendix I**.

5 POTENTIAL AREAS OF CONCERN

This section summarizes the potential areas of concern (AOCs), as defined in NJAC 7:26E-1.8, identified during TTI's diligent inquiry into the current and historic operations at the site and the May 29, 2018 site inspection. All AOCs listed below in **Table 8.0** have been identified on the AOC Map (**Figure 5.0**).

Table 8.0: Areas of Concern		
Area of Concern	Currently or Formerly Exists at the Site (Yes/No)	Location Referenced to the AOC Map
Bulk Storage Tanks and Appurtenances		
Aboveground Storage Tanks and Associated Piping	No	
Underground Storage Tanks and Associated Piping	Yes	AOC 1
Silos	No	
Rail Cars	No	
Loading and unloading areas	No	
Piping, above ground and below ground pumping stations, sumps and pits	No	
Storage and Staging Areas		
Storage pads including drum and/or waste storage	No	
Surface impoundments and lagoons	No	
Dumpsters	No	
Loading docks	No	
Drainage Systems and Areas		
Floor drains, trenches, piping, sumps	No	
Process area sinks and piping which receive process waste	No	
Roof leaders when process operations vent to the roof	No	
Drainage swales & culverts	No	
Storm sewer collection systems	No	
Storm water detention ponds and fire ponds	No	
Surface water bodies	No	
Septic systems leach fields or seepage pits	No	
Drywells and sumps	No	
Discharge and Disposal Areas		
Areas of discharge per N.J.A.C. 7:1E	No	
Waste piles as defined by N.J.A.C 7:26		
Waste water collection systems including septic systems, seepage pits, & dry wells.	No	
Landfills or landfarms	Yes	AOC 2
Sprayfields	No	
Historic Fill or any other Fill material	Yes	AOC 3
Open Pipe discharges	No	
Burn Pits	No	
Incinerators	No	
Building Interior Areas with a Potential for Discharge to Environment		
Loading or Transfer areas	No	
Waste Treatment areas	No	
Boiler rooms	Yes	AOC 4
Air vents and ducts	No	
Chemical storage cabinets or closets	No	
Hazardous material storage or handling areas	Yes	AOC 5 & AOC 6

Table 8.0: Areas of Concern		
Area of Concern	Currently or Formerly Exists at the Site (Yes/No)	Location Referenced to the AOC Map
Other Areas of Concern		
Electrical Transformers & Capacitors	Yes	AOC 7
Hazardous material storage or handling areas	No	
Waste Treatment areas	No	
Discolored areas	No	
Spill areas	No	
Open areas away from production areas	No	
Areas of stressed vegetation	No	
Underground piping including industrial process sewers	No	
Compressor vent discharges	No	
Non-contact cooling water discharges	No	
Areas which receive flood or storm water from potentially contaminated areas	No	
Active or Inactive production wells	No	
Active or Inactive Rail Lines, Spurs, or Sidings	No	
Other general process and production areas that use hazardous materials	No	
Other Site-Specific Areas of Concern		
Historic Site Operations	Yes	AOC 8
Former Coal Yard	Yes	AOC 9
Metallic Anomalies (identified through geophysical survey)	Yes	AOC 10 - 18

6 PROTECTIVENESS OF PAST REMEDIES

As part of PA data gathering activities, all previous remedies implemented at the site must be identified and evaluated. If identified, the evaluation must include a determination of whether the remedy remains protective of public health, safety, and the environment.

TTI did not identify any previously NJDEP or LSRP approved remedies (i.e. engineering or institutional controls) detailed in any remedial action workplan or equivalent document. Therefore, a protectiveness of past remedies evaluation is not applicable to this PA.

7 ORDER OF MAGNITUDE ANALYSIS

As part of the PA data gathering activities, each AOC identified at the site for which a final remediation document was filed or issued must be evaluated, to compare the contaminant concentrations remaining in the AOC with the applicable remediation standards at the time of the comparison.

TTI did not identify any remediation documents associated with any media sampling (i.e., groundwater, soil, indoor air, etc.) that have been filed with NJDEP regarding the site. Therefore, an order of magnitude analysis is not applicable.

8 SITE INSPECTION AND AOC DESCRIPTIONS

8.1 Site Inspection Information

Date of Inspection: May 29, 2018
Time: 8:00 AM
TTI Personnel: Mr. David DiPascale
Site Representative Present During Inspection: N/A

The subject site was inspected by TTI. Limitations present during the inspection included asphalt/concrete paving, overgrown vegetation, and demolished buildings. Select photographs taken during TTI's site inspection are included as **Appendix J**.

8.2 Owner Interview

The subject site is owned by the City of Camden. No person(s) with intimate knowledge of the subject site were present during TTI's site inspection. TTI notes that no personnel familiar with the historic operations of the subject site were identified as a part of this PAR.

8.3 AOC Narratives

The following is a list of specific AOCs which were observed by TTI personnel during the PA site inspection.

8.3.1 Bulk Storage Tanks and Appurtenances

AOC 1 – Regulated Heating Oil UST

Delta identified a metallic anomaly on the southeastern portion of Block 12, Lot 1. The dimensions of the UST measures approximately 30 feet in length and 11 feet in width. These dimensions are consistent with an approximately 12,000-gallon UST. This UST is associated with "Metallic Anomaly #8" in the Delta geophysical report. This UST is located to the west of the former boiler house location, therefore, TTI assumes the UST contained heating oil. Based on the former use of the operation (i.e. industrial) and the size of the UST, this UST would be regulated with the NJDEP. USTs present a threat to the subsurface environment due to the potential for the tank to leak its contents or overflow from historical tank fillings. TTI recommends a subsurface soil and groundwater investigation for this AOC.

8.3.2 Storage and Staging Areas

AOC 2 – Historic Automotive Waste/Scrap Piles

The 1974 aerial photographs identified waste and scrap piles to the north of a historic automotive repair facility on the southeastern corner of Block 14, Lot 19. The waste piles appear to be associated with automotive debris in the photographs. Delta identified Metallic Anomalies 5 and 6 in this area, both buried approximately two (2) and four (4) feet below grade. Potentially buried and historically stockpiled automotive waste represents a threat to the subsurface environment due to the potential for oils and solvents to leak. TTI recommends a subsurface investigation for this AOC.

AOC 3 – Historic Fill or any other Fill Material

While not in an area of mapped historic fill, the geophysical survey returned evidence of disturbed soils and several metallic anomalies. Additionally, TTI was also provided with a soil sampling map that was prepared by JMS for Trust for Public Land dated March 20, 2018.

The map depicted the location where four (4) surficial soil samples were collected in the area of the baseball field located on Block 12, Lot 1.

The soil samples returned concentrations above NJDEP Residential Direct Contact Soil Remediation Standards (RDCSRS) for Dibenzo(a,h)anthracene, Indeno(1,2,3-cd)pyrene, Lead, and Polychlorinated Biphenols (PCBs). Soil samples returned concentrations above NJDEP Non-Residential Direct Contact Soil Remediation Standards (NRDCSRS) for Arsenic, Benzo(a)anthracene, Benzo(a)pyrene, and Benzo(b)fluoranthene. TTI notes that each of the compounds are common contaminants associated with non-indigenous fill material. Historic fill presents a threat to the subsurface environment as the fill may be contaminated with hazardous materials or petroleum product. TTI recommends a subsurface investigation for this AOC.

8.3.3 Building Interior Areas with a Potential for Discharge to the Environment

AOC 4 – Boiler Rooms

The 1885 through 1977 Sanborn maps depict a boiler room on Block 12, Lot 1 for the former tannery. Historical aerial photographs and bird's eye view photograph also depict a stack associated with this former boiler room. The boiler room was located to the east of the heating oil UST (AOC 1). This boiler room was not present during TTI's site inspection. As such, TTI was unable to observe the condition of the boiler room and determine if there were any historical releases that could impact the subsurface environment. TTI recommends a subsurface investigation for this AOC.

AOC 5 – Chemical Storage Building A (1926)

The 1926 Sanborn map depicts a chemical storage building on the northwestern corner of Block 12, Lot 1. This building was associated with the former tannery operation located on the subject site. As shown in **Table 1.0**, tanneries are known to utilize a variety of hazardous materials including chromium, resins, lacquers, and acids. This building was not present during TTI's site inspection. As such, TTI was unable to observe the floor to determine if any historic releases within this building could impact the subsurface environment. TTI recommends a subsurface investigation for this AOC.

AOC 6 – Chemical Storage Building B (1891)

The 1891 Sanborn map depicts Lauper & Doughton Chemicals on the southwestern corner of Block 12, Lot 1. This structure was associated with F. Cramer, an anchor, chain and boat building operation. The chemicals stored within this structure are unknown. This building was not present during TTI's site inspection. As such, TTI was unable to observe the floor to determine if any historic releases within this building could impact the subsurface environment. TTI recommends a subsurface investigation for this AOC.

8.3.4 Other Areas of Concern

AOC 7 – Electrical Transformers and Capacitors

TTI observed three (3) pole mounted transformers on the southern portion of Block 14, Lot 29. No evidence of leaks or stains were observed at the base of the transformers. TTI recommends no further action for this AOC.

8.3.5 Other Site-Specific AOC

AOC 8 – Historic Site Operations

The subject site has been historically utilized for industrial and commercial purposes. Specifically, Block 12, Lot 1 has been utilized as a tannery, chemical storage, and boat building operations, and the southeastern corner of Block 14, Lot 29 operated as an automotive repair facility. These operations were conducted on the subject site from the mid-1880s until the mid-1990s. A majority of these operations were conducted prior to environmental regulations, including RCRA. No historic releases would have been reported and the disposal of any hazardous materials would not have been tracked. As shown in **Table 1.0**, these historic site operations are known to utilize a variety of hazardous materials and petroleum products. TTI recommends a subsurface investigation for this AOC.

AOC 9 – Former Coal Yard

The 1885 and 1891 Sanborn map depicts a coal yard on the southeastern corner of Block 12, Lot 1. This coal yard is suspected to have stored coal for the former tannery on this portion of the subject site prior to utilizing heating oil. It is assumed that coal was stored on bare soil. Coal is known to contain hazardous materials, including mercury, polycyclic aromatic hydrocarbons (PAHs) and heavy metals. These compounds enter the environment due to rainwater washing over the coal, allowing the dissolved compounds to enter soil and groundwater; this runoff can be acidic. The compounds present in this runoff are toxic, persistent and can bioaccumulate in the environment (i.e. mercury). TTI recommends a subsurface investigation for this AOC.

AOC 10 – Metallic Anomaly #1

Delta observed a metallic anomaly on the southeastern corner of Block 14, Lot 29. The anomaly measures approximately six (6) feet in length and approximately four and a half (4.5) feet in width (possible UST). The anomaly is buried approximately one (1) to two (2) feet below grade. TTI recommends the installation of test pits for this AOC.

AOC 11 – Metallic Anomaly #2

Delta observed a metallic anomaly on the southern corner of Block 14, Lot 29. The anomaly measures approximately five and a half (5.5) feet in length and approximately four (4) feet in width. The anomaly is buried approximately two (2) to three (3) feet below grade. TTI recommends the installation of test pits for this AOC.

AOC 12 – Metallic Anomaly #3

Delta observed a metallic anomaly on the northwestern corner of Block 14, Lot 29. The anomaly measures approximately ten (10) feet in length and approximately five (5) feet in width. The anomaly is buried approximately two (2) to four (4) feet below grade. TTI recommends the installation of test pits for this AOC.

AOC 13 – Metallic Anomaly #4

Delta observed a metallic anomaly on the northwestern corner of Block 14, Lot 29. The anomaly measures approximately six and a half (6.5) feet in length and approximately five and a half (5.5) feet in width. The anomaly is buried approximately two (2) to four (4) feet below grade. TTI recommends the installation of test pits for this AOC.

AOC 14 – Metallic Anomaly #5

Delta observed a metallic anomaly on the northeastern corner of Block 14, Lot 29. The anomaly measures approximately seven (7) feet in length and approximately six (6) feet in width. The anomaly is buried approximately four (4) feet below grade. This is suspected to be associated with historic automotive scrap and debris (AOC 2). TTI recommends the installation of test pits for this AOC.

AOC 15 – Metallic Anomaly #6

Delta observed a metallic anomaly on the northeastern corner of Block 14, Lot 29. The anomaly measures approximately 12 feet in length and approximately six (6) feet in width. Delta was unable to confirm the depth of this anomaly. This is suspected to be associated with historic automotive scrap and debris (AOC 2). TTI recommends the installation of test pits for this AOC.

AOC 16 – Metallic Anomaly #7

Delta observed a metallic anomaly on the northwestern corner of Block 12, Lot 1. The anomaly measures approximately 13 feet in length and approximately six and a half (6.5) feet in width. The anomaly was cylindrical and buried approximately two (2) to three (3) feet below grade (possible UST). TTI recommends the installation of test pits for this AOC.

AOC 17 – Metallic Anomaly #9

Delta observed a metallic anomaly on the eastern portion of Block 12, Lot 1. The anomaly measures approximately 20.5 feet in length and approximately six and a nine (9) feet in width. The anomaly appears to be associated with reinforced concrete. TTI recommends the installation of test pits for this AOC.

AOC 18 – Metallic Anomaly #10

Delta observed a metallic anomaly on the northeastern corner of Block 12, Lot 3. The anomaly measures approximately six (6) feet in length and six (6) feet in width. The anomaly is buried approximately four (4) feet below grade. The anomaly appears to be two (2) cylindrical features (possibly buried drums). TTI recommends the installation of test pits for this AOC.

9 PRELIMINARY ASSESSMENT CONCLUSIONS

TTI performed a PA of the subject property in order to identify historical, existing and/or potential AOCs associated with the site. Presented below in **Table 9.0** are TTI's recommendations for each AOC previously identified within **Sections 5.0** and **8.3** of this assessment:

Table 9.0: AOC Status	
No Further Action	AOCs for Site Investigation
AOC 7: Electrical Transformers and Capacitors	AOC 1: Regulated Heating Oil UST
	AOC 2: Historic Automotive Waste/Scrap Piles
	AOC 3: Historic Fill
	AOC 4: Former Boiler Room
	AOC 5: Former Chemical Storage Building A (1926)
	AOC 6: Former Chemical Storage Building B (1891)
	AOC 8: Historic Site Operations
	AOC 9: Former Coal Yard
	AOC 10: Metallic Anomaly #1
	AOC 11: Metallic Anomaly #2
	AOC 12: Metallic Anomaly #3
	AOC 13: Metallic Anomaly #4
	AOC 14: Metallic Anomaly #5
	AOC 15: Metallic Anomaly #6
	AOC 16: Metallic Anomaly #7
	AOC 17: Metallic Anomaly #9
	AOC 18: Metallic Anomaly #10

10 GEOPHYSICAL SURVEY

In conjunction with this PAR, TTI and Delta Geophysics conducted a geophysical survey. The purpose of the geophysical survey was to determine if there are any subsurface anomalies associated with historic site operations on the subject site. The geophysical survey was conducted during TTI's May 29, 2018 site inspection.

10.1 Geophysical Survey Methodology

The geophysical survey included the performance of a ground penetrating radar (GPR) survey and a metal detection survey. Delta utilized a Geophysical Survey Systems, Inc. SIR-3000 cart-mounted GPR unit with a 400 MHz antenna, a Radiodetection RD7000 precision utility locator, and a Fisher M-Scope TW-6 pipe and cable locator to conduct the geophysical survey. The geophysical survey was conducted on all of the lots that comprise the subject site. No areas of the subject site were inaccessible to the geophysical survey.

10.2 Geophysical Observations

Below is a list of the findings of the geophysical survey. Further information pertaining to these anomalies are included throughout various sections of this report. A copy of the Delta Geophysical Report is included as **Appendix K** and in **Figure 4.0**.

Metallic Anomaly #1

Metallic Anomaly #1 was located with TW-6 and confirmed with GPR. The anomaly measures approximately 6 feet by 4.5 feet. GPR transects imaged a cylindrical feature at 1-2 feet below ground surface (bgs). The metallic anomaly has the potential to be a UST (AOC-10).

Metallic Anomaly #2

Metallic Anomaly #2 was located with TW-6 and confirmed with GPR. The anomaly measures approximately 5.5 feet by 4 feet. GPR transects imaged soil disturbances at 2-3 feet bgs. The metallic anomaly is consistent with metal debris (AOC-11).

Metallic Anomaly #3

Metallic Anomaly #3 was located with TW-6 and confirmed with GPR. The anomaly measures approximately 10 feet by 5 feet. GPR transects imaged soil disturbances at 2-4 feet bgs. The metallic anomaly is consistent with metal debris (AOC-12).

Metallic Anomaly #4

Metallic Anomaly #4 was located with TW-6 and confirmed with GPR. The anomaly measures approximately 6.5 feet by 5.5 feet. GPR transects imaged soil disturbances at 2-4 feet bgs. The metallic anomaly is consistent with metal debris (AOC-13).

Metallic Anomaly #5

Metallic Anomaly #5 was located with TW-6 and confirmed with GPR. The anomaly measures approximately 7 feet by 6 feet. GPR transects imaged a flat feature with the western portion of the anomaly at 2 feet bgs and the eastern portion of the anomaly at 4 feet bgs (AOC-14).

Metallic Anomaly #6

Metallic Anomaly #6 was located with TW-6. The anomaly measures approximately 12 feet by 6 feet. GPR transects were not able to image the anomaly (AOC-15).

Metallic Anomaly #7

Metallic Anomaly #7 was located with TW-6 and confirmed with GPR. The anomaly measures approximately 13 feet by 6.5 feet. GPR transects imaged a cylindrical feature at 2-3 feet bgs. The metallic anomaly has the potential to be a UST (AOC-16).

Metallic Anomaly #8

Metallic Anomaly #8 was located with TW-6 and confirmed with GPR. The anomaly measures approximately 30 feet by 11 feet. GPR transects imaged a cylindrical feature at 2-3 feet bgs. The metallic anomaly is consistent with a UST. Potential former product piping was detected traversing from the northern portion of the UST, east, toward the area of the former boiler room depicted on the client provided Sanborn Fire Insurance Map (AOC-1).

Metallic Anomaly #9

Metallic Anomaly #9 was located with TW-6 and confirmed with GPR. The anomaly measures approximately 20.5 feet by 9 feet. GPR transects imaged reinforced concrete at 1-2 feet bgs (AOC-17).

Metallic Anomaly #10

Metallic Anomaly #10 was located with TW-6 and confirmed with GPR. The anomaly measures approximately 6 feet by 6 feet. GPR transects imaged two separate cylindrical features in the anomalous area. The metallic anomaly is consistent with buried drums or a similar rounded feature (AOC-18).

Figures

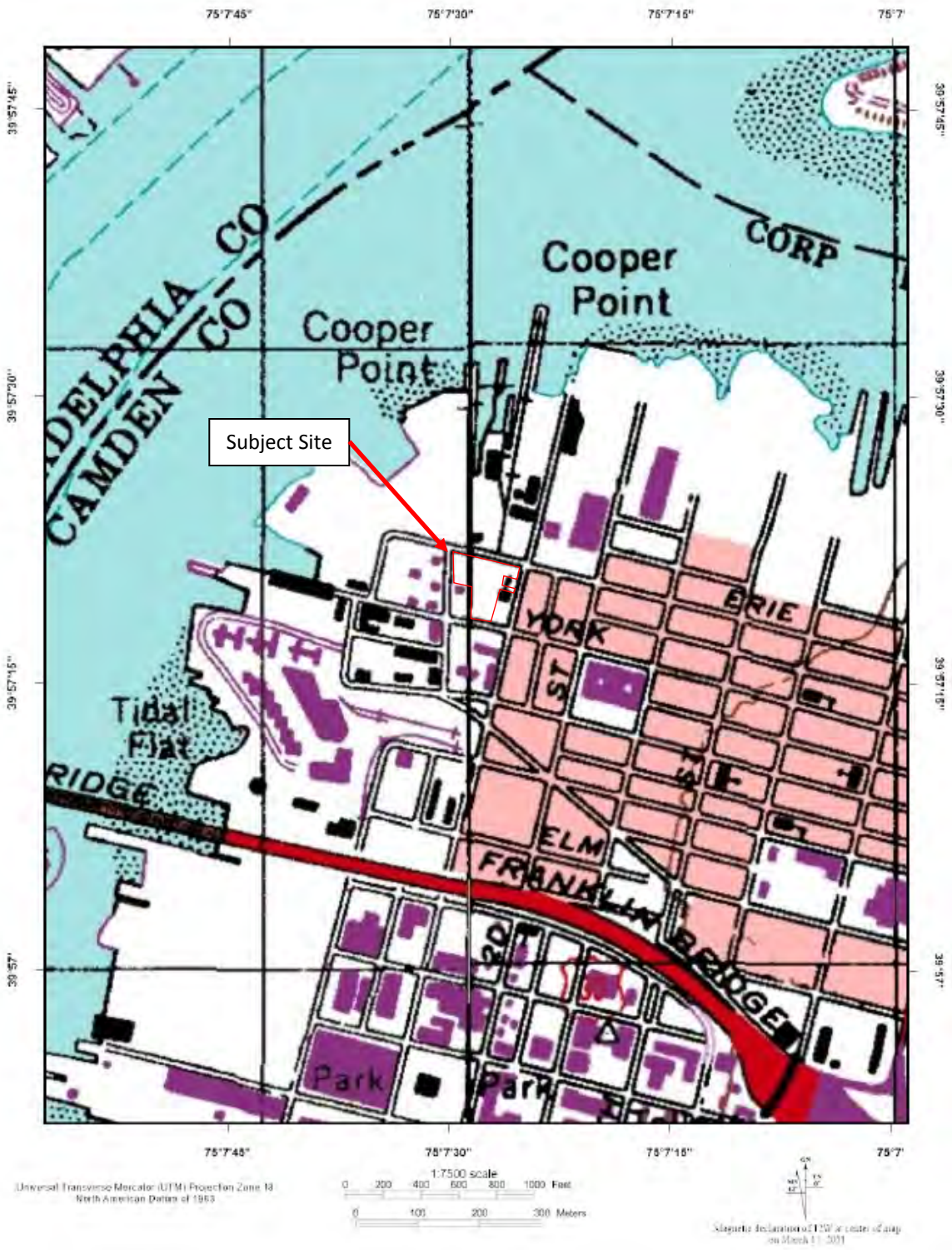


Figure 1.0:

Regional Site Location Map

Andujar Park
 Erie and Point Street
 Block 12, Lots 1, 3, 17 & 18
 Block 14, Lot 29
 Camden, Camden County, New Jersey 08102



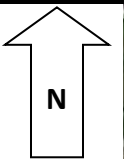
TTI Environmental, Inc.
www.ttienv.com

SCALE As Shown	DRAWN BY USGS	DATE 6/2018
PROJECT 18-360	APP'D BY DD	DRAWING NO. 1.0



Figure 2.0:
Site Diagram

Andujar Park
 Erie and Point Street
 Block 12, Lots 1, 3, 17 & 18
 Block 14, Lot 29
 Camden, Camden County, New Jersey 08102



TTI Environmental, Inc.
www.ttienv.com

SCALE	DRAWN BY	DATE
As Shown	DD	6/2018
PROJECT	APP'D BY	DRAWING NO.
18-360	DD	2.0

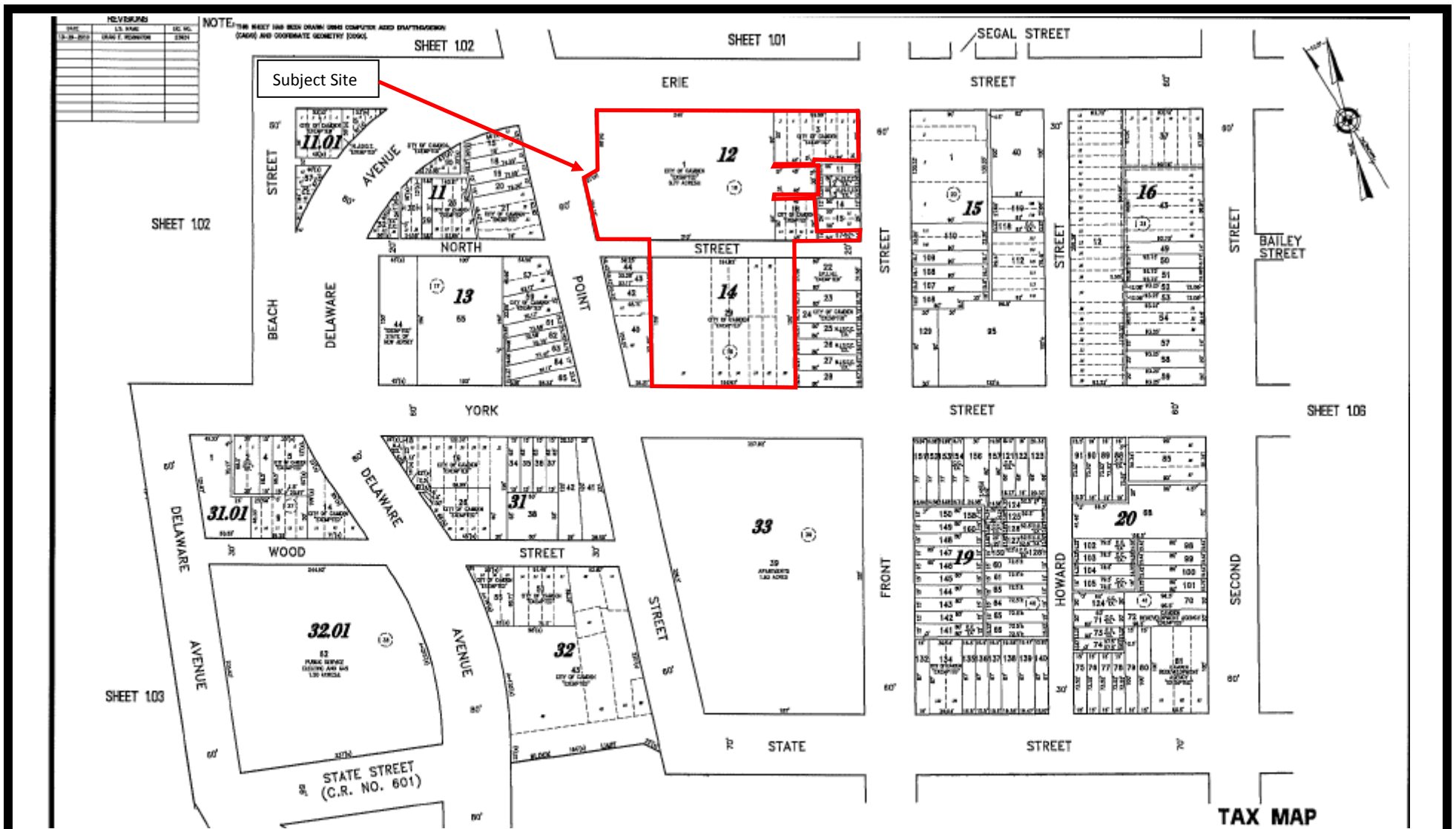


Figure 3.0:
Tax Map

Andujar Park
 Erie and Point Street
 Block 12, Lots 1, 3, 17 & 18
 Block 14, Lot 29
 Camden, Camden County, New Jersey 08102

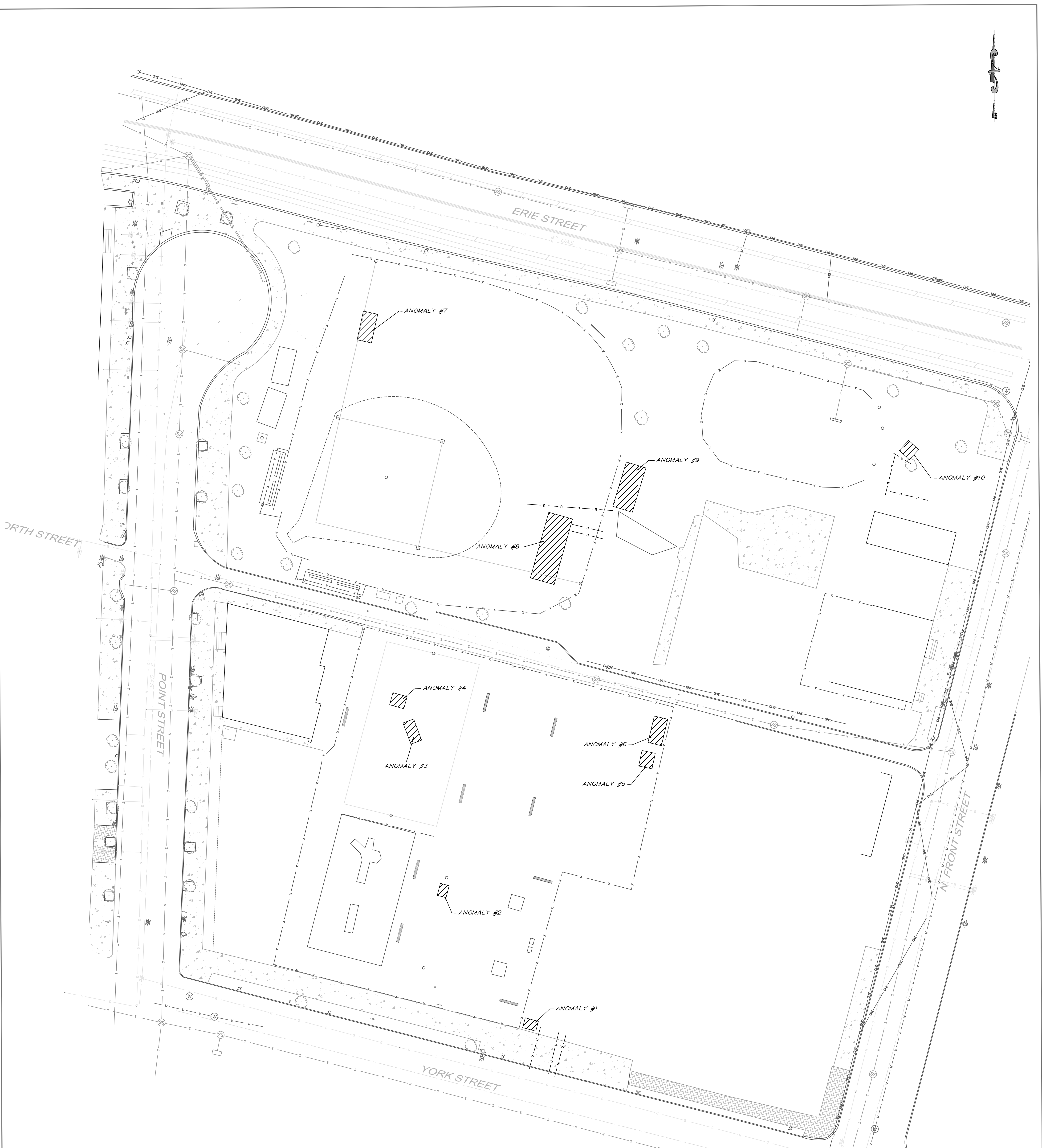


TTI Environmental, Inc.
www.ttienv.com

SCALE	NTS
PROJECT	18-360

DRAWN BY	City of Camden
APP'D BY	DD

DATE	6/2018
DRAWING NO.	3.0



LEGEND

- | | |
|--|---|
| <ul style="list-style-type: none"> ⊙ BUSH ⊙ CLEAN OUT ⊙ FIRE HYDRANT ⊙ GAS VALVE ⊙ GAS VENT ⊙ GUY WIRE ⊙ POWER POLE ⊙ SANITARY SEWER MH ⊙ SIGN ⊙ STORM DRAIN MH ⊙ TELEPHONE MH ⊙ TRAVERSE ⊙ TREE ⊙ UNKNOWN MANHOLE ⊙ WATER MANHOLE ⊙ WATER VALVE | <ul style="list-style-type: none"> ▬ BUILDING ▬ BRICK WALK ▬ CONC. WALK ▬ CONTOUR ▬ CURB ▬ FENCE - METAL ▬ BUSH LINE ▬ GAS LINE ▬ SANITARY SEWER ▬ STORM DRAIN ▬ TELEPHONE LINE ▬ WATER LINE ▬ UNKNOWN UTILITY |
|--|---|
- BC - BOTTOM OF CURB
 EP - EDGE OF PAVEMENT
 CONC - CONCRETE
 INV - INVERT
 PVMT. - PAVEMENT
 TC - TOP OF CURB

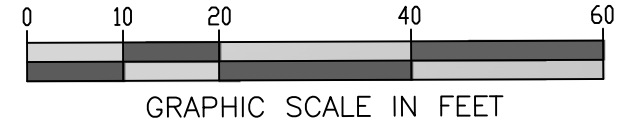


Figure 4.0: Geophysical Survey Map
ANDUJAR PARK, NORTH STREET AND FRONT STREET, CAMDEN, NJ
 FOR
TTI ENVIRONMENTAL, INC.

DELTA Geophysics Inc.
 738 Front Street, Catasauqua, PA 18032
 Phone: (610) 231-73012

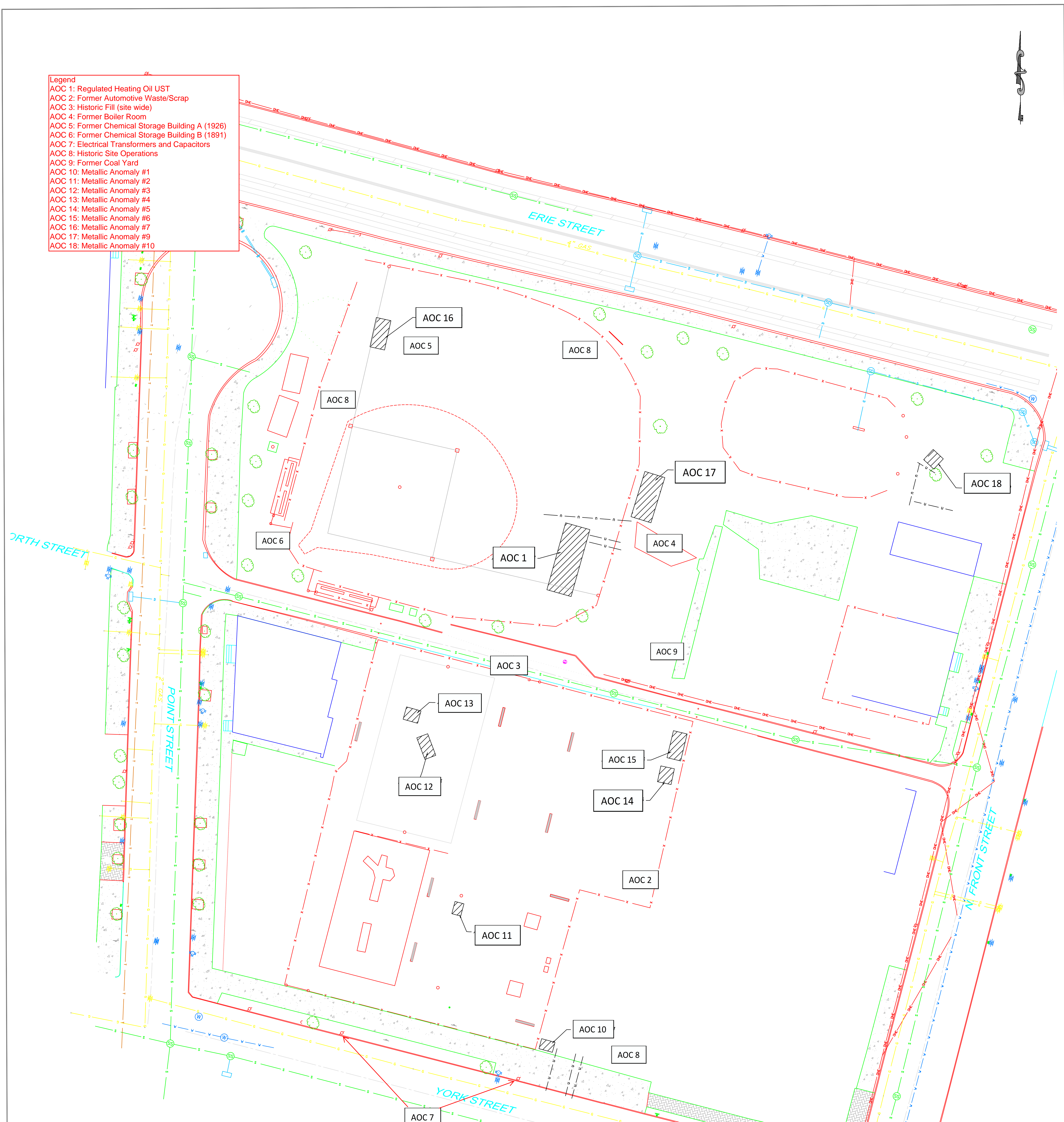
PROJECT NO.	052918
SHEET NO.	1 OF 1
DRAWING NO.	052918
DATE	05-28-18
SCALE	1" = 20'
DESIGNED BY	
DRAWN BY	
CHECKED BY	
DATE	

DATE	DESCRIPTION	REV.

NOTE: This site plan was prepared from data provided by geophysical surveys conducted in the field. Due to the nature of geophysical surveys, the accuracy of the data is not guaranteed. Certain areas may be subject to change. The information is provided for informational purposes only. It is not intended to be used for legal or financial purposes. The information is provided for informational purposes only. It is not intended to be used for legal or financial purposes. The information is provided for informational purposes only. It is not intended to be used for legal or financial purposes.



- Legend**
- AOC 1: Regulated Heating Oil UST
 - AOC 2: Former Automotive Waste/Scrap
 - AOC 3: Historic Fill (site wide)
 - AOC 4: Former Boiler Room
 - AOC 5: Former Chemical Storage Building A (1926)
 - AOC 6: Former Chemical Storage Building B (1891)
 - AOC 7: Electrical Transformers and Capacitors
 - AOC 8: Historic Site Operations
 - AOC 9: Former Coal Yard
 - AOC 10: Metallic Anomaly #1
 - AOC 11: Metallic Anomaly #2
 - AOC 12: Metallic Anomaly #3
 - AOC 13: Metallic Anomaly #4
 - AOC 14: Metallic Anomaly #5
 - AOC 15: Metallic Anomaly #6
 - AOC 16: Metallic Anomaly #7
 - AOC 17: Metallic Anomaly #9
 - AOC 18: Metallic Anomaly #10



- LEGEND**
- | | | | |
|--|-------------------|--|-----------------|
| | BUSH | | BUILDING |
| | CLEAN OUT | | BRICK WALK |
| | FIRE HYDRANT | | CONC. WALK |
| | GAS VALVE | | CONTOUR |
| | GAS VENT | | CURB |
| | GUY WIRE | | FENCE - METAL |
| | POWER POLE | | BUSH LINE |
| | SANITARY SEWER MH | | GAS LINE |
| | SIGN | | SANITARY SEWER |
| | STORM DRAIN MH | | STORM DRAIN |
| | TELEPHONE MH | | TELEPHONE LINE |
| | TRAVERSE | | WATER LINE |
| | TREE | | UNKNOWN UTILITY |
| | UNKNOWN MANHOLE | | |
| | WATER MANHOLE | | |
| | WATER VALVE | | |
- BC - BOTTOM OF CURB
 EP - EDGE OF PAVEMENT
 CONC - CONCRETE
 INV - INVERT
 PVMT. - PAVEMENT
 TC - TOP OF CURB

NOTES

This site plan was prepared from data collected by geophysical methods. The data was collected by the contractor and is not a representation of the actual site conditions. The contractor is not responsible for the accuracy of the data. The data was collected by the contractor and is not a representation of the actual site conditions. The contractor is not responsible for the accuracy of the data.

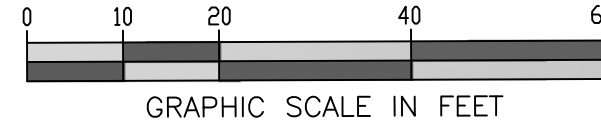


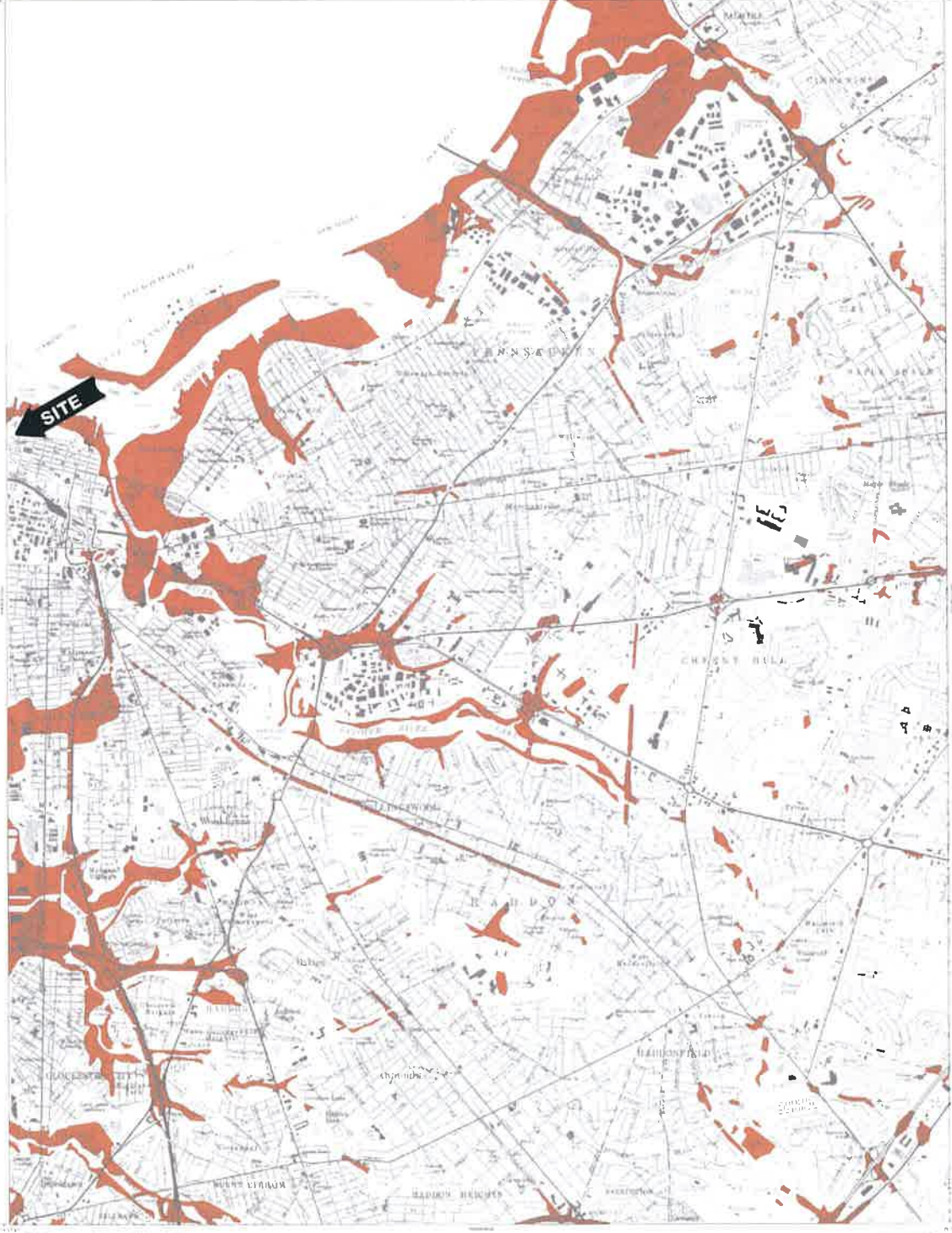
Figure 5.0: Geophysical Survey Map (AOC)
ANDUJAR PARK, NORTH STREET AND FRONT STREET, CAMDEN, NJ
 FOR
TTI ENVIRONMENTAL, INC.



PROJECT NO.	1 OF 1
SHEET NO.	1 OF 1
DRAWING NO.	052918
DATE	05-28-18
SCALE	1" = 20'
DESIGNED BY	
CHECKED BY	
DRAWN BY	
DATE	05-28-18

DATE	DESCRIPTION	REV.

Appendix A:
Historic Fill Map



EXPLANATION

The "Brownfield and Contaminated Site Remediation Act" (N.J.S.A. 58:10B-1 et seq.) requires the Department of Environmental Protection to map regions of the state where large areas of historic fill exist and make this information available to the public. This map shows areas of historic fill covering more than approximately 5 acres. For the purposes of this map, historic fill is non-indigenous material placed on a site in order to raise the topographic elevation of the site. No representation is made as to the composition of the fill or presence of contamination in the fill. Some areas mapped as fill may contain chemical-production waste or ore-processing waste that exclude them from the legislative definition of historic fill.

Fill was mapped from stereo aerial photography taken in March 1979, supplemented in places by planimetric aerial photography taken in the spring of 1991 and 1992. Additional areas of fill were mapped by comparing areas of swamp, marsh, and floodplain shown on archival topographic and geologic maps on file at the N.J. Geological Survey, dated between 1840 and 1910, to their modern extent. In a few places, fill was mapped from field observations and from drillers' logs of wells and borings.

Most urban and suburban areas are underlain by a discontinuous layer of excavated indigenous soil mixed with varying amounts of non-indigenous material. This material generally does not meet the definition of historic fill and is not depicted on this map. Also, there may be historic fills that are not detectable on aerial photography or by archival map interpretation and so are not shown on this map, particularly along streams in urban and suburban areas.

Use of the maps related to the Technical Rules, N.J.A.C. 7:26E

This map is provided for informational purposes only. The use of this map as the only source of information regarding the presence of historic fill at a site does not fulfill the diligent inquiry requirements of the Preliminary Assessment set forth at N.J.A.C. 7:26E-3.1(c). This map may be used as one source of information to fulfill the requirements of the Site Investigation at N.J.A.C. 7:26E-3.12. This map is not intended to fulfill the Remedial Investigation requirements associated with historic fill at N.J.A.C. 7:26E-4.6(b).

- Historic Fill
- Non-Fill Area



The information presented herein is for informational purposes only. It is not intended to be used as a basis for any legal action. The Department of Environmental Protection is not responsible for any errors or omissions in this map.

Map prepared by N.J. Geological Survey, Camden, NJ, 2004.

HISTORIC FILL OF THE CAMDEN QUADRANGLE

2004

Appendix B:

Environmental Desktop Review

October 18, 2017

Via Email: danielle.denk@tpl.org

Ms. Danielle Denk
The Trust for Public Land
20 Community Place, Suite 7
Morristown, NJ 07960

**Re: Desktop Environmental Review
Park/Schoolyard Green Infrastructure Projects
Dominic Andujar Park
Erie and Point Streets
Camden, New Jersey
JMS Project # 2017.203**

Dear Ms. Denk:

JM Sorge, Inc. (JMS) is pleased to present to The Trust for Public Land (TPL) the following findings of the Desktop Environmental Review for the Dominic Andujar Park located at the intersection of Erie and Point Streets, Camden, New Jersey ("Property"). TPL is considering this Property as a possible site for redevelopment as a Green Infrastructure Project. The objective of the desktop evaluation of this Property is to identify significant environmental concerns that could impact the reuse of the Property within and/or near the proposed conceptual design area. The following Desktop Environmental Review identifies potential environmental conditions that may be of concern for TPL regarding this Property.

SITE INFORMATION

According to information provided by TPL and a review of available desktop sources such as New Jersey Department of Environmental Protection (NJDEP) GeoWeb and NJ Property Records, the Property was identified as:

Property:

Dominic Andujar Park - Point Street, Camden, New Jersey

Address:

SE Erie and Point Streets, Camden, New Jersey

Tax Block and Lots:

Block 12; Lots 1, 3, 17, & 18

Block 14; Lot 29

TPL Camden – Environmental Review
Dominic Andujar Park
Erie and Point Streets, Camden, NJ
Page 2 of 6

Owner:

Camden City
PO Box 95120
Camden, New Jersey 08101

ENVIRONMENTAL REVIEW FINDINGS

As part of the Desktop Environmental Review, JMS conducted a review of the following:

Environmental Radius Report

JMS conducted a review of available environmental regulatory record lists provided by Environmental Data Resources, Inc. (EDR) of Milford Connecticut. A complete copy of this report is included as an Attachment.

The database search identified 120 database listings within the stated radius searches. JMS reviewed the information and made reasonable efforts to compensate for obvious mistakes or insufficiencies in the provided information. The report contains information obtained from a variety of public sources. The accuracy of the information from these sources can vary or may be incomplete; therefore, the sites identified cannot be eliminated as potential environmental concerns.

The following is a summary of the information identified on the Property as well as the surrounding properties that were considered equal or higher in elevation and therefore assumed to be upgradient from the Property and may contribute to impacts at the Property.

Target Property

Site Name: Dominic Andujar Park
Site Address: Erie and Point Streets, Camden, NJ
Distance: Target Property

The Property was not identified in the search databases.

Surrounding Properties

- A review of the State Hazardous Waste Sites (NJ SHWS) list, as provided by EDR, and dated 2/22/2017 has revealed there are 58 NJ SHWS sites within approximately 1 mile of the Property. Forty-four of the NJ SHWS sites are equal or higher elevation.
- A review of the Hazardous Waste Site Re-Evaluation (NJ HWS RE-EVAL) list, as provided by EDR, and dated 9/20/2017 has revealed that there are three NJ HWS RE-EVAL sites within approximately 1 mile of the Property. Two of the NJ HWS RE-EVAL sites are equal or higher elevation.

- A review of the Leaking Underground Storage Tank (NJ LUST) list, as provided by EDR, and dated 5/23/2017 has revealed that there are three NJ LUST sites within approximately 0.5 miles of the Property. Two of the NJ LUST sites are equal or higher elevation.
- A review of the Historic Leaking Underground Storage Tank (NJ HIST LUST) list, as provided by EDR, and dated 9/17/2017 has revealed that there are 11 NJ HIST LUST sites within approximately 0.5 miles of the Property. Eight of the NJ HIST LUST sites are equal or higher elevation.
- A review of the Underground Storage Tank (NJ UST) list, as provided by EDR, and dated 5/08/2017 has revealed that there are six NJ UST sites within approximately 0.25 miles of the Property. Four of the NJ UST sites are equal or higher elevation.
- A review of the Engineering Controls (NJ ENG CONTROLS) list, as provided by EDR, and dated 2/28/2017 has revealed that there are two NJ ENG CONTROLS sites within approximately 0.5 miles of the Property. One of the NJ ENG CONTROLS sites are equal or higher elevation.
- A review of the Institutional Controls (NJ INST CONTROLS) list, as provided by EDR, and dated 2/28/2017 has revealed that there are six NJ INST CONTROLS sites within approximately 0.5 miles of the Property. Five of the NJ INST CONTROLS sites are equal or higher elevation.
- A review of the Voluntary Cleanup Program (NJ VCP) list, as provided by EDR, and dated 8/29/2016 has revealed that there are 13 NJ VCP sites within approximately 0.5 miles of the Property. Seven of the NJ VCP sites are equal or higher in elevation. However, these sites are non-priority contaminated sites that pose no immediate threat to human health or the environment.
- A review of the Publicly Funded (NJ PF) list, as provided by EDR, and dated 12/31/2003 has revealed that there is one NJ PF site within approximately 1 mile of the Property and is at equal or higher elevation.
- A review of the Brownfield (NJ BROWNFIELDSD) list, as provided by EDR, and dated 4/18/2017 has revealed that there are 10 NJ BROWNFIELDSD sites within approximately 0.5 miles of the Property. Seven of the NJ BROWNFIELDSD sites are equal or higher in elevation.
- A review of the Industrial Site Recovery Act (NJ ISRA) list, as provided by EDR, and dated 4/10/2017 has revealed that there is one NJ ISRA list sites within approximately 0.5 miles of the Property and is equal or higher elevation.

- A review of the Historic Automotive (EDR Hist Auto) list, as provided by EDR, has revealed that there are two EDR Hist Auto sites within approximately 0.125 miles of the Property. One of the EDR Hist Auto list sites is equal or higher elevation.
- A review of the Historic Cleaner (EDR Hist Cleaner) list, as provided by EDR, has revealed that there is one EDR Hist Cleaner sites within approximately 0.125 miles of the Property and is equal or higher elevation.

Fire Insurance Map Review

A search for the presence of historic fire insurance maps (Sanborn Maps) which indicate past industrial uses of properties was completed for the Property by Environmental Data Resources, Inc. (EDR) of Milford Connecticut. Historic fire insurance maps (Sanborn Maps) were provided for 1885, 1891, 1906, 1926, 1950, 1977, 1982, and 1994. The maps are included in Appendix D. The following represents a summary of our observations.

- In 1885 the Property was bifurcated by North Street running east/west. South of North Street, the Property was developed with multi-story residential dwellings and a grocery store. North of North Street, the Property was mixed residential dwellings and commercial businesses which included paste materials, CF Hollingshead machine shop and IC Beaty elastic web manufacturing operations.
- In 1891, the southern portion of the Property is noted with a chapel in place of the grocery store. North of North Street, the Property was mixed residential dwellings and commercial businesses as noted in 1885. However, the northwestern portion of the Property now included a boat builder, Cramer anchors, chains and metals, and Loper & Doughton Chemicals.
- In 1906, the southern portion of the Property is noted with the chapel relocated to the eastern side of the Property. North of North Street the residential dwellings are still on the eastern portion of the Property, but the commercial businesses are now the England, Walton & Co leather dressing in place of the machine shop, and the Lusk Bottling Works in place of the Cramer Anchors business.
- In 1926 the southern portion of the Property is noted with an auto repairing facility along York Street. The northern businesses have changed to the Neely Company with chemical storage in the northwest portion of the Property. Residential dwellings remain in the northeastern portion of the Property.
- In 1950 the Property is similar to 1926; however, a tannery is noted on the northern portion of the Property along Erie Street as part of the Neely Company.

- In 1977 the northern portion of the Property is the Julius Brand Leather Company. A portion of the businesses are noted as vacant. The remaining portions of the Property are similar to the prior map.
- In 1982 to 1994, the northern portion of the Property is vacant and appears all businesses and most dwellings have been removed except the corner of North Front Street and North Street. The southern portion of the Property is also vacant with most of structures removed except dwellings on the southeastern portion of the Property and several dwellings at the corner of North Street and Point Street.

Aerial Photograph Review

Historic aerial photographs on the historic aerial website was reviewed for the Property for the years: 1931, 1940, 1950, 1951, 1957, 1963, 1965, 1967, 1970, 1992, 1995, 1999, 2002, 2004, 2006, 2007, 2008, 2010, 2012, and 2013. Based on a review of the photographs, residential, industrial, and commercial structures are noted on the Property from 1931 to 1970. Between 1970 and 1995, the Property was redeveloped and structures removed. Between 1999 and 2013, the Property is in the current layout with baseball field, basketball courts and surrounding dwellings.

NJDEP GeoWeb/DataMiner Review

NJDEP GeoWeb website was reviewed for the Property. A review of the environmental database indicated no mapped deed notices, groundwater classification exception areas (CEAs), historic fill, underground storage tanks (USTs), gas stations, dry cleaners, New Jersey environmental management system (NJEMS) or known contaminated sites list (KCSL) were associated with the Property. There are adjacent properties that were identified with mapped deed notices, CEAs, historic fill, USTs, NJEMS, and KCSL. A map of the NJ GeoWeb findings are provided as an Attachment.

CONCLUSIONS AND RECOMMENDATIONS

Based on a review of the environmental database records and other supporting resources, the Property has historically been occupied by manufacturing, commercial, industrial and to a limited extent, residential structures. Various commercial, manufacturing, and industrial operations, such as chemical and textile, were noted in the historical records reviewed. Several lots for the Property were noted in the NJDEP NJEMS system, but no additional details were provided in NJDEP DataMiner. No institutional controls such as a CEA or Deed Notice were found for the Property. An Office of Public Records Act (OPRA)/Freedom of Information Act (FOIA) request has been made to local, state, and federal agencies regarding any environmental documents for the Property. To date, no records have been received.

As noted above, the Property is in an urban setting, and while not specifically mapped on the Property, it is likely that there may be urban or historic fill associated from prior

TPL Camden – Environmental Review
Dominic Andujar Park
Erie and Point Streets, Camden, NJ
Page 6 of 6

demolition/redevelopment throughout the decades. Property is also surrounded by various environmental sites that were identified within the EDR Radius Report. At this time, it does not appear that these surrounding sites have impacted the Property, but the Property is close to mapped historic fill. The Property was occupied by various industrial/commercial entities that may have impacted the site. Historical affects from the various industrial, manufacturing, and commercial operations at the Property are possible, further evaluation of the historical operations is recommended.

If you have any questions regarding the findings and details included herein, please contact me at (908) 947-0920 or via email at jbracken@jmsorge.com.

Sincerely,



John E. Bracken, LSRP
Senior Manager

Attachments - (EDR Radius Report, EDR Sanborns, NJ GeoWeb Maps)

REFERENCES

- Environmental Data Resources, Inc., Radius Map Report, Erie and Point Streets, Camden, NJ 08102, October 4, 2017.
- Environmental Data Resources, Inc., Sanborn Maps, Erie and Point Streets, Camden, NJ 08102, October 4, 2017.
- Historic Aerials
 - www.historicaerials.com
- NJ-GeoWeb, New Jersey Department of Environmental Protection Website.
 - <http://www.nj.gov/dep/gis/geoweb splash.htm>
- DataMiner - New Jersey Department of Environmental Protection
 - <https://www13.state.nj.us/DataMiner>
- New Jersey Property Records
 - www.njpropertyrecords.com

EDR Radius Report

Erie Street/Point Street

Erie Street/Point Street

Camden, NJ 08102

Inquiry Number: 5067542.21s

October 04, 2017

The EDR Radius Map™ Report with GeoCheck®



6 Armstrong Road, 4th floor
Shelton, CT 06484
Toll Free: 800.352.0050
www.edrnet.com

TABLE OF CONTENTS

<u>SECTION</u>	<u>PAGE</u>
Executive Summary	ES1
Overview Map	2
Detail Map	3
Map Findings Summary	4
Map Findings	8
Orphan Summary	272
Government Records Searched/Data Currency Tracking	GR-1
 <u>GEOCHECK ADDENDUM</u>	
Physical Setting Source Addendum	A-1
Physical Setting Source Summary	A-2
Physical Setting SSURGO Soil Map	A-6
Physical Setting Source Map	A-9
Physical Setting Source Map Findings	A-11
Physical Setting Source Records Searched	PSGR-1

Thank you for your business.
Please contact EDR at 1-800-352-0050
with any questions or comments.

Disclaimer - Copyright and Trademark Notice

This Report contains certain information obtained from a variety of public and other sources reasonably available to Environmental Data Resources, Inc. It cannot be concluded from this Report that coverage information for the target and surrounding properties does not exist from other sources. **NO WARRANTY EXPRESSED OR IMPLIED, IS MADE WHATSOEVER IN CONNECTION WITH THIS REPORT. ENVIRONMENTAL DATA RESOURCES, INC. SPECIFICALLY DISCLAIMS THE MAKING OF ANY SUCH WARRANTIES, INCLUDING WITHOUT LIMITATION, MERCHANTABILITY OR FITNESS FOR A PARTICULAR USE OR PURPOSE. ALL RISK IS ASSUMED BY THE USER. IN NO EVENT SHALL ENVIRONMENTAL DATA RESOURCES, INC. BE LIABLE TO ANYONE, WHETHER ARISING OUT OF ERRORS OR OMISSIONS, NEGLIGENCE, ACCIDENT OR ANY OTHER CAUSE, FOR ANY LOSS OF DAMAGE, INCLUDING, WITHOUT LIMITATION, SPECIAL, INCIDENTAL, CONSEQUENTIAL, OR EXEMPLARY DAMAGES. ANY LIABILITY ON THE PART OF ENVIRONMENTAL DATA RESOURCES, INC. IS STRICTLY LIMITED TO A REFUND OF THE AMOUNT PAID FOR THIS REPORT.** Purchaser accepts this Report "AS IS". Any analyses, estimates, ratings, environmental risk levels or risk codes provided in this Report are provided for illustrative purposes only, and are not intended to provide, nor should they be interpreted as providing any facts regarding, or prediction or forecast of, any environmental risk for any property. Only a Phase I Environmental Site Assessment performed by an environmental professional can provide information regarding the environmental risk for any property. Additionally, the information provided in this Report is not to be construed as legal advice.

Copyright 2017 by Environmental Data Resources, Inc. All rights reserved. Reproduction in any media or format, in whole or in part, of any report or map of Environmental Data Resources, Inc., or its affiliates, is prohibited without prior written permission.

EDR and its logos (including Sanborn and Sanborn Map) are trademarks of Environmental Data Resources, Inc. or its affiliates. All other trademarks used herein are the property of their respective owners.

EXECUTIVE SUMMARY

A search of available environmental records was conducted by Environmental Data Resources, Inc (EDR). The report was designed to assist parties seeking to meet the search requirements of EPA's Standards and Practices for All Appropriate Inquiries (40 CFR Part 312), the ASTM Standard Practice for Environmental Site Assessments (E 1527-13) or custom requirements developed for the evaluation of environmental risk associated with a parcel of real estate.

TARGET PROPERTY INFORMATION

ADDRESS

ERIE STREET/POINT STREET
CAMDEN, NJ 08102

COORDINATES

Latitude (North):	39.9557920 - 39° 57' 20.85"
Longitude (West):	75.1244590 - 75° 7' 28.05"
Universal Transverse Mercator:	Zone 18
UTM X (Meters):	489369.1
UTM Y (Meters):	4422648.0
State Plane X (Feet):	317078.8
State Plane Y (Feet):	409425.1
Elevation:	16 ft. above sea level

USGS TOPOGRAPHIC MAP ASSOCIATED WITH TARGET PROPERTY

Target Property Map:	6035311 CAMDEN, NJ
Version Date:	2014
West Map:	5947577 PHILADELPHIA, PA
Version Date:	2013

AERIAL PHOTOGRAPHY IN THIS REPORT

Portions of Photo from:	20150816
Source:	USDA

MAPPED SITES SUMMARY

Target Property Address:
 ERIE STREET/POINT STREET
 CAMDEN, NJ 08102

Click on Map ID to see full detail.

MAP ID	SITE NAME	ADDRESS	DATABASE ACRONYMS	RELATIVE ELEVATION	DIST (ft. & mi.) DIRECTION
A1	EVERGREEN PRODUCTS	948 N FRONT ST	NJ SHWS, NJ HWS RE-EVAL, NJ BROWNFIELDS, NJ LIENS	Lower	80, 0.015, ESE
A2	EVERGREEN PRODUCTS	948 N FRONT ST	NJ VCP	Lower	80, 0.015, ESE
A3	NJ DEP BER REGION II	944 N FRONT ST	RCRA NonGen / NLR	Lower	82, 0.016, ESE
A4	EVERGREEN PRODUCTS S	944-952 N. FRONT STR	SEMS, RCRA NonGen / NLR	Lower	82, 0.016, ESE
A5	CAMDEN SHIP REPAIR	100 ERIE ST	NJ VCP, NJ Release	Lower	128, 0.024, East
6	CAMDEN SHIP REPAIR C	POINT ST & ERIE ST	NJ BROWNFIELDS	Lower	256, 0.048, NNE
B7	EVERGREEN PRODUCTS	SECOND AND ERIE STRE	US BROWNFIELDS	Higher	422, 0.080, East
B8	KNOX GELATIN - BPUM	BTWN 2ND AND 3RD STS	US BROWNFIELDS	Higher	491, 0.093, East
B9	POET'S ROW INDUSTRIA	201 ERIE ST	NJ VCP	Higher	492, 0.093, East
B10	POETS ROW IND PK	201 ERIE ST	NJ SHWS, NJ HIST HWS, NJ INST CONTROL, NJ...	Higher	492, 0.093, East
11	TERZIAN RICH D A	904 N 2ND	EDR Hist Cleaner	Higher	516, 0.098, ESE
C12	CHICKS MOBILE TRUCK	40 STATE ST 73S	EDR Hist Auto	Lower	548, 0.104, SW
D13	RICHARD RUGGIERO	115-121 MAIN ST	NJ UST	Higher	637, 0.121, SSE
D14	SAMS GENERAL AUTO RE	111 MAIN ST	EDR Hist Auto	Higher	644, 0.122, SSE
E15	CAMDEN CITY SCH DIST	201 STATE ST	NJ SHWS, NJ INST CONTROL, NJ NJEMS	Higher	650, 0.123, SSE
D16	115 TO 121 MAIN STRE	115 TO 121 MAIN ST	NJ HIST LUST	Higher	699, 0.132, South
C17	WEEKS MARINE INC	901 BEACH ST	NJ SHWS, NJ HIST HWS, NJ UST, NJ BROWNFIELDS, NJ...	Higher	733, 0.139, SSW
C18	AMERICAN DREDGING CO	BEECH & ERIE ST	NJ HIST LUST	Lower	741, 0.140, SW
E19	TRES ESQUINAS PROJEC	130 145 200 208 STAT	NJ SHWS	Higher	796, 0.151, SSE
F20	820-826 NORTH 3RD ST	820-826 N 3RD ST & 3	NJ VCP	Higher	905, 0.171, SE
F21	820 826 3RD STREET	820 826 3RD ST N	NJ HIST HWS, NJ BROWNFIELDS	Higher	914, 0.173, SE
22	FORMER CONRAIL TREST	VINE, FRONT, STATE &	US BROWNFIELDS	Higher	917, 0.174, SSE
G23	R & R METAL FABRICAT	650 DELAWARE AVENUE	SEMS-ARCHIVE	Lower	940, 0.178, SSW
F24	COOPER POINT SCHOOL	3RD & STATE STS	NJ HIST LUST	Higher	994, 0.188, SE
F25	COOPERS POYNT ELEMEN	3RD & STATE STS	NJ HIST HWS, NJ LUST, NJ UST, NJ BROWNFIELDS	Higher	994, 0.188, SE
F26	GRACE HOUSING PROJEC	330-332 GRANT ST	NJ VCP	Higher	1028, 0.195, SE
F27	R & J BROTHERS	307 STATE STREET	NJ HIST LUST	Higher	1032, 0.195, SE
F28	R&J BROTHERS	307 STATE ST	NJ SHWS, NJ HIST HWS, NJ UST, NJ BROWNFIELDS	Higher	1032, 0.195, SE
F29	CAMDEN LUTHERAN HOUS	330 332 GRANT ST	NJ SHWS, NJ HIST HWS, FINDS	Higher	1035, 0.196, SE
H30	CAMDEN LUTHERAN HOUS	FRONT & ELM STS	NJ UST	Lower	1115, 0.211, South
H31	CAMDEN LUTHERAN HOUS	FRONT ST & ELM ST	NJ SHWS, NJ ENG CONTROLS, NJ BROWNFIELDS	Lower	1115, 0.211, South
G32	RIVERFRONT STATE PRI	DELAWARE AVE & ELM S	NJ SHWS, NJ INST CONTROL, NJ BROWNFIELDS	Lower	1130, 0.214, SSW
G33	RIVERFRONT STATE PRI	DELAWARE & ELM ST	NJ LUST, NJ UST	Lower	1130, 0.214, SSW
G34	STATE OF NJ DEPT OF	DELAWARE AVE & ELM S	RCRA NonGen / NLR	Lower	1130, 0.214, SSW
I35	BPUM IMPACT CORP/KNO	4TH & ERIE STS	NJ VCP	Higher	1213, 0.230, East
I36	KNOX GELATIN INCORPO	ERIE ST & 4TH ST	NJ BROWNFIELDS	Higher	1213, 0.230, East
I37	KNOX GELATIN (FORMER	4TH & ERIE STS	NJ VCP	Higher	1213, 0.230, East
J38	GRACE HOUSING PROJEC	YORK ST & 4TH ST	NJ BROWNFIELDS	Higher	1232, 0.233, ESE
39	BPUM KNOX INDUSTRIAL	2ND ST & ERIE ST & S	NJ SHWS, NJ NJEMS, FINDS	Higher	1323, 0.251, ENE

MAPPED SITES SUMMARY

Target Property Address:
 ERIE STREET/POINT STREET
 CAMDEN, NJ 08102

Click on Map ID to see full detail.

MAP ID	SITE NAME	ADDRESS	DATABASE ACRONYMS	RELATIVE ELEVATION	DIST (ft. & mi.) DIRECTION
J40	KNOX GELATIN - KNOX	BTWN 3RD AND 5TH STS	US BROWNFIELDS	Higher	1425, 0.270, ESE
K41	CAMPBELL SOUP COMPAN	DELAWARE AVE & PEARL	NJ HIST HWS, NJ BROWNFIELDS	Lower	1513, 0.287, SSW
K42	CAMDEN BALLPARK	DELAWARE AVENUE & PE	NJ VCP	Lower	1513, 0.287, SSW
43	KNOX GELATIN	BOUNDED BY 3RD, 6TH,	US BROWNFIELDS	Higher	1524, 0.289, East
44	2ND & PEARL ST	2ND ST & PEARL ST	NJ SHWS	Higher	1573, 0.298, South
L45	POETS ROW SANITARY L	1000 5TH ST N	NJ HWS RE-EVAL	Higher	1581, 0.299, East
L46	KNOX GELATIN IN SLF	BYRON ST & N 5TH ST	NJ INST CONTROL	Higher	1599, 0.303, East
L47	POETS ROW SANITARY L	1000 5TH ST	NJ BROWNFIELDS	Higher	1611, 0.305, East
48	HOLY NAME CHURCH	719 NORTH 5TH ST	NJ HIST LUST	Higher	1696, 0.321, SE
49	PALCO CONTINENTAL	5 LINDEN ST	NJ SHWS, NJ HIST HWS, NJ HIST LUST, NJ UST, NJ...	Lower	1826, 0.346, SSW
50	DELAWARE RIVER PORT	5TH ST & ELM ST	NJ HIST LUST, NJ NJEMS	Lower	1842, 0.349, SW
M51	120 LINDEN STREET	120 LINDEN STREET	US BROWNFIELDS	Lower	1962, 0.372, South
N52	BENJAMIN FRANKLIN BR	BEN FRANKLIN BRG PLZ	NJ HIST HWS, NJ UST, NJ ENG CONTROLS, NJ INST...	Higher	1998, 0.378, SE
N53	NORTHGATE II APARTME	5TH ST & ELM ST	NJ SHWS	Higher	1998, 0.378, SE
N54	BENJAMIN FRANKLIN BR	5TH ST & ELM ST	NJ SHWS	Higher	1998, 0.378, SE
N55	NORTHGATE II APARTME	SE 5TH ST & ELM ST	NJ VCP	Higher	1998, 0.378, SE
N56	APARTMENT BUILDING	5TH ST & ELM ST	NJ HIST HWS, NJ BROWNFIELDS	Higher	1998, 0.378, SE
57	RUTGERS UNIVERSITY-C	NW4 AND LINDEN STREE	NJ HIST LUST	Higher	2069, 0.392, SSE
M58	320 NORTH SECOND STR	320 N 2ND ST	NJ SHWS	Higher	2100, 0.398, South
M59	320 N. 2ND STREET	320 N. 2ND STREET	US BROWNFIELDS	Higher	2100, 0.398, South
M60	ABC BARREL FACILITY	324-330 NORTH FRONT	US BROWNFIELDS, FINDS	Lower	2127, 0.403, South
M61	NORTH FRONT ST ASSOC	308 322 FRONT ST	NJ SHWS, NJ BROWNFIELDS	Lower	2132, 0.404, South
O62	ABC BARREL COMPANY	314-322 N FRONT ST	NJ VCP	Lower	2157, 0.409, South
O63	ABC BARRELL COMPANY	314-322 N FRONT ST	NJ VCP, NJ Release	Lower	2157, 0.409, South
O64	AABCO BARREL SITE (A	308 NORTH FRONT STRE	US BROWNFIELDS	Lower	2177, 0.412, South
O65	ABC (AABCO) BARREL C	308-312 N FRONT ST	NJ BROWNFIELDS	Lower	2177, 0.412, South
O66	CONTAINER RECYCLERS	308-322 NORTH FRONT	SEMS-ARCHIVE, NJ UST, RCRA NonGen / NLR, ICIS, US...	Lower	2177, 0.412, South
P67	KNOX GELATIN - ABBON	1037-39 & 1095 N 6TH	US BROWNFIELDS	Higher	2281, 0.432, ENE
68	BASKETBALL COURT AT	533 539 ELM ST	NJ SHWS	Higher	2281, 0.432, SE
P69	CAMDEN CNTY DEPT OF	1000 N 6TH ST	NJ INST CONTROL, NJ NJEMS, NJ Release, NJ GW...	Higher	2287, 0.433, East
P70	NORTH CAMDEN WATERFR	N 6TH ST & PARK AVE	NJ SHWS	Higher	2382, 0.451, ENE
Q71	RUTGERS UNIVERSITY C	3RD & PENN STREET	NJ HIST LUST	Higher	2402, 0.455, South
Q72	RUTGERS UNIVERSITY-C	5TH & PENN ST-LAW LI	NJ HIST LUST	Higher	2496, 0.473, South
73	PYNE POYNT MIDDLE SC	7TH ST & ERIE ST	NJ SHWS	Higher	2580, 0.489, ESE
74	RUTGERS UNIVERSITY	4TH & PENN ST	NJ HIST LUST	Higher	2593, 0.491, SSE
R75	NE STATE & 7TH STREE	STATE ST & 7TH ST	NJ SHWS	Higher	2638, 0.500, ESE
R76	NE STATE & 7TH STREE	NE STATE & 7TH STS	NJ LUST	Higher	2638, 0.500, ESE
R77	7TH STREET POLICE ST	NE STATE & 7TH STREE	NJ BROWNFIELDS	Higher	2638, 0.500, ESE
R78	7TH STREET POLICE ST	NE STATE ST @ 7TH ST	NJ VCP	Higher	2638, 0.500, ESE

MAPPED SITES SUMMARY

Target Property Address:
 ERIE STREET/POINT STREET
 CAMDEN, NJ 08102

Click on Map ID to see full detail.

MAP ID	SITE NAME	ADDRESS	DATABASE ACRONYMS	RELATIVE ELEVATION	DIST (ft. & mi.) DIRECTION
S79	MARTIN MARIETTA CORP	FRONT & COOPER ST	SEMS-ARCHIVE, CORRACTS, RCRA-TSDF, RCRA NonGen /...	Lower	2650, 0.502, South
S80	GENERAL ELECTRIC BUI	FRONT ST & COOPER ST	NJ SHWS	Lower	2650, 0.502, South
81	CAMDEN TOWN CENTER	COOPER ST & RIVERSID	NJ SHWS	Lower	2722, 0.516, SSW
82	RUTGERS THE STATE UN	5TH ST & PENN ST	NJ SHWS	Higher	2799, 0.530, SSE
83	GENERAL ELECTRIC CO	1 MARKET ST	NJ SHWS, NJ ENG CONTROLS, NJ NJEMS, NJ Release	Lower	2926, 0.554, SSW
T84	116 180 N 2ND STREET	116 120 N 2ND ST	NJ SHWS	Higher	2933, 0.555, South
85	330 COOPER STREET	330 COOPER ST	NJ SHWS, NJ ENG CONTROLS, NJ INST CONTROL, NJ GW...	Higher	2936, 0.556, South
T86	NJ ECONOMIC DEVELOPM	N 2ND ST & MARKET ST	NJ SHWS	Higher	3144, 0.595, South
87	BPUM BOX FACTORY	847 BAILEY ST	NJ SHWS, NJ HIST HWS	Higher	3194, 0.605, ESE
88	URBAN PARK	4 AQUARIUM DR	NJ SHWS, NJ ENG CONTROLS	Lower	3337, 0.632, SSW
89	COOPER WATER FRONT H	9TH ST & STATE ST	NJ SHWS, NJ BROWNFIELDS	Higher	3420, 0.648, ESE
90	415 425 NORTH 8TH ST	415 425 N 8TH ST	NJ SHWS	Higher	3443, 0.652, SE
91	FERRY TERMINAL BUILD	2 AQUARIUM DR	NJ SHWS, NJ ENG CONTROLS	Lower	3520, 0.667, SSW
92	L-3 COMMUNICATIONS	100 MARKET ST	NJ SHWS, NJ NJEMS, NJ Release, NJ ISRA	Higher	3545, 0.671, South
93	CAMDEN CITY	520 MARKET ST	NJ SHWS, NJ BROWNFIELDS, NJ Release, NJ NPDES	Higher	3620, 0.686, SSE
U94	445 NORTH 9TH STREET	445 N 9TH ST	NJ SHWS	Higher	3776, 0.715, SE
95	NJ TRANSIT RIVER LIN	4TH ST & ARCH ST	NJ SHWS	Higher	3791, 0.718, South
V96	BILLS GAS & GO	698 COOPER ST	NJ SHWS, NJ HIST HWS, NJ LUST, NJ LIENS	Higher	3804, 0.720, SSE
V97	GAS STATION FORMER	701 COOPER ST	NJ SHWS, NJ HIST HWS, NJ UST, NJ BROWNFIELDS	Higher	3807, 0.721, SSE
U98	CAMDEN COUNTY COMMUN	415 N 9TH ST	NJ SHWS	Higher	3837, 0.727, SE
99	CAMDEN COUNTY COMPLE	600 MARKET ST	NJ SHWS, NJ Release	Higher	3893, 0.737, SSE
W100	CAMDEN CITY FIRE DEP	3RD ST & FEDERAL ST	NJ SHWS	Higher	3915, 0.741, South
101	ADVENTURE AQUARIUM	1 AQUARIUM DR	NJ SHWS, NJ ENG CONTROLS, NJ SPILLS	Lower	3955, 0.749, SSW
102	ACELERO LEARNING CAM	150 BOYD STREET	NJ SHWS	Higher	3972, 0.752, South
W103	CAMDEN CNTY CORRECTI	330 FEDERAL ST	NJ SHWS	Higher	4003, 0.758, South
104	GARLOCK INC PLASTICS	602 N 10TH ST	NJ SHWS, NJ UST, RCRA NonGen / NLR, US AIRS,...	Higher	4010, 0.759, ESE
105	WATERFRONT TECHNICAL	200 FEDERAL ST	NJ SHWS, NJ HIST HWS, NJ ENG CONTROLS, NJ INST...	Higher	4010, 0.759, South
X106	CAMDEN CENTRAL WATER	RIVERSIDE DR & DELAW	NJ SHWS	Lower	4034, 0.764, SSW
Y107	NJ TRANSIT RIVER LIN	5TH ST & FEDERAL ST	NJ SHWS	Higher	4049, 0.767, South
Y108	CAMDEN PARKING AUTOR	5TH ST & FEDERAL ST	NJ SHWS	Higher	4049, 0.767, South
Y109	SYLVIAS RESTAURANT	FEDERAL & 5TH STS NW	NJ HWS RE-EVAL	Higher	4049, 0.767, South
X110	DELAWARE RIVER PORT	FEDERAL ST & DELAWAR	NJ SHWS, NJ HIST HWS	Lower	4099, 0.776, SSW
111	NICKS AUTO PARTS INC	1506 E STATE ST	NJ SHWS	Higher	4152, 0.786, ESE
Z112	NJ RUTGERS UNIVERSIT	530 FEDERAL ST	NJ SHWS, NJ NJEMS	Higher	4185, 0.793, SSE
Z113	548 FEDERAL STREET	548 FEDERAL ST	NJ SHWS, NJ VCP, NJ BROWNFIELDS, NJ NJEMS	Higher	4230, 0.801, SSE
114	NORTHERN LIBERTIES G	LAUREL AND CANAL STR	EDR MGP	Lower	4237, 0.802, NW
115	808 MARKET STREET	808 MARKET ST	NJ SHWS, NJ UST	Higher	4467, 0.846, SSE
116	RIVERVIEW TOWER APAR	130 MICKLE BLVD	NJ SHWS, NJ UST, NJ ENG CONTROLS, NJ INST CONTROL,...	Higher	4512, 0.855, South
117	438 MARTIN LUTHER KI	438 MARTIN LUTHER KI	NJ SHWS, NJ HIST HWS, NJ ENG CONTROLS, NJ INST...	Higher	4660, 0.883, South

MAPPED SITES SUMMARY

Target Property Address:
 ERIE STREET/POINT STREET
 CAMDEN, NJ 08102

Click on Map ID to see full detail.

MAP ID	SITE NAME	ADDRESS	DATABASE ACRONYMS	RELATIVE ELEVATION	DIST (ft. & mi.) DIRECTION
118	PHILADELPHIA 76ERS P	55 HARBOUR BLVD	NJ SHWS	Lower	4933, 0.934, South
119	ABRAHAM DUNOFF	1112 LINDEN ST	NJ SHWS, NJ BROWNFIELDS	Higher	5010, 0.949, SE
120	SHARPLES CORP.	201 SPRING GARDEN ST	FUSRAP	Higher	5104, 0.967, WNW

EXECUTIVE SUMMARY

TARGET PROPERTY SEARCH RESULTS

The target property was not listed in any of the databases searched by EDR.

DATABASES WITH NO MAPPED SITES

No mapped sites were found in EDR's search of available ("reasonably ascertainable ") government records either on the target property or within the search radius around the target property for the following databases:

STANDARD ENVIRONMENTAL RECORDS

Federal NPL site list

NPL..... National Priority List
 Proposed NPL..... Proposed National Priority List Sites
 NPL LIENS..... Federal Superfund Liens

Federal Delisted NPL site list

Delisted NPL..... National Priority List Deletions

Federal CERCLIS list

FEDERAL FACILITY..... Federal Facility Site Information listing

Federal RCRA generators list

RCRA-LQG..... RCRA - Large Quantity Generators
 RCRA-SQG..... RCRA - Small Quantity Generators
 RCRA-CESQG..... RCRA - Conditionally Exempt Small Quantity Generator

Federal institutional controls / engineering controls registries

LUCIS..... Land Use Control Information System
 US ENG CONTROLS..... Engineering Controls Sites List
 US INST CONTROL..... Sites with Institutional Controls

Federal ERNS list

ERNS..... Emergency Response Notification System

State- and tribal - equivalent NPL

PA SHWS..... Hazardous Sites Cleanup Act Site List

State and tribal landfill and/or solid waste disposal site lists

NJ SWF/LF..... Solid Waste Facility Directory

EXECUTIVE SUMMARY

PA SWF/LF..... Operating Facilities

State and tribal leaking storage tank lists

PA LUST..... Storage Tank Release Sites
INDIAN LUST..... Leaking Underground Storage Tanks on Indian Land

State and tribal registered storage tank lists

FEMA UST..... Underground Storage Tank Listing
PA UST..... Listing of Pennsylvania Regulated Underground Storage Tanks
NJ MAJOR FACILITIES..... List of Major Facilities
INDIAN UST..... Underground Storage Tanks on Indian Land

State and tribal institutional control / engineering control registries

PA ENG CONTROLS..... Engineering Controls Site Listing
PA INST CONTROL..... Institutional Controls Site Listing

State and tribal voluntary cleanup sites

INDIAN VCP..... Voluntary Cleanup Priority Listing
PA VCP..... Voluntary Cleanup Program Listing
NJ PF..... Publicly Funded Cleanups Site Status Report

State and tribal Brownfields sites

PA BROWNFIELDS..... Brownfields Sites

ADDITIONAL ENVIRONMENTAL RECORDS

Local Lists of Landfill / Solid Waste Disposal Sites

NJ SWRCY..... Approved Class B Recycling Facilities
NJ HIST LF..... Solid Waste Facility Directory
PA HIST LF..... Abandoned Landfill Inventory
INDIAN ODI..... Report on the Status of Open Dumps on Indian Lands
DEBRIS REGION 9..... Torres Martinez Reservation Illegal Dump Site Locations
ODI..... Open Dump Inventory
IHS OPEN DUMPS..... Open Dumps on Indian Land

Local Lists of Hazardous waste / Contaminated Sites

US HIST CDL..... Delisted National Clandestine Laboratory Register
US CDL..... National Clandestine Laboratory Register

Local Land Records

LIENS 2..... CERCLA Lien Information

Records of Emergency Release Reports

HMIRS..... Hazardous Materials Information Reporting System
PA SPILLS..... State spills

EXECUTIVE SUMMARY

NJ SPILLS 90..... SPILLS 90 data from FirstSearch
 NJ SPILLS 80..... SPILLS 80 data from FirstSearch

Other Ascertainable Records

FUDS..... Formerly Used Defense Sites
 DOD..... Department of Defense Sites
 SCRD DRYCLEANERS..... State Coalition for Remediation of Drycleaners Listing
 US FIN ASSUR..... Financial Assurance Information
 EPA WATCH LIST..... EPA WATCH LIST
 2020 COR ACTION..... 2020 Corrective Action Program List
 TSCA..... Toxic Substances Control Act
 TRIS..... Toxic Chemical Release Inventory System
 SSTS..... Section 7 Tracking Systems
 ROD..... Records Of Decision
 RMP..... Risk Management Plans
 RAATS..... RCRA Administrative Action Tracking System
 PRP..... Potentially Responsible Parties
 PADS..... PCB Activity Database System
 FTTS..... FIFRA/ TSCA Tracking System - FIFRA (Federal Insecticide, Fungicide, & Rodenticide Act)/TSCA (Toxic Substances Control Act)
 MLTS..... Material Licensing Tracking System
 COAL ASH DOE..... Steam-Electric Plant Operation Data
 COAL ASH EPA..... Coal Combustion Residues Surface Impoundments List
 PCB TRANSFORMER..... PCB Transformer Registration Database
 RADINFO..... Radiation Information Database
 HIST FTTS..... FIFRA/TSCA Tracking System Administrative Case Listing
 DOT OPS..... Incident and Accident Data
 CONSENT..... Superfund (CERCLA) Consent Decrees
 INDIAN RESERV..... Indian Reservations
 UMTRA..... Uranium Mill Tailings Sites
 LEAD SMELTERS..... Lead Smelter Sites
 US MINES..... Mines Master Index File
 ABANDONED MINES..... Abandoned Mines
 UXO..... Unexploded Ordnance Sites
 DOCKET HWC..... Hazardous Waste Compliance Docket Listing
 FUELS PROGRAM..... EPA Fuels Program Registered Listing
 NJ AIRS..... Emissions Inventory Listing
 PA AIRS..... Permit and Emissions Inventory Data
 NJ CHROME..... Chromate Chemical Production Waste Sites
 NJ COAL ASH..... Coal Ash Listing
 NJ DRYCLEANERS..... Drycleaner List
 PA DRYCLEANERS..... Drycleaner Facility Locations
 NJ Financial Assurance..... Financial Assurance Information Listing
 NJ HIST MAJOR FACILITIES..... List of Major Facilities
 NJ MANIFEST..... Hazardous Waste Manifest Data
 PA MANIFEST..... Manifest Information
 PA NPDES..... NPDES Permit Listing
 NJ UIC..... Underground Injection Wells Database
 PA UIC..... Underground Injection Wells

EDR RECOVERED GOVERNMENT ARCHIVES

Exclusive Recovered Govt. Archives

NJ RGA HWS..... Recovered Government Archive State Hazardous Waste Facilities List

EXECUTIVE SUMMARY

PA RGA HWS.....	Recovered Government Archive State Hazardous Waste Facilities List
NJ RGA LF.....	Recovered Government Archive Solid Waste Facilities List
PA RGA LF.....	Recovered Government Archive Solid Waste Facilities List
NJ RGA LUST.....	Recovered Government Archive Leaking Underground Storage Tank
PA RGA LUST.....	Recovered Government Archive Leaking Underground Storage Tank

SURROUNDING SITES: SEARCH RESULTS

Surrounding sites were identified in the following databases.

Elevations have been determined from the USGS Digital Elevation Model and should be evaluated on a relative (not an absolute) basis. Relative elevation information between sites of close proximity should be field verified. Sites with an elevation equal to or higher than the target property have been differentiated below from sites with an elevation lower than the target property.

Page numbers and map identification numbers refer to the EDR Radius Map report where detailed data on individual sites can be reviewed.

Sites listed in ***bold italics*** are in multiple databases.

Unmappable (orphan) sites are not considered in the foregoing analysis.

STANDARD ENVIRONMENTAL RECORDS

Federal CERCLIS list

SEMS: SEMS (Superfund Enterprise Management System) tracks hazardous waste sites, potentially hazardous waste sites, and remedial activities performed in support of EPA's Superfund Program across the United States. The list was formerly know as CERCLIS, renamed to SEMS by the EPA in 2015. The list contains data on potentially hazardous waste sites that have been reported to the USEPA by states, municipalities, private companies and private persons, pursuant to Section 103 of the Comprehensive Environmental Response, Compensation, and Liability Act (CERCLA). This dataset also contains sites which are either proposed to or on the National Priorities List (NPL) and the sites which are in the screening and assessment phase for possible inclusion on the NPL.

A review of the SEMS list, as provided by EDR, and dated 02/07/2017 has revealed that there is 1 SEMS site within approximately 0.5 miles of the target property.

<u>Lower Elevation</u>	<u>Address</u>	<u>Direction / Distance</u>	<u>Map ID</u>	<u>Page</u>
<i>EVERGREEN PRODUCTS S</i>	<i>944-952 N. FRONT STR</i>	<i>ESE 0 - 1/8 (0.016 mi.)</i>	<i>A4</i>	<i>12</i>

Federal CERCLIS NFRAP site list

SEMS-ARCHIVE: SEMS-ARCHIVE (Superfund Enterprise Management System Archive) tracks sites that have no further interest under the Federal Superfund Program based on available information. The list was formerly known as the CERCLIS-NFRAP, renamed to SEMS ARCHIVE by the EPA in 2015. EPA may perform a minimal level of assessment work at a site while it is archived if site conditions change and/or new information becomes available. Archived sites have been removed and archived from the inventory of SEMS sites. Archived status indicates that, to the best of EPA's knowledge, assessment at a site has been completed and that EPA has determined no further steps will be taken to list the site on the National Priorities List (NPL), unless information indicates this decision was not appropriate or other considerations require a recommendation for listing at a later time. The decision does not necessarily mean that there is no hazard associated with a

EXECUTIVE SUMMARY

given site; it only means that, based upon available information, the location is not judged to be potential NPL site.

A review of the SEMS-ARCHIVE list, as provided by EDR, and dated 02/07/2017 has revealed that there are 2 SEMS-ARCHIVE sites within approximately 0.5 miles of the target property.

<u>Lower Elevation</u>	<u>Address</u>	<u>Direction / Distance</u>	<u>Map ID</u>	<u>Page</u>
R & R METAL FABRICAT CONTAINER RECYCLERS	650 DELAWARE AVENUE 308-322 NORTH FRONT	SSW 1/8 - 1/4 (0.178 mi.) S 1/4 - 1/2 (0.412 mi.)	G23 O66	58 157

Federal RCRA CORRACTS facilities list

CORRACTS: CORRACTS is a list of handlers with RCRA Corrective Action Activity. This report shows which nationally-defined corrective action core events have occurred for every handler that has had corrective action activity.

A review of the CORRACTS list, as provided by EDR, and dated 12/12/2016 has revealed that there is 1 CORRACTS site within approximately 1 mile of the target property.

<u>Lower Elevation</u>	<u>Address</u>	<u>Direction / Distance</u>	<u>Map ID</u>	<u>Page</u>
MARTIN MARIETTA CORP	FRONT & COOPER ST	S 1/2 - 1 (0.502 mi.)	S79	179

State- and tribal - equivalent CERCLIS

NJ SHWS: Known contaminated sites in New Jersey except those associated with Bureau of Underground Storage Sites (BUST)

A review of the NJ SHWS list, as provided by EDR, and dated 02/22/2017 has revealed that there are 58 NJ SHWS sites within approximately 1 mile of the target property.

<u>Equal/Higher Elevation</u>	<u>Address</u>	<u>Direction / Distance</u>	<u>Map ID</u>	<u>Page</u>
POETS ROW IND PK Site ID: 200385 Status: Active Status: Closed	201 ERIE ST	E 0 - 1/8 (0.093 mi.)	B10	32
CAMDEN CITY SCH DIST Site ID: 10303 Status: Active	201 STATE ST	SSE 0 - 1/8 (0.123 mi.)	E15	41
WEEKS MARINE INC Site ID: 125289 Status: Closed	901 BEACH ST	SSW 1/8 - 1/4 (0.139 mi.)	C17	43
TRES ESQUINAS PROJEC Site ID: 405597 Status: Closed	130 145 200 208 STAT	SSE 1/8 - 1/4 (0.151 mi.)	E19	50
R&J BROTHERS Site ID: 57009 Status: Closed	307 STATE ST	SE 1/8 - 1/4 (0.195 mi.)	F28	63
CAMDEN LUTHERAN HOUS	330 332 GRANT ST	SE 1/8 - 1/4 (0.196 mi.)	F29	69

EXECUTIVE SUMMARY

Site ID: 126069 Status: Closed				
BPUM KNOX INDUSTRIAL	2ND ST & ERIE ST & S	ENE 1/4 - 1/2 (0.251 mi.)	39	89
Site ID: 84027 Status: Active				
2ND & PEARL ST	2ND ST & PEARL ST	S 1/4 - 1/2 (0.298 mi.)	44	103
Site ID: 574967 Status: Active				
NORTHGATE II APARTME	5TH ST & ELM ST	SE 1/4 - 1/2 (0.378 mi.)	N53	130
Site ID: 194458 Status: Active				
BENJAMIN FRANKLIN BR	5TH ST & ELM ST	SE 1/4 - 1/2 (0.378 mi.)	N54	130
Site ID: 10410 Status: Active				
320 NORTH SECOND STR	320 N 2ND ST	S 1/4 - 1/2 (0.398 mi.)	M58	134
Site ID: 567853 Status: Active				
BASKETBALL COURT AT	533 539 ELM ST	SE 1/4 - 1/2 (0.432 mi.)	68	169
Site ID: 553114 Status: Active				
NORTH CAMDEN WATERFR	N 6TH ST & PARK AVE	ENE 1/4 - 1/2 (0.451 mi.)	P70	174
Site ID: 494960 Status: Active				
PYNE POYNT MIDDLE SC	7TH ST & ERIE ST	ESE 1/4 - 1/2 (0.489 mi.)	73	175
Site ID: 10313 Status: Active				
NE STATE & 7TH STREE	STATE ST & 7TH ST	ESE 1/4 - 1/2 (0.500 mi.)	R75	176
Site ID: 129385 Status: Active				
RUTGERS THE STATE UN	5TH ST & PENN ST	SSE 1/2 - 1 (0.530 mi.)	82	197
Site ID: 44193 Status: Active Status: Closed				
116 180 N 2ND STREET	116 120 N 2ND ST	S 1/2 - 1 (0.555 mi.)	T84	201
Site ID: 446845 Status: Active				
330 COOPER STREET	330 COOPER ST	S 1/2 - 1 (0.556 mi.)	85	201
Site ID: 452403 Status: Active Status: Closed				
NJ ECONOMIC DEVELOPM	N 2ND ST & MARKET ST	S 1/2 - 1 (0.595 mi.)	T86	204
Site ID: 309154 Status: Closed				
BPUM BOX FACTORY	847 BAILEY ST	ESE 1/2 - 1 (0.605 mi.)	87	204
Site ID: 85464 Status: Closed				
COOPER WATER FRONT H	9TH ST & STATE ST	ESE 1/2 - 1 (0.648 mi.)	89	205
Site ID: 64962 Status: Closed				
415 425 NORTH 8TH ST	415 425 N 8TH ST	SE 1/2 - 1 (0.652 mi.)	90	208

EXECUTIVE SUMMARY

Site ID: 584413 Status: Active				
L-3 COMMUNICATIONS	100 MARKET ST	S 1/2 - 1 (0.671 mi.)	92	209
Site ID: 45537 Status: Active				
CAMDEN CITY	520 MARKET ST	SSE 1/2 - 1 (0.686 mi.)	93	212
Site ID: 10318 Status: Active				
445 NORTH 9TH STREET	445 N 9TH ST	SE 1/2 - 1 (0.715 mi.)	U94	219
Site ID: 228471 Status: Pending				
NJ TRANSIT RIVER LIN	4TH ST & ARCH ST	S 1/2 - 1 (0.718 mi.)	95	219
Site ID: 59465 Status: Active				
BILLS GAS & GO	698 COOPER ST	SSE 1/2 - 1 (0.720 mi.)	V96	220
Site ID: 63069 Status: Active				
GAS STATION FORMER	701 COOPER ST	SSE 1/2 - 1 (0.721 mi.)	V97	221
Site ID: 174485 Status: Closed				
CAMDEN COUNTY COMMUN	415 N 9TH ST	SE 1/2 - 1 (0.727 mi.)	U98	226
Site ID: 494354 Status: Active				
CAMDEN COUNTY COMPLE	600 MARKET ST	SSE 1/2 - 1 (0.737 mi.)	99	226
Site ID: 10375 Status: Active				
CAMDEN CITY FIRE DEP	3RD ST & FEDERAL ST	S 1/2 - 1 (0.741 mi.)	W100	228
Site ID: 54725 Status: Closed				
ACELERO LEARNING CAM	150 BOYD STREET	S 1/2 - 1 (0.752 mi.)	102	233
Site ID: 10360 Status: Closed				
CAMDEN CNTY CORRECTI	330 FEDERAL ST	S 1/2 - 1 (0.758 mi.)	W103	233
Site ID: 10397 Status: Closed				
GARLOCK INC PLASTICS	602 N 10TH ST	ESE 1/2 - 1 (0.759 mi.)	104	234
Site ID: 10324 Status: Closed				
WATERFRONT TECHNICAL	200 FEDERAL ST	S 1/2 - 1 (0.759 mi.)	105	239
Site ID: 181081 Status: Active				
NJ TRANSIT RIVER LIN	5TH ST & FEDERAL ST	S 1/2 - 1 (0.767 mi.)	Y107	248
Site ID: 59158 Status: Active				
CAMDEN PARKING AUTOR	5TH ST & FEDERAL ST	S 1/2 - 1 (0.767 mi.)	Y108	249
Site ID: 84148 Status: Active				
NICKS AUTO PARTS INC	1506 E STATE ST	ESE 1/2 - 1 (0.786 mi.)	111	250
Site ID: 65778				

EXECUTIVE SUMMARY

Status: Closed				
NJ RUTGERS UNIVERSIT	530 FEDERAL ST	SSE 1/2 - 1 (0.793 mi.)	Z112	250
Site ID: 577506				
Status: Active				
548 FEDERAL STREET	548 FEDERAL ST	SSE 1/2 - 1 (0.801 mi.)	Z113	251
Site ID: 65119				
Status: Closed				
808 MARKET STREET	808 MARKET ST	SSE 1/2 - 1 (0.846 mi.)	115	254
Site ID: 147920				
Status: Active				
Status: Closed				
RIVERVIEW TOWER APAR	130 MICKLE BLVD	S 1/2 - 1 (0.855 mi.)	116	256
Site ID: 10348				
Status: Active				
Status: Closed				
438 MARTIN LUTHER KI	438 MARTIN LUTHER KI	S 1/2 - 1 (0.883 mi.)	117	264
Site ID: 118210				
Status: Active				
Status: Closed				
ABRAHAM DUNOFF	1112 LINDEN ST	SE 1/2 - 1 (0.949 mi.)	119	268
Site ID: 125197				
Status: Closed				
Lower Elevation	Address	Direction / Distance	Map ID	Page
EVERGREEN PRODUCTS	948 N FRONT ST	ESE 0 - 1/8 (0.015 mi.)	A1	8
Site ID: 31432				
Status: Active				
Status: Pending				
CAMDEN LUTHERAN HOUS	FRONT ST & ELM ST	S 1/8 - 1/4 (0.211 mi.)	H31	70
Site ID: 53732				
Status: Active				
RIVERFRONT STATE PRI	DELAWARE AVE & ELM S	SSW 1/8 - 1/4 (0.214 mi.)	G32	74
Site ID: 10354				
Status: Active				
PALKO CONTINENTAL	5 LINDEN ST	SSW 1/4 - 1/2 (0.346 mi.)	49	107
Site ID: 53109				
Status: Active				
NORTH FRONT ST ASSOC	308 322 FRONT ST	S 1/4 - 1/2 (0.404 mi.)	M61	144
Site ID: 60259				
Status: Active				
GENERAL ELECTRIC BUI	FRONT ST & COOPER ST	S 1/2 - 1 (0.502 mi.)	S80	197
Site ID: 47961				
Status: Active				
CAMDEN TOWN CENTER	COOPER ST & RIVERSID	SSW 1/2 - 1 (0.516 mi.)	81	197
Site ID: 573991				
Status: Active				
GENERAL ELECTRIC CO	1 MARKET ST	SSW 1/2 - 1 (0.554 mi.)	83	198
Site ID: 81377				
Status: Active				
URBAN PARK	4 AQUARIUM DR	SSW 1/2 - 1 (0.632 mi.)	88	205

EXECUTIVE SUMMARY

Site ID: 482288 Status: Active				
FERRY TERMINAL BUILD	2 AQUARIUM DR	SSW 1/2 - 1 (0.667 mi.)	91	208
Site ID: 482287 Status: Active				
ADVENTURE AQUARIUM	1 AQUARIUM DR	SSW 1/2 - 1 (0.749 mi.)	101	228
Site ID: 14377 Status: Active				
CAMDEN CENTRAL WATER	RIVERSIDE DR & DELAW	SSW 1/2 - 1 (0.764 mi.)	X106	248
Site ID: 482500 Status: Closed				
DELAWARE RIVER PORT	FEDERAL ST & DELAWAR	SSW 1/2 - 1 (0.776 mi.)	X110	249
Site ID: 82237 Status: Closed				
PHILADELPHIA 76ERS P	55 HARBOUR BLVD	S 1/2 - 1 (0.934 mi.)	118	267
Site ID: 530400 Status: Active				

NJ HWS RE-EVAL: The locations were removed from the Known Contaminated Sites list for a variety of reasons. Some of the sites were taken off the list because they were inactive, some were not assigned a case worker and some were no longer contaminated. Inspectors from the DEP are now undertaking a full re-evaluation of each of the locations statewide. That includes visual and environmental tests to see whether contamination still exists.

A review of the NJ HWS RE-EVAL list, as provided by EDR, and dated 09/20/2007 has revealed that there are 3 NJ HWS RE-EVAL sites within approximately 1 mile of the target property.

<u>Equal/Higher Elevation</u>	<u>Address</u>	<u>Direction / Distance</u>	<u>Map ID</u>	<u>Page</u>
POETS ROW SANITARY L Facility Status: Assigned to Lead Bureau.	1000 5TH ST N	E 1/4 - 1/2 (0.299 mi.)	L45	103
SYLVIAS RESTAURANT Facility Status: Assigned to RPIU. Under Investigation.	FEDERAL & 5TH STS NW	S 1/2 - 1 (0.767 mi.)	Y109	249
<u>Lower Elevation</u>	<u>Address</u>	<u>Direction / Distance</u>	<u>Map ID</u>	<u>Page</u>
EVERGREEN PRODUCTS Facility Status: Assigned to RPIU. Under Investigation.	948 N FRONT ST	ESE 0 - 1/8 (0.015 mi.)	A1	8

State and tribal leaking storage tank lists

NJ LUST: A listing of regulated Underground Storage Tanks that have a cleanup underway.

A review of the NJ LUST list, as provided by EDR, and dated 05/23/2017 has revealed that there are 3 NJ LUST sites within approximately 0.5 miles of the target property.

<u>Equal/Higher Elevation</u>	<u>Address</u>	<u>Direction / Distance</u>	<u>Map ID</u>	<u>Page</u>
COOPERS POYNT ELEMEN	3RD & STATE STS	SE 1/8 - 1/4 (0.188 mi.)	F25	59

EXECUTIVE SUMMARY

Case Id: 027194
 NE STATE & 7TH STREE NE STATE & 7TH STS ESE 1/4 - 1/2 (0.500 mi.) R76 176
 Case Id: 265220

<u>Lower Elevation</u>	<u>Address</u>	<u>Direction / Distance</u>	<u>Map ID</u>	<u>Page</u>
RIVERFRONT STATE PRI Case Id: 015986	DELAWARE & ELM ST	SSW 1/8 - 1/4 (0.214 mi.)	G33	80

NJ HIST LUST: This listing is no longer updated or maintained by the DEP.

A review of the NJ HIST LUST list, as provided by EDR, and dated 09/17/2002 has revealed that there are 11 NJ HIST LUST sites within approximately 0.5 miles of the target property.

<u>Equal/Higher Elevation</u>	<u>Address</u>	<u>Direction / Distance</u>	<u>Map ID</u>	<u>Page</u>
115 TO 121 MAIN STRE Facility Status: Site Issued Letter of No Further Action for Area(s) Of Concern	115 TO 121 MAIN ST	S 1/8 - 1/4 (0.132 mi.)	D16	42
COOPER POINT SCHOOL Case Id: 98-03-10-1635-16 Facility Status: Assigned to a Program	3RD & STATE STS	SE 1/8 - 1/4 (0.188 mi.)	F24	59
R & J BROTHERS Case Id: 98-09-18-1409-43 Facility Status: Site Issued Letter of No Further Action for Area(s) Of Concern	307 STATE STREET	SE 1/8 - 1/4 (0.195 mi.)	F27	63
HOLY NAME CHURCH Facility Status: Site Issued Letter of No Further Action for Area(s) Of Concern	719 NORTH 5TH ST	SE 1/4 - 1/2 (0.321 mi.)	48	107
RUTGERS UNIVERSITY-C Case Id: 90-09-05-1417 Facility Status: Site Issued Letter of No Further Action for Area(s) Of Concern	NW4 AND LINDEN STREE	SSE 1/4 - 1/2 (0.392 mi.)	57	133
RUTGERS UNIVERSITY C Facility Status: Site Issued Letter of No Further Action for Area(s) Of Concern	3RD & PENN STREET	S 1/4 - 1/2 (0.455 mi.)	Q71	174
RUTGERS UNIVERSITY-C Case Id: 92-07-06-1429 Facility Status: Site Issued Letter of No Further Action for Area(s) Of Concern	5TH & PENN ST-LAW LI	S 1/4 - 1/2 (0.473 mi.)	Q72	175
RUTGERS UNIVERSITY Case Id: 97-05-05-1751-07 Facility Status: Case Awaiting Assignment	4TH & PENN ST	SSE 1/4 - 1/2 (0.491 mi.)	74	176
<u>Lower Elevation</u>	<u>Address</u>	<u>Direction / Distance</u>	<u>Map ID</u>	<u>Page</u>
AMERICAN DREDGING CO Case Id: 92-12-02-1648 Facility Status: Case Awaiting Assignment	BEECH & ERIE ST	SW 1/8 - 1/4 (0.140 mi.)	C18	49
PALKO CONTINENTAL Case Id: 92-03-09-0915 Facility Status: Site Issued Letter of No Further Action for Area(s) Of Concern	5 LINDEN ST	SSW 1/4 - 1/2 (0.346 mi.)	49	107
DELAWARE RIVER PORT Case Id: 92-04-07-1709 Facility Status: Assigned to a Program	5TH ST & ELM ST	SW 1/4 - 1/2 (0.349 mi.)	50	114

EXECUTIVE SUMMARY

State and tribal registered storage tank lists

NJ UST: The Underground Storage Tank database contains registered USTs. USTs are regulated under Subtitle I of the Resource Conservation and Recovery Act (RCRA). The data come from the Department of Environmental Protection & Energy's UST Data.

A review of the NJ UST list, as provided by EDR, and dated 05/08/2017 has revealed that there are 6 NJ UST sites within approximately 0.25 miles of the target property.

<u>Equal/Higher Elevation</u>	<u>Address</u>	<u>Direction / Distance</u>	<u>Map ID</u>	<u>Page</u>
RICHARD RUGGIERO Facility Id: 030852 Tank Status: Removed	115-121 MAIN ST	SSE 0 - 1/8 (0.121 mi.)	D13	39
WEEKS MARINE INC Facility Id: 004962 Tank Status: Removed	901 BEACH ST	SSW 1/8 - 1/4 (0.139 mi.)	C17	43
COOPERS POYNT ELEMEN Facility Id: 027194 Tank Status: Removed	3RD & STATE STS	SE 1/8 - 1/4 (0.188 mi.)	F25	59
R&J BROTHERS Facility Id: 032224 Tank Status: Abandoned in Place	307 STATE ST	SE 1/8 - 1/4 (0.195 mi.)	F28	63

<u>Lower Elevation</u>	<u>Address</u>	<u>Direction / Distance</u>	<u>Map ID</u>	<u>Page</u>
CAMDEN LUTHERAN HOUS Facility Id: 022233 Tank Status: Removed	FRONT & ELM STS	S 1/8 - 1/4 (0.211 mi.)	H30	70
RIVERFRONT STATE PRI Facility Id: 015986 Tank Status: Removed	DELAWARE & ELM ST	SSW 1/8 - 1/4 (0.214 mi.)	G33	80

State and tribal institutional control / engineering control registries

NJ ENG CONTROLS: Legal Document that restricts the use of contaminated property; holds owner(s) to the regulatory/statutory requirements for cleanup.

A review of the NJ ENG CONTROLS list, as provided by EDR, and dated 02/28/2017 has revealed that there are 2 NJ ENG CONTROLS sites within approximately 0.5 miles of the target property.

<u>Equal/Higher Elevation</u>	<u>Address</u>	<u>Direction / Distance</u>	<u>Map ID</u>	<u>Page</u>
BENJAMIN FRANKLIN BR Site ID: 10410	BEN FRANKLIN BRG PLZ	SE 1/4 - 1/2 (0.378 mi.)	N52	117
<u>Lower Elevation</u>	<u>Address</u>	<u>Direction / Distance</u>	<u>Map ID</u>	<u>Page</u>
CAMDEN LUTHERAN HOUS Site ID: 53732	FRONT ST & ELM ST	S 1/8 - 1/4 (0.211 mi.)	H31	70

EXECUTIVE SUMMARY

NJ INST CONTROL: Sites where engineering and/or institutional controls remain in place as part of a remedial action to address soil and/or groundwater contamination. These restrictions ensure protection of human health and the environment as long as they are maintained.

A review of the NJ INST CONTROL list, as provided by EDR, and dated 02/28/2017 has revealed that there are 6 NJ INST CONTROL sites within approximately 0.5 miles of the target property.

<u>Equal/Higher Elevation</u>	<u>Address</u>	<u>Direction / Distance</u>	<u>Map ID</u>	<u>Page</u>
POETS ROW IND PK Facility Id: 200385	201 ERIE ST	E 0 - 1/8 (0.093 mi.)	B10	32
CAMDEN CITY SCH DIST Facility Id: 10303	201 STATE ST	SSE 0 - 1/8 (0.123 mi.)	E15	41
KNOX GELATIN IN SLF Facility Id: 65054	BYRON ST & N 5TH ST	E 1/4 - 1/2 (0.303 mi.)	L46	103
BENJAMIN FRANKLIN BR Facility Id: 10410	BEN FRANKLIN BRG PLZ	SE 1/4 - 1/2 (0.378 mi.)	N52	117
CAMDEN CNTY DEPT OF Facility Id: 412120	1000 N 6TH ST	E 1/4 - 1/2 (0.433 mi.)	P69	169
<u>Lower Elevation</u>	<u>Address</u>	<u>Direction / Distance</u>	<u>Map ID</u>	<u>Page</u>
RIVERFRONT STATE PRI Facility Id: 10354	DELAWARE AVE & ELM S	SSW 1/8 - 1/4 (0.214 mi.)	G32	74

State and tribal voluntary cleanup sites

NJ VCP: Through the VCP, responsible parties, developers, local officials, or individuals may work with the department to remediate non-priority contaminated sites that pose no immediate threat to human health or the environment.

A review of the NJ VCP list, as provided by EDR, and dated 08/29/2016 has revealed that there are 13 NJ VCP sites within approximately 0.5 miles of the target property.

<u>Equal/Higher Elevation</u>	<u>Address</u>	<u>Direction / Distance</u>	<u>Map ID</u>	<u>Page</u>
POET'S ROW INDUSTRIA Incident Number: 04-12-23-1018-33	201 ERIE ST	E 0 - 1/8 (0.093 mi.)	B9	31
820-826 NORTH 3RD ST Incident Number: 02-08-07-0203-16	820-826 N 3RD ST & 3	SE 1/8 - 1/4 (0.171 mi.)	F20	50
GRACE HOUSING PROJEC Incident Number: 02-10-23-0019-21	330-332 GRANT ST	SE 1/8 - 1/4 (0.195 mi.)	F26	63
BPUM IMPACT CORP/KNO Incident Number: 95-09-14-1206-47A	4TH & ERIE STS	E 1/8 - 1/4 (0.230 mi.)	I35	83
KNOX GELATIN (FORMER Incident Number: 95-09-14-1206-47	4TH & ERIE STS	E 1/8 - 1/4 (0.230 mi.)	I37	86
NORTHGATE II APARTME Incident Number: 05-06-07-1139-18	SE 5TH ST & ELM ST	SE 1/4 - 1/2 (0.378 mi.)	N55	130
7TH STREET POLICE ST Incident Number: 02-12-20-0037-46	NE STATE ST @ 7TH ST	ESE 1/4 - 1/2 (0.500 mi.)	R78	179
<u>Lower Elevation</u>	<u>Address</u>	<u>Direction / Distance</u>	<u>Map ID</u>	<u>Page</u>
EVERGREEN PRODUCTS	948 N FRONT ST	ESE 0 - 1/8 (0.015 mi.)	A2	11

EXECUTIVE SUMMARY

Incident Number: 95-11-09-1057-29				
CAMDEN SHIP REPAIR	100 ERIE ST	E 0 - 1/8 (0.024 mi.)	A5	15
Incident Number: 01-08-07-0851-24				
CAMDEN BALLPARK	DELAWARE AVENUE & PE	SSW 1/4 - 1/2 (0.287 mi.)	K42	98
Incident Number: 00-05-30-1224-48				
PALKO CONTINENTAL	5 LINDEN ST	SSW 1/4 - 1/2 (0.346 mi.)	49	107
Incident Number: 00-09-30-0007-55				
ABC BARREL COMPANY	314-322 N FRONT ST	S 1/4 - 1/2 (0.409 mi.)	O62	147
Incident Number: 95-09-14-1206-53				
ABC BARRELL COMPANY	314-322 N FRONT ST	S 1/4 - 1/2 (0.409 mi.)	O63	147
Incident Number: 95-09-14-1206-53A				

State and tribal Brownfields sites

NJ BROWNFIELDS: Brownfields are identified as former or current commercial or industrial use sites that are presently vacant or underutilized, on which there is suspected to have been a discharge of a contamination to the soil or groundwater at concentrations greater than applicable cleanup criteria.

A review of the NJ BROWNFIELDS list, as provided by EDR, and dated 04/18/2017 has revealed that there are 18 NJ BROWNFIELDS sites within approximately 0.5 miles of the target property.

<u>Equal/Higher Elevation</u>	<u>Address</u>	<u>Direction / Distance</u>	<u>Map ID</u>	<u>Page</u>
POETS ROW IND PK PStatus: DEP Case	201 ERIE ST	E 0 - 1/8 (0.093 mi.)	B10	32
WEEKS MARINE INC PStatus: DEP Case	901 BEACH ST	SSW 1/8 - 1/4 (0.139 mi.)	C17	43
820 826 3RD STREET PStatus: DEP Case	820 826 3RD ST N	SE 1/8 - 1/4 (0.173 mi.)	F21	50
COOPERS POYNT ELEMEN PStatus: DEP Case	3RD & STATE STS	SE 1/8 - 1/4 (0.188 mi.)	F25	59
R&J BROTHERS PStatus: DEP Case	307 STATE ST	SE 1/8 - 1/4 (0.195 mi.)	F28	63
KNOX GELATIN INCORPO PStatus: DEP Case	ERIE ST & 4TH ST	E 1/8 - 1/4 (0.230 mi.)	I36	84
GRACE HOUSING PROJEC PStatus: DEP Case	YORK ST & 4TH ST	ESE 1/8 - 1/4 (0.233 mi.)	J38	86
POETS ROW SANITARY L PStatus: DEP Case	1000 5TH ST	E 1/4 - 1/2 (0.305 mi.)	L47	104
APARTMENT BUILDING PStatus: DEP Case	5TH ST & ELM ST	SE 1/4 - 1/2 (0.378 mi.)	N56	131
7TH STREET POLICE ST PStatus: Incomplete	NE STATE & 7TH STREE	ESE 1/4 - 1/2 (0.500 mi.)	R77	177
<u>Lower Elevation</u>	<u>Address</u>	<u>Direction / Distance</u>	<u>Map ID</u>	<u>Page</u>
EVERGREEN PRODUCTS	948 N FRONT ST	ESE 0 - 1/8 (0.015 mi.)	A1	8

EXECUTIVE SUMMARY

PStatus: Incomplete					
CAMDEN SHIP REPAIR C	POINT ST & ERIE ST	NNE 0 - 1/8 (0.048 mi.)	6	19	
PStatus: DEP Case					
CAMDEN LUTHERAN HOUS	FRONT ST & ELM ST	S 1/8 - 1/4 (0.211 mi.)	H31	70	
PStatus: DEP Case					
RIVERFRONT STATE PRI	DELAWARE AVE & ELM S	SSW 1/8 - 1/4 (0.214 mi.)	G32	74	
PStatus: DEP Case					
CAMPBELL SOUP COMPAN	DELAWARE AVE & PEARL	SSW 1/4 - 1/2 (0.287 mi.)	K41	95	
PStatus: DEP Case					
PALKO CONTINENTAL	5 LINDEN ST	SSW 1/4 - 1/2 (0.346 mi.)	49	107	
PStatus: DEP Case					
NORTH FRONT ST ASSOC	308 322 FRONT ST	S 1/4 - 1/2 (0.404 mi.)	M61	144	
PStatus: DEP Case					
ABC (AABCO) BARREL C	308-312 N FRONT ST	S 1/4 - 1/2 (0.412 mi.)	O65	155	
PStatus: Incomplete					

ADDITIONAL ENVIRONMENTAL RECORDS

Local Brownfield lists

US BROWNFIELDS: The EPA's listing of Brownfields properties from the Cleanups in My Community program, which provides information on Brownfields properties for which information is reported back to EPA, as well as areas served by Brownfields grant programs.

A review of the US BROWNFIELDS list, as provided by EDR, and dated 06/19/2017 has revealed that there are 10 US BROWNFIELDS sites within approximately 0.5 miles of the target property.

<u>Equal/Higher Elevation</u>	<u>Address</u>	<u>Direction / Distance</u>	<u>Map ID</u>	<u>Page</u>
EVERGREEN PRODUCTS	SECOND AND ERIE STRE	E 0 - 1/8 (0.080 mi.)	B7	21
KNOX GELATIN - BPUM	BTWN 2ND AND 3RD STS	E 0 - 1/8 (0.093 mi.)	B8	26
FORMER CONRAIL TREST	VINE, FRONT, STATE &	SSE 1/8 - 1/4 (0.174 mi.)	22	53
KNOX GELATIN - KNOX	BTWN 3RD AND 5TH STS	ESE 1/4 - 1/2 (0.270 mi.)	J40	90
KNOX GELATIN	BOUNDED BY 3RD, 6TH,	E 1/4 - 1/2 (0.289 mi.)	43	98
320 N. 2ND STREET	320 N. 2ND STREET	S 1/4 - 1/2 (0.398 mi.)	M59	134
KNOX GELATIN - ABBON	1037-39 & 1095 N 6TH	ENE 1/4 - 1/2 (0.432 mi.)	P67	164
<u>Lower Elevation</u>	<u>Address</u>	<u>Direction / Distance</u>	<u>Map ID</u>	<u>Page</u>
120 LINDEN STREET	120 LINDEN STREET	S 1/4 - 1/2 (0.372 mi.)	M51	115
ABC BARREL FACILITY	324-330 NORTH FRONT	S 1/4 - 1/2 (0.403 mi.)	M60	142
AABCO BARREL SITE (A	308 NORTH FRONT STRE	S 1/4 - 1/2 (0.412 mi.)	O64	150

Other Ascertainable Records

RCRA NonGen / NLR: RCRAInfo is EPA's comprehensive information system, providing access to data supporting the Resource Conservation and Recovery Act (RCRA) of 1976 and the Hazardous and Solid Waste Amendments (HSWA)

EXECUTIVE SUMMARY

of 1984. The database includes selective information on sites which generate, transport, store, treat and/or dispose of hazardous waste as defined by the Resource Conservation and Recovery Act (RCRA). Non-Generators do not presently generate hazardous waste.

A review of the RCRA NonGen / NLR list, as provided by EDR, and dated 12/12/2016 has revealed that there are 3 RCRA NonGen / NLR sites within approximately 0.25 miles of the target property.

<u>Lower Elevation</u>	<u>Address</u>	<u>Direction / Distance</u>	<u>Map ID</u>	<u>Page</u>
NJ DEP BER REGION II	944 N FRONT ST	ESE 0 - 1/8 (0.016 mi.)	A3	11
EVERGREEN PRODUCTS S	944-952 N. FRONT STR	ESE 0 - 1/8 (0.016 mi.)	A4	12
STATE OF NJ DEPT OF	DELAWARE AVE & ELM S	SSW 1/8 - 1/4 (0.214 mi.)	G34	82

FUSRAP: DOE established the Formerly Utilized Sites Remedial Action Program (FUSRAP) in 1974 to remediate sites where radioactive contamination remained from Manhattan Project and early U.S. Atomic Energy Commission (AEC) operations.

A review of the FUSRAP list, as provided by EDR, and dated 12/23/2016 has revealed that there is 1 FUSRAP site within approximately 1 mile of the target property.

<u>Equal/Higher Elevation</u>	<u>Address</u>	<u>Direction / Distance</u>	<u>Map ID</u>	<u>Page</u>
SHARPLES CORP.	201 SPRING GARDEN ST	WNW 1/2 - 1 (0.967 mi.)	120	270

NJ ISRA: The ISRA process begins with determining if the Act applies to your type of business and transaction. The provisions of ISRA only apply to industrial establishments. What is an industrial establishment? The term "industrial establishment" refers to the type of business operations and transactions that would subject a facility to review under ISRA. An industrial establishment must meet each of the following three criteria: The place of business or real property at which such business is conducted, having a North American Industry Classification System (NAICS) code listed in N.J.A.C. 7:26 B - Appendix C subject to the specified exceptions and limitations. The place of business must have been engaged in operations on or after December 31, 1983; and The place of business must involve the generation, manufacture, refining, transportation, treatment, storage, handling, or disposal of hazardous substances or hazardous wastes.

A review of the NJ ISRA list, as provided by EDR, and dated 04/10/2017 has revealed that there is 1 NJ ISRA site within approximately 0.5 miles of the target property.

<u>Lower Elevation</u>	<u>Address</u>	<u>Direction / Distance</u>	<u>Map ID</u>	<u>Page</u>
PALKO CONTINENTAL	5 LINDEN ST	SSW 1/4 - 1/2 (0.346 mi.)	49	107
Pi Number: 020942				
Case Status: Waiver from ECRA/ISRA				

EDR HIGH RISK HISTORICAL RECORDS

EDR Exclusive Records

EDR MGP: The EDR Proprietary Manufactured Gas Plant Database includes records of coal gas plants (manufactured gas plants) compiled by EDR's researchers. Manufactured gas sites were used in the United States from the 1800's to 1950's to produce a gas that could be distributed and used as fuel. These plants used whale oil, rosin, coal, or a mixture of coal, oil, and water that also produced a significant amount of waste.

EXECUTIVE SUMMARY

Many of the byproducts of the gas production, such as coal tar (oily waste containing volatile and non-volatile chemicals), sludges, oils and other compounds are potentially hazardous to human health and the environment. The byproduct from this process was frequently disposed of directly at the plant site and can remain or spread slowly, serving as a continuous source of soil and groundwater contamination.

A review of the EDR MGP list, as provided by EDR, has revealed that there is 1 EDR MGP site within approximately 1 mile of the target property.

<u>Lower Elevation</u>	<u>Address</u>	<u>Direction / Distance</u>	<u>Map ID</u>	<u>Page</u>
NORTHERN LIBERTIES G	LAUREL AND CANAL STR	NW 1/2 - 1 (0.802 mi.)	114	254

EDR Hist Auto: EDR has searched selected national collections of business directories and has collected listings of potential gas station/filling station/service station sites that were available to EDR researchers. EDR's review was limited to those categories of sources that might, in EDR's opinion, include gas station/filling station/service station establishments. The categories reviewed included, but were not limited to gas, gas station, gasoline station, filling station, auto, automobile repair, auto service station, service station, etc. This database falls within a category of information EDR classifies as "High Risk Historical Records", or HRHR. EDR's HRHR effort presents unique and sometimes proprietary data about past sites and operations that typically create environmental concerns, but may not show up in current government records searches.

A review of the EDR Hist Auto list, as provided by EDR, has revealed that there are 2 EDR Hist Auto sites within approximately 0.125 miles of the target property.

<u>Equal/Higher Elevation</u>	<u>Address</u>	<u>Direction / Distance</u>	<u>Map ID</u>	<u>Page</u>
SAMS GENERAL AUTO RE	111 MAIN ST	SSE 0 - 1/8 (0.122 mi.)	D14	41
<u>Lower Elevation</u>	<u>Address</u>	<u>Direction / Distance</u>	<u>Map ID</u>	<u>Page</u>
CHICKS MOBILE TRUCK	40 STATE ST 73S	SW 0 - 1/8 (0.104 mi.)	C12	39

EDR Hist Cleaner: EDR has searched selected national collections of business directories and has collected listings of potential dry cleaner sites that were available to EDR researchers. EDR's review was limited to those categories of sources that might, in EDR's opinion, include dry cleaning establishments. The categories reviewed included, but were not limited to dry cleaners, cleaners, laundry, laundromat, cleaning/laundry, wash & dry etc. This database falls within a category of information EDR classifies as "High Risk Historical Records", or HRHR. EDR's HRHR effort presents unique and sometimes proprietary data about past sites and operations that typically create environmental concerns, but may not show up in current government records searches.

A review of the EDR Hist Cleaner list, as provided by EDR, has revealed that there is 1 EDR Hist Cleaner site within approximately 0.125 miles of the target property.

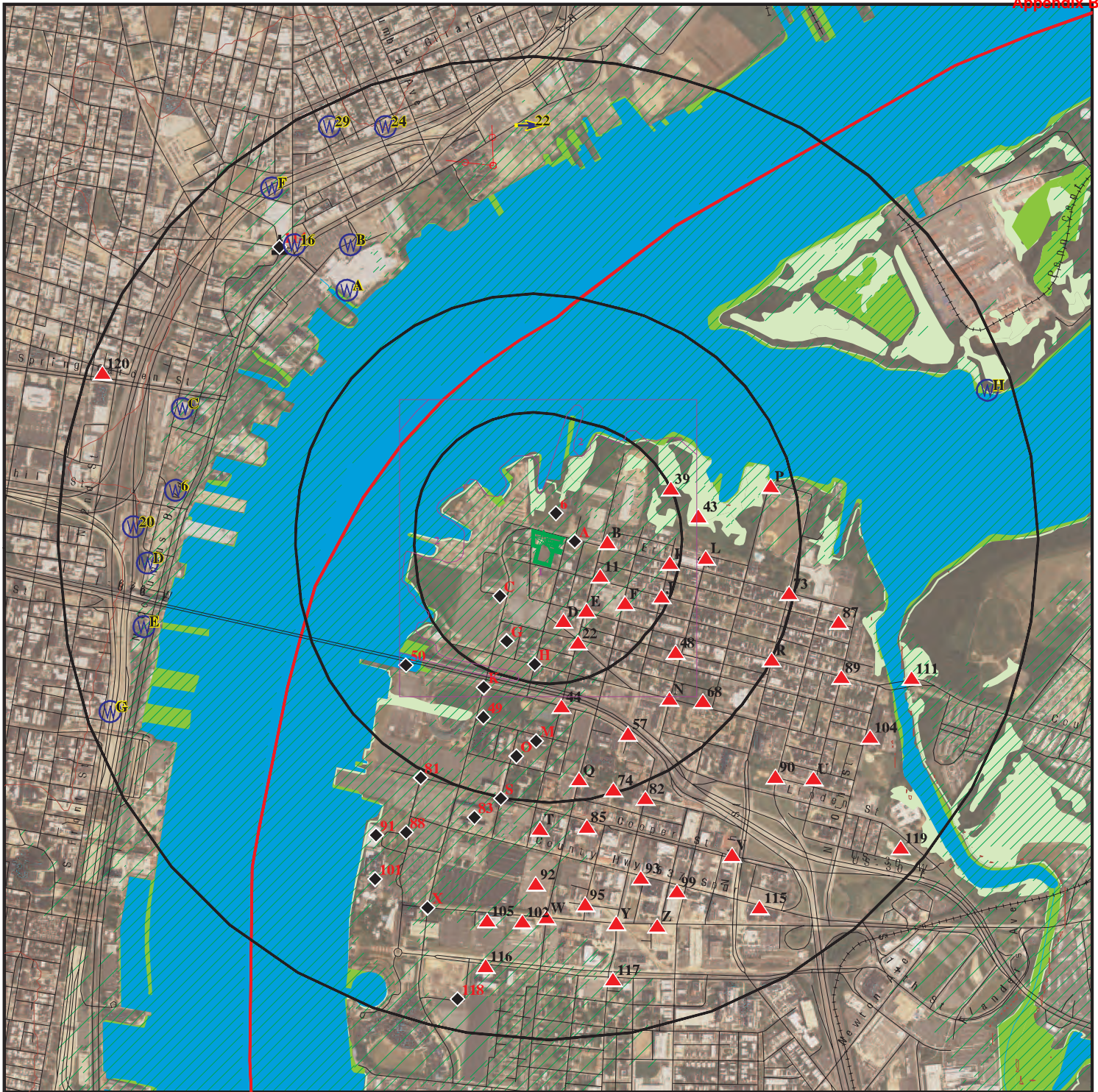
<u>Equal/Higher Elevation</u>	<u>Address</u>	<u>Direction / Distance</u>	<u>Map ID</u>	<u>Page</u>
TERZIAN RICHD A	904 N 2ND	ESE 0 - 1/8 (0.098 mi.)	11	39

EXECUTIVE SUMMARY

Due to poor or inadequate address information, the following sites were not mapped. Count: 22 records.

<u>Site Name</u>	<u>Database(s)</u>
SUNOCO 0004-5542	NJ SHWS, NJ HIST HWS, NJ LUST, NJ INST CONTROL, NJ BROWNFIELDS, NJ Release, NJ GW CONTAM AREAS SEMS-ARCHIVE, PRP
PENNSYLVANIA ENGINEERING HOWARD ST ADMIRAL WILSON DBA CAMDEN CITGO	NJ SHWS, NJ HIST HWS, NJ LUST, NJ UST
CHESTNUT ST CONTEMPORARY GRAPHIC SOLUTIONS @ C	NJ SHWS, NJ HIST HWS NJ SHWS, NJ ENG CONTROLS, NJ ISRA NJ SHWS, NJ Release
3RD STREET FIRE STATION	NJ VCP
5TH & MARTIN LUTHER KING BOULEVARD	NJ VCP
FILLMORE STREET NEW HOMES	NJ VCP
CRA-WS0012 RAILROAD AVENUE NEW HOM	NJ VCP
BPUM PORTION KNOX INDUSTRIAL SITE	NJ VCP
MICKLE TOWER APARTMENT COMPLEX	NJ VCP
FORMER CONRAIL SITE	NJ VCP, NJ Release
FORMER NICK'S AUTO PARTS INC	NJ VCP
SEVENTH AND LINDEN STREET	NJ VCP
NEW KENSINGTON HIGH SCH	PA VCP
RICCIARDI & SONS CO INC AL	SEMS-ARCHIVE, RCRA NonGen / NLR
MARINE SAFETY OFFICE-PHILA (USCG)	SEMS-ARCHIVE
EUNICE LAZIN	PA LUST
B & G FOREIGN & SPORTS CARS	PA LUST NJ Release NJ Release

OVERVIEW MAP - 5067542.21S



Target Property

Sites at elevations higher than or equal to the target property

Sites at elevations lower than the target property

Manufactured Gas Plants

National Priority List Sites

Dept. Defense Sites

Indian Reservations BIA

County Boundary

Power transmission lines

100-year flood zone

500-year flood zone

National Wetland Inventory

State Wetlands

Upgradient Area
















This report includes Interactive Map Layers to display and/or hide map information. The legend includes only those icons for the default map view.

SITE NAME: Erie Street/Point Street
 ADDRESS: Erie Street/Point Street
 Camden NJ 08102
 LAT/LONG: 39.955792 / 75.124459

CLIENT: J M Sorge, Inc.
 CONTACT: Diana Lennon
 INQUIRY #: 5067542.21s
 DATE: October 04, 2017 11:30 am



-  Target Property
-  Sites at elevations higher than or equal to the target property
-  Sites at elevations lower than the target property
-  Manufactured Gas Plants
-  Sensitive Receptors
-  National Priority List Sites
-  Dept. Defense Sites

-  Indian Reservations BIA
-  County Boundary
-  100-year flood zone
-  500-year flood zone
-  National Wetland Inventory
-  State Wetlands

This report includes Interactive Map Layers to display and/or hide map information. The legend includes only those icons for the default map view.

SITE NAME: Erie Street/Point Street
 ADDRESS: Erie Street/Point Street
 Camden NJ 08102
 LAT/LONG: 39.955792 / 75.124459

CLIENT: J M Sorge, Inc.
 CONTACT: Diana Lennon
 INQUIRY #: 5067542.21s
 DATE: October 04, 2017 11:37 am

MAP FINDINGS SUMMARY

Database	Search Distance (Miles)	Target Property	< 1/8	1/8 - 1/4	1/4 - 1/2	1/2 - 1	> 1	Total Plotted
STANDARD ENVIRONMENTAL RECORDS								
<i>Federal NPL site list</i>								
NPL	1.000		0	0	0	0	NR	0
Proposed NPL	1.000		0	0	0	0	NR	0
NPL LIENS	0.001		0	NR	NR	NR	NR	0
<i>Federal Delisted NPL site list</i>								
Delisted NPL	1.000		0	0	0	0	NR	0
<i>Federal CERCLIS list</i>								
FEDERAL FACILITY	0.500		0	0	0	NR	NR	0
SEMS	0.500		1	0	0	NR	NR	1
<i>Federal CERCLIS NFRAP site list</i>								
SEMS-ARCHIVE	0.500		0	1	1	NR	NR	2
<i>Federal RCRA CORRACTS facilities list</i>								
CORRACTS	1.000		0	0	0	1	NR	1
<i>Federal RCRA non-CORRACTS TSD facilities list</i>								
RCRA-TSDF	0.500		0	0	0	NR	NR	0
<i>Federal RCRA generators list</i>								
RCRA-LQG	0.250		0	0	NR	NR	NR	0
RCRA-SQG	0.250		0	0	NR	NR	NR	0
RCRA-CESQG	0.250		0	0	NR	NR	NR	0
<i>Federal institutional controls / engineering controls registries</i>								
LUCIS	0.500		0	0	0	NR	NR	0
US ENG CONTROLS	0.500		0	0	0	NR	NR	0
US INST CONTROL	0.500		0	0	0	NR	NR	0
<i>Federal ERNS list</i>								
ERNS	0.001		0	NR	NR	NR	NR	0
<i>State- and tribal - equivalent NPL</i>								
PA SHWS	1.000		0	0	0	0	NR	0
<i>State- and tribal - equivalent CERCLIS</i>								
NJ SHWS	1.000		3	6	11	38	NR	58
NJ HWS RE-EVAL	1.000		1	0	1	1	NR	3
NJ HIST HWS	0.001		0	NR	NR	NR	NR	0
<i>State and tribal landfill and/or solid waste disposal site lists</i>								
NJ SWF/LF	0.500		0	0	0	NR	NR	0
PA SWF/LF	0.500		0	0	0	NR	NR	0

MAP FINDINGS SUMMARY

Database	Search Distance (Miles)	Target Property	< 1/8	1/8 - 1/4	1/4 - 1/2	1/2 - 1	> 1	Total Plotted
State and tribal leaking storage tank lists								
NJ LUST	0.500		0	2	1	NR	NR	3
PA LUST	0.500		0	0	0	NR	NR	0
INDIAN LUST	0.500		0	0	0	NR	NR	0
NJ HIST LUST	0.500		0	4	7	NR	NR	11
State and tribal registered storage tank lists								
FEMA UST	0.250		0	0	NR	NR	NR	0
NJ UST	0.250		1	5	NR	NR	NR	6
PA UST	0.250		0	0	NR	NR	NR	0
NJ MAJOR FACILITIES	0.500		0	0	0	NR	NR	0
INDIAN UST	0.250		0	0	NR	NR	NR	0
State and tribal institutional control / engineering control registries								
NJ ENG CONTROLS	0.500		0	1	1	NR	NR	2
PA ENG CONTROLS	0.500		0	0	0	NR	NR	0
NJ INST CONTROL	0.500		2	1	3	NR	NR	6
PA INST CONTROL	0.500		0	0	0	NR	NR	0
State and tribal voluntary cleanup sites								
NJ VCP	0.500		3	4	6	NR	NR	13
INDIAN VCP	0.500		0	0	0	NR	NR	0
PA VCP	0.500		0	0	0	NR	NR	0
NJ PF	1.000		0	0	0	0	NR	0
State and tribal Brownfields sites								
NJ BROWNFIELDS	0.500		3	8	7	NR	NR	18
PA BROWNFIELDS	0.500		0	0	0	NR	NR	0
ADDITIONAL ENVIRONMENTAL RECORDS								
Local Brownfield lists								
US BROWNFIELDS	0.500		2	1	7	NR	NR	10
Local Lists of Landfill / Solid Waste Disposal Sites								
NJ SWRCY	0.500		0	0	0	NR	NR	0
NJ HIST LF	0.500		0	0	0	NR	NR	0
PA HIST LF	0.500		0	0	0	NR	NR	0
INDIAN ODI	0.500		0	0	0	NR	NR	0
DEBRIS REGION 9	0.500		0	0	0	NR	NR	0
ODI	0.500		0	0	0	NR	NR	0
IHS OPEN DUMPS	0.500		0	0	0	NR	NR	0
Local Lists of Hazardous waste / Contaminated Sites								
NJ NJEMS	0.001		0	NR	NR	NR	NR	0
US HIST CDL	0.001		0	NR	NR	NR	NR	0

MAP FINDINGS SUMMARY

Database	Search Distance (Miles)	Target Property	< 1/8	1/8 - 1/4	1/4 - 1/2	1/2 - 1	> 1	Total Plotted
US CDL	0.001		0	NR	NR	NR	NR	0
Local Land Records								
NJ LIENS	0.001		0	NR	NR	NR	NR	0
LIENS 2	0.001		0	NR	NR	NR	NR	0
Records of Emergency Release Reports								
HMIRS	0.001		0	NR	NR	NR	NR	0
NJ SPILLS	0.001		0	NR	NR	NR	NR	0
NJ Release	0.001		0	NR	NR	NR	NR	0
PA SPILLS	0.001		0	NR	NR	NR	NR	0
NJ SPILLS 90	0.001		0	NR	NR	NR	NR	0
NJ SPILLS 80	0.001		0	NR	NR	NR	NR	0
Other Ascertainable Records								
RCRA NonGen / NLR	0.250		2	1	NR	NR	NR	3
FUDS	1.000		0	0	0	0	NR	0
DOD	1.000		0	0	0	0	NR	0
SCRD DRYCLEANERS	0.500		0	0	0	NR	NR	0
US FIN ASSUR	0.001		0	NR	NR	NR	NR	0
EPA WATCH LIST	0.001		0	NR	NR	NR	NR	0
2020 COR ACTION	0.250		0	0	NR	NR	NR	0
TSCA	0.001		0	NR	NR	NR	NR	0
TRIS	0.001		0	NR	NR	NR	NR	0
SSTS	0.001		0	NR	NR	NR	NR	0
ROD	1.000		0	0	0	0	NR	0
RMP	0.001		0	NR	NR	NR	NR	0
RAATS	0.001		0	NR	NR	NR	NR	0
PRP	0.001		0	NR	NR	NR	NR	0
PADS	0.001		0	NR	NR	NR	NR	0
ICIS	0.001		0	NR	NR	NR	NR	0
FTTS	0.001		0	NR	NR	NR	NR	0
MLTS	0.001		0	NR	NR	NR	NR	0
COAL ASH DOE	0.001		0	NR	NR	NR	NR	0
COAL ASH EPA	0.500		0	0	0	NR	NR	0
PCB TRANSFORMER	0.001		0	NR	NR	NR	NR	0
RADINFO	0.001		0	NR	NR	NR	NR	0
HIST FTTS	0.001		0	NR	NR	NR	NR	0
DOT OPS	0.001		0	NR	NR	NR	NR	0
CONSENT	1.000		0	0	0	0	NR	0
INDIAN RESERV	0.001		0	NR	NR	NR	NR	0
FUSRAP	1.000		0	0	0	1	NR	1
UMTRA	0.500		0	0	0	NR	NR	0
LEAD SMELTERS	0.001		0	NR	NR	NR	NR	0
US AIRS	0.001		0	NR	NR	NR	NR	0
US MINES	0.250		0	0	NR	NR	NR	0
ABANDONED MINES	0.001		0	NR	NR	NR	NR	0
FINDS	0.001		0	NR	NR	NR	NR	0
UXO	1.000		0	0	0	0	NR	0
DOCKET HWC	0.001		0	NR	NR	NR	NR	0
ECHO	0.001		0	NR	NR	NR	NR	0

MAP FINDINGS SUMMARY

Database	Search Distance (Miles)	Target Property	< 1/8	1/8 - 1/4	1/4 - 1/2	1/2 - 1	> 1	Total Plotted
FUELS PROGRAM	0.250		0	0	NR	NR	NR	0
NJ AIRS	0.001		0	NR	NR	NR	NR	0
PA AIRS	0.001		0	NR	NR	NR	NR	0
NJ CHROME	0.500		0	0	0	NR	NR	0
NJ COAL ASH	0.500		0	0	0	NR	NR	0
NJ DRYCLEANERS	0.250		0	0	NR	NR	NR	0
PA DRYCLEANERS	0.250		0	0	NR	NR	NR	0
NJ Financial Assurance	0.001		0	NR	NR	NR	NR	0
NJ GW CONTAM AREAS	0.001		0	NR	NR	NR	NR	0
NJ HIST MAJOR FACILITIES	0.500		0	0	0	NR	NR	0
NJ ISRA	0.500		0	0	1	NR	NR	1
NJ MANIFEST	0.250		0	0	NR	NR	NR	0
PA MANIFEST	0.250		0	0	NR	NR	NR	0
NY MANIFEST	0.250		0	0	NR	NR	NR	0
PA NPDES	0.001		0	NR	NR	NR	NR	0
NJ NPDES	0.001		0	NR	NR	NR	NR	0
NJ UIC	0.001		0	NR	NR	NR	NR	0
PA UIC	0.001		0	NR	NR	NR	NR	0
<u>EDR HIGH RISK HISTORICAL RECORDS</u>								
<i>EDR Exclusive Records</i>								
EDR MGP	1.000		0	0	0	1	NR	1
EDR Hist Auto	0.125		2	NR	NR	NR	NR	2
EDR Hist Cleaner	0.125		1	NR	NR	NR	NR	1
<u>EDR RECOVERED GOVERNMENT ARCHIVES</u>								
<i>Exclusive Recovered Govt. Archives</i>								
NJ RGA HWS	0.001		0	NR	NR	NR	NR	0
PA RGA HWS	0.001		0	NR	NR	NR	NR	0
NJ RGA LF	0.001		0	NR	NR	NR	NR	0
PA RGA LF	0.001		0	NR	NR	NR	NR	0
NJ RGA LUST	0.001		0	NR	NR	NR	NR	0
PA RGA LUST	0.001		0	NR	NR	NR	NR	0
- Totals --		0	21	34	46	42	0	143

NOTES:

TP = Target Property

NR = Not Requested at this Search Distance

Sites may be listed in more than one database

MAP FINDINGS

Map ID Direction Distance Elevation Site Database(s) EDR ID Number EPA ID Number

A1
ESE
< 1/8
0.015 mi.
80 ft.
EVERGREEN PRODUCTS
948 N FRONT ST
CAMDEN CITY, NJ 08102
Site 1 of 5 in cluster A

NJ SHWS
NJ HWS RE-EVAL
NJ BROWNFIELDS
NJ LIENS
S108028054
N/A

Relative: SHWS:
Lower Site ID: 31432
Status: Active
Actual: Home Owner: No
15 ft. PI Number: G000027296

Detail As Of April 2012:
X Coord Site: 317338
X Coord PI: 317338
Y Coord Site: 409410
Y Coord PI: 409410

Site ID: 31432
Status: Pending
Home Owner: No
PI Number: G000027296

Detail As Of April 2012:
X Coord Site: 317338
X Coord PI: 317338
Y Coord Site: 409410
Y Coord PI: 409410

HWS RE-EVAL:
Facility Status: Assigned to RPIU. Under Investigation.
PI Number: G000027296
Category: Non-Homeowner

BROWNFIELDS:
Price: Not reported
Assessed Value: Other
Property Size: 3 ? 5
Annual Taxes: Not reported
Representative Address: Not reported
Representative City/State/Zip: Not reported
Submitter Name: Not reported
Submitter Address1: Not reported
Submitter Address2: Not reported
Submitter City: Not reported
Submitter State: Not reported
Submitter Zip: Not reported
Submitter Email: Not reported
Submitter Phone: Not reported
Transaction Type: Not reported
Transfer Type: Not reported
Site Number: 16
X Coordinate: Not reported
Y Coordinate: Not reported
Coord: 0:0
AutoID: Not reported
Ownership Type: Private
Ownership: Individual
PStatus: Incomplete

MAP FINDINGS

Map ID
 Direction
 Distance
 Elevation

Site

Database(s)

EDR ID Number
 EPA ID Number

EVERGREEN PRODUCTS (Continued)

S108028054

PI Number: Not reported
 Owner Name: ..
 Owner Address + Owner Street: .
 Owner City: .
 Owner State: NJ
 Owner Zip Code: 00000
 Owner County: Not reported
 Owner Phone: 9999999999
 Owner Fax: 9999999999
 Owner Email: njbrownfields@njra.state.nj.us
 Owner Organization: Not reported
 Authorized Representative: .
 Auth Rep Relation to Owner: .
 Municipal Contact Name: Charles Lyons
 Municipal Contact Street: City Hall, Room 109
 Municipal Contact City: Camden
 Municipal Contact State: NJ
 Municipal Contact Zip Code: 08101
 Municipal Contact Phone: 8567577619
 Municipal Contact Fax: 9999999999
 Municipal Contact Email: chlyons@ci.camden.nj.us
 Department: Department of Development & Planning
 Municipal Contact Title: Chief of Planning ? Division of Planning
 Contact Relation to Owner: City
 Current Zoning: Residential
 Proposed Zoning: Unknown
 Copy of Title Insurance: Not reported
 Municode: Not reported
 Block: 15
 Lot: 3
 Development Plan Completed: Yes
 Market Study Completed: Unknown
 Current Activity: Inactive (out of use)
 Current Operations: None
 Prior Operations: Former industrial site.
 Deed Restrictions: No
 Easements: Unknown
 Buildings: 0
 Condition of Buildings: Not reported
 Square Footage: Not reported
 Total Buildable Space: Not reported
 Lease Price: Not reported
 Tax Certificate: Yes
 Tax Lien: Yes
 Other Liens/Judgements: No
 Traffic Study: No
 Road Access: 2-Lane
 Waterfront Access: No
 Airport Access: No
 Public Transportation Access: No
 Major Highway Name: I 676
 Major Highway Interchange: Not reported
 Major Highway Miles Away: < 1
 Local Highway Name: Not reported
 Local Highway Interchange: Not reported
 Local Highway Miles Away: Not reported
 Rail Type: Commuter

Map ID
 Direction
 Distance
 Elevation

MAP FINDINGS

Site

Database(s)

EDR ID Number
 EPA ID Number

EVERGREEN PRODUCTS (Continued)**S108028054**

Rail Name:	NJ Light Rail
Rail Station:	Cooper Street Station
Rail Miles Away:	Not reported
Public Water:	Yes
Electric:	Yes
Gas:	Yes
Public Sewer:	Yes
Telephone:	Unknown
Cable:	Unknown
Fiber Optics:	Unknown
Wetlands:	No
Sensitive Ecosystems/Habitats:	No
Endangered Species:	No
Historic/Archeological Site:	No
100 Year Flood Plain:	Unknown
500 Year Flood Plain:	Unknown
Environmental Report Copies:	Unknown
List Containing Site:	Not reported
Preliminary Assessment:	Yes
Site Investigation:	Yes
Remedial Investigation:	No
Remedial Action Workplan:	No
Voluntary Cleanup Program:	Unknown
Environmental Litigation:	Unknown
Remediation In Progress:	Unknown
Remediation Estimated Complete Date:	Not reported
Regulatory sign-off:	Unknown
Regulatory Sign-Off Description:	Not reported
Other Incentives:	No
Low Interest Rates:	No
HDSRF Grants:	No
TIF:	No
HDSRF Loans:	No
USA Loans:	No
USA Grants:	No
Designated Redevelopment Area:	No
Environmental Opportunity Zone:	No
Tax Rebate or Abatement:	No
Empowerment Zone (Federal):	No
Urban Coordinating Council Neighborhood:	No
Enterprise Community (Federal):	No
Urban Enterprise Zone:	No
Additional Comments:	Site had a NJDEP emergency clean up. Owner was doing waste disposal without permits. Criminal actions taken against owner. Substantial NJDEP liens on property.KCSL# on file. B/L on file
County_int_FK:	4
Municipality_int_FK:	141
Planning Area Designation:	Planning Area 1
Authorized Representative Email:	Not reported
Authorized Representative Phone:	9999999999
General Comments:	Former industrial site. KCSL# on file. B/L on file

LIENS:

Block:	Not reported
Lot:	Not reported
Doc Number:	DJ-085901-99
File Date:	Not reported

Map ID
Direction
Distance
Elevation

MAP FINDINGS

Site

Database(s)

EDR ID Number
EPA ID Number

EVERGREEN PRODUCTS (Continued)**S108028054**

Facility type: Not reported
Fund Amount: \$500,000.00
PI Number: G000027296
Activity Number: CRA110001
Document Status: Active
Document Title: Lien
Document Status Date: 04/07/1999
Discharge County: Camden
Discharge Fund Amount: Not reported
Sum of DF and SF: 500000

A2
ESE
< 1/8
0.015 mi.
80 ft.

EVERGREEN PRODUCTS
948 N FRONT ST
CAMDEN, NJ 08101

NJ VCP S104919693
N/A

Site 2 of 5 in cluster A

Relative:
Lower

VCP:

Incident Number: 95-11-09-1057-29
MOA Execution Date: 01/04/1996
Type Of Vcp File: HISTORICAL
Pi Number: Not reported
Case Type(Case Type): Not reported
Case Contact: Department Not reported
Case Contact Name: Not reported
Case Contact: Organization Dr Arnold Webster Mayor
Case Contact: Address: Line1 Not reported
Case Contact: Address: Line2 Not reported
Case Contact: Address: Line3 Not reported
Case Contact City,St,Zip: Not reported

Actual:
15 ft.

A3
ESE
< 1/8
0.016 mi.
82 ft.

NJ DEP BER REGION II
944 N FRONT ST
CAMDEN, NJ 08105

RCRA NonGen / NLR 1007204789
NJP003404480

Site 3 of 5 in cluster A

Relative:
Lower

RCRA NonGen / NLR:

Date form received by agency: 03/31/2001
Facility name: NJ DEP BER REGION II
Facility address: 944 N FRONT ST
CAMDEN, NJ 08105
EPA ID: NJP003404480
Mailing address: PO BOX 407
TRENTON, NJ 08625
Contact: JOSEPH HOYLE
Contact address: PO BOX 407
TRENTON, NJ 08625
Contact country: US
Contact telephone: (609) 584-4130
Contact email: Not reported
EPA Region: 02
Classification: Non-Generator
Description: Handler: Non-Generators do not presently generate hazardous waste

Actual:
15 ft.

Map ID
Direction
Distance
Elevation

MAP FINDINGS

Site

Database(s)

EDR ID Number
EPA ID Number

NJ DEP BER REGION II (Continued)

1007204789

Handler Activities Summary:

U.S. importer of hazardous waste: No
Mixed waste (haz. and radioactive): No
Recycler of hazardous waste: No
Transporter of hazardous waste: No
Treater, storer or disposer of HW: No
Underground injection activity: No
On-site burner exemption: No
Furnace exemption: No
Used oil fuel burner: No
Used oil processor: No
User oil refiner: No
Used oil fuel marketer to burner: No
Used oil Specification marketer: No
Used oil transfer facility: No
Used oil transporter: No

Historical Generators:

Date form received by agency: 03/30/2001
Site name: NJ DEP BER REGION II
Classification: Not a generator, verified

Date form received by agency: 03/29/2001
Site name: NJ DEP BER REGION II
Classification: Large Quantity Generator

Violation Status: No violations found

A4 **EVERGREEN PRODUCTS SITE**
ESE **944-952 N. FRONT STREET**
< 1/8 **CAMDEN, NJ 8102**
0.016 mi.
82 ft. **Site 4 of 5 in cluster A**

SEMS **1015731576**
RCRA NonGen / NLR **NJD986628873**

Relative:
Lower

SEMS:

Site ID: 206272
EPA ID: NJD986628873
Federal Facility: N
NPL: Not on the NPL
Non NPL Status: Removal Only Site (No Site Assessment Work Needed)

Actual:
15 ft.

Following information was gathered from the prior CERCLIS update completed in 10/2013:

Site ID: 0206272
EPA ID: NJD986628873
Facility County: CAMDEN
Short Name: EVERGREEN PRODUCTS SITE
Congressional District: 01
IFMS ID: 02ZY
SMSA Number: Not reported
USGC Hydro Unit: Not reported
Federal Facility: Not a Federal Facility
DMNSN Number: 0.00000
Site Orphan Flag: Not reported
RCRA ID: Not reported
USGS Quadrangle: Not reported
Site Init By Prog: Not reported
NFRAP Flag: Not reported
Parent ID: Not reported

Map ID
Direction
Distance
Elevation

MAP FINDINGS

Site

Database(s)

EDR ID Number
EPA ID Number

EVERGREEN PRODUCTS SITE (Continued)**1015731576**

RST Code: Not reported
 EPA Region: 02
 Classification: Not reported
 Site Settings Code: Not reported
 NPL Status: Not on the NPL
 DMNSN Unit Code: Not reported
 RBRAC Code: Not reported
 RResp Fed Agency Code: Not reported
 Non NPL Status: Removal Only Site (No Site Assessment Work Needed)
 Non NPL Status Date: 05/19/08
 Site Fips Code: 34007
 CC Concurrence Date: / /
 CC Concurrence FY: Not reported
 Alias EPA ID: Not reported
 Site FUDS Flag: Not reported

Alias Comments: Not reported
 Site Description: Former Cleaner, Thinner, Detergent Manufacturer. Historic chemical releases at the site.

CERCLIS Assessment History:

Action Code: 001
 Action: REMOVAL ASSESSMENT
 Date Started: / /
 Date Completed: 07/10/09
 Priority Level: Not reported
 Operable Unit: SITEWIDE
 Primary Responsibility: EPA Fund-Financed
 Planning Status: Not reported
 Urgency Indicator: Not reported
 Action Anomaly: Not reported

Action Code: 001
 Action: REMOVAL
 Date Started: 08/04/09
 Date Completed: 06/27/11
 Priority Level: Stabilized
 Operable Unit: SITEWIDE
 Primary Responsibility: EPA Fund-Financed
 Planning Status: Not reported
 Urgency Indicator: Time Critical
 Action Anomaly: Not reported

RCRA NonGen / NLR:

Date form received by agency: 01/01/2007
 Facility name: EVERGREEN PRODUCTS
 Facility address: 944-52 N FRONT ST
 CAMDEN, NJ 08102
 EPA ID: NJD986628873
 Mailing address: N FRONT ST
 CAMDEN, NJ 08102
 Contact: TERRY MCCANN
 Contact address: N FRONT ST
 CAMDEN, NJ 08102
 Contact country: US
 Contact telephone: (609) 966-2560

Map ID
Direction
Distance
Elevation

MAP FINDINGS

Site

Database(s)

EDR ID Number
EPA ID Number

EVERGREEN PRODUCTS SITE (Continued)**1015731576**

Contact email: Not reported
 EPA Region: 02
 Land type: Facility is not located on Indian land. Additional information is not known.
 Classification: Non-Generator
 Description: Handler: Non-Generators do not presently generate hazardous waste

Owner/Operator Summary:

Owner/operator name: TERRY MCCANN
 Owner/operator address: 952 FRONT ST
 CAMDEN, NJ 08012
 Owner/operator country: US
 Owner/operator telephone: (609) 966-2560
 Legal status: Private
 Owner/Operator Type: Owner
 Owner/Op start date: Not reported
 Owner/Op end date: Not reported

Owner/operator name: TERRY MCCANN
 Owner/operator address: 952 FRONT ST
 CAMDEN, NJ 08012
 Owner/operator country: US
 Owner/operator telephone: (609) 966-2560
 Legal status: Private
 Owner/Operator Type: Operator
 Owner/Op start date: Not reported
 Owner/Op end date: Not reported

Handler Activities Summary:

U.S. importer of hazardous waste: No
 Mixed waste (haz. and radioactive): No
 Recycler of hazardous waste: No
 Transporter of hazardous waste: No
 Treater, storer or disposer of HW: No
 Underground injection activity: No
 On-site burner exemption: No
 Furnace exemption: No
 Used oil fuel burner: No
 Used oil processor: No
 User oil refiner: No
 Used oil fuel marketer to burner: No
 Used oil Specification marketer: No
 Used oil transfer facility: No
 Used oil transporter: No

Historical Generators:

Date form received by agency: 01/01/2006
 Site name: EVERGREEN PRODUCTS
 Classification: Not a generator, verified
 . Waste code: NONE
 . Waste name: None

Date form received by agency: 03/23/1995
 Site name: EVERGREEN PRODUCTS
 Classification: Unverified

MAP FINDINGS

Map ID
Direction
Distance
Elevation

Site

Database(s)

EDR ID Number
EPA ID Number

EVERGREEN PRODUCTS SITE (Continued)

1015731576

. Waste code: NONE
. Waste name: None

Violation Status: No violations found

Evaluation Action Summary:

Evaluation date: 04/08/1994
Evaluation: FOCUSED COMPLIANCE INSPECTION
Area of violation: Not reported
Date achieved compliance: Not reported
Evaluation lead agency: State

Evaluation date: 11/08/1990
Evaluation: FOCUSED COMPLIANCE INSPECTION
Area of violation: Not reported
Date achieved compliance: Not reported
Evaluation lead agency: State

A5
East
< 1/8
0.024 mi.
128 ft.

CAMDEN SHIP REPAIR
100 ERIE ST
CAMDEN, NJ 08102
Site 5 of 5 in cluster A

NJ VCP S106587680
NJ Release N/A

Relative:
Lower

VCP:
Incident Number: 01-08-07-0851-24
MOA Execution Date: 08/07/2001
Type Of Vcp File: HISTORICAL
Pi Number: Not reported
Case Type(Case Type): Not reported
Case Contact: Department Not reported
Case Contact Name: Not reported
Case Contact: Organization Homematic On Line Inc
Case Contact: Address: Line1 Not reported
Case Contact: Address: Line2 Not reported
Case Contact: Address: Line3 Not reported
Case Contact City,St,Zip: Not reported

Actual:
15 ft.

NJ Release:
Facility Type: Not reported
Facility Phone: Not reported
Incident Date: 08/07/2001
Incident Time: Not reported
TD Log #: 82807
Case Number: 01-08-07-0851-24
Date Received: 08/07/2001
Nature of Incident: Not reported
Operator: PAT
Incident Type: Not reported
Incident Location: Not reported
Location: Other
Other Location: Not reported
Contact Name: Not reported
Caller Name: REDACTED
Caller Title: Not reported
Caller Address: Not reported
Caller City,St,Zip: Not reported
Caller Telephone: Not reported

Map ID
Direction
Distance
Elevation

MAP FINDINGS

Site

Database(s)

EDR ID Number
EPA ID Number

CAMDEN SHIP REPAIR (Continued)**S106587680**

Substance(s):	Not reported
Substance Type:	Not reported
Substance Identity:	Not reported
CAS Number:	Not reported
A310 Letter:	False
TCPA Chemical:	Not reported
Hazrds Material:	Not reported
COMU:	0408
Ref. Code:	101
Amt Released:	Not reported
Contained:	Not reported
Release Type:	Not reported
Release VE:	Not reported
Injuries:	Not reported
Public Exposure:	Not reported
Facility Evacuation:	Not reported
Police at Scene:	Not reported
Firemen at Scene:	Not reported
Contamination of:	Not reported
Receiving Water:	Not reported
Status at Spill:	MOA
NJ Spill Date:	Not reported
NJ Spill Time:	Not reported
NJ Spill Name:	Not reported
NJ Spill Title:	Not reported
NJ Spill Phone:	Not reported
Other Date:	Not reported
Other Time:	Not reported
Other Name:	Not reported
Other Title:	Not reported
Other Telephone:	Not reported
Public Evacuation:	Not reported
Assistance Requested:	Not reported
Wind Direction/Speed:	0
Local Municipality Notified:	No
Local Municipality Name:	Not reported
Local Municipality Title:	Not reported
Local Municipality Telephone:	Not reported
Local Municipality Date:	Not reported
Local Municipality Time:	Not reported
Incident Description:	Not reported
Incident Name:	Not reported
Incident Referred To:	Not reported
Incident Region:	Not reported
Incident Telephone:	Not reported
Incident Date:	Not reported
Incident time:	Not reported
Incident ITM:	Not reported
Comments:	Not reported
Date A310 Letter Printed:	Not reported
Date Local Authority Was Notified:	Not reported
Date Updated:	Not reported
Date Report Faxed to Local Authority:	Not reported
Local Authority Notification Date:	Not reported
Rep Receive Date:	Not reported
Reporter Type:	Not reported
Reporter Name:	Not reported

Map ID
Direction
Distance
Elevation

MAP FINDINGS

Site

Database(s)

EDR ID Number
EPA ID Number

CAMDEN SHIP REPAIR (Continued)**S106587680**

Reporter Title:	Not reported
Reporter Org:	Not reported
Reporter Address:	Not reported
Reporter City,St,Zip:	Not reported
Reporter County:	Not reported
Incident Status:	Not reported
Incident Category:	Not reported
Incident Source:	Not reported
Incident Address:	Not reported
Incident Address 2:	Not reported
Incident City,St,Zip:	Not reported
Incident County:	Not reported
DEP Requested:	Not reported
Confidential:	Not reported
Notify Type:	Other
Road Closed:	Not reported
Direction:	Not reported
Responsible Party:	Not reported
Responsible Party Name:	Not reported
Responsible Party Contact:	Not reported
Responsible Party Title:	Not reported
Responsible Party Phone:	Not reported
Responsible Party Street:	Not reported
Responsible Party County:	Not reported
Responsible Party City,St,Zip:	Not reported
Memo. Of Understanding:	Yes
Drill/trng Exercise:	No
Hazardous:	Not reported
Facility Type:	Sensitive Population
Facility Phone:	Not reported
Incident Date:	01/09/2003
Incident Time:	Not reported
TD Log #:	44342
Case Number:	03-01-09-1039-52
Date Received:	01/09/2003
Nature of Incident:	Not reported
Operator:	Not reported
Incident Type:	Wetlands/Stream Encroach
Incident Location:	CAMDEN BOAT WORKS
Location:	Not reported
Other Location:	Not reported
Contact Name:	VINCE SHANNI
Caller Name:	Not reported
Caller Title:	Not reported
Caller Address:	Not reported
Caller City,St,Zip:	Not reported
Caller Telephone:	Not reported
Substance(s):	Not reported
Substance Type:	Not reported
Substance Identity:	Not reported
CAS Number:	Not reported
A310 Letter:	Not reported
TCPA Chemical:	Not reported
Hazrds Material:	Not reported
COMU:	Not reported
Ref. Code:	Not reported

Map ID
Direction
Distance
Elevation

MAP FINDINGS

Site

Database(s)

EDR ID Number
EPA ID Number

CAMDEN SHIP REPAIR (Continued)**S106587680**

Amt Released:	Not reported
Contained:	Not reported
Release Type:	Not reported
Release VE:	Not reported
Injuries:	No
Public Exposure:	No
Facility Evacuation:	No
Police at Scene:	No
Firemen at Scene:	No
Contamination of:	Not reported
Receiving Water:	Not reported
Status at Spill:	Not reported
NJ Spill Date:	Not reported
NJ Spill Time:	Not reported
NJ Spill Name:	Not reported
NJ Spill Title:	Not reported
NJ Spill Phone:	Not reported
Other Date:	Not reported
Other Time:	Not reported
Other Name:	Not reported
Other Title:	Not reported
Other Telephone:	Not reported
Public Evacuation:	No
Assistance Requested:	Not reported
Wind Direction/Speed:	Not reported
Local Municipality Notified:	Not reported
Local Municipality Name:	Not reported
Local Municipality Title:	Not reported
Local Municipality Telephone:	Not reported
Local Municipality Date:	Not reported
Local Municipality Time:	Not reported
Incident Description:	Not reported
Incident Name:	Not reported
Incident Referred To:	Not reported
Incident Region:	Not reported
Incident Telephone:	Not reported
Incident Date:	Not reported
Incident time:	Not reported
Incident ITM:	Not reported
Comments:	Not reported
Date A310 Letter Printed:	Not reported
Date Local Authority Was Notified:	Not reported
Date Updated:	Not reported
Date Report Faxed to Local Authority:	Not reported
Local Authority Notification Date:	Not reported
Rep Receive Date:	01/09/2003
Reporter Type:	Citizen Complaint
Reporter Name:	REDACTED
Reporter Title:	REDACTED
Reporter Org:	REDACTED
Reporter Address:	Not reported
Reporter City,St,Zip:	Not reported
Reporter County:	Not reported
Incident Status:	Continuous
Incident Category:	Other
Incident Source:	CAMDEN BOAT WORKS
Incident Address:	100 ERIE ST

MAP FINDINGS

Map ID
 Direction
 Distance
 Elevation

Site

Database(s)

EDR ID Number
 EPA ID Number

CAMDEN SHIP REPAIR (Continued)

S106587680

Incident Address 2:	Not reported
Incident City,St,Zip:	Camden City, NJ
Incident County:	Camden
DEP Requested:	Yes
Confidential:	Yes
Notify Type:	Not reported
Road Closed:	No
Direction:	Not reported
Responsible Party:	Not reported
Responsible Party Name:	Not reported
Responsible Party Contact:	Not reported
Responsible Party Title:	Not reported
Responsible Party Phone:	Not reported
Responsible Party Street:	Not reported
Responsible Party County:	Not reported
Responsible Party City,St,Zip:	Not reported
Memo. Of Understanding:	Not reported
Drill/trng Exercise:	Not reported
Hazardous:	Not reported

6
NNE
< 1/8
0.048 mi.
256 ft.

CAMDEN SHIP REPAIR COMPANY INCORPORATED
POINT ST & ERIE ST
CAMDEN CITY, NJ 08100

NJ BROWNFIELDS **S108972981**
N/A

Relative:
Lower

Actual:
14 ft.

BROWNFIELDS:	
Price:	Not reported
Assessed Value:	Not reported
Property Size:	Unknown
Annual Taxes:	Not reported
Representative Address:	Not reported
Representative City/State/Zip:	Not reported
Submitter Name:	Not reported
Submitter Address1:	Not reported
Submitter Address2:	Not reported
Submitter City:	Not reported
Submitter State:	Not reported
Submitter Zip:	Not reported
Submitter Email:	Not reported
Submitter Phone:	Not reported
Transaction Type:	Not reported
Transfer Type:	Not reported
Site Number:	5142
X Coordinate:	317221
Y Coordinate:	409731
Coord:	317221:409731
AutoID:	Not reported
Ownership Type:	unknown
Ownership:	DEP Case
PStatus:	DEP Case
PI Number:	G000012273
Owner Name:	Not reported
Owner Address + Owner Street:	Not reported
Owner City:	Not reported
Owner State:	Not reported
Owner Zip Code:	Not reported
Owner County:	Not reported

MAP FINDINGS

Map ID
 Direction
 Distance
 Elevation

Site

Database(s)

EDR ID Number
 EPA ID Number

CAMDEN SHIP REPAIR COMPANY INCORPORATED (Continued)

S108972981

Owner Phone:	9999999999
Owner Fax:	9999999999
Owner Email:	Not reported
Owner Organization:	Not reported
Authorized Representative:	Not reported
Auth Rep Relation to Owner:	Not reported
Municipal Contact Name:	Not reported
Municipal Contact Street:	Not reported
Municipal Contact City:	Not reported
Municipal Contact State:	Not reported
Municipal Contact Zip Code:	Not reported
Municipal Contact Phone:	9999999999
Municipal Contact Fax:	9999999999
Municipal Contact Email:	Not reported
Department:	Not reported
Municipal Contact Title:	Not reported
Contact Relation to Owner:	Not reported
Current Zoning:	Not reported
Proposed Zoning:	Not reported
Copy of Title Insurance:	Not reported
Municode:	Not reported
Block:	Not reported
Lot:	Not reported
Development Plan Completed:	Unknown
Market Study Completed:	Unknown
Current Activity:	Not reported
Current Operations:	Not reported
Prior Operations:	Not reported
Deed Restrictions:	Unknown
Easements:	Unknown
Buildings:	Not reported
Condition of Buildings:	Not reported
Square Footage:	Not reported
Total Buildable Space:	Not reported
Lease Price:	Not reported
Tax Certificate:	Unknown
Tax Lien:	Unknown
Other Liens/Judgements:	No
Traffic Study:	Unknown
Road Access:	Not reported
Waterfront Access:	Unknown
Airport Access:	Unknown
Public Transportation Access:	Unknown
Major Highway Name:	Not reported
Major Highway Interchange:	Not reported
Major Highway Miles Away:	Not reported
Local Highway Name:	Not reported
Local Highway Interchange:	Not reported
Local Highway Miles Away:	Not reported
Rail Type:	Not reported
Rail Name:	Not reported
Rail Station:	Not reported
Rail Miles Away:	Not reported
Public Water:	Unknown
Electric:	Unknown
Gas:	Unknown
Public Sewer:	Unknown

MAP FINDINGS

Map ID
 Direction
 Distance
 Elevation

Site

Database(s)

EDR ID Number
 EPA ID Number

CAMDEN SHIP REPAIR COMPANY INCORPORATED (Continued)

S108972981

Telephone:	Unknown
Cable:	Unknown
Fiber Optics:	Unknown
Wetlands:	No
Sensitive Ecosystems/Habitats:	No
Endangered Species:	No
Historic/Archeological Site:	No
100 Year Flood Plain:	No
500 Year Flood Plain:	No
Environmental Report Copies:	Yes
List Containing Site:	Not reported
Preliminary Assessment:	No
Site Investigation:	No
Remedial Investigation:	No
Remedial Action Workplan:	No
Voluntary Cleanup Program:	Yes
Environmental Litigation:	No
Remediation In Progress:	Yes
Remediation Estimated Complete Date:	Not reported
Regulatory sign-off:	No
Regulatory Sign-Off Description:	Not reported
Other Incentives:	No
Low Interest Rates:	No
HDSRF Grants:	No
TIF:	No
HDSRF Loans:	No
USA Loans:	No
USA Grants:	No
Designated Redevelopment Area:	No
Environmental Opportunity Zone:	No
Tax Rebate or Abatement:	No
Empowerment Zone (Federal):	No
Urban Coordinating Council Neighborhood:	No
Enterprise Community (Federal):	No
Urban Enterprise Zone:	No
Additional Comments:	1) Assigned to Program,6/13/2003 2) C3: Multi-Phased RA - Unknown or Uncontrolled Discharge to Soil or GW established 6/13/2003
County_int_FK:	4
Municipality_int_FK:	141
Planning Area Designation:	Planning Area 1
Authorized Representative Email:	Not reported
Authorized Representative Phone:	9999999999
General Comments:	Not reported

B7
 East
 < 1/8
 0.080 mi.
 422 ft.

EVERGREEN PRODUCTS
SECOND AND ERIE STREETS
CAMDEN, NJ 08102

US BROWNFIELDS 1012241777
N/A

Site 1 of 4 in cluster B

Relative:
Higher

US BROWNFIELDS:	
Property Name:	EVERGREEN PRODUCTS
Recipient Name:	Camden, City of
Grant Type:	Assessment
Property Number:	Not reported
Parcel size:	.4
Latitude:	39.9556
Longitude:	-75.1222

Actual:
16 ft.

Map ID
 Direction
 Distance
 Elevation

MAP FINDINGS

Site

Database(s)

EDR ID Number
 EPA ID Number

EVERGREEN PRODUCTS (Continued)

1012241777

HCM Label:	Address Matching-Nearest Intersection
Map Scale:	100000
Point of Reference:	Entrance Point of a Facility or Station
Highlights:	Not reported
Datum:	North American Datum of 1983
Acres Property ID:	13054
IC Data Access:	Not reported
Start Date:	05/31/1999 00:00:00
Redev Completion Date:	Not reported
Completed Date:	Not reported
Acres Cleaned Up:	Not reported
Cleanup Funding:	Not reported
Cleanup Funding Source:	Not reported
Assessment Funding:	Not reported
Assessment Funding Source:	Not reported
Redevelopment Funding:	Not reported
Redev. Funding Source:	Not reported
Redev. Funding Entity Name:	Not reported
Redevelopment Start Date:	Not reported
Assessment Funding Entity:	Not reported
Cleanup Funding Entity:	Not reported
Grant Type:	N/A
Accomplishment Type:	Phase II Environmental Assessment
Accomplishment Count:	0
Cooperative Agreement Number:	99254301
Start Date:	12/31/1998 00:00:00
Ownership Entity:	Not reported
Completion Date:	12/31/1999 00:00:00
Current Owner:	Not reported
Did Owner Change:	Not reported
Cleanup Required:	Y
Video Available:	Not reported
Photo Available:	Not reported
Institutional Controls Required:	N
IC Category Proprietary Controls:	Not reported
IC Cat. Info. Devices:	Not reported
IC Cat. Gov. Controls:	Not reported
IC Cat. Enforcement Permit Tools:	Not reported
IC in place date:	Not reported
IC in place:	U
State/tribal program date:	Not reported
State/tribal program ID:	Not reported
State/tribal NFA date:	Not reported
Air contaminated:	Not reported
Air cleaned:	Not reported
Asbestos found:	Not reported
Asbestos cleaned:	Not reported
Controlled substance found:	Not reported
Controlled substance cleaned:	Not reported
Drinking water affected:	Not reported
Drinking water cleaned:	Not reported
Groundwater affected:	Not reported
Groundwater cleaned:	Not reported
Lead contaminant found:	Not reported
Lead cleaned up:	Not reported
No media affected:	Not reported
Unknown media affected:	Not reported

MAP FINDINGS

Map ID
 Direction
 Distance
 Elevation

Site

Database(s)

EDR ID Number
 EPA ID Number

EVERGREEN PRODUCTS (Continued)

1012241777

Other cleaned up:	Not reported
Other metals found:	Not reported
Other metals cleaned:	Not reported
Other contaminants found:	Not reported
Other contams found description:	Not reported
PAHs found:	Not reported
PAHs cleaned up:	Not reported
PCBs found:	Not reported
PCBs cleaned up:	Not reported
Petro products found:	Not reported
Petro products cleaned:	Not reported
Sediments found:	Not reported
Sediments cleaned:	Not reported
Soil affected:	Not reported
Soil cleaned up:	Not reported
Surface water cleaned:	Not reported
VOCs found:	Not reported
VOCs cleaned:	Not reported
Cleanup other description:	Not reported
Num. of cleanup and re-dev. jobs:	Not reported
Past use greenspace acreage:	Not reported
Past use residential acreage:	Not reported
Surface Water:	Not reported
Past use commercial acreage:	Not reported
Past use industrial acreage:	Not reported
Future use greenspace acreage:	Not reported
Future use residential acreage:	Not reported
Future use commercial acreage:	Not reported
Future use industrial acreage:	Not reported
Greenspace acreage and type:	Not reported
Superfund Fed. landowner flag:	Not reported
Arsenic cleaned up:	Not reported
Cadmium cleaned up:	Not reported
Chromium cleaned up:	Not reported
Copper cleaned up:	Not reported
Iron cleaned up:	Not reported
mercury cleaned up:	Not reported
Nickel Cleaned Up:	Not reported
No clean up:	Not reported
Pesticides cleaned up:	Not reported
Selenium cleaned up:	Not reported
SVOCs cleaned up:	Not reported
Unknown clean up:	Not reported
Arsenic contaminant found:	Not reported
Cadmium contaminant found:	Not reported
Chromium contaminant found:	Not reported
Copper contaminant found:	Not reported
Iron contaminant found:	Not reported
Mercury contaminant found:	Not reported
Nickel contaminant found:	Not reported
No contaminant found:	Not reported
Pesticides contaminant found:	Not reported
Selenium contaminant found:	Not reported
SVOCs contaminant found:	Not reported
Unknown contaminant found:	Not reported
Future Use: Multistory	Not reported
Media affected Bluiding Material:	Not reported

Map ID
Direction
Distance
Elevation

MAP FINDINGS

Site

Database(s)

EDR ID Number
EPA ID Number

EVERGREEN PRODUCTS (Continued)

1012241777

Media affected indoor air:	Not reported
Building material media cleaned up:	Not reported
Indoor air media cleaned up:	Not reported
Unknown media cleaned up:	Not reported
Past Use: Multistory	Not reported
Property Description:	Not reported
Below Poverty Number:	100
Below Poverty Percent:	22.3%
Meidan Income:	12702
Meidan Income Number:	241
Meidan Income Percent:	9.3%
Vacant Housing Number:	64
Vacant Housing Percent:	34.9%
Unemployed Number:	122
Unemployed Percent:	18.3%
Property Name:	EVERGREEN PRODUCTS
Recipient Name:	Camden, City of
Grant Type:	Assessment
Property Number:	Not reported
Parcel size:	.4
Latitude:	39.9556
Longitude:	-75.1222
HCM Label:	Address Matching-Nearest Intersection
Map Scale:	100000
Point of Reference:	Entrance Point of a Facility or Station
Highlights:	Not reported
Datum:	North American Datum of 1983
Acres Property ID:	13054
IC Data Access:	Not reported
Start Date:	05/31/1999 00:00:00
Redev Completion Date:	Not reported
Completed Date:	Not reported
Acres Cleaned Up:	Not reported
Cleanup Funding:	Not reported
Cleanup Funding Source:	Not reported
Assessment Funding:	Not reported
Assessment Funding Source:	Not reported
Redevelopment Funding:	Not reported
Redev. Funding Source:	Not reported
Redev. Funding Entity Name:	Not reported
Redevelopment Start Date:	Not reported
Assessment Funding Entity:	Not reported
Cleanup Funding Entity:	Not reported
Grant Type:	N/A
Accomplishment Type:	Phase I Environmental Assessment
Accomplishment Count:	0
Cooperative Agreement Number:	99254301
Start Date:	12/31/1996 00:00:00
Ownership Entity:	Not reported
Completion Date:	12/31/1998 00:00:00
Current Owner:	Not reported
Did Owner Change:	Not reported
Cleanup Required:	Y
Video Available:	Not reported
Photo Available:	Not reported
Institutional Controls Required:	N

MAP FINDINGS

Map ID
 Direction
 Distance
 Elevation

Site

Database(s)

EDR ID Number
 EPA ID Number

EVERGREEN PRODUCTS (Continued)

1012241777

IC Category Proprietary Controls:	Not reported
IC Cat. Info. Devices:	Not reported
IC Cat. Gov. Controls:	Not reported
IC Cat. Enforcement Permit Tools:	Not reported
IC in place date:	Not reported
IC in place:	U
State/tribal program date:	Not reported
State/tribal program ID:	Not reported
State/tribal NFA date:	Not reported
Air contaminated:	Not reported
Air cleaned:	Not reported
Asbestos found:	Not reported
Asbestos cleaned:	Not reported
Controlled substance found:	Not reported
Controlled substance cleaned:	Not reported
Drinking water affected:	Not reported
Drinking water cleaned:	Not reported
Groundwater affected:	Not reported
Groundwater cleaned:	Not reported
Lead contaminant found:	Not reported
Lead cleaned up:	Not reported
No media affected:	Not reported
Unknown media affected:	Not reported
Other cleaned up:	Not reported
Other metals found:	Not reported
Other metals cleaned:	Not reported
Other contaminants found:	Not reported
Other contams found description:	Not reported
PAHs found:	Not reported
PAHs cleaned up:	Not reported
PCBs found:	Not reported
PCBs cleaned up:	Not reported
Petro products found:	Not reported
Petro products cleaned:	Not reported
Sediments found:	Not reported
Sediments cleaned:	Not reported
Soil affected:	Not reported
Soil cleaned up:	Not reported
Surface water cleaned:	Not reported
VOCs found:	Not reported
VOCs cleaned:	Not reported
Cleanup other description:	Not reported
Num. of cleanup and re-dev. jobs:	Not reported
Past use greenspace acreage:	Not reported
Past use residential acreage:	Not reported
Surface Water:	Not reported
Past use commercial acreage:	Not reported
Past use industrial acreage:	Not reported
Future use greenspace acreage:	Not reported
Future use residential acreage:	Not reported
Future use commercial acreage:	Not reported
Future use industrial acreage:	Not reported
Greenspace acreage and type:	Not reported
Superfund Fed. landowner flag:	Not reported
Arsenic cleaned up:	Not reported
Cadmium cleaned up:	Not reported
Chromium cleaned up:	Not reported

MAP FINDINGS

Map ID
 Direction
 Distance
 Elevation

Site

Database(s)

EDR ID Number
 EPA ID Number

EVERGREEN PRODUCTS (Continued)

1012241777

Copper cleaned up:	Not reported
Iron cleaned up:	Not reported
mercury cleaned up:	Not reported
Nickel Cleaned Up:	Not reported
No clean up:	Not reported
Pesticides cleaned up:	Not reported
Selenium cleaned up:	Not reported
SVOCs cleaned up:	Not reported
Unknown clean up:	Not reported
Arsenic contaminant found:	Not reported
Cadmium contaminant found:	Not reported
Chromium contaminant found:	Not reported
Copper contaminant found:	Not reported
Iron contaminant found:	Not reported
Mercury contaminant found:	Not reported
Nickel contaminant found:	Not reported
No contaminant found:	Not reported
Pesticides contaminant found:	Not reported
Selenium contaminant found:	Not reported
SVOCs contaminant found:	Not reported
Unknown contaminant found:	Not reported
Future Use: Multistory	Not reported
Media affected Bluiding Material:	Not reported
Media affected indoor air:	Not reported
Building material media cleaned up:	Not reported
Indoor air media cleaned up:	Not reported
Unknown media cleaned up:	Not reported
Past Use: Multistory	Not reported
Property Description:	Not reported
Below Poverty Number:	100
Below Poverty Percent:	22.3%
Meidan Income:	12702
Meidan Income Number:	241
Meidan Income Percent:	9.3%
Vacant Housing Number:	64
Vacant Housing Percent:	34.9%
Unemployed Number:	122
Unemployed Percent:	18.3%

B8
 East
 < 1/8
 0.093 mi.
 491 ft.

KNOX GELATIN - BPUM
BTWN 2ND AND 3RD STS, ERIE ST, AND DELAWARE RVR
CAMDEN, NJ 08102

US BROWNFIELDS 1012237355
 N/A

Site 2 of 4 in cluster B

Relative:
Higher

US BROWNFIELDS:	
Property Name:	KNOX GELATIN - BPUM
Recipient Name:	Camden, City of
Grant Type:	Assessment
Property Number:	Not reported
Parcel size:	17
Latitude:	39.95559
Longitude:	-75.12195
HCM Label:	Not reported
Map Scale:	Not reported
Point of Reference:	Not reported
Highlights:	Not reported
Datum:	Not reported

Actual:
 16 ft.

MAP FINDINGS

Map ID
 Direction
 Distance
 Elevation

Site

Database(s)

EDR ID Number
 EPA ID Number

KNOX GELATIN - BPUM (Continued)

1012237355

Acres Property ID:	13074
IC Data Access:	Not reported
Start Date:	Not reported
Redev Completion Date:	Not reported
Completed Date:	Not reported
Acres Cleaned Up:	Not reported
Cleanup Funding:	Not reported
Cleanup Funding Source:	Not reported
Assessment Funding:	Not reported
Assessment Funding Source:	Not reported
Redevelopment Funding:	Not reported
Redev. Funding Source:	Not reported
Redev. Funding Entity Name:	Not reported
Redevelopment Start Date:	Not reported
Assessment Funding Entity:	Not reported
Cleanup Funding Entity:	Not reported
Grant Type:	N/A
Accomplishment Type:	Phase I Environmental Assessment
Accomplishment Count:	0
Cooperative Agreement Number:	99254301
Start Date:	12/31/1998 00:00:00
Ownership Entity:	Not reported
Completion Date:	12/31/1998 00:00:00
Current Owner:	Not reported
Did Owner Change:	Not reported
Cleanup Required:	Y
Video Available:	Not reported
Photo Available:	Not reported
Institutional Controls Required:	Not reported
IC Category Proprietary Controls:	Not reported
IC Cat. Info. Devices:	Not reported
IC Cat. Gov. Controls:	Not reported
IC Cat. Enforcement Permit Tools:	Not reported
IC in place date:	Not reported
IC in place:	U
State/tribal program date:	Not reported
State/tribal program ID:	Not reported
State/tribal NFA date:	Not reported
Air contaminated:	Not reported
Air cleaned:	Not reported
Asbestos found:	Not reported
Asbestos cleaned:	Not reported
Controlled substance found:	Not reported
Controlled substance cleaned:	Not reported
Drinking water affected:	Not reported
Drinking water cleaned:	Not reported
Groundwater affected:	Not reported
Groundwater cleaned:	Not reported
Lead contaminant found:	Not reported
Lead cleaned up:	Not reported
No media affected:	Not reported
Unknown media affected:	Not reported
Other cleaned up:	Not reported
Other metals found:	Not reported
Other metals cleaned:	Not reported
Other contaminants found:	Not reported
Other contams found description:	Not reported

MAP FINDINGS

Map ID
 Direction
 Distance
 Elevation

Site

Database(s)

EDR ID Number
 EPA ID Number

KNOX GELATIN - BPUM (Continued)

1012237355

PAHs found:	Not reported
PAHs cleaned up:	Not reported
PCBs found:	Not reported
PCBs cleaned up:	Not reported
Petro products found:	Not reported
Petro products cleaned:	Not reported
Sediments found:	Not reported
Sediments cleaned:	Not reported
Soil affected:	Y
Soil cleaned up:	Y
Surface water cleaned:	Not reported
VOCs found:	Not reported
VOCs cleaned:	Not reported
Cleanup other description:	Not reported
Num. of cleanup and re-dev. jobs:	Not reported
Past use greenspace acreage:	Not reported
Past use residential acreage:	Not reported
Surface Water:	Not reported
Past use commercial acreage:	Not reported
Past use industrial acreage:	Not reported
Future use greenspace acreage:	Not reported
Future use residential acreage:	Not reported
Future use commercial acreage:	Not reported
Future use industrial acreage:	Not reported
Greenspace acreage and type:	Not reported
Superfund Fed. landowner flag:	Not reported
Arsenic cleaned up:	Not reported
Cadmium cleaned up:	Not reported
Chromium cleaned up:	Not reported
Copper cleaned up:	Not reported
Iron cleaned up:	Not reported
mercury cleaned up:	Not reported
Nickel Cleaned Up:	Not reported
No clean up:	Not reported
Pesticides cleaned up:	Not reported
Selenium cleaned up:	Not reported
SVOCs cleaned up:	Not reported
Unknown clean up:	Not reported
Arsenic contaminant found:	Not reported
Cadmium contaminant found:	Not reported
Chromium contaminant found:	Not reported
Copper contaminant found:	Not reported
Iron contaminant found:	Not reported
Mercury contaminant found:	Not reported
Nickel contaminant found:	Not reported
No contaminant found:	Not reported
Pesticides contaminant found:	Not reported
Selenium contaminant found:	Not reported
SVOCs contaminant found:	Not reported
Unknown contaminant found:	Not reported
Future Use: Multistory	Not reported
Media affected Bluiding Material:	Not reported
Media affected indoor air:	Not reported
Building material media cleaned up:	Not reported
Indoor air media cleaned up:	Not reported
Unknown media cleaned up:	Not reported
Past Use: Multistory	Not reported

MAP FINDINGS

Map ID
 Direction
 Distance
 Elevation

Site

Database(s)

EDR ID Number
 EPA ID Number

KNOX GELATIN - BPUM (Continued)

1012237355

Property Description:	Not reported
Below Poverty Number:	1687
Below Poverty Percent:	2.4%
Meidan Income:	5932
Meidan Income Number:	2377
Meidan Income Percent:	1.7%
Vacant Housing Number:	462
Vacant Housing Percent:	8.6%
Unemployed Number:	357
Unemployed Percent:	11.2%
Property Name:	KNOX GELATIN - BPUM
Recipient Name:	Camden, City of
Grant Type:	Assessment
Property Number:	Not reported
Parcel size:	17
Latitude:	39.95559
Longitude:	-75.12195
HCM Label:	Not reported
Map Scale:	Not reported
Point of Reference:	Not reported
Highlights:	Not reported
Datum:	Not reported
Acres Property ID:	13074
IC Data Access:	Not reported
Start Date:	Not reported
Redev Completion Date:	Not reported
Completed Date:	Not reported
Acres Cleaned Up:	Not reported
Cleanup Funding:	Not reported
Cleanup Funding Source:	Not reported
Assessment Funding:	Not reported
Assessment Funding Source:	Not reported
Redevelopment Funding:	Not reported
Redev. Funding Source:	Not reported
Redev. Funding Entity Name:	Not reported
Redevelopment Start Date:	Not reported
Assessment Funding Entity:	Not reported
Cleanup Funding Entity:	Not reported
Grant Type:	N/A
Accomplishment Type:	Phase II Environmental Assessment
Accomplishment Count:	0
Cooperative Agreement Number:	99254301
Start Date:	12/31/1996 00:00:00
Ownership Entity:	Not reported
Completion Date:	12/31/1998 00:00:00
Current Owner:	Not reported
Did Owner Change:	Not reported
Cleanup Required:	Y
Video Available:	Not reported
Photo Available:	Not reported
Institutional Controls Required:	Not reported
IC Category Proprietary Controls:	Not reported
IC Cat. Info. Devices:	Not reported
IC Cat. Gov. Controls:	Not reported
IC Cat. Enforcement Permit Tools:	Not reported
IC in place date:	Not reported

MAP FINDINGS

Map ID
 Direction
 Distance
 Elevation

Site

Database(s)

EDR ID Number
 EPA ID Number

KNOX GELATIN - BPUM (Continued)

1012237355

IC in place:	U
State/tribal program date:	Not reported
State/tribal program ID:	Not reported
State/tribal NFA date:	Not reported
Air contaminated:	Not reported
Air cleaned:	Not reported
Asbestos found:	Not reported
Asbestos cleaned:	Not reported
Controlled substance found:	Not reported
Controlled substance cleaned:	Not reported
Drinking water affected:	Not reported
Drinking water cleaned:	Not reported
Groundwater affected:	Not reported
Groundwater cleaned:	Not reported
Lead contaminant found:	Not reported
Lead cleaned up:	Not reported
No media affected:	Not reported
Unknown media affected:	Not reported
Other cleaned up:	Not reported
Other metals found:	Not reported
Other metals cleaned:	Not reported
Other contaminants found:	Not reported
Other contams found description:	Not reported
PAHs found:	Not reported
PAHs cleaned up:	Not reported
PCBs found:	Not reported
PCBs cleaned up:	Not reported
Petro products found:	Not reported
Petro products cleaned:	Not reported
Sediments found:	Not reported
Sediments cleaned:	Not reported
Soil affected:	Y
Soil cleaned up:	Y
Surface water cleaned:	Not reported
VOCs found:	Not reported
VOCs cleaned:	Not reported
Cleanup other description:	Not reported
Num. of cleanup and re-dev. jobs:	Not reported
Past use greenspace acreage:	Not reported
Past use residential acreage:	Not reported
Surface Water:	Not reported
Past use commercial acreage:	Not reported
Past use industrial acreage:	Not reported
Future use greenspace acreage:	Not reported
Future use residential acreage:	Not reported
Future use commercial acreage:	Not reported
Future use industrial acreage:	Not reported
Greenspace acreage and type:	Not reported
Superfund Fed. landowner flag:	Not reported
Arsenic cleaned up:	Not reported
Cadmium cleaned up:	Not reported
Chromium cleaned up:	Not reported
Copper cleaned up:	Not reported
Iron cleaned up:	Not reported
mercury cleaned up:	Not reported
Nickel Cleaned Up:	Not reported
No clean up:	Not reported

MAP FINDINGS

Map ID
 Direction
 Distance
 Elevation

Site

Database(s)

EDR ID Number
 EPA ID Number

KNOX GELATIN - BPUM (Continued)

1012237355

Pesticides cleaned up:	Not reported
Selenium cleaned up:	Not reported
SVOCs cleaned up:	Not reported
Unknown clean up:	Not reported
Arsenic contaminant found:	Not reported
Cadmium contaminant found:	Not reported
Chromium contaminant found:	Not reported
Copper contaminant found:	Not reported
Iron contaminant found:	Not reported
Mercury contaminant found:	Not reported
Nickel contaminant found:	Not reported
No contaminant found:	Not reported
Pesticides contaminant found:	Not reported
Selenium contaminant found:	Not reported
SVOCs contaminant found:	Not reported
Unknown contaminant found:	Not reported
Future Use: Multistory	Not reported
Media affected Bluiding Material:	Not reported
Media affected indoor air:	Not reported
Building material media cleaned up:	Not reported
Indoor air media cleaned up:	Not reported
Unknown media cleaned up:	Not reported
Past Use: Multistory	Not reported
Property Description:	Not reported
Below Poverty Number:	1687
Below Poverty Percent:	2.4%
Meidan Income:	5932
Meidan Income Number:	2377
Meidan Income Percent:	1.7%
Vacant Housing Number:	462
Vacant Housing Percent:	8.6%
Unemployed Number:	357
Unemployed Percent:	11.2%

B9
East
< 1/8
0.093 mi.
492 ft.

POET'S ROW INDUSTRIAL PARK
201 ERIE ST
CAMDEN, NJ 08102
Site 3 of 4 in cluster B

NJ VCP S108065299
N/A

Relative:
Higher

VCP:
 Incident Number: 04-12-23-1018-33
 MOA Execution Date: 09/28/2005
 Type Of Vcp File: HISTORICAL
 Pi Number: Not reported
 Case Type(Case Type): Not reported
 Case Contact: Department Not reported
 Case Contact Name: Not reported
 Case Contact: Organization EDM Holdings LLC
 Case Contact: Address: Line1 Not reported
 Case Contact: Address: Line2 Not reported
 Case Contact: Address: Line3 Not reported
 Case Contact City,St,Zip: Not reported

Actual:
16 ft.

MAP FINDINGS

Map ID
 Direction
 Distance
 Elevation

Site

Database(s)

EDR ID Number
 EPA ID Number

B10
East
< 1/8
0.093 mi.
492 ft.
POETS ROW IND PK
201 ERIE ST
CAMDEN CITY, NJ 08102
Site 4 of 4 in cluster B

NJ SHWS S107915457
NJ HIST HWS N/A
NJ INST CONTROL
NJ BROWNFIELDS

Relative:
Higher

SHWS:
 Site ID: 200385
 Status: Active
 Home Owner: No
 PI Number: 263616

Actual:
16 ft.

Detail As Of April 2012:
 X Coord Site: 317772
 X Coord PI: 317772
 Y Coord Site: 409348
 Y Coord PI: 409348

Site ID: 200385
 Status: Closed
 Home Owner: No
 PI Number: 263616

Detail As Of April 2012:
 X Coord Site: 317772
 X Coord PI: 317772
 Y Coord Site: 409348
 Y Coord PI: 409348

HIST SHWS:

Case Status: Active
 Status Date: 9/28/2005
 Case ID: 263616
 Contact: OBR
 Sub Section Label: A: Sites with On-Site Sources of Contamination
 Site Municipality: 0408
 Remedial Level Code: C1
 Classification exception area dt: None
 Classification exception area dt: Not reported
 Deed Notice Status: None
 Deed Notice Date: Not reported
 Engineering Control Status: None
 Engineering Control Date: Not reported
 National Priorities List Status: Not reported
 National Priorities List Date: Not reported
 X Coordinate: Not reported
 Y Coordinate: Not reported
 Coordinate System: Not reported

NJ INSTITUTIONAL CONTROL:

Facility ID: 200385
 Date Established (SI): 04/25/2012
 Date Closed/Lifted (SI): Not reported
 PI Number: 263616
 PI Name: POETS ROW INDUSTRIAL PARK
 CEA Description (SI): Arsenic
 CEA Case Track #: 85327
 CEA Duration: 30.00
 Intermediate Durations: No

Map ID
Direction
Distance
Elevation

MAP FINDINGS

Site

Database(s)

EDR ID Number
EPA ID Number

POETS ROW IND PK (Continued)

S107915457

Facility ID: 200385
Date Established (SI): 04/25/2012
Date Closed/Lifted (SI): Not reported
PI Number: 263616
PI Name: POETS ROW INDUSTRIAL PARK
CEA Description (SI): Arsenic
CEA Case Track #: Not reported
CEA Duration: 30.00
Intermediate Durations: No

Facility ID: 200385
Date Established (SI): 04/25/2012
Date Closed/Lifted (SI): Not reported
PI Number: 263616
PI Name: POETS ROW INDUSTRIAL PARK
CEA Description (SI): Benzo(a)anthracene
CEA Case Track #: 85327
CEA Duration: 30.00
Intermediate Durations: No

Facility ID: 200385
Date Established (SI): 04/25/2012
Date Closed/Lifted (SI): Not reported
PI Number: 263616
PI Name: POETS ROW INDUSTRIAL PARK
CEA Description (SI): Benzo(a)anthracene
CEA Case Track #: Not reported
CEA Duration: 30.00
Intermediate Durations: No

Facility ID: 200385
Date Established (SI): 04/25/2012
Date Closed/Lifted (SI): Not reported
PI Number: 263616
PI Name: POETS ROW INDUSTRIAL PARK
CEA Description (SI): Benzo(a)pyrene
CEA Case Track #: 85327
CEA Duration: 30.00
Intermediate Durations: No

Facility ID: 200385
Date Established (SI): 04/25/2012
Date Closed/Lifted (SI): Not reported
PI Number: 263616
PI Name: POETS ROW INDUSTRIAL PARK
CEA Description (SI): Benzo(a)pyrene
CEA Case Track #: Not reported
CEA Duration: 30.00
Intermediate Durations: No

Facility ID: 200385
Date Established (SI): 04/25/2012
Date Closed/Lifted (SI): Not reported
PI Number: 263616
PI Name: POETS ROW INDUSTRIAL PARK
CEA Description (SI): Benzo(b)fluoranthene
CEA Case Track #: 85327

Map ID
 Direction
 Distance
 Elevation

MAP FINDINGS

Site

Database(s)

EDR ID Number
 EPA ID Number

POETS ROW IND PK (Continued)

S107915457

CEA Duration: 30.00
 Intermediate Durations: No

Facility ID: 200385
 Date Established (SI): 04/25/2012
 Date Closed/Lifted (SI): Not reported
 PI Number: 263616
 PI Name: POETS ROW INDUSTRIAL PARK
 CEA Description (SI): Benzo(b)fluoranthene
 CEA Case Track #: Not reported
 CEA Duration: 30.00
 Intermediate Durations: No

Facility ID: 200385
 Date Established (SI): 04/25/2012
 Date Closed/Lifted (SI): Not reported
 PI Number: 263616
 PI Name: POETS ROW INDUSTRIAL PARK
 CEA Description (SI): Benzo(k)fluoranthene
 CEA Case Track #: 85327
 CEA Duration: 30.00
 Intermediate Durations: No

Facility ID: 200385
 Date Established (SI): 04/25/2012
 Date Closed/Lifted (SI): Not reported
 PI Number: 263616
 PI Name: POETS ROW INDUSTRIAL PARK
 CEA Description (SI): Benzo(k)fluoranthene
 CEA Case Track #: Not reported
 CEA Duration: 30.00
 Intermediate Durations: No

Facility ID: 200385
 Date Established (SI): 04/25/2012
 Date Closed/Lifted (SI): Not reported
 PI Number: 263616
 PI Name: POETS ROW INDUSTRIAL PARK
 CEA Description (SI): Beryllium
 CEA Case Track #: 85327
 CEA Duration: 30.00
 Intermediate Durations: No

Facility ID: 200385
 Date Established (SI): 04/25/2012
 Date Closed/Lifted (SI): Not reported
 PI Number: 263616
 PI Name: POETS ROW INDUSTRIAL PARK
 CEA Description (SI): Beryllium
 CEA Case Track #: Not reported
 CEA Duration: 30.00
 Intermediate Durations: No

Facility ID: 200385
 Date Established (SI): 04/25/2012
 Date Closed/Lifted (SI): Not reported
 PI Number: 263616

Map ID
Direction
Distance
Elevation

MAP FINDINGS

Site

Database(s)

EDR ID Number
EPA ID Number

POETS ROW IND PK (Continued)

S107915457

PI Name: POETS ROW INDUSTRIAL PARK
CEA Description (SI): Cadmium
CEA Case Track #: 85327
CEA Duration: 30.00
Intermediate Durations: No

Facility ID: 200385
Date Established (SI): 04/25/2012
Date Closed/Lifted (SI): Not reported
PI Number: 263616
PI Name: POETS ROW INDUSTRIAL PARK
CEA Description (SI): Cadmium
CEA Case Track #: Not reported
CEA Duration: 30.00
Intermediate Durations: No

Facility ID: 200385
Date Established (SI): 04/25/2012
Date Closed/Lifted (SI): Not reported
PI Number: 263616
PI Name: POETS ROW INDUSTRIAL PARK
CEA Description (SI): Chromium
CEA Case Track #: 85327
CEA Duration: 30.00
Intermediate Durations: No

Facility ID: 200385
Date Established (SI): 04/25/2012
Date Closed/Lifted (SI): Not reported
PI Number: 263616
PI Name: POETS ROW INDUSTRIAL PARK
CEA Description (SI): Chromium
CEA Case Track #: Not reported
CEA Duration: 30.00
Intermediate Durations: No

Facility ID: 200385
Date Established (SI): 04/25/2012
Date Closed/Lifted (SI): Not reported
PI Number: 263616
PI Name: POETS ROW INDUSTRIAL PARK
CEA Description (SI): Dibenzo(a,h)anthracene
CEA Case Track #: 85327
CEA Duration: 30.00
Intermediate Durations: No

Facility ID: 200385
Date Established (SI): 04/25/2012
Date Closed/Lifted (SI): Not reported
PI Number: 263616
PI Name: POETS ROW INDUSTRIAL PARK
CEA Description (SI): Dibenzo(a,h)anthracene
CEA Case Track #: Not reported
CEA Duration: 30.00
Intermediate Durations: No

Facility ID: 200385

Map ID
Direction
Distance
Elevation

MAP FINDINGS

Site

Database(s)

EDR ID Number
EPA ID Number

POETS ROW IND PK (Continued)

S107915457

Date Established (SI): 04/25/2012
Date Closed/Lifted (SI): Not reported
PI Number: 263616
PI Name: POETS ROW INDUSTRIAL PARK
CEA Description (SI): Indeno(1,2,3-cd)pyrene
CEA Case Track #: 85327
CEA Duration: 30.00
Intermediate Durations: No

Facility ID: 200385
Date Established (SI): 04/25/2012
Date Closed/Lifted (SI): Not reported
PI Number: 263616
PI Name: POETS ROW INDUSTRIAL PARK
CEA Description (SI): Indeno(1,2,3-cd)pyrene
CEA Case Track #: Not reported
CEA Duration: 30.00
Intermediate Durations: No

Facility ID: 200385
Date Established (SI): 04/25/2012
Date Closed/Lifted (SI): Not reported
PI Number: 263616
PI Name: POETS ROW INDUSTRIAL PARK
CEA Description (SI): Lead
CEA Case Track #: 85327
CEA Duration: 30.00
Intermediate Durations: No

Facility ID: 200385
Date Established (SI): 04/25/2012
Date Closed/Lifted (SI): Not reported
PI Number: 263616
PI Name: POETS ROW INDUSTRIAL PARK
CEA Description (SI): Lead
CEA Case Track #: Not reported
CEA Duration: 30.00
Intermediate Durations: No

Facility ID: 200385
Date Established (SI): 04/25/2012
Date Closed/Lifted (SI): Not reported
PI Number: 263616
PI Name: POETS ROW INDUSTRIAL PARK
CEA Description (SI): Mercury
CEA Case Track #: 85327
CEA Duration: 30.00
Intermediate Durations: No

Facility ID: 200385
Date Established (SI): 04/25/2012
Date Closed/Lifted (SI): Not reported
PI Number: 263616
PI Name: POETS ROW INDUSTRIAL PARK
CEA Description (SI): Mercury
CEA Case Track #: Not reported
CEA Duration: 30.00

MAP FINDINGS

Map ID
 Direction
 Distance
 Elevation

Site

Database(s)

EDR ID Number
 EPA ID Number

POETS ROW IND PK (Continued)

S107915457

Intermediate Durations: No

BROWNFIELDS:

Price:	Not reported
Assessed Value:	Not reported
Property Size:	Unknown
Annual Taxes:	Not reported
Representative Address:	Not reported
Representative City/State/Zip:	Not reported
Submitter Name:	Not reported
Submitter Address1:	Not reported
Submitter Address2:	Not reported
Submitter City:	Not reported
Submitter State:	Not reported
Submitter Zip:	Not reported
Submitter Email:	Not reported
Submitter Phone:	Not reported
Transaction Type:	Not reported
Transfer Type:	Not reported
Site Number:	5187
X Coordinate:	317772
Y Coordinate:	409348
Coord:	317772:409348
AutolD:	Not reported
Ownership Type:	unknown
Ownership:	DEP Case
PStatus:	DEP Case
PI Number:	263616
Owner Name:	Not reported
Owner Address + Owner Street:	Not reported
Owner City:	Not reported
Owner State:	Not reported
Owner Zip Code:	Not reported
Owner County:	Not reported
Owner Phone:	9999999999
Owner Fax:	9999999999
Owner Email:	Not reported
Owner Organization:	Not reported
Authorized Representative:	Not reported
Auth Rep Relation to Owner:	Not reported
Municipal Contact Name:	Not reported
Municipal Contact Street:	Not reported
Municipal Contact City:	Not reported
Municipal Contact State:	Not reported
Municipal Contact Zip Code:	Not reported
Municipal Contact Phone:	9999999999
Municipal Contact Fax:	9999999999
Municipal Contact Email:	Not reported
Department:	Not reported
Municipal Contact Title:	Not reported
Contact Relation to Owner:	Not reported
Current Zoning:	Not reported
Proposed Zoning:	Not reported
Copy of Title Insurance:	Not reported
Municode:	Not reported
Block:	Not reported
Lot:	Not reported

MAP FINDINGS

Map ID
 Direction
 Distance
 Elevation

Site

Database(s)

EDR ID Number
 EPA ID Number

POETS ROW IND PK (Continued)

S107915457

Development Plan Completed:	Unknown
Market Study Completed:	Unknown
Current Activity:	Not reported
Current Operations:	Not reported
Prior Operations:	Not reported
Deed Restrictions:	Unknown
Easements:	Unknown
Buildings:	Not reported
Condition of Buildings:	Not reported
Square Footage:	Not reported
Total Buildable Space:	Not reported
Lease Price:	Not reported
Tax Certificate:	Unknown
Tax Lien:	Unknown
Other Liens/Judgements:	No
Traffic Study:	Unknown
Road Access:	Not reported
Waterfront Access:	Unknown
Airport Access:	Unknown
Public Transportation Access:	Unknown
Major Highway Name:	Not reported
Major Highway Interchange:	Not reported
Major Highway Miles Away:	Not reported
Local Highway Name:	Not reported
Local Highway Interchange:	Not reported
Local Highway Miles Away:	Not reported
Rail Type:	Not reported
Rail Name:	Not reported
Rail Station:	Not reported
Rail Miles Away:	Not reported
Public Water:	Unknown
Electric:	Unknown
Gas:	Unknown
Public Sewer:	Unknown
Telephone:	Unknown
Cable:	Unknown
Fiber Optics:	Unknown
Wetlands:	No
Sensitive Ecosystems/Habitats:	No
Endangered Species:	No
Historic/Archeological Site:	No
100 Year Flood Plain:	No
500 Year Flood Plain:	No
Environmental Report Copies:	Yes
List Containing Site:	Not reported
Preliminary Assessment:	No
Site Investigation:	No
Remedial Investigation:	No
Remedial Action Workplan:	No
Voluntary Cleanup Program:	No
Environmental Litigation:	No
Remediation In Progress:	Yes
Remediation Estimated Complete Date:	Not reported
Regulatory sign-off:	No
Regulatory Sign-Off Description:	Not reported
Other Incentives:	No
Low Interest Rates:	No

MAP FINDINGS

Map ID
Direction
Distance
Elevation

Site

Database(s)

EDR ID Number
EPA ID Number

POETS ROW IND PK (Continued)

S107915457

HDSRF Grants:	No
TIF:	No
HDSRF Loans:	No
USA Loans:	No
USA Grants:	No
Designated Redevelopment Area:	No
Environmental Opportunity Zone:	No
Tax Rebate or Abatement:	No
Empowerment Zone (Federal):	No
Urban Coordinating Council Neighborhood:	No
Enterprise Community (Federal):	No
Urban Enterprise Zone:	No
Additional Comments:	1) Assigned to Program,9/28/2005 2) C1: No Formal Design - Source Known or Identified-Potential GW Contamination established 9/28/2005
County_int_FK:	4
Municipality_int_FK:	141
Planning Area Designation:	Planning Area 1
Authorized Representative Email:	Not reported
Authorized Representative Phone:	9999999999
General Comments:	Not reported

<p>11 ESE < 1/8 0.098 mi. 516 ft.</p> <p>Relative: Higher</p> <p>Actual: 16 ft.</p>	<p>TERZIAN RICHD A 904 N 2ND CAMDEN, NJ</p> <p>EDR Hist Cleaner</p> <p>Year: Name: Type: 1931 TERZIAN RICHD A CLOTHES PRESSERS AND CLEANERS</p>	<p>EDR Hist Cleaner</p> <p>1009212681 N/A</p>
---	--	--

<p>C12 SW < 1/8 0.104 mi. 548 ft.</p> <p>Relative: Lower</p> <p>Actual: 15 ft.</p>	<p>CHICKS MOBILE TRUCK SERVICE 40 STATE ST 73S CAMDEN, NJ 08102</p> <p>Site 1 of 3 in cluster C</p> <p>EDR Hist Auto</p> <p>Year: Name: Type: 1996 CHICKS MOBILE TRUCK SERVICE General Automotive Repair Shops</p>	<p>EDR Hist Auto</p> <p>1021806985 N/A</p>
--	---	---

<p>D13 SSE < 1/8 0.121 mi. 637 ft.</p> <p>Relative: Higher</p> <p>Actual: 16 ft.</p>	<p>RICHARD RUGGIERO 115-121 MAIN ST CAMDEN CITY, NJ 08105</p> <p>Site 1 of 3 in cluster D</p> <p>UST: Facility ID: 030852</p> <p>Contact: Owner Name: Not Identified Not Identified</p>	<p>NJ UST</p> <p>U003106302 N/A</p>
--	--	--

MAP FINDINGS

Map ID
 Direction
 Distance
 Elevation

Site

Database(s)

EDR ID Number
 EPA ID Number

RICHARD RUGGIERO (Continued)

U003106302

Organization: RICHARD RUGGIERO
 Contact Type(UST Reg): Facility Operator
 Contact Address (UST Reg): 115-121 MAIN ST
 Contact Address 2 (UST Reg): Not reported
 Contact City,St,Zip (UST Reg): NJ 08105

Owner Name: RICHARD RUGGIERO
 Organization: RICHARD RUGGIERO
 Contact Type(UST Reg): Tank Owner
 Contact Address (UST Reg): 25 S CEDAR AVE
 Contact Address 2 (UST Reg): Not reported
 Contact City,St,Zip (UST Reg): NJ 08009

Tanks:

Tank Id: TANK-1
 Tank Number: 0001
Tank Status: Removed
 Tank Status Date: 08/31/1995
 Install Date: 06/15/1975
 Tank Contents: Leaded Gasoline
 Tank Size: 6000
 Tank Compliance: No
 Overfill: No
 Compliance Monitoring?: No
 Overfill Protection: No
 Spill Containment: No
 Tank Wellhead Protection: Not reported
 Tank/Pipe Construction Type: Pipe Bare steel
 Tank/Pipe Construction Type: Tank Bare steel
 Tank/Pipe Monitor: Pipe None
 Tank/Pipe Monitor: Tank None

Tank Id: TANK-2
 Tank Number: 0002
Tank Status: Removed
 Tank Status Date: 08/31/1995
 Install Date: 06/15/1975
 Tank Contents: Leaded Gasoline
 Tank Size: 6000
 Tank Compliance: No
 Overfill: No
 Compliance Monitoring?: No
 Overfill Protection: No
 Spill Containment: No
 Tank Wellhead Protection: Not reported
 Tank/Pipe Construction Type: Tank Bare steel
 Tank/Pipe Construction Type: Pipe Bare steel
 Tank/Pipe Monitor: Pipe None
 Tank/Pipe Monitor: Tank None

MAP FINDINGS

Map ID
 Direction
 Distance
 Elevation

Site

Database(s)

EDR ID Number
 EPA ID Number

D14 **SAMS GENERAL AUTO REPAIR** **EDR Hist Auto** **1020186023**
SSE **111 MAIN ST**
< 1/8 **CAMDEN, NJ 08102**
0.122 mi.
644 ft. **Site 2 of 3 in cluster D**

Relative:
Higher

EDR Hist Auto

Actual:
16 ft.

Year:	Name:	Type:
1969	SAMS GENERAL AUTO REPAIR	General Automotive Repair Shops
1970	SAMS GENERAL AUTO REPAIR	General Automotive Repair Shops
1971	SAMS GENERAL AUTO REPAIR	General Automotive Repair Shops
1972	SAMS GENERAL AUTO REPAIR	General Automotive Repair Shops
1973	SAMS GENERAL AUTO REPAIR	General Automotive Repair Shops
1974	SAMS GENERAL AUTO REPAIR	General Automotive Repair Shops
1975	SAMS GENERAL AUTO REPAIR	General Automotive Repair Shops
1997	O & R AUTOMOTIVE	General Automotive Repair Shops

E15 **CAMDEN CITY SCH DIST-COOPERS POYNT SCH** **NJ SHWS** **S112365816**
SSE **201 STATE ST** **NJ INST CONTROL** **N/A**
< 1/8 **CAMDEN, NJ 08102** **NJ NJEMS**
0.123 mi.
650 ft. **Site 1 of 2 in cluster E**

Relative:
Higher

SHWS:

Actual:
16 ft.

Site ID:	10303
Status:	Active
Home Owner:	No
PI Number:	27194
Detail As Of April 2012:	
X Coord Site:	Not reported
X Coord PI:	Not reported
Y Coord Site:	Not reported
Y Coord PI:	Not reported

NJ INSTITUTIONAL CONTROL:

Facility ID:	10303
Date Established (SI):	04/03/2003
Date Closed/Lifted (SI):	Not reported
PI Number:	027194
PI Name:	COOPERS POYNT ELEMENTARY SCHOOL
CEA Description (SI):	#2 Fuel oil
CEA Case Track #:	28510
CEA Duration:	999.00
Intermediate Durations:	No

Facility ID:	10303
Date Established (SI):	04/03/2003
Date Closed/Lifted (SI):	Not reported
PI Number:	027194
PI Name:	COOPERS POYNT ELEMENTARY SCHOOL
CEA Description (SI):	#2 Fuel oil
CEA Case Track #:	84657
CEA Duration:	999.00
Intermediate Durations:	No

Facility ID:	10303
Date Established (SI):	04/03/2003
Date Closed/Lifted (SI):	Not reported

MAP FINDINGS

Map ID
Direction
Distance
Elevation

Site

Database(s)

EDR ID Number
EPA ID Number

CAMDEN CITY SCH DIST-COOPERS POYNT SCH (Continued)

S112365816

PI Number: 027194
 PI Name: COOPERS POYNT ELEMENTARY SCHOOL
 CEA Description (SI): #2 Fuel oil
 CEA Case Track #: Not reported
 CEA Duration: 999.00
 Intermediate Durations: No

NJEMS:

Site Id: 10303
 Municipality: CAMDEN CITY
 Municipality Name From Spatial Overlay: CAMDEN CITY
 GNIS Civil Code For Municipality: 885177
 Municipal Code (NJ-1040): 0408
 X Coord: 317763.79999999999
 Y Coord: 408766.98999999999
 Coord System: NJ STATE PLANE (NAD83) - USFEET
 Coord Type: Digital Image
 Coord Origin: DEP-GIS
 State Standard Numeric Code From Spatial Overlay: 0408
 Unique Feature Number For Municipality From Spatial Overlay: 3400710000
 Eleven Digit Hydrologic Unit Code From Spatial Overlay: 02040202110
 Fourteen Digit Hydrologic Unit Code From Spatial Overlay: 02040202110060
 Watershed Management Area Number From Spatial Overlay: 18
 Watershed Management Area Name From Spatial Overlay: Lower Delaware
 Water Region Code From Spatial Overlay: 5
 Water Region Name From Spatial Overlay: Lower Delaware
 Sub Watershed Name From Overlay: Cooper River (below Rt 130)
 Watershed Name From Spatial Overlay: Cooper River

D16
South
1/8-1/4
0.132 mi.
699 ft.

115 TO 121 MAIN STREET (FORMER AUTO S/S)
115 TO 121 MAIN ST
CAMDEN, NJ
Site 3 of 3 in cluster D

NJ HIST LUST S104587498
N/A

Relative:
Higher

LUST HIST:
 Case ID: Not reported
 Lead Program Assigned: Bureau of Field Operations - Initial Notice Section
Facility Status: Site Issued Letter of No Further Action for Area(s) Of Concern
 UST ID: 0308522
 TMS Number: C95-0628
 Remedial Level: Site has 1 area of concern with 1 media of concern.
 Case Manager: Robert Posey
 Facility Phone: (609) 777-1911
 No Further Action: 4/22/1996 0:00:00
 RAW Approved: Not reported
 CEA: Not reported
 Date CEA Lifted: Not reported
 Dead Notice: Not reported

Actual:
16 ft.

MAP FINDINGS

Map ID	Direction	Distance	Elevation	Site	Database(s)	EDR ID Number	EPA ID Number
--------	-----------	----------	-----------	------	-------------	---------------	---------------

C17
SSW
1/8-1/4
0.139 mi.
733 ft.
Site 2 of 3 in cluster C

NJ SHWS
NJ HIST HWS
NJ UST
NJ BROWNFIELDS
NJ Release
U000356089
N/A

Relative: SHWS:
Higher Site ID: 125289
Status: Closed
Home Owner: No
Actual: PI Number: 4962
16 ft.

Detail As Of April 2012:
X Coord Site: Not reported
X Coord PI: Not reported
Y Coord Site: Not reported
Y Coord PI: Not reported

HIST SHWS:
Case Status: Active
Status Date: 7/20/2005
Case ID: 004962
Contact: BSCM
Sub Section Label: A: Sites with On-Site Sources of Contamination
Site Municipality: 0408
Remedial Level Code: C1
Classification exception area dt: None
Classification exception area dt: Not reported
Deed Notice Status: None
Deed Notice Date: Not reported
Engineering Control Status: None
Engineering Control Date: Not reported
National Priorities List Status: Not reported
National Priorities List Date: Not reported
X Coordinate: 316557
Y Coordinate: 409278
Coordinate System: NJ State Plane (NAD83) - USFEET

UST:
Facility ID: 004962

Contact:
Owner Name: RICHARD STEADY
Organization: WEEKS MARINE INC
Contact Type(UST Reg): Facility Operator
Contact Address (UST Reg): 901 BEACH ST
Contact Address 2 (UST Reg): Not reported
Conact City,St,Zip (UST Reg): NJ 08101

Owner Name: RICHARD STEADY
Organization: WEEKS MARINE INC
Contact Type(UST Reg): Tank Owner
Contact Address (UST Reg): 901 BEACH ST
Contact Address 2 (UST Reg): Not reported
Conact City,St,Zip (UST Reg): NJ 08101

Map ID
Direction
Distance
Elevation

MAP FINDINGS

Site

Database(s)

EDR ID Number
EPA ID Number

WEEKS MARINE INC (Continued)

U000356089

Tanks:

Tank Id: TANK-1
 Tank Number: 0001
Tank Status: **Removed**
 Tank Status Date: 01/01/1993
 Install Date: 01/01/1976
 Tank Contents: Leaded Gasoline
 Tank Size: 2000
 Tank Compliance: No
 Overfill: No
 Compliance Monitoring?: No
 Overfill Protection: No
 Spill Containment: No
 Tank Wellhead Protection: Not reported
 Tank/Pipe Construction Type: Tank Bare steel
 Tank/Pipe Construction Type: Pipe Bare steel
 Tank/Pipe Monitor: Pipe None
 Tank/Pipe Monitor: Tank None

Tank Id: TANK-2
 Tank Number: 0002
Tank Status: **Removed**
 Tank Status Date: 01/01/1993
 Install Date: 01/01/1971
 Tank Contents: Heating Oil (No. 2)
 Tank Size: 1000
 Tank Compliance: No
 Overfill: No
 Compliance Monitoring?: No
 Overfill Protection: No
 Spill Containment: No
 Tank Wellhead Protection: Not reported
 Tank/Pipe Construction Type: Tank Bare steel
 Tank/Pipe Construction Type: Pipe Bare steel
 Tank/Pipe Monitor: Pipe None
 Tank/Pipe Monitor: Tank None

Tank Id: TANK-3
 Tank Number: 0003
Tank Status: **Removed**
 Tank Status Date: 02/11/2005
 Install Date: 01/01/1981
 Tank Contents: Heating Oil (No. 2)
 Tank Size: 1500
 Tank Compliance: No
 Overfill: No
 Compliance Monitoring?: No
 Overfill Protection: No
 Spill Containment: No
 Tank Wellhead Protection: Not reported
 Tank/Pipe Construction Type: Pipe Bare steel
 Tank/Pipe Construction Type: Tank Bare steel
 Tank/Pipe Monitor: Pipe None
 Tank/Pipe Monitor: Tank None

MAP FINDINGS

Map ID
 Direction
 Distance
 Elevation

Site

Database(s)

EDR ID Number
 EPA ID Number

WEEKS MARINE INC (Continued)

U000356089

Tank Id: TANK-4
 Tank Number: 0004
Tank Status: Removed
 Tank Status Date: 02/11/2005
 Install Date: 01/01/1971
 Tank Contents: Heating Oil (No. 2)
 Tank Size: 2000
 Tank Compliance: No
 Overfill: No
 Compliance Monitoring?: No
 Overfill Protection: No
 Spill Containment: No
 Tank Wellhead Protection: Not reported
 Tank/Pipe Construction Type: Pipe Bare steel
 Tank/Pipe Construction Type: Tank Bare steel
 Tank/Pipe Monitor: Pipe None
 Tank/Pipe Monitor: Tank None

BROWNFIELDS:

Price: Not reported
 Assessed Value: Not reported
 Property Size: Unknown
 Annual Taxes: Not reported
 Representative Address: Not reported
 Representative City/State/Zip: Not reported
 Submitter Name: Not reported
 Submitter Address1: Not reported
 Submitter Address2: Not reported
 Submitter City: Not reported
 Submitter State: Not reported
 Submitter Zip: Not reported
 Submitter Email: Not reported
 Submitter Phone: Not reported
 Transaction Type: Not reported
 Transfer Type: Not reported
 Site Number: 5177
 X Coordinate: 316557
 Y Coordinate: 409278
 Coord: 316557:409278
 AutoID: Not reported
 Ownership Type: unknown
 Ownership: DEP Case
 PStatus: DEP Case
 PI Number: 004962
 Owner Name: Not reported
 Owner Address + Owner Street: Not reported
 Owner City: Not reported
 Owner State: Not reported
 Owner Zip Code: Not reported
 Owner County: Not reported
 Owner Phone: 9999999999
 Owner Fax: 9999999999
 Owner Email: Not reported
 Owner Organization: Not reported
 Authorized Representative: Not reported
 Auth Rep Relation to Owner: Not reported
 Municipal Contact Name: Not reported

MAP FINDINGS

Map ID
 Direction
 Distance
 Elevation

Site

Database(s)

EDR ID Number
 EPA ID Number

WEEKS MARINE INC (Continued)

U000356089

Municipal Contact Street:	Not reported
Municipal Contact City:	Not reported
Municipal Contact State:	Not reported
Municipal Contact Zip Code:	Not reported
Municipal Contact Phone:	9999999999
Municipal Contact Fax:	9999999999
Municipal Contact Email:	Not reported
Department:	Not reported
Municipal Contact Title:	Not reported
Contact Relation to Owner:	Not reported
Current Zoning:	Not reported
Proposed Zoning:	Not reported
Copy of Title Insurance:	Not reported
Municode:	Not reported
Block:	Not reported
Lot:	Not reported
Development Plan Completed:	Unknown
Market Study Completed:	Unknown
Current Activity:	Not reported
Current Operations:	Not reported
Prior Operations:	Not reported
Deed Restrictions:	Unknown
Easements:	Unknown
Buildings:	Not reported
Condition of Buildings:	Not reported
Square Footage:	Not reported
Total Buildable Space:	Not reported
Lease Price:	Not reported
Tax Certificate:	Unknown
Tax Lien:	Unknown
Other Liens/Judgements:	No
Traffic Study:	Unknown
Road Access:	Not reported
Waterfront Access:	Unknown
Airport Access:	Unknown
Public Transportation Access:	Unknown
Major Highway Name:	Not reported
Major Highway Interchange:	Not reported
Major Highway Miles Away:	Not reported
Local Highway Name:	Not reported
Local Highway Interchange:	Not reported
Local Highway Miles Away:	Not reported
Rail Type:	Not reported
Rail Name:	Not reported
Rail Station:	Not reported
Rail Miles Away:	Not reported
Public Water:	Unknown
Electric:	Unknown
Gas:	Unknown
Public Sewer:	Unknown
Telephone:	Unknown
Cable:	Unknown
Fiber Optics:	Unknown
Wetlands:	No
Sensitive Ecosystems/Habitats:	No
Endangered Species:	No
Historic/Archeological Site:	No

Map ID
 Direction
 Distance
 Elevation

MAP FINDINGS

Site

Database(s)

EDR ID Number
 EPA ID Number

WEEKS MARINE INC (Continued)

U000356089

100 Year Flood Plain:	No
500 Year Flood Plain:	No
Environmental Report Copies:	Yes
List Containing Site:	Not reported
Preliminary Assessment:	No
Site Investigation:	No
Remedial Investigation:	No
Remedial Action Workplan:	No
Voluntary Cleanup Program:	No
Environmental Litigation:	No
Remediation In Progress:	Yes
Remediation Estimated Complete Date:	Not reported
Regulatory sign-off:	No
Regulatory Sign-Off Description:	Not reported
Other Incentives:	No
Low Interest Rates:	No
HDSRF Grants:	No
TIF:	No
HDSRF Loans:	No
USA Loans:	No
USA Grants:	No
Designated Redevelopment Area:	No
Environmental Opportunity Zone:	No
Tax Rebate or Abatement:	No
Empowerment Zone (Federal):	No
Urban Coordinating Council Neighborhood:	No
Enterprise Community (Federal):	No
Urban Enterprise Zone:	No
Additional Comments:	1) Assigned to Program,7/20/2005 2) C1: No Formal Design - Source Known or Identified-Potential GW Contamination established 7/20/2005
County_int_FK:	4
Municipality_int_FK:	141
Planning Area Designation:	Planning Area 1
Authorized Representative Email:	Not reported
Authorized Representative Phone:	9999999999
General Comments:	Not reported

NJ Release:

Facility Type:	Commercial
Facility Phone:	Not reported
Incident Date:	02/11/2005
Incident Time:	Not reported
TD Log #:	131042
Case Number:	05-02-14-1059-45
Date Received:	02/14/2005
Nature of Incident:	Not reported
Operator:	Not reported
Incident Type:	Underground Storage Tank
Incident Location:	WEEKS MARINE INC
Location:	Not reported
Other Location:	Not reported
Contact Name:	RICHARD STEADY
Caller Name:	Not reported
Caller Title:	Not reported
Caller Address:	Not reported
Caller City,St,Zip:	Not reported
Caller Telephone:	Not reported

Map ID
Direction
Distance
Elevation

MAP FINDINGS

Site

Database(s)

EDR ID Number
EPA ID Number

WEEKS MARINE INC (Continued)**U000356089**

Substance(s):	Not reported
Substance Type:	Not reported
Substance Identity:	Not reported
CAS Number:	Not reported
A310 Letter:	Not reported
TCPA Chemical:	Not reported
Hazrds Material:	Not reported
COMU:	Not reported
Ref. Code:	Not reported
Amt Released:	Not reported
Contained:	Not reported
Release Type:	Not reported
Release VE:	Not reported
Injuries:	No
Public Exposure:	No
Facility Evacuation:	No
Police at Scene:	No
Firemen at Scene:	No
Contamination of:	Not reported
Receiving Water:	Not reported
Status at Spill:	Not reported
NJ Spill Date:	Not reported
NJ Spill Time:	Not reported
NJ Spill Name:	Not reported
NJ Spill Title:	Not reported
NJ Spill Phone:	Not reported
Other Date:	Not reported
Other Time:	Not reported
Other Name:	Not reported
Other Title:	Not reported
Other Telephone:	Not reported
Public Evacuation:	No
Assistance Requested:	Not reported
Wind Direction/Speed:	Not reported
Local Municipality Notified:	Not reported
Local Municipality Name:	Not reported
Local Municipality Title:	Not reported
Local Municipality Telephone:	Not reported
Local Municipality Date:	Not reported
Local Municipality Time:	Not reported
Incident Description:	Not reported
Incident Name:	Not reported
Incident Referred To:	Not reported
Incident Region:	Not reported
Incident Telephone:	Not reported
Incident Date:	Not reported
Incident time:	Not reported
Incident ITM:	Not reported
Comments:	Not reported
Date A310 Letter Printed:	Not reported
Date Local Authority Was Notified:	Not reported
Date Updated:	Not reported
Date Report Faxed to Local Authority:	Not reported
Local Authority Notification Date:	Not reported
Rep Receive Date:	02/14/2005
Reporter Type:	Other
Reporter Name:	REDACTED

MAP FINDINGS

Map ID
 Direction
 Distance
 Elevation

Site

Database(s)

EDR ID Number
 EPA ID Number

WEEKS MARINE INC (Continued)

U000356089

Reporter Title: REDACTED
 Reporter Org: REDATED
 Reporter Address: Not reported
 Reporter City,St,Zip: Not reported
 Reporter County: Not reported
 Incident Status: Terminated
 Incident Category: Other
 Incident Source: WEEKS MARINE
 Incident Address: 901 BEACH ST
 Incident Address 2: Not reported
 Incident City,St,Zip: Camden City, NJ 08102
 Incident County: Camden
 DEP Requested: No
 Confidential: Not reported
 Notify Type: Not reported
 Road Closed: No
 Direction: Not reported
 Responsible Party: Not reported
 Responsible Party Name: Not reported
 Responsible Party Contact: Not reported
 Responsible Party Title: Not reported
 Responsible Party Phone: Not reported
 Responsible Party Street: Not reported
 Responsible Party County: Not reported
 Responsible Party City,St,Zip: Not reported
 Memo. Of Understanding: Not reported
 Drill/trng Exercise: Not reported
 Hazardous: Not reported

C18
SW
1/8-1/4
0.140 mi.
741 ft.

AMERICAN DREDGING CO
BEECH & ERIE ST
CAMDEN, NJ
Site 3 of 3 in cluster C

NJ HIST LUST S104390290
N/A

Relative:
Lower

LUST HIST:
 Case ID: 92-12-02-1648
 Lead Program Assigned: Bureau of Field Operations - Initial Notice Section

Actual:
11 ft.

Facility Status: Case Awaiting Assignment
 UST ID: 0049629
 TMS Number: Not reported
 Remedial Level: Not reported
 Case Manager: Not reported
 Facility Phone: Not reported
 No Further Action: Not reported
 RAW Approved: Not reported
 CEA: Not reported
 Date CEA Lifted: Not reported
 Dead Notice: Not reported

Map ID
Direction
Distance
Elevation

MAP FINDINGS

Site

Database(s)

EDR ID Number
EPA ID Number

E19	TRES ESQUINAS PROJECT	NJ SHWS	S110034996
SSE	130 145 200 208 STATE ST		N/A
1/8-1/4	CAMDEN CITY, NJ		
0.151 mi.			
796 ft.	Site 2 of 2 in cluster E		
Relative:	SHWS:		
Higher	Site ID:	405597	
	Status:	Closed	
Actual:	Home Owner:	No	
17 ft.	PI Number:	507680	
	Detail As Of April 2012:		
	X Coord Site:	Not reported	
	X Coord PI:	Not reported	
	Y Coord Site:	Not reported	
	Y Coord PI:	Not reported	
F20	820-826 NORTH 3RD STREET & 301-313 GRANT STREET	NJ VCP	S106586079
SE	820-826 N 3RD ST & 301-313 GRANT ST		N/A
1/8-1/4	CAMDEN, NJ 08102		
0.171 mi.			
905 ft.	Site 1 of 8 in cluster F		
Relative:	VCP:		
Higher	Incident Number:	02-08-07-0203-16	
	MOA Execution Date:	08/09/2002	
Actual:	Type Of Vcp File:	HISTORICAL	
18 ft.	PI Number:	Not reported	
	Case Type(Case Type):	Not reported	
	Case Contact: Department	Not reported	
	Case Contact Name:	Not reported	
	Case Contact: Organization	Camden Lutheran Housing Incorporated	
	Case Contact: Address: Line1	Not reported	
	Case Contact: Address: Line2	Not reported	
	Case Contact: Address: Line3	Not reported	
	Case Contact City,St,Zip:	Not reported	
F21	820 826 3RD STREET	NJ HIST HWS	1007035768
SE	820 826 3RD ST N	NJ BROWNFIELDS	N/A
1/8-1/4	CAMDEN CITY, NJ 08102		
0.173 mi.			
914 ft.	Site 2 of 8 in cluster F		
Relative:	HIST SHWS:		
Higher	Case Status:	Active	
	Status Date:	8/8/2002	
Actual:	Case ID:	161918	
18 ft.	Contact:	Bureau of Field Operations - Southern	
	Sub Section Label:	A: Sites with On-Site Sources of Contamination	
	Site Municipality:	0408	
	Remedial Level Code:	C1	
	Classification exception area dt:	None	
	Classification exception area dt:	Not reported	
	Deed Notice Status:	None	
	Deed Notice Date:	Not reported	
	Engineering Control Status:	None	
	Engineering Control Date:	Not reported	
	National Priorities List Status:	Not reported	

MAP FINDINGS

Map ID
 Direction
 Distance
 Elevation

Site

Database(s)

EDR ID Number
 EPA ID Number

820 826 3RD STREET (Continued)

1007035768

National Priorities List Date: Not reported
 X Coordinate: 318038.23999999999
 Y Coordinate: 408699.88
 Coordinate System: NJ State Plane (NAD83) - USFEET

BROWNFIELDS:

Price: Not reported
 Assessed Value: Not reported
 Property Size: Unknown
 Annual Taxes: Not reported
 Representative Address: Not reported
 Representative City/State/Zip: Not reported
 Submitter Name: Not reported
 Submitter Address1: Not reported
 Submitter Address2: Not reported
 Submitter City: Not reported
 Submitter State: Not reported
 Submitter Zip: Not reported
 Submitter Email: Not reported
 Submitter Phone: Not reported
 Transaction Type: Not reported
 Transfer Type: Not reported
 Site Number: 5174
 X Coordinate: 318038
 Y Coordinate: 408699
 Coord: 318038:408699
 AutolD: Not reported
 Ownership Type: unknown
 Ownership: DEP Case
 PStatus: DEP Case
 PI Number: 161918
 Owner Name: Not reported
 Owner Address + Owner Street: Not reported
 Owner City: Not reported
 Owner State: Not reported
 Owner Zip Code: Not reported
 Owner County: Not reported
 Owner Phone: 9999999999
 Owner Fax: 9999999999
 Owner Email: Not reported
 Owner Organization: Not reported
 Authorized Representative: Not reported
 Auth Rep Relation to Owner: Not reported
 Municipal Contact Name: Not reported
 Municipal Contact Street: Not reported
 Municipal Contact City: Not reported
 Municipal Contact State: Not reported
 Municipal Contact Zip Code: Not reported
 Municipal Contact Phone: 9999999999
 Municipal Contact Fax: 9999999999
 Municipal Contact Email: Not reported
 Department: Not reported
 Municipal Contact Title: Not reported
 Contact Relation to Owner: Not reported
 Current Zoning: Not reported
 Proposed Zoning: Not reported
 Copy of Title Insurance: Not reported

MAP FINDINGS

Map ID
 Direction
 Distance
 Elevation

Site

Database(s)

EDR ID Number
 EPA ID Number

820 826 3RD STREET (Continued)

1007035768

Municode:	Not reported
Block:	Not reported
Lot:	Not reported
Development Plan Completed:	Unknown
Market Study Completed:	Unknown
Current Activity:	Not reported
Current Operations:	Not reported
Prior Operations:	Not reported
Deed Restrictions:	Unknown
Easements:	Unknown
Buildings:	Not reported
Condition of Buildings:	Not reported
Square Footage:	Not reported
Total Buildable Space:	Not reported
Lease Price:	Not reported
Tax Certificate:	Unknown
Tax Lien:	Unknown
Other Liens/Judgements:	No
Traffic Study:	Unknown
Road Access:	Not reported
Waterfront Access:	Unknown
Airport Access:	Unknown
Public Transportation Access:	Unknown
Major Highway Name:	Not reported
Major Highway Interchange:	Not reported
Major Highway Miles Away:	Not reported
Local Highway Name:	Not reported
Local Highway Interchange:	Not reported
Local Highway Miles Away:	Not reported
Rail Type:	Not reported
Rail Name:	Not reported
Rail Station:	Not reported
Rail Miles Away:	Not reported
Public Water:	Unknown
Electric:	Unknown
Gas:	Unknown
Public Sewer:	Unknown
Telephone:	Unknown
Cable:	Unknown
Fiber Optics:	Unknown
Wetlands:	No
Sensitive Ecosystems/Habitats:	No
Endangered Species:	No
Historic/Archeological Site:	No
100 Year Flood Plain:	No
500 Year Flood Plain:	No
Environmental Report Copies:	Yes
List Containing Site:	Not reported
Preliminary Assessment:	No
Site Investigation:	No
Remedial Investigation:	No
Remedial Action Workplan:	No
Voluntary Cleanup Program:	Yes
Environmental Litigation:	No
Remediation In Progress:	Yes
Remediation Estimated Complete Date:	Not reported
Regulatory sign-off:	No

MAP FINDINGS

Map ID
 Direction
 Distance
 Elevation

Site

Database(s)

EDR ID Number
 EPA ID Number

820 826 3RD STREET (Continued)

1007035768

Regulatory Sign-Off Description:	Not reported
Other Incentives:	No
Low Interest Rates:	No
HDSRF Grants:	No
TIF:	No
HDSRF Loans:	No
USA Loans:	No
USA Grants:	No
Designated Redevelopment Area:	No
Environmental Opportunity Zone:	No
Tax Rebate or Abatement:	No
Empowerment Zone (Federal):	No
Urban Coordinating Council Neighborhood:	No
Enterprise Community (Federal):	No
Urban Enterprise Zone:	No
Additional Comments:	1) Assigned to Program,8/8/2002 2) C1: No Formal Design - Source Known or Identified-Potential GW Contamination established 8/27/2002
County_int_FK:	4
Municipality_int_FK:	141
Planning Area Designation:	Planning Area 1
Authorized Representative Email:	Not reported
Authorized Representative Phone:	9999999999
General Comments:	Not reported

22
SSE
1/8-1/4
0.174 mi.
917 ft.

FORMER CONRAIL TRESTLE SITE
VINE, FRONT, STATE & MAIN STREETS
CAMDEN, NJ 08102

US BROWNFIELDS 1012241187
N/A

Relative:
Higher

US BROWNFIELDS:

Property Name:	FORMER CONRAIL TRESTLE SITE
Recipient Name:	Camden, City of
Grant Type:	Assessment
Property Number:	Not reported
Parcel size:	6.7
Latitude:	39.95292
Longitude:	-75.12641
HCM Label:	Not reported
Map Scale:	Not reported
Point of Reference:	Not reported
Highlights:	Not reported
Datum:	Not reported
Acres Property ID:	13051
IC Data Access:	Not reported
Start Date:	Not reported
Redev Completion Date:	Not reported
Completed Date:	Not reported
Acres Cleaned Up:	Not reported
Cleanup Funding:	Not reported
Cleanup Funding Source:	Not reported
Assessment Funding:	Not reported
Assessment Funding Source:	Not reported
Redevelopment Funding:	Not reported
Redev. Funding Source:	Not reported
Redev. Funding Entity Name:	Not reported
Redevelopment Start Date:	Not reported
Assessment Funding Entity:	Not reported

Actual:
16 ft.

Map ID
Direction
Distance
Elevation

MAP FINDINGS

Site

Database(s)

EDR ID Number
EPA ID Number

FORMER CONRAIL TRESTLE SITE (Continued)**1012241187**

Cleanup Funding Entity:	Not reported
Grant Type:	N/A
Accomplishment Type:	Phase I Environmental Assessment
Accomplishment Count:	0
Cooperative Agreement Number:	99254301
Start Date:	03/31/1998 00:00:00
Ownership Entity:	Not reported
Completion Date:	03/31/1998 00:00:00
Current Owner:	Not reported
Did Owner Change:	Not reported
Cleanup Required:	Y
Video Available:	Not reported
Photo Available:	Not reported
Institutional Controls Required:	Not reported
IC Category Proprietary Controls:	Not reported
IC Cat. Info. Devices:	Not reported
IC Cat. Gov. Controls:	Not reported
IC Cat. Enforcement Permit Tools:	Not reported
IC in place date:	Not reported
IC in place:	U
State/tribal program date:	Not reported
State/tribal program ID:	Not reported
State/tribal NFA date:	Not reported
Air contaminated:	Not reported
Air cleaned:	Not reported
Asbestos found:	Not reported
Asbestos cleaned:	Not reported
Controlled substance found:	Not reported
Controlled substance cleaned:	Not reported
Drinking water affected:	Not reported
Drinking water cleaned:	Not reported
Groundwater affected:	Y
Groundwater cleaned:	Y
Lead contaminant found:	Not reported
Lead cleaned up:	Not reported
No media affected:	Not reported
Unknown media affected:	Not reported
Other cleaned up:	Not reported
Other metals found:	Not reported
Other metals cleaned:	Not reported
Other contaminants found:	Not reported
Other contams found description:	Not reported
PAHs found:	Not reported
PAHs cleaned up:	Not reported
PCBs found:	Not reported
PCBs cleaned up:	Not reported
Petro products found:	Not reported
Petro products cleaned:	Not reported
Sediments found:	Not reported
Sediments cleaned:	Not reported
Soil affected:	Y
Soil cleaned up:	Y
Surface water cleaned:	Not reported
VOCs found:	Not reported
VOCs cleaned:	Not reported
Cleanup other description:	Not reported
Num. of cleanup and re-dev. jobs:	Not reported

Map ID
 Direction
 Distance
 Elevation

MAP FINDINGS

Site

Database(s)

EDR ID Number
 EPA ID Number

FORMER CONRAIL TRESTLE SITE (Continued)**1012241187**

Past use greenspace acreage:	Not reported
Past use residential acreage:	Not reported
Surface Water:	Not reported
Past use commercial acreage:	Not reported
Past use industrial acreage:	Not reported
Future use greenspace acreage:	Not reported
Future use residential acreage:	Not reported
Future use commercial acreage:	Not reported
Future use industrial acreage:	Not reported
Greenspace acreage and type:	Not reported
Superfund Fed. landowner flag:	Not reported
Arsenic cleaned up:	Not reported
Cadmium cleaned up:	Not reported
Chromium cleaned up:	Not reported
Copper cleaned up:	Not reported
Iron cleaned up:	Not reported
mercury cleaned up:	Not reported
Nickel Cleaned Up:	Not reported
No clean up:	Not reported
Pesticides cleaned up:	Not reported
Selenium cleaned up:	Not reported
SVOCs cleaned up:	Not reported
Unknown clean up:	Not reported
Arsenic contaminant found:	Not reported
Cadmium contaminant found:	Not reported
Chromium contaminant found:	Not reported
Copper contaminant found:	Not reported
Iron contaminant found:	Not reported
Mercury contaminant found:	Not reported
Nickel contaminant found:	Not reported
No contaminant found:	Not reported
Pesticides contaminant found:	Not reported
Selenium contaminant found:	Not reported
SVOCs contaminant found:	Not reported
Unknown contaminant found:	Not reported
Future Use: Multistory	Not reported
Media affected Bluiding Material:	Not reported
Media affected indoor air:	Not reported
Building material media cleaned up:	Not reported
Indoor air media cleaned up:	Not reported
Unknown media cleaned up:	Not reported
Past Use: Multistory	Not reported
Property Description:	RAIL YARD
Below Poverty Number:	2688
Below Poverty Percent:	2.4%
Meidan Income:	4042
Meidan Income Number:	3990
Meidan Income Percent:	1.6%
Vacant Housing Number:	587
Vacant Housing Percent:	11.1%
Unemployed Number:	539
Unemployed Percent:	12.0%
Property Name:	FORMER CONRAIL TRESTLE SITE
Recipient Name:	Camden, City of
Grant Type:	Assessment
Property Number:	Not reported

Map ID
Direction
Distance
Elevation

MAP FINDINGS

Site

Database(s)

EDR ID Number
EPA ID Number

FORMER CONRAIL TRESTLE SITE (Continued)

1012241187

Parcel size:	6.7
Latitude:	39.95292
Longitude:	-75.12641
HCM Label:	Not reported
Map Scale:	Not reported
Point of Reference:	Not reported
Highlights:	Not reported
Datum:	Not reported
Acres Property ID:	13051
IC Data Access:	Not reported
Start Date:	Not reported
Redev Completion Date:	Not reported
Completed Date:	Not reported
Acres Cleaned Up:	Not reported
Cleanup Funding:	Not reported
Cleanup Funding Source:	Not reported
Assessment Funding:	Not reported
Assessment Funding Source:	Not reported
Redevelopment Funding:	Not reported
Redev. Funding Source:	Not reported
Redev. Funding Entity Name:	Not reported
Redevelopment Start Date:	Not reported
Assessment Funding Entity:	Not reported
Cleanup Funding Entity:	Not reported
Grant Type:	N/A
Accomplishment Type:	Phase II Environmental Assessment
Accomplishment Count:	0
Cooperative Agreement Number:	99254301
Start Date:	12/31/1998 00:00:00
Ownership Entity:	Not reported
Completion Date:	02/28/2000 00:00:00
Current Owner:	Not reported
Did Owner Change:	Not reported
Cleanup Required:	Y
Video Available:	Not reported
Photo Available:	Not reported
Institutional Controls Required:	Not reported
IC Category Proprietary Controls:	Not reported
IC Cat. Info. Devices:	Not reported
IC Cat. Gov. Controls:	Not reported
IC Cat. Enforcement Permit Tools:	Not reported
IC in place date:	Not reported
IC in place:	U
State/tribal program date:	Not reported
State/tribal program ID:	Not reported
State/tribal NFA date:	Not reported
Air contaminated:	Not reported
Air cleaned:	Not reported
Asbestos found:	Not reported
Asbestos cleaned:	Not reported
Controlled substance found:	Not reported
Controlled substance cleaned:	Not reported
Drinking water affected:	Not reported
Drinking water cleaned:	Not reported
Groundwater affected:	Y
Groundwater cleaned:	Y
Lead contaminant found:	Not reported

MAP FINDINGS

Map ID
 Direction
 Distance
 Elevation

Site

Database(s)

EDR ID Number
 EPA ID Number

FORMER CONRAIL TRESTLE SITE (Continued)

1012241187

Lead cleaned up:	Not reported
No media affected:	Not reported
Unknown media affected:	Not reported
Other cleaned up:	Not reported
Other metals found:	Not reported
Other metals cleaned:	Not reported
Other contaminants found:	Not reported
Other contams found description:	Not reported
PAHs found:	Not reported
PAHs cleaned up:	Not reported
PCBs found:	Not reported
PCBs cleaned up:	Not reported
Petro products found:	Not reported
Petro products cleaned:	Not reported
Sediments found:	Not reported
Sediments cleaned:	Not reported
Soil affected:	Y
Soil cleaned up:	Y
Surface water cleaned:	Not reported
VOCs found:	Not reported
VOCs cleaned:	Not reported
Cleanup other description:	Not reported
Num. of cleanup and re-dev. jobs:	Not reported
Past use greenspace acreage:	Not reported
Past use residential acreage:	Not reported
Surface Water:	Not reported
Past use commercial acreage:	Not reported
Past use industrial acreage:	Not reported
Future use greenspace acreage:	Not reported
Future use residential acreage:	Not reported
Future use commercial acreage:	Not reported
Future use industrial acreage:	Not reported
Greenspace acreage and type:	Not reported
Superfund Fed. landowner flag:	Not reported
Arsenic cleaned up:	Not reported
Cadmium cleaned up:	Not reported
Chromium cleaned up:	Not reported
Copper cleaned up:	Not reported
Iron cleaned up:	Not reported
mercury cleaned up:	Not reported
Nickel Cleaned Up:	Not reported
No clean up:	Not reported
Pesticides cleaned up:	Not reported
Selenium cleaned up:	Not reported
SVOCs cleaned up:	Not reported
Unknown clean up:	Not reported
Arsenic contaminant found:	Not reported
Cadmium contaminant found:	Not reported
Chromium contaminant found:	Not reported
Copper contaminant found:	Not reported
Iron contaminant found:	Not reported
Mercury contaminant found:	Not reported
Nickel contaminant found:	Not reported
No contaminant found:	Not reported
Pesticides contaminant found:	Not reported
Selenium contaminant found:	Not reported
SVOCs contaminant found:	Not reported

MAP FINDINGS

Map ID
Direction
Distance
Elevation

Site

Database(s)

EDR ID Number
EPA ID Number

FORMER CONRAIL TRESTLE SITE (Continued)

1012241187

Unknown contaminant found:	Not reported
Future Use: Multistory	Not reported
Media affected Bluiding Material:	Not reported
Media affected indoor air:	Not reported
Building material media cleaned up:	Not reported
Indoor air media cleaned up:	Not reported
Unknown media cleaned up:	Not reported
Past Use: Multistory	Not reported
Property Description:	RAIL YARD
Below Poverty Number:	2688
Below Poverty Percent:	2.4%
Meidan Income:	4042
Meidan Income Number:	3990
Meidan Income Percent:	1.6%
Vacant Housing Number:	587
Vacant Housing Percent:	11.1%
Unemployed Number:	539
Unemployed Percent:	12.0%

G23
SSW
1/8-1/4
0.178 mi.
940 ft.

R & R METAL FABRICATORS
650 DELAWARE AVENUE
CAMDEN, NJ 8105

SEMS-ARCHIVE **1003864574**
NJ0001401280

Site 1 of 4 in cluster G

Relative:
Lower

SEMS-ARCHIVE:

Site ID: 204041
EPA ID: NJ0001401280

Actual:
15 ft.

Federal Facility: N
NPL: Not on the NPL
Non NPL Status: NFRAP-Site does not qualify for the NPL based on existing information

Following information was gathered from the prior CERCLIS update completed in 10/2013:

Site ID: 0204041
Federal Facility: Not a Federal Facility
NPL Status: Not on the NPL
Non NPL Status: NFRAP-Site does not qualify for the NPL based on existing information

CERCLIS-NFRAP Assessment History:

Action: DISCOVERY
Date Started: / /
Date Completed: 02/27/96
Priority Level: Not reported

Action: PRELIMINARY ASSESSMENT
Date Started: / /
Date Completed: 07/29/96
Priority Level: NFRAP-Site does not qualify for the NPL based on existing information

Action: ARCHIVE SITE
Date Started: / /
Date Completed: 01/31/97
Priority Level: Not reported

MAP FINDINGS

Map ID			
Direction			
Distance			EDR ID Number
Elevation	Site	Database(s)	EPA ID Number

F24 SE 1/8-1/4 0.188 mi. 994 ft.	COOPER POINT SCHOOL 3RD & STATE STS CAMDEN, NJ Site 3 of 8 in cluster F	NJ HIST LUST	S104393429 N/A
---	--	---------------------	---------------------------------

Relative: Higher	LUST HIST: Case ID: 98-03-10-1635-16 Lead Program Assigned: Bureau of Underground Storage Tanks
Actual: 18 ft.	Facility Status: Assigned to a Program UST ID: 0271947 TMS Number: C94-0017 Remedial Level: Site has confirmed soil and ground water contamination. Case Manager: Mohammad Qureshi Facility Phone: (609) 633-1270 No Further Action: Not reported RAW Approved: Y CEA: N Date CEA Lifted: Not reported Dead Notice: N

F25 SE 1/8-1/4 0.188 mi. 994 ft.	COOPERS POYNT ELEMENTARY SCHOOL 3RD & STATE STS CAMDEN CITY, NJ 08102 Site 4 of 8 in cluster F	NJ HIST HWS NJ LUST NJ UST NJ BROWNFIELDS	U002157733 N/A
---	---	--	---------------------------------

Relative: Higher	HIST SHWS: Case Status: Active Status Date: 9/29/2000 Case ID: 027194 Contact: BSCM Sub Section Label: A: Sites with On-Site Sources of Contamination Site Municipality: 0408 Remedial Level Code: C2 Classification exception area dt: Ongoing Classification exception area dt: 4/3/2003 Deed Notice Status: None Deed Notice Date: Not reported Engineering Control Status: None Engineering Control Date: Not reported National Priorities List Status: Not reported National Priorities List Date: Not reported X Coordinate: 317748 Y Coordinate: 408621 Coordinate System: NJ State Plane (NAD83) - USFEET
-----------------------------------	---

LUST:
 Case ID: 027194
 Activity Number: LSR120002

UST:
 Facility ID: 027194

Contact:
 Owner Name: STEVE NICOLELLA
 Organization: CITY OF CAMDEN BD OF ED
 Contact Type(UST Reg): Facility Operator

Map ID
Direction
Distance
Elevation

MAP FINDINGS

Site

Database(s)

EDR ID Number
EPA ID Number

COOPERS POYNT ELEMENTARY SCHOOL (Continued)

U002157733

Contact Address (UST Reg): 201 FRONT ST N
Contact Address 2 (UST Reg): Not reported
Contact City,St,Zip (UST Reg): NJ 08102

Owner Name: STEVE NICOLELCA
Organization: CITY OF CAMDEN BD OF ED
Contact Type(UST Reg): Tank Owner
Contact Address (UST Reg): 201 FRONT ST N
Contact Address 2 (UST Reg): Not reported
Contact City,St,Zip (UST Reg): NJ 08102

Tanks:

Tank Id: TANK-3
Tank Number: 0001
Tank Status: **Removed**
Tank Status Date: 01/04/2005
Install Date: 02/12/1966
Tank Contents: Heating Oil (No. 2)
Tank Size: 10000
Tank Compliance: No
Overfill: Not reported
Compliance Monitoring?: No
Overfill Protection: Not reported
Spill Containment: Not reported
Tank Wellhead Protection: Not reported
Tank/Pipe Construction Type: Tank Bare steel
Tank/Pipe Construction Type: Pipe Bare steel
Tank/Pipe Monitor: Pipe Ground water observation wells
Tank/Pipe Monitor: Tank Ground water observation wells
Tank/Pipe Monitor: Tank In-tank(automatic)monitoring

BROWNFIELDS:

Price: Not reported
Assessed Value: Not reported
Property Size: Unknown
Annual Taxes: Not reported
Representative Address: Not reported
Representative City/State/Zip: Not reported
Submitter Name: Not reported
Submitter Address1: Not reported
Submitter Address2: Not reported
Submitter City: Not reported
Submitter State: Not reported
Submitter Zip: Not reported
Submitter Email: Not reported
Submitter Phone: Not reported
Transaction Type: Not reported
Transfer Type: Not reported
Site Number: 5079
X Coordinate: 317748
Y Coordinate: 408621
Coord: 317748:408621
AutoID: Not reported
Ownership Type: unknown
Ownership: DEP Case

Map ID
Direction
Distance
Elevation

MAP FINDINGS

Site

Database(s)

EDR ID Number
EPA ID Number

COOPERS POYNT ELEMENTARY SCHOOL (Continued)

U002157733

PStatus:	DEP Case
PI Number:	027194
Owner Name:	Not reported
Owner Address + Owner Street:	Not reported
Owner City:	Not reported
Owner State:	Not reported
Owner Zip Code:	Not reported
Owner County:	Not reported
Owner Phone:	9999999999
Owner Fax:	9999999999
Owner Email:	Not reported
Owner Organization:	Not reported
Authorized Representative:	Not reported
Auth Rep Relation to Owner:	Not reported
Municipal Contact Name:	Not reported
Municipal Contact Street:	Not reported
Municipal Contact City:	Not reported
Municipal Contact State:	Not reported
Municipal Contact Zip Code:	Not reported
Municipal Contact Phone:	9999999999
Municipal Contact Fax:	9999999999
Municipal Contact Email:	Not reported
Department:	Not reported
Municipal Contact Title:	Not reported
Contact Relation to Owner:	Not reported
Current Zoning:	Not reported
Proposed Zoning:	Not reported
Copy of Title Insurance:	Not reported
Municode:	Not reported
Block:	Not reported
Lot:	Not reported
Development Plan Completed:	Unknown
Market Study Completed:	Unknown
Current Activity:	Not reported
Current Operations:	Not reported
Prior Operations:	Not reported
Deed Restrictions:	Unknown
Easements:	Unknown
Buildings:	Not reported
Condition of Buildings:	Not reported
Square Footage:	Not reported
Total Buildable Space:	Not reported
Lease Price:	Not reported
Tax Certificate:	Unknown
Tax Lien:	Unknown
Other Liens/Judgements:	No
Traffic Study:	Unknown
Road Access:	Not reported
Waterfront Access:	Unknown
Airport Access:	Unknown
Public Transportation Access:	Unknown
Major Highway Name:	Not reported
Major Highway Interchange:	Not reported
Major Highway Miles Away:	Not reported
Local Highway Name:	Not reported
Local Highway Interchange:	Not reported
Local Highway Miles Away:	Not reported

Map ID
Direction
Distance
Elevation

MAP FINDINGS

Site

Database(s)

EDR ID Number
EPA ID Number

COOPERS POYNT ELEMENTARY SCHOOL (Continued)

U002157733

Rail Type:	Not reported
Rail Name:	Not reported
Rail Station:	Not reported
Rail Miles Away:	Not reported
Public Water:	Unknown
Electric:	Unknown
Gas:	Unknown
Public Sewer:	Unknown
Telephone:	Unknown
Cable:	Unknown
Fiber Optics:	Unknown
Wetlands:	No
Sensitive Ecosystems/Habitats:	No
Endangered Species:	No
Historic/Archeological Site:	No
100 Year Flood Plain:	No
500 Year Flood Plain:	No
Environmental Report Copies:	Yes
List Containing Site:	Not reported
Preliminary Assessment:	No
Site Investigation:	No
Remedial Investigation:	No
Remedial Action Workplan:	No
Voluntary Cleanup Program:	No
Environmental Litigation:	No
Remediation In Progress:	Yes
Remediation Estimated Complete Date:	Not reported
Regulatory sign-off:	No
Regulatory Sign-Off Description:	Not reported
Other Incentives:	No
Low Interest Rates:	No
HDSRF Grants:	No
TIF:	No
HDSRF Loans:	No
USA Loans:	No
USA Grants:	No
Designated Redevelopment Area:	No
Environmental Opportunity Zone:	No
Tax Rebate or Abatement:	No
Empowerment Zone (Federal):	No
Urban Coordinating Council Neighborhood:	No
Enterprise Community (Federal):	No
Urban Enterprise Zone:	No
Additional Comments:	1) Assigned to Program,9/29/2000 2) C2: Formal Design - Known Source or Release with GW Contamination established 5/10/1999
County_int_FK:	4
Municipality_int_FK:	141
Planning Area Designation:	Planning Area 1
Authorized Representative Email:	Not reported
Authorized Representative Phone:	9999999999
General Comments:	Not reported

Map ID
Direction
Distance
Elevation

MAP FINDINGS

Site

Database(s)

EDR ID Number
EPA ID Number

F26 **GRACE HOUSING PROJECT** **NJ VCP** **S106588823**
SE **330-332 GRANT ST** **N/A**
1/8-1/4 **CAMDEN, NJ 08102**
0.195 mi.
1028 ft. **Site 5 of 8 in cluster F**

Relative:
Higher

VCP:

Incident Number: 02-10-23-0019-21
MOA Execution Date: 10/24/2002
Type Of Vcp File: HISTORICAL
Pi Number: Not reported
Case Type(Case Type): Not reported
Case Contact: Department Not reported
Case Contact Name: Not reported
Case Contact: Organization Camden Lutheran Housing Incorporated
Case Contact: Address: Line1 Not reported
Case Contact: Address: Line2 Not reported
Case Contact: Address: Line3 Not reported
Case Contact City,St,Zip: Not reported

Actual:
18 ft.

F27 **R & J BROTHERS** **NJ HIST LUST** **S104393828**
SE **307 STATE STREET** **N/A**
1/8-1/4 **CAMDEN, NJ**
0.195 mi.
1032 ft. **Site 6 of 8 in cluster F**

Relative:
Higher

LUST HIST:

Case ID: 98-09-18-1409-43
Lead Program Assigned: Bureau of Underground Storage Tanks
Facility Status: Site Issued Letter of No Further Action for Area(s) Of Concern
UST ID: 0322247
TMS Number: N98-1858
Remedial Level: Site has more than 1 area of concern or more than 1 media of concern.
Case Manager: Gary Sanderson
Facility Phone: (609) 633-0544
No Further Action: 12/29/1999 0:00:00
RAW Approved: Not reported
CEA: Not reported
Date CEA Lifted: Not reported
Dead Notice: Not reported

Actual:
18 ft.

F28 **R&J BROTHERS** **NJ SHWS** **U003295093**
SE **307 STATE ST** **NJ HIST HWS** **N/A**
1/8-1/4 **CAMDEN CITY, NJ 08102** **NJ UST**
0.195 mi. **NJ BROWNFIELDS**
1032 ft. **Site 7 of 8 in cluster F**

Relative:
Higher

SHWS:

Site ID: 57009
Status: Closed
Home Owner: No
PI Number: 32224

Actual:
18 ft.

Detail As Of April 2012:

X Coord Site: Not reported
X Coord PI: Not reported
Y Coord Site: Not reported
Y Coord PI: Not reported

Map ID
Direction
Distance
Elevation

MAP FINDINGS

Site

Database(s)

EDR ID Number
EPA ID Number

R&J BROTHERS (Continued)

U003295093

HIST SHWS:

Case Status: Active
Status Date: 12/11/1995
Case ID: 032224
Contact: Bureau of Field Operations - Southern
Sub Section Label: A: Sites with On-Site Sources of Contamination
Site Municipality: 0408
Remedial Level Code: C1
Classification exception area dt: None
Classification exception area dt: Not reported
Deed Notice Status: None
Deed Notice Date: Not reported
Engineering Control Status: None
Engineering Control Date: Not reported
National Priorities List Status: Not reported
National Priorities List Date: Not reported
X Coordinate: 317939
Y Coordinate: 408518
Coordinate System: NJ State Plane (NAD83) - USFEET

UST:

Facility ID: 032224

Contact:

Owner Name: Not Identified Not Identified
Organization: Not Identified
Contact Type(UST Reg): Facility Operator
Contact Address (UST Reg): Not reported
Contact Address 2 (UST Reg): Not reported
Contact City,St,Zip (UST Reg): Not reported

Owner Name: JACK AYOUB
Organization: B&J BROTHERS
Contact Type(UST Reg): Tank Owner
Contact Address (UST Reg): 601 N FRONT ST
Contact Address 2 (UST Reg): Not reported
Contact City,St,Zip (UST Reg): NJ 08102

Tanks:

Tank Id: TANK-1
Tank Number: 1
Tank Status: Abandoned in Place
Tank Status Date: 08/25/1998
Install Date: 01/01/1944
Tank Contents: Leaded Gasoline
Tank Size: 2000
Tank Compliance: No
Overfill: No
Compliance Monitoring?: No
Overfill Protection: No
Spill Containment: No
Tank Wellhead Protection: No
Tank/Pipe Construction Type: Tank Bare steel
Tank/Pipe Construction Type: Pipe Bare steel

Map ID
Direction
Distance
Elevation

MAP FINDINGS

Site

Database(s)

EDR ID Number
EPA ID Number

R&J BROTHERS (Continued)

U003295093

Tank/Pipe Monitor: Pipe None
Tank/Pipe Monitor: Tank None

Tank Id: TANK-2
Tank Number: 2
Tank Status: Abandoned in Place
Tank Status Date: 08/25/1998
Install Date: 01/01/1944
Tank Contents: Leaded Gasoline
Tank Size: 2000
Tank Compliance: No
Overfill: No
Compliance Monitoring?: No
Overfill Protection: No
Spill Containment: No
Tank Wellhead Protection: No
Tank/Pipe Construction Type: Pipe Bare steel
Tank/Pipe Construction Type: Tank Bare steel
Tank/Pipe Monitor: Pipe None
Tank/Pipe Monitor: Tank None

Tank Id: TANK-3
Tank Number: 3
Tank Status: Abandoned in Place
Tank Status Date: 08/25/1998
Install Date: 01/01/1944
Tank Contents: Leaded Gasoline
Tank Size: 2000
Tank Compliance: No
Overfill: No
Compliance Monitoring?: No
Overfill Protection: No
Spill Containment: No
Tank Wellhead Protection: Not reported
Tank/Pipe Construction Type: Tank Bare steel
Tank/Pipe Construction Type: Pipe Bare steel
Tank/Pipe Monitor: Pipe None
Tank/Pipe Monitor: Tank None

Tank Id: TANK-4
Tank Number: 4
Tank Status: Abandoned in Place
Tank Status Date: 08/25/1998
Install Date: 01/01/1944
Tank Contents: Leaded Gasoline
Tank Size: 2000
Tank Compliance: No
Overfill: No
Compliance Monitoring?: No
Overfill Protection: No
Spill Containment: No
Tank Wellhead Protection: Not reported
Tank/Pipe Construction Type: Tank Bare steel
Tank/Pipe Construction Type: Pipe Bare steel

MAP FINDINGS

Map ID
 Direction
 Distance
 Elevation

Site

Database(s)

EDR ID Number
 EPA ID Number

R&J BROTHERS (Continued)

U003295093

Tank/Pipe Monitor:	Pipe None
Tank/Pipe Monitor:	Tank None
Tank Id:	TANK-5
Tank Number:	5
Tank Status:	Abandoned in Place
Tank Status Date:	08/25/1998
Install Date:	01/01/1944
Tank Contents:	Heating Oil (No. 2)
Tank Size:	1000
Tank Compliance:	No
Overfill:	No
Compliance Monitoring?:	No
Overfill Protection:	No
Spill Containment:	No
Tank Wellhead Protection:	Not reported
Tank/Pipe Construction Type:	Tank Bare steel
Tank/Pipe Construction Type:	Pipe Bare steel
Tank/Pipe Monitor:	Pipe None
Tank/Pipe Monitor:	Tank None

Tank Id:	TANK-6
Tank Number:	6
Tank Status:	Abandoned in Place
Tank Status Date:	08/25/1998
Install Date:	01/01/1944
Tank Contents:	Waste Oil
Tank Size:	500
Tank Compliance:	No
Overfill:	No
Compliance Monitoring?:	Yes
Overfill Protection:	No
Spill Containment:	No
Tank Wellhead Protection:	Yes
Tank/Pipe Construction Type:	Pipe Bare steel
Tank/Pipe Construction Type:	Tank Bare steel
Tank/Pipe Monitor:	Pipe None
Tank/Pipe Monitor:	Tank None

BROWNFIELDS:

Price:	Not reported
Assessed Value:	Not reported
Property Size:	Unknown
Annual Taxes:	Not reported
Representative Address:	Not reported
Representative City/State/Zip:	Not reported
Submitter Name:	Not reported
Submitter Address1:	Not reported
Submitter Address2:	Not reported
Submitter City:	Not reported
Submitter State:	Not reported
Submitter Zip:	Not reported
Submitter Email:	Not reported
Submitter Phone:	Not reported
Transaction Type:	Not reported

MAP FINDINGS

Map ID
 Direction
 Distance
 Elevation

Site

Database(s)

EDR ID Number
 EPA ID Number

R&J BROTHERS (Continued)

U003295093

Transfer Type:	Not reported
Site Number:	5134
X Coordinate:	317939
Y Coordinate:	408518
Coord:	317939:408518
AutoID:	Not reported
Ownership Type:	unknown
Ownership:	DEP Case
PStatus:	DEP Case
PI Number:	032224
Owner Name:	Not reported
Owner Address + Owner Street:	Not reported
Owner City:	Not reported
Owner State:	Not reported
Owner Zip Code:	Not reported
Owner County:	Not reported
Owner Phone:	9999999999
Owner Fax:	9999999999
Owner Email:	Not reported
Owner Organization:	Not reported
Authorized Representative:	Not reported
Auth Rep Relation to Owner:	Not reported
Municipal Contact Name:	Not reported
Municipal Contact Street:	Not reported
Municipal Contact City:	Not reported
Municipal Contact State:	Not reported
Municipal Contact Zip Code:	Not reported
Municipal Contact Phone:	9999999999
Municipal Contact Fax:	9999999999
Municipal Contact Email:	Not reported
Department:	Not reported
Municipal Contact Title:	Not reported
Contact Relation to Owner:	Not reported
Current Zoning:	Not reported
Proposed Zoning:	Not reported
Copy of Title Insurance:	Not reported
Municode:	Not reported
Block:	Not reported
Lot:	Not reported
Development Plan Completed:	Unknown
Market Study Completed:	Unknown
Current Activity:	Not reported
Current Operations:	Not reported
Prior Operations:	Not reported
Deed Restrictions:	Unknown
Easements:	Unknown
Buildings:	Not reported
Condition of Buildings:	Not reported
Square Footage:	Not reported
Total Buildable Space:	Not reported
Lease Price:	Not reported
Tax Certificate:	Unknown
Tax Lien:	Unknown
Other Liens/Judgements:	No
Traffic Study:	Unknown
Road Access:	Not reported
Waterfront Access:	Unknown

MAP FINDINGS

Map ID
 Direction
 Distance
 Elevation

Site

Database(s)

EDR ID Number
 EPA ID Number

R&J BROTHERS (Continued)

U003295093

Airport Access:	Unknown
Public Transportation Access:	Unknown
Major Highway Name:	Not reported
Major Highway Interchange:	Not reported
Major Highway Miles Away:	Not reported
Local Highway Name:	Not reported
Local Highway Interchange:	Not reported
Local Highway Miles Away:	Not reported
Rail Type:	Not reported
Rail Name:	Not reported
Rail Station:	Not reported
Rail Miles Away:	Not reported
Public Water:	Unknown
Electric:	Unknown
Gas:	Unknown
Public Sewer:	Unknown
Telephone:	Unknown
Cable:	Unknown
Fiber Optics:	Unknown
Wetlands:	No
Sensitive Ecosystems/Habitats:	No
Endangered Species:	No
Historic/Archeological Site:	No
100 Year Flood Plain:	No
500 Year Flood Plain:	No
Environmental Report Copies:	Yes
List Containing Site:	Not reported
Preliminary Assessment:	No
Site Investigation:	No
Remedial Investigation:	No
Remedial Action Workplan:	No
Voluntary Cleanup Program:	No
Environmental Litigation:	No
Remediation In Progress:	Yes
Remediation Estimated Complete Date:	Not reported
Regulatory sign-off:	No
Regulatory Sign-Off Description:	Not reported
Other Incentives:	No
Low Interest Rates:	No
HDSRF Grants:	No
TIF:	No
HDSRF Loans:	No
USA Loans:	No
USA Grants:	No
Designated Redevelopment Area:	No
Environmental Opportunity Zone:	No
Tax Rebate or Abatement:	No
Empowerment Zone (Federal):	No
Urban Coordinating Council Neighborhood:	No
Enterprise Community (Federal):	No
Urban Enterprise Zone:	No
Additional Comments:	1) Assigned to Program, 12/11/1995 2) C1: No Formal Design - Source Known or Identified-Potential GW Contamination established 3/29/2000
County_int_FK:	4
Municipality_int_FK:	141
Planning Area Designation:	Planning Area 1
Authorized Representative Email:	Not reported

MAP FINDINGS

Map ID
Direction
Distance
Elevation

Site

Database(s)

EDR ID Number
EPA ID Number

R&J BROTHERS (Continued)

U003295093

Authorized Representative Phone: 9999999999
General Comments: Not reported

F29
SE
1/8-1/4
0.196 mi.
1035 ft.

CAMDEN LUTHERAN HOUSING CORP GRACE HOUSING PROJECT
330 332 GRANT ST
CAMDEN CITY, NJ 08102

NJ SHWS
NJ HIST HWS
FINDS

1007006892
N/A

Site 8 of 8 in cluster F

Relative:
Higher

SHWS:
Site ID: 126069
Status: Closed
Home Owner: No
PI Number: 166443

Actual:
18 ft.

Detail As Of April 2012:
X Coord Site: Not reported
X Coord PI: Not reported
Y Coord Site: Not reported
Y Coord PI: Not reported

HIST SHWS:

Case Status: Active
Status Date: 2/6/1996
Case ID: 166443
Contact: Bureau of Field Operations - Southern
Sub Section Label: A: Sites with On-Site Sources of Contamination
Site Municipality: 0408
Remedial Level Code: C1
Classification exception area dt: None
Classification exception area dt: Not reported
Deed Notice Status: None
Deed Notice Date: Not reported
Engineering Control Status: None
Engineering Control Date: Not reported
National Priorities List Status: Not reported
National Priorities List Date: Not reported
X Coordinate: 318151.19
Y Coordinate: 408662.28999999998
Coordinate System: NJ State Plane (NAD83) - USFEET

FINDS:

Registry ID: 110029650134

Environmental Interest/Information System

NJ-NJEMS (New Jersey - New Jersey Environmental Management System).
The Department of Environmental Protection (NJDEP) manages large
databases of environmental information in this integrated system.

Click this hyperlink while viewing on your computer to access
additional FINDS: detail in the EDR Site Report.

Map ID
Direction
Distance
Elevation

MAP FINDINGS

Site

Database(s)

EDR ID Number
EPA ID Number

H30 **CAMDEN LUTHERAN HOUSING CORP** **NJ UST** **U000372641**
South **FRONT & ELM STS** **N/A**
1/8-1/4 **CAMDEN CITY, NJ 08101**

0.211 mi.
1115 ft. **Site 1 of 2 in cluster H**

Relative: UST:
Lower Facility ID: 022233

Actual: Contact:
15 ft. Owner Name: Not Identified Not Identified
Organization: Not Identified
Contact Type(UST Reg): Facility Operator
Contact Address (UST Reg): Not reported
Contact Address 2 (UST Reg): Not reported
Contact City,St,Zip (UST Reg): Not reported

Owner Name: THOMAS KNOCHE
Organization: CAMDEN LUTHERAN HOUSING CORP
Contact Type(UST Reg): Tank Owner
Contact Address (UST Reg): PO BOX 3346
Contact Address 2 (UST Reg): Not reported
Contact City,St,Zip (UST Reg): NJ 08101

Tanks:
Tank Id: TANK-1
Tank Number: E001
Tank Status: Removed
Tank Status Date: 04/01/1993
Install Date: 01/01/1944
Tank Contents: Medium Diesel Fuel (No. 2-D)
Tank Size: 10000
Tank Compliance: No
Overfill: No
Compliance Monitoring?: No
Overfill Protection: No
Spill Containment: No
Tank Wellhead Protection: Not reported
Tank/Pipe Construction Type: Pipe Bare steel
Tank/Pipe Construction Type: Tank Bare steel
Tank/Pipe Monitor: Pipe None
Tank/Pipe Monitor: Tank None

H31 **CAMDEN LUTHERAN HOUSING CORP** **NJ SHWS** **S106761226**
South **FRONT ST & ELM ST** **NJ ENG CONTROLS** **N/A**
1/8-1/4 **CAMDEN CITY, NJ 08101** **NJ BROWNFIELDS**

0.211 mi.
1115 ft. **Site 2 of 2 in cluster H**

Relative: SHWS:
Lower Site ID: 53732
Status: Active
Actual: Home Owner: No
15 ft. PI Number: 22233

Detail As Of April 2012:
X Coord Site: Not reported
X Coord PI: Not reported

Map ID
Direction
Distance
Elevation

MAP FINDINGS

Site

Database(s)

EDR ID Number
EPA ID Number

CAMDEN LUTHERAN HOUSING CORP (Continued)**S106761226**

Y Coord Site: Not reported
Y Coord PI: Not reported

NJ ENGINEERING CONTROLS:

Site ID: 53732
Pi Number: 022233
Pi Name: CAMDEN LUTHERAN HOUSING CORP
Owner Name: ,
DER Filed Date: 06/26/1997
DER Lifted Date: Not reported
Der Deed Usage (si): Restricted
Deed Specific Requirement: Not reported
Deeds Parameter Desc: Base/neutrals and acids
Deeds Depth: 999.00
Comments: Deed Notice indicates that there is a "surface cover" in place. Could not determine specific construction details.

Site ID: 53732
Pi Number: 022233
Pi Name: CAMDEN LUTHERAN HOUSING CORP
Owner Name: ,
DER Filed Date: 06/26/1997
DER Lifted Date: Not reported
Der Deed Usage (si): Restricted
Deed Specific Requirement: Not reported
Deeds Parameter Desc: Metals
Deeds Depth: 999.00
Comments: Deed Notice indicates that there is a "surface cover" in place. Could not determine specific construction details.

Site ID: 53732
Pi Number: 022233
Pi Name: CAMDEN LUTHERAN HOUSING CORP
Owner Name: ,
DER Filed Date: 06/26/1997
DER Lifted Date: Not reported
Der Deed Usage (si): Restricted
Deed Specific Requirement: Not reported
Deeds Parameter Desc: PCBs
Deeds Depth: 999.00
Comments: Deed Notice indicates that there is a "surface cover" in place. Could not determine specific construction details.

BROWNFIELDS:

Price: Not reported
Assessed Value: Not reported
Property Size: Unknown
Annual Taxes: Not reported
Representative Address: Not reported
Representative City/State/Zip: Not reported
Submitter Name: Not reported
Submitter Address1: Not reported
Submitter Address2: Not reported
Submitter City: Not reported
Submitter State: Not reported
Submitter Zip: Not reported

MAP FINDINGS

Map ID
 Direction
 Distance
 Elevation

Site

Database(s)

EDR ID Number
 EPA ID Number

CAMDEN LUTHERAN HOUSING CORP (Continued)

S106761226

Submitter Email:	Not reported
Submitter Phone:	Not reported
Transaction Type:	Not reported
Transfer Type:	Not reported
Site Number:	5132
X Coordinate:	317044
Y Coordinate:	408051
Coord:	317044:408051
AutolD:	Not reported
Ownership Type:	unknown
Ownership:	DEP Case
PStatus:	DEP Case
PI Number:	022233
Owner Name:	Not reported
Owner Address + Owner Street:	Not reported
Owner City:	Not reported
Owner State:	Not reported
Owner Zip Code:	Not reported
Owner County:	Not reported
Owner Phone:	9999999999
Owner Fax:	9999999999
Owner Email:	Not reported
Owner Organization:	Not reported
Authorized Representative:	Not reported
Auth Rep Relation to Owner:	Not reported
Municipal Contact Name:	Not reported
Municipal Contact Street:	Not reported
Municipal Contact City:	Not reported
Municipal Contact State:	Not reported
Municipal Contact Zip Code:	Not reported
Municipal Contact Phone:	9999999999
Municipal Contact Fax:	9999999999
Municipal Contact Email:	Not reported
Department:	Not reported
Municipal Contact Title:	Not reported
Contact Relation to Owner:	Not reported
Current Zoning:	Not reported
Proposed Zoning:	Not reported
Copy of Title Insurance:	Not reported
Municode:	Not reported
Block:	Not reported
Lot:	Not reported
Development Plan Completed:	Unknown
Market Study Completed:	Unknown
Current Activity:	Not reported
Current Operations:	Not reported
Prior Operations:	Not reported
Deed Restrictions:	Unknown
Easements:	Unknown
Buildings:	Not reported
Condition of Buildings:	Not reported
Square Footage:	Not reported
Total Buildable Space:	Not reported
Lease Price:	Not reported
Tax Certificate:	Unknown
Tax Lien:	Unknown
Other Liens/Judgements:	No

Map ID
 Direction
 Distance
 Elevation

MAP FINDINGS

Site

Database(s)

EDR ID Number
 EPA ID Number

CAMDEN LUTHERAN HOUSING CORP (Continued)

S106761226

Traffic Study:	Unknown
Road Access:	Not reported
Waterfront Access:	Unknown
Airport Access:	Unknown
Public Transportation Access:	Unknown
Major Highway Name:	Not reported
Major Highway Interchange:	Not reported
Major Highway Miles Away:	Not reported
Local Highway Name:	Not reported
Local Highway Interchange:	Not reported
Local Highway Miles Away:	Not reported
Rail Type:	Not reported
Rail Name:	Not reported
Rail Station:	Not reported
Rail Miles Away:	Not reported
Public Water:	Unknown
Electric:	Unknown
Gas:	Unknown
Public Sewer:	Unknown
Telephone:	Unknown
Cable:	Unknown
Fiber Optics:	Unknown
Wetlands:	No
Sensitive Ecosystems/Habitats:	No
Endangered Species:	No
Historic/Archeological Site:	No
100 Year Flood Plain:	No
500 Year Flood Plain:	No
Environmental Report Copies:	Yes
List Containing Site:	Not reported
Preliminary Assessment:	No
Site Investigation:	No
Remedial Investigation:	No
Remedial Action Workplan:	No
Voluntary Cleanup Program:	No
Environmental Litigation:	No
Remediation In Progress:	No
Remediation Estimated Complete Date:	Not reported
Regulatory sign-off:	No
Regulatory Sign-Off Description:	Not reported
Other Incentives:	No
Low Interest Rates:	No
HDSRF Grants:	No
TIF:	No
HDSRF Loans:	No
USA Loans:	No
USA Grants:	No
Designated Redevelopment Area:	No
Environmental Opportunity Zone:	No
Tax Rebate or Abatement:	No
Empowerment Zone (Federal):	No
Urban Coordinating Council Neighborhood:	No
Enterprise Community (Federal):	No
Urban Enterprise Zone:	No
Additional Comments:	1) NFA-E (Entire Site) HISTORIC,6/26/1997 2) C1: No Formal Design - Source Known or Identified-Potential GW Contamination established 2/3/1998

MAP FINDINGS

Map ID
 Direction
 Distance
 Elevation

Site

Database(s)

EDR ID Number
 EPA ID Number

CAMDEN LUTHERAN HOUSING CORP (Continued)

S106761226

County_int_FK: 4
 Municipality_int_FK: 141
 Planning Area Designation: Planning Area 1
 Authorized Representative Email: Not reported
 Authorized Representative Phone: 9999999999
 General Comments: Not reported

G32
SSW
1/8-1/4
0.214 mi.
1130 ft.

RIVERFRONT STATE PRISON
DELAWARE AVE & ELM ST
CAMDEN CITY, NJ 08101

NJ SHWS
NJ INST CONTROL
NJ BROWNFIELDS

S108972961
N/A

Site 2 of 4 in cluster G

Relative:
Lower

SHWS:
 Site ID: 10354
 Status: Active
 Home Owner: No
 PI Number: 15986

Actual:
12 ft.

Detail As Of April 2012:
 X Coord Site: Not reported
 X Coord PI: Not reported
 Y Coord Site: Not reported
 Y Coord PI: Not reported

NJ INSTITUTIONAL CONTROL:

Facility ID: 10354
 Date Established (SI): 06/10/2015
 Date Closed/Lifted (SI): Not reported
 PI Number: 015986
 PI Name: RIVERFRONT STATE PRISON
 CEA Description (SI): Aluminum
 CEA Case Track #: 18120
 CEA Duration: Not reported
 Intermediate Durations: Yes

Facility ID: 10354
 Date Established (SI): 06/10/2015
 Date Closed/Lifted (SI): Not reported
 PI Number: 015986
 PI Name: RIVERFRONT STATE PRISON
 CEA Description (SI): Aluminum
 CEA Case Track #: 104811
 CEA Duration: Not reported
 Intermediate Durations: Yes

Facility ID: 10354
 Date Established (SI): 06/10/2015
 Date Closed/Lifted (SI): Not reported
 PI Number: 015986
 PI Name: RIVERFRONT STATE PRISON
 CEA Description (SI): Aluminum
 CEA Case Track #: 119117
 CEA Duration: Not reported
 Intermediate Durations: Yes

Facility ID: 10354
 Date Established (SI): 06/10/2015

Map ID
 Direction
 Distance
 Elevation

MAP FINDINGS

Site

Database(s)

EDR ID Number
 EPA ID Number

RIVERFRONT STATE PRISON (Continued)

S108972961

Date Closed/Lifted (SI): Not reported
 PI Number: 015986
 PI Name: RIVERFRONT STATE PRISON
 CEA Description (SI): Aluminum
 CEA Case Track #: Not reported
 CEA Duration: Not reported
 Intermediate Durations: Yes

Facility ID: 10354
 Date Established (SI): 06/10/2015
 Date Closed/Lifted (SI): Not reported
 PI Number: 015986
 PI Name: RIVERFRONT STATE PRISON
 CEA Description (SI): Arsenic
 CEA Case Track #: 18120
 CEA Duration: Not reported
 Intermediate Durations: Yes

Facility ID: 10354
 Date Established (SI): 06/10/2015
 Date Closed/Lifted (SI): Not reported
 PI Number: 015986
 PI Name: RIVERFRONT STATE PRISON
 CEA Description (SI): Arsenic
 CEA Case Track #: 104811
 CEA Duration: Not reported
 Intermediate Durations: Yes

Facility ID: 10354
 Date Established (SI): 06/10/2015
 Date Closed/Lifted (SI): Not reported
 PI Number: 015986
 PI Name: RIVERFRONT STATE PRISON
 CEA Description (SI): Arsenic
 CEA Case Track #: 119117
 CEA Duration: Not reported
 Intermediate Durations: Yes

Facility ID: 10354
 Date Established (SI): 06/10/2015
 Date Closed/Lifted (SI): Not reported
 PI Number: 015986
 PI Name: RIVERFRONT STATE PRISON
 CEA Description (SI): Arsenic
 CEA Case Track #: Not reported
 CEA Duration: Not reported
 Intermediate Durations: Yes

Facility ID: 10354
 Date Established (SI): 06/10/2015
 Date Closed/Lifted (SI): Not reported
 PI Number: 015986
 PI Name: RIVERFRONT STATE PRISON
 CEA Description (SI): Iron
 CEA Case Track #: 18120
 CEA Duration: Not reported
 Intermediate Durations: Yes

Map ID
Direction
Distance
Elevation

MAP FINDINGS

Site

Database(s)

EDR ID Number
EPA ID Number

RIVERFRONT STATE PRISON (Continued)

S108972961

Facility ID: 10354
Date Established (SI): 06/10/2015
Date Closed/Lifted (SI): Not reported
PI Number: 015986
PI Name: RIVERFRONT STATE PRISON
CEA Description (SI): Iron
CEA Case Track #: 104811
CEA Duration: Not reported
Intermediate Durations: Yes

Facility ID: 10354
Date Established (SI): 06/10/2015
Date Closed/Lifted (SI): Not reported
PI Number: 015986
PI Name: RIVERFRONT STATE PRISON
CEA Description (SI): Iron
CEA Case Track #: 119117
CEA Duration: Not reported
Intermediate Durations: Yes

Facility ID: 10354
Date Established (SI): 06/10/2015
Date Closed/Lifted (SI): Not reported
PI Number: 015986
PI Name: RIVERFRONT STATE PRISON
CEA Description (SI): Iron
CEA Case Track #: Not reported
CEA Duration: Not reported
Intermediate Durations: Yes

Facility ID: 10354
Date Established (SI): 06/10/2015
Date Closed/Lifted (SI): Not reported
PI Number: 015986
PI Name: RIVERFRONT STATE PRISON
CEA Description (SI): Manganese
CEA Case Track #: 18120
CEA Duration: Not reported
Intermediate Durations: Yes

Facility ID: 10354
Date Established (SI): 06/10/2015
Date Closed/Lifted (SI): Not reported
PI Number: 015986
PI Name: RIVERFRONT STATE PRISON
CEA Description (SI): Manganese
CEA Case Track #: 104811
CEA Duration: Not reported
Intermediate Durations: Yes

Facility ID: 10354
Date Established (SI): 06/10/2015
Date Closed/Lifted (SI): Not reported
PI Number: 015986
PI Name: RIVERFRONT STATE PRISON
CEA Description (SI): Manganese
CEA Case Track #: 119117

MAP FINDINGS

Map ID
 Direction
 Distance
 Elevation

Site

Database(s)

EDR ID Number
 EPA ID Number

RIVERFRONT STATE PRISON (Continued)

S108972961

CEA Duration: Not reported
 Intermediate Durations: Yes

Facility ID: 10354
 Date Established (SI): 06/10/2015
 Date Closed/Lifted (SI): Not reported
 PI Number: 015986
 PI Name: RIVERFRONT STATE PRISON
 CEA Description (SI): Manganese
 CEA Case Track #: Not reported
 CEA Duration: Not reported
 Intermediate Durations: Yes

Facility ID: 10354
 Date Established (SI): 06/10/2015
 Date Closed/Lifted (SI): Not reported
 PI Number: 015986
 PI Name: RIVERFRONT STATE PRISON
 CEA Description (SI): Sodium
 CEA Case Track #: 18120
 CEA Duration: Not reported
 Intermediate Durations: Yes

Facility ID: 10354
 Date Established (SI): 06/10/2015
 Date Closed/Lifted (SI): Not reported
 PI Number: 015986
 PI Name: RIVERFRONT STATE PRISON
 CEA Description (SI): Sodium
 CEA Case Track #: 104811
 CEA Duration: Not reported
 Intermediate Durations: Yes

Facility ID: 10354
 Date Established (SI): 06/10/2015
 Date Closed/Lifted (SI): Not reported
 PI Number: 015986
 PI Name: RIVERFRONT STATE PRISON
 CEA Description (SI): Sodium
 CEA Case Track #: 119117
 CEA Duration: Not reported
 Intermediate Durations: Yes

Facility ID: 10354
 Date Established (SI): 06/10/2015
 Date Closed/Lifted (SI): Not reported
 PI Number: 015986
 PI Name: RIVERFRONT STATE PRISON
 CEA Description (SI): Sodium
 CEA Case Track #: Not reported
 CEA Duration: Not reported
 Intermediate Durations: Yes

BROWNFIELDS:

Price: Not reported
 Assessed Value: Not reported
 Property Size: Unknown

MAP FINDINGS

Map ID
 Direction
 Distance
 Elevation

Site

Database(s)

EDR ID Number
 EPA ID Number

RIVERFRONT STATE PRISON (Continued)

S108972961

Annual Taxes:	Not reported
Representative Address:	Not reported
Representative City/State/Zip:	Not reported
Submitter Name:	Not reported
Submitter Address1:	Not reported
Submitter Address2:	Not reported
Submitter City:	Not reported
Submitter State:	Not reported
Submitter Zip:	Not reported
Submitter Email:	Not reported
Submitter Phone:	Not reported
Transaction Type:	Not reported
Transfer Type:	Not reported
Site Number:	5090
X Coordinate:	316305
Y Coordinate:	408276
Coord:	316305:408276
AutoID:	Not reported
Ownership Type:	unknown
Ownership:	DEP Case
PStatus:	DEP Case
PI Number:	015986
Owner Name:	Not reported
Owner Address + Owner Street:	Not reported
Owner City:	Not reported
Owner State:	Not reported
Owner Zip Code:	Not reported
Owner County:	Not reported
Owner Phone:	9999999999
Owner Fax:	9999999999
Owner Email:	Not reported
Owner Organization:	Not reported
Authorized Representative:	Not reported
Auth Rep Relation to Owner:	Not reported
Municipal Contact Name:	Not reported
Municipal Contact Street:	Not reported
Municipal Contact City:	Not reported
Municipal Contact State:	Not reported
Municipal Contact Zip Code:	Not reported
Municipal Contact Phone:	9999999999
Municipal Contact Fax:	9999999999
Municipal Contact Email:	Not reported
Department:	Not reported
Municipal Contact Title:	Not reported
Contact Relation to Owner:	Not reported
Current Zoning:	Not reported
Proposed Zoning:	Not reported
Copy of Title Insurance:	Not reported
Municode:	Not reported
Block:	Not reported
Lot:	Not reported
Development Plan Completed:	Unknown
Market Study Completed:	Unknown
Current Activity:	Not reported
Current Operations:	Not reported
Prior Operations:	Not reported
Deed Restrictions:	Unknown

MAP FINDINGS

Map ID
 Direction
 Distance
 Elevation

Site

Database(s)

EDR ID Number
 EPA ID Number

RIVERFRONT STATE PRISON (Continued)

S108972961

Easements:	Unknown
Buildings:	Not reported
Condition of Buildings:	Not reported
Square Footage:	Not reported
Total Buildable Space:	Not reported
Lease Price:	Not reported
Tax Certificate:	Unknown
Tax Lien:	Unknown
Other Liens/Judgements:	No
Traffic Study:	Unknown
Road Access:	Not reported
Waterfront Access:	Unknown
Airport Access:	Unknown
Public Transportation Access:	Unknown
Major Highway Name:	Not reported
Major Highway Interchange:	Not reported
Major Highway Miles Away:	Not reported
Local Highway Name:	Not reported
Local Highway Interchange:	Not reported
Local Highway Miles Away:	Not reported
Rail Type:	Not reported
Rail Name:	Not reported
Rail Station:	Not reported
Rail Miles Away:	Not reported
Public Water:	Unknown
Electric:	Unknown
Gas:	Unknown
Public Sewer:	Unknown
Telephone:	Unknown
Cable:	Unknown
Fiber Optics:	Unknown
Wetlands:	No
Sensitive Ecosystems/Habitats:	No
Endangered Species:	No
Historic/Archeological Site:	No
100 Year Flood Plain:	No
500 Year Flood Plain:	No
Environmental Report Copies:	Yes
List Containing Site:	Not reported
Preliminary Assessment:	No
Site Investigation:	No
Remedial Investigation:	No
Remedial Action Workplan:	No
Voluntary Cleanup Program:	No
Environmental Litigation:	No
Remediation In Progress:	Yes
Remediation Estimated Complete Date:	Not reported
Regulatory sign-off:	No
Regulatory Sign-Off Description:	Not reported
Other Incentives:	No
Low Interest Rates:	No
HDSRF Grants:	No
TIF:	No
HDSRF Loans:	No
USA Loans:	No
USA Grants:	No
Designated Redevelopment Area:	No

MAP FINDINGS

Map ID
 Direction
 Distance
 Elevation

Site

Database(s)

EDR ID Number
 EPA ID Number

RIVERFRONT STATE PRISON (Continued)

S108972961

Environmental Opportunity Zone: No
 Tax Rebate or Abatement: No
 Empowerment Zone (Federal): No
 Urban Coordinating Council Neighborhood: No
 Enterprise Community (Federal): No
 Urban Enterprise Zone: No
 Additional Comments: 1) Assigned to Program,3/29/1995 2) C1: No Formal Design - Source Known or Identified-Potential GW Contamination established 1/4/2002
 County_int_FK: 4
 Municipality_int_FK: 141
 Planning Area Designation: Planning Area 1
 Authorized Representative Email: Not reported
 Authorized Representative Phone: 9999999999
 General Comments: Not reported

G33
SSW
 1/8-1/4
 0.214 mi.
 1130 ft.

RIVERFRONT STATE PRISON
DELAWARE & ELM ST
CAMDEN CITY, NJ 08101

NJ LUST U004160356
NJ UST N/A

Site 3 of 4 in cluster G

Relative:
Lower

LUST:
 Case ID: 015986
 Activity Number: LSR100001

Actual:
12 ft.

Case ID: 015986
 Activity Number: LSR120001

UST:
 Facility ID: 015986

Contact:
 Owner Name: RAYMOND ALBERT
 Organization: RIVERFRONT STATE PRISON
 Contact Type(UST Reg): Facility Operator
 Contact Address (UST Reg): DELAWARE & ELM STS
 Contact Address 2 (UST Reg): Not reported
 Contact City,St,Zip (UST Reg): NJ 081019104

Owner Name: R DAVID PARRISH
 Organization: DEPT OF CORRECTIONS
 Contact Type(UST Reg): Tank Owner
 Contact Address (UST Reg): DELAWARE & ELM STS
 Contact Address 2 (UST Reg): PO BOX 9104
 Contact City,St,Zip (UST Reg): NJ 081019104

Tanks:
 Tank Id: TANK-1
 Tank Number: E1
Tank Status: Removed
 Tank Status Date: 04/29/2010
 Install Date: 01/01/1985
 Tank Contents: Medium Diesel Fuel (No. 2-D)
 Tank Size: 20000
 Tank Compliance: No

Map ID
Direction
Distance
Elevation

MAP FINDINGS

Site

Database(s)

EDR ID Number
EPA ID Number

RIVERFRONT STATE PRISON (Continued)

U004160356

Overfill: Yes
Compliance Monitoring?: No
Overfill Protection: Yes
Spill Containment: Yes
Tank Wellhead Protection: Not reported
Tank/Pipe Construction Type: Tank Fiberglass-reinforced plastic
Tank/Pipe Construction Type: Pipe Fiberglass-coated steel
Tank/Pipe Monitor: Pipe None
Tank/Pipe Monitor: Tank None

Tank Id: TANK-2
Tank Number: E2
Tank Status: Removed
Tank Status Date: 08/08/2001
Install Date: 01/01/1985
Tank Contents: Unleaded Gasoline
Tank Size: 4000
Tank Compliance: No
Overfill: No
Compliance Monitoring?: No
Overfill Protection: No
Spill Containment: No
Tank Wellhead Protection: Not reported
Tank/Pipe Construction Type: Pipe Fiberglass-coated steel
Tank/Pipe Construction Type: Tank Fiberglass-reinforced plastic
Tank/Pipe Monitor: Pipe None
Tank/Pipe Monitor: Tank None

Tank Id: TANK-3
Tank Number: E3
Tank Status: Removed
Tank Status Date: 08/09/2001
Install Date: 01/01/1985
Tank Contents: Unleaded Gasoline
Tank Size: 4000
Tank Compliance: No
Overfill: No
Compliance Monitoring?: No
Overfill Protection: No
Spill Containment: No
Tank Wellhead Protection: Not reported
Tank/Pipe Construction Type: Pipe Fiberglass-coated steel
Tank/Pipe Construction Type: Tank Fiberglass-reinforced plastic
Tank/Pipe Monitor: Pipe None
Tank/Pipe Monitor: Tank None

Tank Id: TANK-4
Tank Number: E4
Tank Status: Removed
Tank Status Date: 08/24/2001
Install Date: 01/01/1985
Tank Contents: Waste Oil
Tank Size: 550
Tank Compliance: No

MAP FINDINGS

Map ID
Direction
Distance
Elevation

Site

Database(s)

EDR ID Number
EPA ID Number

RIVERFRONT STATE PRISON (Continued)

U004160356

Overfill: No
Compliance Monitoring?: No
Overfill Protection: No
Spill Containment: No
Tank Wellhead Protection: Not reported
Tank/Pipe Construction Type: Pipe Bare steel
Tank/Pipe Construction Type: Tank Bare steel
Tank/Pipe Monitor: Pipe None
Tank/Pipe Monitor: Tank None

Tank Id: TANK-5
Tank Number: E5
Tank Status: Removed
Tank Status Date: 11/08/2007
Install Date: 01/01/1990
Tank Contents: Medium Diesel Fuel (No. 2-D)
Tank Size: 2500
Tank Compliance: No
Overfill: Yes
Compliance Monitoring?: No
Overfill Protection: Yes
Spill Containment: Yes
Tank Wellhead Protection: Not reported
Tank/Pipe Construction Type: Tank Fiberglass-reinforced plastic
Tank/Pipe Construction Type: Pipe Fiberglass-coated steel
Tank/Pipe Monitor: Pipe None
Tank/Pipe Monitor: Tank None

G34
SSW
1/8-1/4
0.214 mi.
1130 ft.

STATE OF NJ DEPT OF CORRECTIONS
DELAWARE AVE & ELM ST
CAMDEN, NJ 08101

RCRA NonGen / NLR **1014394715**
NJP000965681

Site 4 of 4 in cluster G

Relative:
Lower

RCRA NonGen / NLR:

Date form received by agency: 12/16/2009
Facility name: STATE OF NJ DEPT OF CORRECTIONS
Facility address: DELAWARE AVE & ELM ST
CAMDEN, NJ 08101

Actual:
12 ft.

EPA ID: NJP000965681
Mailing address: W STATE ST PO BOX 034
TRENTON, NJ 086250034
Contact: GEORGETTE E BUNCH
Contact address: W STATE ST PO BOX 034
TRENTON, NJ 086250034

Contact country: US
Contact telephone: (609) 633-2127
Contact email: Not reported
EPA Region: 02
Classification: Non-Generator
Description: Handler: Non-Generators do not presently generate hazardous waste

Handler Activities Summary:

U.S. importer of hazardous waste: No
Mixed waste (haz. and radioactive): No
Recycler of hazardous waste: No

MAP FINDINGS

Map ID
 Direction
 Distance
 Elevation

Site

Database(s)

EDR ID Number
 EPA ID Number

STATE OF NJ DEPT OF CORRECTIONS (Continued)

1014394715

Transporter of hazardous waste: No
 Treater, storer or disposer of HW: No
 Underground injection activity: No
 On-site burner exemption: No
 Furnace exemption: No
 Used oil fuel burner: No
 Used oil processor: No
 User oil refiner: No
 Used oil fuel marketer to burner: No
 Used oil Specification marketer: No
 Used oil transfer facility: No
 Used oil transporter: No

Universal Waste Summary:

Waste type: Batteries
 Accumulated waste on-site: Yes
 Generated waste on-site: Not reported

Waste type: Lamps
 Accumulated waste on-site: Yes
 Generated waste on-site: Not reported

Waste type: Pesticides
 Accumulated waste on-site: Yes
 Generated waste on-site: Not reported

Waste type: Thermostats
 Accumulated waste on-site: Yes
 Generated waste on-site: Not reported

Violation Status: No violations found

I35
East
1/8-1/4
0.230 mi.
1213 ft.

BPUM IMPACT CORP/KNOX GELATIN (FORMER)
4TH & ERIE STS
CAMDEN, NJ 14203
Site 1 of 3 in cluster I

NJ VCP S106762522
N/A

Relative:
Higher

VCP:

Incident Number: 95-09-14-1206-47A
 MOA Execution Date: 11/06/2003
 Type Of Vcp File: HISTORICAL
 Pi Number: Not reported
 Case Type(Case Type): Not reported
 Case Contact: Department Not reported
 Case Contact Name: Not reported
 Case Contact: Organization Wilhelm Enterprises Inc, C/O HSBC Bank USA
 Case Contact: Address: Line1 Not reported
 Case Contact: Address: Line2 Not reported
 Case Contact: Address: Line3 Not reported
 Case Contact City,St,Zip: Not reported

Actual:
18 ft.

Map ID
 Direction
 Distance
 Elevation

MAP FINDINGS

Site

Database(s)

EDR ID Number
 EPA ID Number

I36	KNOX GELATIN INCORPORATED	NJ BROWNFIELDS	S108972982
East	ERIE ST & 4TH ST		N/A
1/8-1/4	CAMDEN CITY, NJ 08100		
0.230 mi.			
1213 ft.	Site 2 of 3 in cluster I		
Relative:	BROWNFIELDS:		
Higher	Price:	Not reported	
	Assessed Value:	Not reported	
Actual:	Property Size:	Unknown	
18 ft.	Annual Taxes:	Not reported	
	Representative Address:	Not reported	
	Representative City/State/Zip:	Not reported	
	Submitter Name:	Not reported	
	Submitter Address1:	Not reported	
	Submitter Address2:	Not reported	
	Submitter City:	Not reported	
	Submitter State:	Not reported	
	Submitter Zip:	Not reported	
	Submitter Email:	Not reported	
	Submitter Phone:	Not reported	
	Transaction Type:	Not reported	
	Transfer Type:	Not reported	
	Site Number:	5143	
	X Coordinate:	318575	
	Y Coordinate:	409500	
	Coord:	318575:409500	
	Autold:	Not reported	
	Ownership Type:	unknown	
	Ownership:	DEP Case	
	PStatus:	DEP Case	
	PI Number:	G000026188	
	Owner Name:	Not reported	
	Owner Address + Owner Street:	Not reported	
	Owner City:	Not reported	
	Owner State:	Not reported	
	Owner Zip Code:	Not reported	
	Owner County:	Not reported	
	Owner Phone:	9999999999	
	Owner Fax:	9999999999	
	Owner Email:	Not reported	
	Owner Organization:	Not reported	
	Authorized Representative:	Not reported	
	Auth Rep Relation to Owner:	Not reported	
	Municipal Contact Name:	Not reported	
	Municipal Contact Street:	Not reported	
	Municipal Contact City:	Not reported	
	Municipal Contact State:	Not reported	
	Municipal Contact Zip Code:	Not reported	
	Municipal Contact Phone:	9999999999	
	Municipal Contact Fax:	9999999999	
	Municipal Contact Email:	Not reported	
	Department:	Not reported	
	Municipal Contact Title:	Not reported	
	Contact Relation to Owner:	Not reported	
	Current Zoning:	Not reported	
	Proposed Zoning:	Not reported	
	Copy of Title Insurance:	Not reported	
	Municode:	Not reported	

MAP FINDINGS

Map ID
 Direction
 Distance
 Elevation

Site

Database(s)

EDR ID Number
 EPA ID Number

KNOX GELATIN INCORPORATED (Continued)

S108972982

Block:	Not reported
Lot:	Not reported
Development Plan Completed:	Unknown
Market Study Completed:	Unknown
Current Activity:	Not reported
Current Operations:	Not reported
Prior Operations:	Not reported
Deed Restrictions:	Unknown
Easements:	Unknown
Buildings:	Not reported
Condition of Buildings:	Not reported
Square Footage:	Not reported
Total Buildable Space:	Not reported
Lease Price:	Not reported
Tax Certificate:	Unknown
Tax Lien:	Unknown
Other Liens/Judgements:	No
Traffic Study:	Unknown
Road Access:	Not reported
Waterfront Access:	Unknown
Airport Access:	Unknown
Public Transportation Access:	Unknown
Major Highway Name:	Not reported
Major Highway Interchange:	Not reported
Major Highway Miles Away:	Not reported
Local Highway Name:	Not reported
Local Highway Interchange:	Not reported
Local Highway Miles Away:	Not reported
Rail Type:	Not reported
Rail Name:	Not reported
Rail Station:	Not reported
Rail Miles Away:	Not reported
Public Water:	Unknown
Electric:	Unknown
Gas:	Unknown
Public Sewer:	Unknown
Telephone:	Unknown
Cable:	Unknown
Fiber Optics:	Unknown
Wetlands:	No
Sensitive Ecosystems/Habitats:	No
Endangered Species:	No
Historic/Archeological Site:	No
100 Year Flood Plain:	No
500 Year Flood Plain:	No
Environmental Report Copies:	Yes
List Containing Site:	Not reported
Preliminary Assessment:	No
Site Investigation:	No
Remedial Investigation:	No
Remedial Action Workplan:	No
Voluntary Cleanup Program:	Yes
Environmental Litigation:	No
Remediation In Progress:	Yes
Remediation Estimated Complete Date:	Not reported
Regulatory sign-off:	No
Regulatory Sign-Off Description:	Not reported

MAP FINDINGS

Map ID
Direction
Distance
Elevation

Site

Database(s)

EDR ID Number
EPA ID Number

KNOX GELATIN INCORPORATED (Continued)

S108972982

Other Incentives:	No
Low Interest Rates:	No
HDSRF Grants:	No
TIF:	No
HDSRF Loans:	No
USA Loans:	No
USA Grants:	No
Designated Redevelopment Area:	No
Environmental Opportunity Zone:	No
Tax Rebate or Abatement:	No
Empowerment Zone (Federal):	No
Urban Coordinating Council Neighborhood:	No
Enterprise Community (Federal):	No
Urban Enterprise Zone:	No
Additional Comments:	1) Assigned to Program, 12/7/1995 2) C3: Multi-Phased RA - Unknown or Uncontrolled Discharge to Soil or GW established 12/7/1995
County_int_FK:	4
Municipality_int_FK:	141
Planning Area Designation:	Planning Area 1
Authorized Representative Email:	Not reported
Authorized Representative Phone:	9999999999
General Comments:	Not reported

I37
East
1/8-1/4
0.230 mi.
1213 ft.

KNOX GELATIN (FORMER)
4TH & ERIE STS
CAMDEN, NJ 51054
Site 3 of 3 in cluster I

NJ VCP S106762976
N/A

Relative:
Higher

Actual:
18 ft.

VCP:
Incident Number: 95-09-14-1206-47
MOA Execution Date: 06/02/2004
Type Of Vcp File: HISTORICAL
Pi Number: Not reported
Case Type(Case Type): Not reported
Case Contact: Department Not reported
Case Contact Name: Not reported
Case Contact: Organization Gelita USA Incorporated
Case Contact: Address: Line1 Not reported
Case Contact: Address: Line2 Not reported
Case Contact: Address: Line3 Not reported
Case Contact City,St,Zip: Not reported

J38
ESE
1/8-1/4
0.233 mi.
1232 ft.

GRACE HOUSING PROJECT
YORK ST & 4TH ST
CAMDEN CITY, NJ 08102
Site 1 of 2 in cluster J

NJ BROWNFIELDS 1007023757
N/A

Relative:
Higher

Actual:
18 ft.

BROWNFIELDS:
Price: Not reported
Assessed Value: Not reported
Property Size: Unknown
Annual Taxes: Not reported
Representative Address: Not reported
Representative City/State/Zip: Not reported

MAP FINDINGS

Map ID
 Direction
 Distance
 Elevation

Site

Database(s)

EDR ID Number
 EPA ID Number

GRACE HOUSING PROJECT (Continued)

1007023757

Submitter Name:	Not reported
Submitter Address1:	Not reported
Submitter Address2:	Not reported
Submitter City:	Not reported
Submitter State:	Not reported
Submitter Zip:	Not reported
Submitter Email:	Not reported
Submitter Phone:	Not reported
Transaction Type:	Not reported
Transfer Type:	Not reported
Site Number:	5148
X Coordinate:	318389
Y Coordinate:	408798
Coord:	318389:408798
AutoID:	Not reported
Ownership Type:	unknown
Ownership:	DEP Case
PStatus:	DEP Case
PI Number:	G000027434
Owner Name:	Not reported
Owner Address + Owner Street:	Not reported
Owner City:	Not reported
Owner State:	Not reported
Owner Zip Code:	Not reported
Owner County:	Not reported
Owner Phone:	9999999999
Owner Fax:	9999999999
Owner Email:	Not reported
Owner Organization:	Not reported
Authorized Representative:	Not reported
Auth Rep Relation to Owner:	Not reported
Municipal Contact Name:	Not reported
Municipal Contact Street:	Not reported
Municipal Contact City:	Not reported
Municipal Contact State:	Not reported
Municipal Contact Zip Code:	Not reported
Municipal Contact Phone:	9999999999
Municipal Contact Fax:	9999999999
Municipal Contact Email:	Not reported
Department:	Not reported
Municipal Contact Title:	Not reported
Contact Relation to Owner:	Not reported
Current Zoning:	Not reported
Proposed Zoning:	Not reported
Copy of Title Insurance:	Not reported
Municode:	Not reported
Block:	Not reported
Lot:	Not reported
Development Plan Completed:	Unknown
Market Study Completed:	Unknown
Current Activity:	Not reported
Current Operations:	Not reported
Prior Operations:	Not reported
Deed Restrictions:	Unknown
Easements:	Unknown
Buildings:	Not reported
Condition of Buildings:	Not reported

MAP FINDINGS

Map ID
 Direction
 Distance
 Elevation

Site

Database(s)

EDR ID Number
 EPA ID Number

GRACE HOUSING PROJECT (Continued)

1007023757

Square Footage:	Not reported
Total Buildable Space:	Not reported
Lease Price:	Not reported
Tax Certificate:	Unknown
Tax Lien:	Unknown
Other Liens/Judgements:	No
Traffic Study:	Unknown
Road Access:	Not reported
Waterfront Access:	Unknown
Airport Access:	Unknown
Public Transportation Access:	Unknown
Major Highway Name:	Not reported
Major Highway Interchange:	Not reported
Major Highway Miles Away:	Not reported
Local Highway Name:	Not reported
Local Highway Interchange:	Not reported
Local Highway Miles Away:	Not reported
Rail Type:	Not reported
Rail Name:	Not reported
Rail Station:	Not reported
Rail Miles Away:	Not reported
Public Water:	Unknown
Electric:	Unknown
Gas:	Unknown
Public Sewer:	Unknown
Telephone:	Unknown
Cable:	Unknown
Fiber Optics:	Unknown
Wetlands:	No
Sensitive Ecosystems/Habitats:	No
Endangered Species:	No
Historic/Archeological Site:	No
100 Year Flood Plain:	No
500 Year Flood Plain:	No
Environmental Report Copies:	Yes
List Containing Site:	Not reported
Preliminary Assessment:	No
Site Investigation:	No
Remedial Investigation:	No
Remedial Action Workplan:	No
Voluntary Cleanup Program:	No
Environmental Litigation:	No
Remediation In Progress:	Yes
Remediation Estimated Complete Date:	Not reported
Regulatory sign-off:	No
Regulatory Sign-Off Description:	Not reported
Other Incentives:	No
Low Interest Rates:	No
HDSRF Grants:	No
TIF:	No
HDSRF Loans:	No
USA Loans:	No
USA Grants:	No
Designated Redevelopment Area:	No
Environmental Opportunity Zone:	No
Tax Rebate or Abatement:	No
Empowerment Zone (Federal):	No

MAP FINDINGS

Map ID
Direction
Distance
Elevation

Site

Database(s)

EDR ID Number
EPA ID Number

GRACE HOUSING PROJECT (Continued)

1007023757

Urban Coordinating Council Neighborhood: No
 Enterprise Community (Federal): No
 Urban Enterprise Zone: No
 Additional Comments: 1) Assigned to Program,2/6/1996 2) C1: No Formal Design - Source Known or Identified-Potential GW Contamination established 7/16/1998
 County_int_FK: 4
 Municipality_int_FK: 141
 Planning Area Designation: Planning Area 1
 Authorized Representative Email: Not reported
 Authorized Representative Phone: 9999999999
 General Comments: Not reported

39
ENE
1/4-1/2
0.251 mi.
1323 ft.

BPUM KNOX INDUSTRIAL SITE
2ND ST & ERIE ST & SEGAL ST
CAMDEN CITY, NJ 08104

NJ SHWS 1010482569
NJ NJEMS N/A
FINDS

Relative:
Higher

SHWS:
 Site ID: 84027
 Status: Active
 Home Owner: No
 PI Number: G000037343

Actual:
16 ft.

Detail As Of April 2012:
 X Coord Site: 318500
 X Coord PI: 318500
 Y Coord Site: 410000
 Y Coord PI: 410000

NJEMS:

Site Id: 84027
 Municipality: CAMDEN CITY
 Municipality Name From Spatial Overlay: CAMDEN CITY
 GNIS Civil Code For Municipality: 885177
 Municipal Code (NJ-1040): 0408
 X Coord: 318500
 Y Coord: 410000
 Coord System: NJ STATE PLANE (NAD83) - USFEET
 Coord Type: DEP Program Database
 Coord Orign: DEP-Program
 State Standard Numeric Code From Spatial Overlay: 0408
 Unique Feature Number For Municipality From Spatial Overlay: 3400710000
 Eleven Digit Hydrologic Unit Code From Spatial Overlay): 02040202110
 Fourteen Digit Hydrologic Unit Code From Spatial Overlay: 02040202110060
 Watershed Management Area Number From Spatial Overlay: 18
 Watershed Management Area Name From Spatial Overlay: Lower Delaware
 Water Region Code From Spatial Overlay: 5
 Water Region Name From Spatial Overlay: Lower Delaware
 Sub Watershed Name From Overlay: Cooper River (below Rt 130)
 Watershed Name From Spatial Overlay: Cooper River

FINDS:

Registry ID: 110032018279

Environmental Interest/Information System

MAP FINDINGS

Map ID
Direction
Distance
Elevation

Site

Database(s)

EDR ID Number
EPA ID Number

BPUM KNOX INDUSTRIAL SITE (Continued)

1010482569

NJ-NJEMS (New Jersey - New Jersey Environmental Management System).
The Department of Environmental Protection (NJDEP) manages large
databases of environmental information in this integrated system.

[Click this hyperlink](#) while viewing on your computer to access
additional FINDS: detail in the EDR Site Report.

J40
ESE
1/4-1/2
0.270 mi.
1425 ft.

KNOX GELATIN - KNOX PORTION
BTWN 3RD AND 5TH STS, ERIE ST AND DELAWARE RIVER
CAMDEN, NJ 08102

US BROWNFIELDS **1012241266**
N/A

Site 2 of 2 in cluster J

Relative:
Higher

US BROWNFIELDS:

Actual:
19 ft.

Property Name:	KNOX GELATIN - KNOX PORTION
Recipient Name:	Camden, City of
Grant Type:	Assessment
Property Number:	Not reported
Parcel size:	17.5
Latitude:	39.95395
Longitude:	-75.1191
HCM Label:	Not reported
Map Scale:	Not reported
Point of Reference:	Not reported
Highlights:	Not reported
Datum:	Not reported
Acres Property ID:	13059
IC Data Access:	Not reported
Start Date:	Not reported
Redev Completion Date:	Not reported
Completed Date:	Not reported
Acres Cleaned Up:	Not reported
Cleanup Funding:	Not reported
Cleanup Funding Source:	Not reported
Assessment Funding:	Not reported
Assessment Funding Source:	Not reported
Redevelopment Funding:	Not reported
Redev. Funding Source:	Not reported
Redev. Funding Entity Name:	Not reported
Redevelopment Start Date:	Not reported
Assessment Funding Entity:	Not reported
Cleanup Funding Entity:	Not reported
Grant Type:	N/A
Accomplishment Type:	Phase II Environmental Assessment
Accomplishment Count:	0
Cooperative Agreement Number:	99254301
Start Date:	12/31/1998 00:00:00
Ownership Entity:	Not reported
Completion Date:	06/30/1999 00:00:00
Current Owner:	Not reported
Did Owner Change:	Not reported
Cleanup Required:	Y
Video Available:	Not reported
Photo Available:	Not reported
Institutional Controls Required:	Not reported
IC Category Proprietary Controls:	Not reported
IC Cat. Info. Devices:	Not reported

Map ID
Direction
Distance
Elevation

MAP FINDINGS

Site

Database(s)

EDR ID Number
EPA ID Number

KNOX GELATIN - KNOX PORTION (Continued)

1012241266

IC Cat. Gov. Controls:	Not reported
IC Cat. Enforcement Permit Tools:	Not reported
IC in place date:	Not reported
IC in place:	U
State/tribal program date:	Not reported
State/tribal program ID:	Not reported
State/tribal NFA date:	Not reported
Air contaminated:	Not reported
Air cleaned:	Not reported
Asbestos found:	Not reported
Asbestos cleaned:	Not reported
Controlled substance found:	Not reported
Controlled substance cleaned:	Not reported
Drinking water affected:	Not reported
Drinking water cleaned:	Not reported
Groundwater affected:	Not reported
Groundwater cleaned:	Not reported
Lead contaminant found:	Not reported
Lead cleaned up:	Not reported
No media affected:	Not reported
Unknown media affected:	Not reported
Other cleaned up:	Not reported
Other metals found:	Not reported
Other metals cleaned:	Not reported
Other contaminants found:	Not reported
Other contams found description:	Not reported
PAHs found:	Not reported
PAHs cleaned up:	Not reported
PCBs found:	Not reported
PCBs cleaned up:	Not reported
Petro products found:	Not reported
Petro products cleaned:	Not reported
Sediments found:	Not reported
Sediments cleaned:	Not reported
Soil affected:	Y
Soil cleaned up:	Y
Surface water cleaned:	Not reported
VOCs found:	Not reported
VOCs cleaned:	Not reported
Cleanup other description:	Not reported
Num. of cleanup and re-dev. jobs:	Not reported
Past use greenspace acreage:	Not reported
Past use residential acreage:	Not reported
Surface Water:	Not reported
Past use commercial acreage:	Not reported
Past use industrial acreage:	Not reported
Future use greenspace acreage:	Not reported
Future use residential acreage:	Not reported
Future use commercial acreage:	Not reported
Future use industrial acreage:	Not reported
Greenspace acreage and type:	Not reported
Superfund Fed. landowner flag:	Not reported
Arsenic cleaned up:	Not reported
Cadmium cleaned up:	Not reported
Chromium cleaned up:	Not reported
Copper cleaned up:	Not reported
Iron cleaned up:	Not reported

MAP FINDINGS

Map ID
 Direction
 Distance
 Elevation

Site

Database(s)

EDR ID Number
 EPA ID Number

KNOX GELATIN - KNOX PORTION (Continued)

1012241266

mercury cleaned up: Not reported
 Nickel Cleaned Up: Not reported
 No clean up: Not reported
 Pesticides cleaned up: Not reported
 Selenium cleaned up: Not reported
 SVOCs cleaned up: Not reported
 Unknown clean up: Not reported
 Arsenic contaminant found: Not reported
 Cadmium contaminant found: Not reported
 Chromium contaminant found: Not reported
 Copper contaminant found: Not reported
 Iron contaminant found: Not reported
 Mercury contaminant found: Not reported
 Nickel contaminant found: Not reported
 No contaminant found: Not reported
 Pesticides contaminant found: Not reported
 Selenium contaminant found: Not reported
 SVOCs contaminant found: Not reported
 Unknown contaminant found: Not reported
 Future Use: Multistory Not reported
 Media affected Bluiding Material: Not reported
 Media affected indoor air: Not reported
 Building material media cleaned up: Not reported
 Indoor air media cleaned up: Not reported
 Unknown media cleaned up: Not reported
 Past Use: Multistory Not reported
 Property Description: Not reported
 Below Poverty Number: 2817
 Below Poverty Percent: 2.4%
 Meidan Income: 7415
 Meidan Income Number: 4181
 Meidan Income Percent: 1.6%
 Vacant Housing Number: 604
 Vacant Housing Percent: 11.1%
 Unemployed Number: 611
 Unemployed Percent: 11.0%

Property Name: KNOX GELATIN - KNOX PORTION
 Recipient Name: Camden, City of
 Grant Type: Assessment
 Property Number: Not reported
 Parcel size: 17.5
 Latitude: 39.95395
 Longitude: -75.1191
 HCM Label: Not reported
 Map Scale: Not reported
 Point of Reference: Not reported
 Highlights: Not reported
 Datum: Not reported
 Acres Property ID: 13059
 IC Data Access: Not reported
 Start Date: Not reported
 Redev Completion Date: Not reported
 Completed Date: Not reported
 Acres Cleaned Up: Not reported
 Cleanup Funding: Not reported
 Cleanup Funding Source: Not reported

MAP FINDINGS

Map ID
 Direction
 Distance
 Elevation

Site

Database(s)

EDR ID Number
 EPA ID Number

KNOX GELATIN - KNOX PORTION (Continued)

1012241266

Assessment Funding:	Not reported
Assessment Funding Source:	Not reported
Redevelopment Funding:	Not reported
Redev. Funding Source:	Not reported
Redev. Funding Entity Name:	Not reported
Redevelopment Start Date:	Not reported
Assessment Funding Entity:	Not reported
Cleanup Funding Entity:	Not reported
Grant Type:	N/A
Accomplishment Type:	Phase I Environmental Assessment
Accomplishment Count:	0
Cooperative Agreement Number:	99254301
Start Date:	12/31/2000 00:00:00
Ownership Entity:	Not reported
Completion Date:	12/31/2000 00:00:00
Current Owner:	Not reported
Did Owner Change:	Not reported
Cleanup Required:	Y
Video Available:	Not reported
Photo Available:	Not reported
Institutional Controls Required:	Not reported
IC Category Proprietary Controls:	Not reported
IC Cat. Info. Devices:	Not reported
IC Cat. Gov. Controls:	Not reported
IC Cat. Enforcement Permit Tools:	Not reported
IC in place date:	Not reported
IC in place:	U
State/tribal program date:	Not reported
State/tribal program ID:	Not reported
State/tribal NFA date:	Not reported
Air contaminated:	Not reported
Air cleaned:	Not reported
Asbestos found:	Not reported
Asbestos cleaned:	Not reported
Controlled substance found:	Not reported
Controlled substance cleaned:	Not reported
Drinking water affected:	Not reported
Drinking water cleaned:	Not reported
Groundwater affected:	Not reported
Groundwater cleaned:	Not reported
Lead contaminant found:	Not reported
Lead cleaned up:	Not reported
No media affected:	Not reported
Unknown media affected:	Not reported
Other cleaned up:	Not reported
Other metals found:	Not reported
Other metals cleaned:	Not reported
Other contaminants found:	Not reported
Other contams found description:	Not reported
PAHs found:	Not reported
PAHs cleaned up:	Not reported
PCBs found:	Not reported
PCBs cleaned up:	Not reported
Petro products found:	Not reported
Petro products cleaned:	Not reported
Sediments found:	Not reported
Sediments cleaned:	Not reported

Map ID
 Direction
 Distance
 Elevation

MAP FINDINGS

Site

Database(s)

EDR ID Number
 EPA ID Number

KNOX GELATIN - KNOX PORTION (Continued)

1012241266

Soil affected:	Y
Soil cleaned up:	Y
Surface water cleaned:	Not reported
VOCs found:	Not reported
VOCs cleaned:	Not reported
Cleanup other description:	Not reported
Num. of cleanup and re-dev. jobs:	Not reported
Past use greenspace acreage:	Not reported
Past use residential acreage:	Not reported
Surface Water:	Not reported
Past use commercial acreage:	Not reported
Past use industrial acreage:	Not reported
Future use greenspace acreage:	Not reported
Future use residential acreage:	Not reported
Future use commercial acreage:	Not reported
Future use industrial acreage:	Not reported
Greenspace acreage and type:	Not reported
Superfund Fed. landowner flag:	Not reported
Arsenic cleaned up:	Not reported
Cadmium cleaned up:	Not reported
Chromium cleaned up:	Not reported
Copper cleaned up:	Not reported
Iron cleaned up:	Not reported
mercury cleaned up:	Not reported
Nickel Cleaned Up:	Not reported
No clean up:	Not reported
Pesticides cleaned up:	Not reported
Selenium cleaned up:	Not reported
SVOCs cleaned up:	Not reported
Unknown clean up:	Not reported
Arsenic contaminant found:	Not reported
Cadmium contaminant found:	Not reported
Chromium contaminant found:	Not reported
Copper contaminant found:	Not reported
Iron contaminant found:	Not reported
Mercury contaminant found:	Not reported
Nickel contaminant found:	Not reported
No contaminant found:	Not reported
Pesticides contaminant found:	Not reported
Selenium contaminant found:	Not reported
SVOCs contaminant found:	Not reported
Unknown contaminant found:	Not reported
Future Use: Multistory	Not reported
Media affected Bluiding Material:	Not reported
Media affected indoor air:	Not reported
Building material media cleaned up:	Not reported
Indoor air media cleaned up:	Not reported
Unknown media cleaned up:	Not reported
Past Use: Multistory	Not reported
Property Description:	Not reported
Below Poverty Number:	2817
Below Poverty Percent:	2.4%
Meidan Income:	7415
Meidan Income Number:	4181
Meidan Income Percent:	1.6%
Vacant Housing Number:	604
Vacant Housing Percent:	11.1%

MAP FINDINGS

Map ID
Direction
Distance
Elevation

Site

Database(s)

EDR ID Number
EPA ID Number

KNOX GELATIN - KNOX PORTION (Continued)

1012241266

Unemployed Number: 611
Unemployed Percent: 11.0%

K41
SSW
1/4-1/2
0.287 mi.
1513 ft.

CAMPBELL SOUP COMPANY
DELAWARE AVE & PEARL ST
CAMDEN CITY, NJ 08103

NJ HIST HWS
NJ BROWNFIELDS

S105005873
N/A

Site 1 of 2 in cluster K

Relative:
Lower

HIST SHWS:

Actual:
6 ft.

Case Status: Active
Status Date: 5/30/2000
Case ID: G000004365
Contact: OBR
Sub Section Label: A: Sites with On-Site Sources of Contamination
Site Municipality: 0408
Remedial Level Code: C3
Classification exception area dt: None
Classification exception area dt: Not reported
Deed Notice Status: Ongoing
Deed Notice Date: Not reported
Engineering Control Status: Ongoing
Engineering Control Date: Not reported
National Priorities List Status: Not reported
National Priorities List Date: Not reported
X Coordinate: 316461
Y Coordinate: 407725
Coordinate System: NJ State Plane (NAD83) - USFEET

BROWNFIELDS:

Price: Not reported
Assessed Value: Not reported
Property Size: Unknown
Annual Taxes: Not reported
Representative Address: Not reported
Representative City/State/Zip: Not reported
Submitter Name: Not reported
Submitter Address1: Not reported
Submitter Address2: Not reported
Submitter City: Not reported
Submitter State: Not reported
Submitter Zip: Not reported
Submitter Email: Not reported
Submitter Phone: Not reported
Transaction Type: Not reported
Transfer Type: Not reported
Site Number: 5164
X Coordinate: 316461
Y Coordinate: 407725
Coord: 316461:407725
AutoID: Not reported
Ownership Type: unknown
Ownership: DEP Case
PStatus: DEP Case
PI Number: G000004365
Owner Name: Not reported
Owner Address + Owner Street: Not reported

MAP FINDINGS

Map ID
 Direction
 Distance
 Elevation

Site

Database(s)

EDR ID Number
 EPA ID Number

CAMPBELL SOUP COMPANY (Continued)

S105005873

Owner City:	Not reported
Owner State:	Not reported
Owner Zip Code:	Not reported
Owner County:	Not reported
Owner Phone:	9999999999
Owner Fax:	9999999999
Owner Email:	Not reported
Owner Organization:	Not reported
Authorized Representative:	Not reported
Auth Rep Relation to Owner:	Not reported
Municipal Contact Name:	Not reported
Municipal Contact Street:	Not reported
Municipal Contact City:	Not reported
Municipal Contact State:	Not reported
Municipal Contact Zip Code:	Not reported
Municipal Contact Phone:	9999999999
Municipal Contact Fax:	9999999999
Municipal Contact Email:	Not reported
Department:	Not reported
Municipal Contact Title:	Not reported
Contact Relation to Owner:	Not reported
Current Zoning:	Not reported
Proposed Zoning:	Not reported
Copy of Title Insurance:	Not reported
Municode:	Not reported
Block:	Not reported
Lot:	Not reported
Development Plan Completed:	Unknown
Market Study Completed:	Unknown
Current Activity:	Not reported
Current Operations:	Not reported
Prior Operations:	Not reported
Deed Restrictions:	Unknown
Easements:	Unknown
Buildings:	Not reported
Condition of Buildings:	Not reported
Square Footage:	Not reported
Total Buildable Space:	Not reported
Lease Price:	Not reported
Tax Certificate:	Unknown
Tax Lien:	Unknown
Other Liens/Judgements:	No
Traffic Study:	Unknown
Road Access:	Not reported
Waterfront Access:	Unknown
Airport Access:	Unknown
Public Transportation Access:	Unknown
Major Highway Name:	Not reported
Major Highway Interchange:	Not reported
Major Highway Miles Away:	Not reported
Local Highway Name:	Not reported
Local Highway Interchange:	Not reported
Local Highway Miles Away:	Not reported
Rail Type:	Not reported
Rail Name:	Not reported
Rail Station:	Not reported
Rail Miles Away:	Not reported

MAP FINDINGS

Map ID
 Direction
 Distance
 Elevation

Site

Database(s)

EDR ID Number
 EPA ID Number

CAMPBELL SOUP COMPANY (Continued)

S105005873

Public Water:	Unknown
Electric:	Unknown
Gas:	Unknown
Public Sewer:	Unknown
Telephone:	Unknown
Cable:	Unknown
Fiber Optics:	Unknown
Wetlands:	No
Sensitive Ecosystems/Habitats:	No
Endangered Species:	No
Historic/Archeological Site:	No
100 Year Flood Plain:	No
500 Year Flood Plain:	No
Environmental Report Copies:	Yes
List Containing Site:	Not reported
Preliminary Assessment:	No
Site Investigation:	No
Remedial Investigation:	No
Remedial Action Workplan:	No
Voluntary Cleanup Program:	Yes
Environmental Litigation:	No
Remediation In Progress:	Yes
Remediation Estimated Complete Date:	Not reported
Regulatory sign-off:	No
Regulatory Sign-Off Description:	Not reported
Other Incentives:	No
Low Interest Rates:	No
HDSRF Grants:	No
TIF:	No
HDSRF Loans:	No
USA Loans:	No
USA Grants:	No
Designated Redevelopment Area:	No
Environmental Opportunity Zone:	No
Tax Rebate or Abatement:	No
Empowerment Zone (Federal):	No
Urban Coordinating Council Neighborhood:	No
Enterprise Community (Federal):	No
Urban Enterprise Zone:	No
Additional Comments:	1) Assigned to Program,5/30/2000 2) C3: Multi-Phased RA - Unknown or Uncontrolled Discharge to Soil or GW established 5/30/2000
County_int_FK:	4
Municipality_int_FK:	141
Planning Area Designation:	Planning Area 1
Authorized Representative Email:	Not reported
Authorized Representative Phone:	9999999999
General Comments:	Not reported

Map ID
Direction
Distance
Elevation

MAP FINDINGS

Site

Database(s)

EDR ID Number
EPA ID Number

K42 SSW 1/4-1/2 0.287 mi. 1513 ft.	CAMDEN BALLPARK DELAWARE AVENUE & PEARL STREET CAMDEN, NJ 08103 Site 2 of 2 in cluster K	NJ VCP	S106762558 N/A
---	---	---------------	---------------------------------

Relative: Lower	VCP: Incident Number: 00-05-30-1224-48 MOA Execution Date: 06/08/2000 Type Of Vcp File: HISTORICAL Pi Number: Not reported Case Type(Case Type): Not reported Case Contact: Department Not reported Case Contact Name: Not reported Case Contact: Organization Cooper's Ferry Dev Assoc Case Contact: Address: Line1 Not reported Case Contact: Address: Line2 Not reported Case Contact: Address: Line3 Not reported Case Contact City,St,Zip: Not reported
Actual: 6 ft.	

43 East 1/4-1/2 0.289 mi. 1524 ft.	KNOX GELATIN BOUNDED BY 3RD, 6TH, ERIE & DE RIVER CAMDEN, NJ 08102	US BROWNFIELDS	1012230951 N/A
---	---	-----------------------	---------------------------------

Relative: Higher	US BROWNFIELDS: Property Name: KNOX GELATIN Recipient Name: Camden, City of Grant Type: Assessment Property Number: Numerous, blocks 4 and 746 Parcel size: 37.17 Latitude: 39.956547 Longitude: -75.11831 HCM Label: Interpolation-Map Map Scale: 1:500 Point of Reference: Center of a Facility or Station Highlights: Not reported Datum: World Geodetic System of 1984 Acres Property ID: 109721 IC Data Access: Not reported Start Date: Not reported Redev Completion Date: Not reported Completed Date: Not reported Acres Cleaned Up: Not reported Cleanup Funding: Not reported Cleanup Funding Source: Not reported Assessment Funding: 104843 Assessment Funding Source: US EPA - Brownfields Assessment Cooperative Agreement Redevelopment Funding: Not reported Redev. Funding Source: Not reported Redev. Funding Entity Name: Not reported Redevelopment Start Date: Not reported Assessment Funding Entity: Not reported Cleanup Funding Entity: Not reported Grant Type: Hazardous Accomplishment Type: Supplemental Assessment Accomplishment Count: 0 Cooperative Agreement Number: 99254301 Start Date: 12/03/2008 00:00:00
Actual: 17 ft.	

MAP FINDINGS

Map ID
 Direction
 Distance
 Elevation

Site

Database(s)

EDR ID Number
 EPA ID Number

KNOX GELATIN (Continued)

1012230951

Ownership Entity:	Government
Completion Date:	08/31/2009 00:00:00
Current Owner:	City of Camden
Did Owner Change:	N
Cleanup Required:	Y
Video Available:	N
Photo Available:	Y
Institutional Controls Required:	U
IC Category Proprietary Controls:	Not reported
IC Cat. Info. Devices:	Not reported
IC Cat. Gov. Controls:	Not reported
IC Cat. Enforcement Permit Tools:	Not reported
IC in place date:	Not reported
IC in place:	Not reported
State/tribal program date:	11/15/1995 00:00:00
State/tribal program ID:	G000026188
State/tribal NFA date:	Not reported
Air contaminated:	Not reported
Air cleaned:	Not reported
Asbestos found:	Not reported
Asbestos cleaned:	Not reported
Controlled substance found:	Not reported
Controlled substance cleaned:	Not reported
Drinking water affected:	Not reported
Drinking water cleaned:	Not reported
Groundwater affected:	Y
Groundwater cleaned:	Not reported
Lead contaminant found:	Y
Lead cleaned up:	Not reported
No media affected:	Not reported
Unknown media affected:	Not reported
Other cleaned up:	Not reported
Other metals found:	Y
Other metals cleaned:	Not reported
Other contaminants found:	Not reported
Other contams found description:	Not reported
PAHs found:	Y
PAHs cleaned up:	Not reported
PCBs found:	Y
PCBs cleaned up:	Not reported
Petro products found:	Not reported
Petro products cleaned:	Not reported
Sediments found:	Y
Sediments cleaned:	Not reported
Soil affected:	Y
Soil cleaned up:	Not reported
Surface water cleaned:	Not reported
VOCs found:	Y
VOCs cleaned:	Not reported
Cleanup other description:	Not reported
Num. of cleanup and re-dev. jobs:	Not reported
Past use greenspace acreage:	Not reported
Past use residential acreage:	Not reported
Surface Water:	Not reported
Past use commercial acreage:	Not reported
Past use industrial acreage:	37.17
Future use greenspace acreage:	Not reported

MAP FINDINGS

Map ID
 Direction
 Distance
 Elevation

Site

Database(s)

EDR ID Number
 EPA ID Number

KNOX GELATIN (Continued)

1012230951

Future use residential acreage:	Not reported
Future use commercial acreage:	Not reported
Future use industrial acreage:	Not reported
Greenspace acreage and type:	Not reported
Superfund Fed. landowner flag:	N
Arsenic cleaned up:	Not reported
Cadmium cleaned up:	Not reported
Chromium cleaned up:	Not reported
Copper cleaned up:	Not reported
Iron cleaned up:	Not reported
mercury cleaned up:	Not reported
Nickel Cleaned Up:	Not reported
No clean up:	Not reported
Pesticides cleaned up:	Not reported
Selenium cleaned up:	Not reported
SVOCs cleaned up:	Not reported
Unknown clean up:	Not reported
Arsenic contaminant found:	Not reported
Cadmium contaminant found:	Not reported
Chromium contaminant found:	Not reported
Copper contaminant found:	Not reported
Iron contaminant found:	Not reported
Mercury contaminant found:	Not reported
Nickel contaminant found:	Not reported
No contaminant found:	Not reported
Pesticides contaminant found:	Not reported
Selenium contaminant found:	Not reported
SVOCs contaminant found:	Not reported
Unknown contaminant found:	Not reported
Future Use: Multistory	Not reported
Media affected Bluiding Material:	Not reported
Media affected indoor air:	Not reported
Building material media cleaned up:	Not reported
Indoor air media cleaned up:	Not reported
Unknown media cleaned up:	Not reported
Past Use: Multistory	Not reported
Property Description:	This site is currently vacant. The site was formerly used for gelatin production as well as as shipyards, a woolen mill, and a foundry.
Below Poverty Number:	1966
Below Poverty Percent:	2.4%
Meidan Income:	6898
Meidan Income Number:	2815
Meidan Income Percent:	1.7%
Vacant Housing Number:	504
Vacant Housing Percent:	9.2%
Unemployed Number:	437
Unemployed Percent:	10.6%
Property Name:	KNOX GELATIN
Recipient Name:	Camden, City of
Grant Type:	Assessment
Property Number:	Numerous, blocks 4 and 746
Parcel size:	37.17
Latitude:	39.956547
Longitude:	-75.11831
HCM Label:	Interpolation-Map
Map Scale:	1:500

Map ID
Direction
Distance
Elevation

MAP FINDINGS

Site

Database(s)

EDR ID Number
EPA ID Number

KNOX GELATIN (Continued)

1012230951

Point of Reference:	Center of a Facility or Station
Highlights:	Not reported
Datum:	World Geodetic System of 1984
Acres Property ID:	109721
IC Data Access:	Not reported
Start Date:	Not reported
Redev Completion Date:	Not reported
Completed Date:	Not reported
Acres Cleaned Up:	Not reported
Cleanup Funding:	Not reported
Cleanup Funding Source:	Not reported
Assessment Funding:	34300
Assessment Funding Source:	US EPA - Brownfields Assessment Cooperative Agreement
Redevelopment Funding:	Not reported
Redev. Funding Source:	Not reported
Redev. Funding Entity Name:	Not reported
Redevelopment Start Date:	Not reported
Assessment Funding Entity:	Not reported
Cleanup Funding Entity:	Not reported
Grant Type:	Hazardous
Accomplishment Type:	Cleanup Planning
Accomplishment Count:	0
Cooperative Agreement Number:	99254301
Start Date:	12/11/2008 00:00:00
Ownership Entity:	Government
Completion Date:	03/28/2009 00:00:00
Current Owner:	City of Camden
Did Owner Change:	N
Cleanup Required:	Y
Video Available:	N
Photo Available:	Y
Institutional Controls Required:	U
IC Category Proprietary Controls:	Not reported
IC Cat. Info. Devices:	Not reported
IC Cat. Gov. Controls:	Not reported
IC Cat. Enforcement Permit Tools:	Not reported
IC in place date:	Not reported
IC in place:	Not reported
State/tribal program date:	11/15/1995 00:00:00
State/tribal program ID:	G000026188
State/tribal NFA date:	Not reported
Air contaminated:	Not reported
Air cleaned:	Not reported
Asbestos found:	Not reported
Asbestos cleaned:	Not reported
Controlled substance found:	Not reported
Controlled substance cleaned:	Not reported
Drinking water affected:	Not reported
Drinking water cleaned:	Not reported
Groundwater affected:	Y
Groundwater cleaned:	Not reported
Lead contaminant found:	Y
Lead cleaned up:	Not reported
No media affected:	Not reported
Unknown media affected:	Not reported
Other cleaned up:	Not reported
Other metals found:	Y

Map ID
Direction
Distance
Elevation

MAP FINDINGS

Site

Database(s)

EDR ID Number
EPA ID Number

KNOX GELATIN (Continued)

1012230951

Other metals cleaned:	Not reported
Other contaminants found:	Not reported
Other contams found description:	Not reported
PAHs found:	Y
PAHs cleaned up:	Not reported
PCBs found:	Y
PCBs cleaned up:	Not reported
Petro products found:	Not reported
Petro products cleaned:	Not reported
Sediments found:	Y
Sediments cleaned:	Not reported
Soil affected:	Y
Soil cleaned up:	Not reported
Surface water cleaned:	Not reported
VOCs found:	Y
VOCs cleaned:	Not reported
Cleanup other description:	Not reported
Num. of cleanup and re-dev. jobs:	Not reported
Past use greenspace acreage:	Not reported
Past use residential acreage:	Not reported
Surface Water:	Not reported
Past use commercial acreage:	Not reported
Past use industrial acreage:	37.17
Future use greenspace acreage:	Not reported
Future use residential acreage:	Not reported
Future use commercial acreage:	Not reported
Future use industrial acreage:	Not reported
Greenspace acreage and type:	Not reported
Superfund Fed. landowner flag:	N
Arsenic cleaned up:	Not reported
Cadmium cleaned up:	Not reported
Chromium cleaned up:	Not reported
Copper cleaned up:	Not reported
Iron cleaned up:	Not reported
mercury cleaned up:	Not reported
Nickel Cleaned Up:	Not reported
No clean up:	Not reported
Pesticides cleaned up:	Not reported
Selenium cleaned up:	Not reported
SVOCs cleaned up:	Not reported
Unknown clean up:	Not reported
Arsenic contaminant found:	Not reported
Cadmium contaminant found:	Not reported
Chromium contaminant found:	Not reported
Copper contaminant found:	Not reported
Iron contaminant found:	Not reported
Mercury contaminant found:	Not reported
Nickel contaminant found:	Not reported
No contaminant found:	Not reported
Pesticides contaminant found:	Not reported
Selenium contaminant found:	Not reported
SVOCs contaminant found:	Not reported
Unknown contaminant found:	Not reported
Future Use: Multistory	Not reported
Media affected Bluiding Material:	Not reported
Media affected indoor air:	Not reported
Building material media cleaned up:	Not reported

MAP FINDINGS

Map ID
 Direction
 Distance
 Elevation

Site

Database(s)

EDR ID Number
 EPA ID Number

KNOX GELATIN (Continued)

1012230951

Indoor air media cleaned up: Not reported
 Unknown media cleaned up: Not reported
 Past Use: Multistory Not reported
 Property Description: This site is currently vacant. The site was formerly used for gelatin production as well as as shipyards, a woolen mill, and a foundry.
 Below Poverty Number: 1966
 Below Poverty Percent: 2.4%
 Meidan Income: 6898
 Meidan Income Number: 2815
 Meidan Income Percent: 1.7%
 Vacant Housing Number: 504
 Vacant Housing Percent: 9.2%
 Unemployed Number: 437
 Unemployed Percent: 10.6%

44
 South
 1/4-1/2
 0.298 mi.
 1573 ft.

2ND & PEARL ST
2ND ST & PEARL ST
CAMDEN CITY, NJ

NJ SHWS S120663075
N/A

Relative:
Higher
Actual:
16 ft.

SHWS:
 Site ID: 574967
 Status: Active
 Home Owner: No
 PI Number: 720366
 Detail As Of April 2012:
 X Coord Site: Not reported
 X Coord PI: Not reported
 Y Coord Site: Not reported
 Y Coord PI: Not reported

L45
 East
 1/4-1/2
 0.299 mi.
 1581 ft.

POETS ROW SANITARY LANDFILL
1000 5TH ST N
CAMDEN CITY, NJ
Site 1 of 3 in cluster L

NJ HWS RE-EVAL S108028542
N/A

Relative:
Higher
Actual:
19 ft.

HWS RE-EVAL:
 Facility Status: Assigned to Lead Bureau.
PI Number: G000010511
 Category: Landfills

L46
 East
 1/4-1/2
 0.303 mi.
 1599 ft.

KNOX GELATIN IN SLF FORMER
BYRON ST & N 5TH ST
CAMDEN CITY, NJ 08100
Site 2 of 3 in cluster L

NJ INST CONTROL S118948690
N/A

Relative:
Higher
Actual:
18 ft.

NJ INSTITUTIONAL CONTROL:
 Facility ID: 65054
 Date Established (SI): 03/30/2012
 Date Closed/Lifted (SI): Not reported
 PI Number: G000026188

MAP FINDINGS

Map ID
Direction
Distance
Elevation

Site

Database(s)

EDR ID Number
EPA ID Number

KNOX GELATIN IN SLF FORMER (Continued)

S118948690

PI Name: KNOX GELATIN AKA MEADOWS @ PYNE POYNT
CEA Description (SI): Aluminum
CEA Case Track #: 51340
CEA Duration: Not reported
Intermediate Durations: Yes

Facility ID: 65054
Date Established (SI): 03/30/2012
Date Closed/Lifted (SI): Not reported
PI Number: G000026188
PI Name: KNOX GELATIN AKA MEADOWS @ PYNE POYNT
CEA Description (SI): Aluminum
CEA Case Track #: 60701
CEA Duration: Not reported
Intermediate Durations: Yes

Facility ID: 65054
Date Established (SI): 03/30/2012
Date Closed/Lifted (SI): Not reported
PI Number: G000026188
PI Name: KNOX GELATIN AKA MEADOWS @ PYNE POYNT
CEA Description (SI): Manganese
CEA Case Track #: 51340
CEA Duration: Not reported
Intermediate Durations: Yes

Facility ID: 65054
Date Established (SI): 03/30/2012
Date Closed/Lifted (SI): Not reported
PI Number: G000026188
PI Name: KNOX GELATIN AKA MEADOWS @ PYNE POYNT
CEA Description (SI): Manganese
CEA Case Track #: 60701
CEA Duration: Not reported
Intermediate Durations: Yes

L47
East
1/4-1/2
0.305 mi.
1611 ft.

POETS ROW SANITARY LANDFILL
1000 5TH ST
CAMDEN CITY, NJ 08102

NJ BROWNFIELDS **S108972980**
N/A

Site 3 of 3 in cluster L

Relative:
Higher

BROWNFIELDS:
Price: Not reported
Assessed Value: Not reported
Property Size: Unknown
Annual Taxes: Not reported
Representative Address: Not reported
Representative City/State/Zip: Not reported
Submitter Name: Not reported
Submitter Address1: Not reported
Submitter Address2: Not reported
Submitter City: Not reported
Submitter State: Not reported
Submitter Zip: Not reported
Submitter Email: Not reported
Submitter Phone: Not reported
Transaction Type: Not reported

Actual:
19 ft.

MAP FINDINGS

Map ID
 Direction
 Distance
 Elevation

Site

Database(s)

EDR ID Number
 EPA ID Number

POETS ROW SANITARY LANDFILL (Continued)

S108972980

Transfer Type:	Not reported
Site Number:	5141
X Coordinate:	318886
Y Coordinate:	409260
Coord:	318886:409260
AutoID:	Not reported
Ownership Type:	unknown
Ownership:	DEP Case
PStatus:	DEP Case
PI Number:	G000010511
Owner Name:	Not reported
Owner Address + Owner Street:	Not reported
Owner City:	Not reported
Owner State:	Not reported
Owner Zip Code:	Not reported
Owner County:	Not reported
Owner Phone:	9999999999
Owner Fax:	9999999999
Owner Email:	Not reported
Owner Organization:	Not reported
Authorized Representative:	Not reported
Auth Rep Relation to Owner:	Not reported
Municipal Contact Name:	Not reported
Municipal Contact Street:	Not reported
Municipal Contact City:	Not reported
Municipal Contact State:	Not reported
Municipal Contact Zip Code:	Not reported
Municipal Contact Phone:	9999999999
Municipal Contact Fax:	9999999999
Municipal Contact Email:	Not reported
Department:	Not reported
Municipal Contact Title:	Not reported
Contact Relation to Owner:	Not reported
Current Zoning:	Not reported
Proposed Zoning:	Not reported
Copy of Title Insurance:	Not reported
Municode:	Not reported
Block:	Not reported
Lot:	Not reported
Development Plan Completed:	Unknown
Market Study Completed:	Unknown
Current Activity:	Not reported
Current Operations:	Not reported
Prior Operations:	Not reported
Deed Restrictions:	Unknown
Easements:	Unknown
Buildings:	Not reported
Condition of Buildings:	Not reported
Square Footage:	Not reported
Total Buildable Space:	Not reported
Lease Price:	Not reported
Tax Certificate:	Unknown
Tax Lien:	Unknown
Other Liens/Judgements:	No
Traffic Study:	Unknown
Road Access:	Not reported
Waterfront Access:	Unknown

Map ID
 Direction
 Distance
 Elevation

MAP FINDINGS

Site

Database(s)

EDR ID Number
 EPA ID Number

POETS ROW SANITARY LANDFILL (Continued)

S108972980

Airport Access:	Unknown
Public Transportation Access:	Unknown
Major Highway Name:	Not reported
Major Highway Interchange:	Not reported
Major Highway Miles Away:	Not reported
Local Highway Name:	Not reported
Local Highway Interchange:	Not reported
Local Highway Miles Away:	Not reported
Rail Type:	Not reported
Rail Name:	Not reported
Rail Station:	Not reported
Rail Miles Away:	Not reported
Public Water:	Unknown
Electric:	Unknown
Gas:	Unknown
Public Sewer:	Unknown
Telephone:	Unknown
Cable:	Unknown
Fiber Optics:	Unknown
Wetlands:	No
Sensitive Ecosystems/Habitats:	No
Endangered Species:	No
Historic/Archeological Site:	No
100 Year Flood Plain:	No
500 Year Flood Plain:	No
Environmental Report Copies:	Yes
List Containing Site:	Not reported
Preliminary Assessment:	No
Site Investigation:	No
Remedial Investigation:	No
Remedial Action Workplan:	No
Voluntary Cleanup Program:	No
Environmental Litigation:	No
Remediation In Progress:	Yes
Remediation Estimated Complete Date:	Not reported
Regulatory sign-off:	No
Regulatory Sign-Off Description:	Not reported
Other Incentives:	No
Low Interest Rates:	No
HDSRF Grants:	No
TIF:	No
HDSRF Loans:	No
USA Loans:	No
USA Grants:	No
Designated Redevelopment Area:	No
Environmental Opportunity Zone:	No
Tax Rebate or Abatement:	No
Empowerment Zone (Federal):	No
Urban Coordinating Council Neighborhood:	No
Enterprise Community (Federal):	No
Urban Enterprise Zone:	No
Additional Comments:	1) Assigned to Program, 11/3/2006 2) C3: Multi-Phased RA - Unknown or Uncontrolled Discharge to Soil or GW established 3/8/1993
County_int_FK:	4
Municipality_int_FK:	141
Planning Area Designation:	Planning Area 1
Authorized Representative Email:	Not reported

MAP FINDINGS

Map ID			
Direction			
Distance			
Elevation	Site	Database(s)	EDR ID Number EPA ID Number

POETS ROW SANITARY LANDFILL (Continued)

S108972980

Authorized Representative Phone: 9999999999
 General Comments: Not reported

48
SE
 1/4-1/2
 0.321 mi.
 1696 ft.

HOLY NAME CHURCH
719 NORTH 5TH ST
CAMDEN, NJ

NJ HIST LUST S104386892
N/A

Relative:
Higher

LUST HIST:

Case ID: Not reported
 Lead Program Assigned: Bureau of Field Operations - Initial Notice Section
Facility Status: Site Issued Letter of No Further Action for Area(s) Of Concern
 UST ID: 0320951
 TMS Number: C97-0890
 Remedial Level: Site has 1 area of concern with 1 media of concern.
 Case Manager: Hasmukh Patel
 Facility Phone: (609) 633-0735
 No Further Action: 5/18/1998 0:00:00
 RAW Approved: Not reported
 CEA: Not reported
 Date CEA Lifted: Not reported
 Dead Notice: Not reported

Actual:
19 ft.

49
SSW
 1/4-1/2
 0.346 mi.
 1826 ft.

PALCO CONTINENTAL
5 LINDEN ST
CAMDEN, NJ 08102

NJ SHWS 1000271550
NJ HIST HWS NJD080784721
NJ HIST LUST
NJ UST
NJ VCP
NJ BROWNFIELDS
RCRA NonGen / NLR
NJ ISRA

Relative:
Lower

SHWS:

Site ID: 53109
 Status: Active
 Home Owner: No
 PI Number: 20942

Detail As Of April 2012:

X Coord Site: Not reported
 X Coord PI: Not reported
 Y Coord Site: Not reported
 Y Coord PI: Not reported

HIST SHWS:

Case Status: Active
 Status Date: 9/30/2000
 Case ID: 020942
 Contact: Bureau of Field Operations - Southern
 Sub Section Label: A: Sites with On-Site Sources of Contamination
 Site Municipality: 0408
 Remedial Level Code: C1
 Classification exception area dt: None
 Classification exception area dt: Not reported
 Deed Notice Status: None

Map ID
Direction
Distance
Elevation

MAP FINDINGS

Site

Database(s)

EDR ID Number
EPA ID Number

PALKO CONTINENTAL (Continued)

1000271550

Deed Notice Date: Not reported
Engineering Control Status: None
Engineering Control Date: Not reported
National Priorities List Status: Not reported
National Priorities List Date: Not reported
X Coordinate: 316571
Y Coordinate: 407626
Coordinate System: NJ State Plane (NAD83) - USFEET

LUST HIST:

Case ID: 92-03-09-0915
Lead Program Assigned: Bureau of Underground Storage Tanks
Facility Status: Site Issued Letter of No Further Action for Area(s) Of Concern
UST ID: 0209423
TMS Number: C91-3869
Remedial Level: Site has confirmed soil and ground water contamination.
Case Manager: Nick Eisenhauer
Facility Phone: (609) 984-1733
No Further Action: 9/19/1996 0:00:00
RAW Approved: Y
CEA: N
Date CEA Lifted: Not reported
Dead Notice: N

UST:

Facility ID: 020942

Contact:

Owner Name: Not Identified Not Identified
Organization: Not Identified
Contact Type(UST Reg): Facility Operator
Contact Address (UST Reg): Not reported
Contact Address 2 (UST Reg): Not reported
Contact City,St,Zip (UST Reg): Not reported

Owner Name: WILLIAM A LAWRENCE
Organization: RICHARD A PALKO
Contact Type(UST Reg): Tank Owner
Contact Address (UST Reg): 5 LINDEN ST
Contact Address 2 (UST Reg): Not reported
Contact City,St,Zip (UST Reg): NJ 08102

Tanks:

Tank Id: TANK-1
Tank Number: E1
Tank Status: Abandoned in Place
Tank Status Date: 06/06/1995
Install Date: 01/01/1975
Tank Contents: Heating Oil (No. 2)
Tank Size: 3000
Tank Compliance: No
Overfill: No
Compliance Monitoring?: No
Overfill Protection: No

Map ID
 Direction
 Distance
 Elevation

MAP FINDINGS

Site

Database(s)

EDR ID Number
 EPA ID Number

PALKO CONTINENTAL (Continued)**1000271550**

Spill Containment: No
 Tank Wellhead Protection: Not reported
 Tank/Pipe Construction Type: Tank Bare steel
 Tank/Pipe Construction Type: Pipe Bare steel
 Tank/Pipe Monitor: Pipe None
 Tank/Pipe Monitor: Tank None

VCP:

Incident Number: 00-09-30-0007-55
 MOA Execution Date: 10/06/2000
 Type Of Vcp File: HISTORICAL
 Pi Number: Not reported
 Case Type(Case Type): Not reported
 Case Contact: Department Not reported
 Case Contact Name: Not reported
 Case Contact: Organization Rutgers University
 Case Contact: Address: Line1 Not reported
 Case Contact: Address: Line2 Not reported
 Case Contact: Address: Line3 Not reported
 Case Contact City,St,Zip: Not reported

BROWNFIELDS:

Price: Not reported
 Assessed Value: Not reported
 Property Size: Unknown
 Annual Taxes: Not reported
 Representative Address: Not reported
 Representative City/State/Zip: Not reported
 Submitter Name: Not reported
 Submitter Address1: Not reported
 Submitter Address2: Not reported
 Submitter City: Not reported
 Submitter State: Not reported
 Submitter Zip: Not reported
 Submitter Email: Not reported
 Submitter Phone: Not reported
 Transaction Type: Not reported
 Transfer Type: Not reported
 Site Number: 5131
 X Coordinate: 316571
 Y Coordinate: 407626
 Coord: 316571:407626
 AutoID: Not reported
 Ownership Type: unknown
 Ownership: DEP Case
 PStatus: DEP Case
 PI Number: 020942
 Owner Name: Not reported
 Owner Address + Owner Street: Not reported
 Owner City: Not reported
 Owner State: Not reported
 Owner Zip Code: Not reported
 Owner County: Not reported
 Owner Phone: 9999999999
 Owner Fax: 9999999999
 Owner Email: Not reported

MAP FINDINGS

Map ID
 Direction
 Distance
 Elevation

Site

Database(s)

EDR ID Number
 EPA ID Number

PALKO CONTINENTAL (Continued)

1000271550

Owner Organization:	Not reported
Authorized Representative:	Not reported
Auth Rep Relation to Owner:	Not reported
Municipal Contact Name:	Not reported
Municipal Contact Street:	Not reported
Municipal Contact City:	Not reported
Municipal Contact State:	Not reported
Municipal Contact Zip Code:	Not reported
Municipal Contact Phone:	9999999999
Municipal Contact Fax:	9999999999
Municipal Contact Email:	Not reported
Department:	Not reported
Municipal Contact Title:	Not reported
Contact Relation to Owner:	Not reported
Current Zoning:	Not reported
Proposed Zoning:	Not reported
Copy of Title Insurance:	Not reported
Municode:	Not reported
Block:	Not reported
Lot:	Not reported
Development Plan Completed:	Unknown
Market Study Completed:	Unknown
Current Activity:	Not reported
Current Operations:	Not reported
Prior Operations:	Not reported
Deed Restrictions:	Unknown
Easements:	Unknown
Buildings:	Not reported
Condition of Buildings:	Not reported
Square Footage:	Not reported
Total Buildable Space:	Not reported
Lease Price:	Not reported
Tax Certificate:	Unknown
Tax Lien:	Unknown
Other Liens/Judgements:	No
Traffic Study:	Unknown
Road Access:	Not reported
Waterfront Access:	Unknown
Airport Access:	Unknown
Public Transportation Access:	Unknown
Major Highway Name:	Not reported
Major Highway Interchange:	Not reported
Major Highway Miles Away:	Not reported
Local Highway Name:	Not reported
Local Highway Interchange:	Not reported
Local Highway Miles Away:	Not reported
Rail Type:	Not reported
Rail Name:	Not reported
Rail Station:	Not reported
Rail Miles Away:	Not reported
Public Water:	Unknown
Electric:	Unknown
Gas:	Unknown
Public Sewer:	Unknown
Telephone:	Unknown
Cable:	Unknown
Fiber Optics:	Unknown

Map ID
Direction
Distance
Elevation

MAP FINDINGS

Site

Database(s)

EDR ID Number
EPA ID Number

PALKO CONTINENTAL (Continued)

1000271550

Wetlands:	No
Sensitive Ecosystems/Habitats:	No
Endangered Species:	No
Historic/Archeological Site:	No
100 Year Flood Plain:	No
500 Year Flood Plain:	No
Environmental Report Copies:	Yes
List Containing Site:	Not reported
Preliminary Assessment:	No
Site Investigation:	No
Remedial Investigation:	No
Remedial Action Workplan:	No
Voluntary Cleanup Program:	No
Environmental Litigation:	No
Remediation In Progress:	Yes
Remediation Estimated Complete Date:	Not reported
Regulatory sign-off:	No
Regulatory Sign-Off Description:	Not reported
Other Incentives:	No
Low Interest Rates:	No
HDSRF Grants:	No
TIF:	No
HDSRF Loans:	No
USA Loans:	No
USA Grants:	No
Designated Redevelopment Area:	No
Environmental Opportunity Zone:	No
Tax Rebate or Abatement:	No
Empowerment Zone (Federal):	No
Urban Coordinating Council Neighborhood:	No
Enterprise Community (Federal):	No
Urban Enterprise Zone:	No
Additional Comments:	1) Assigned to Program,9/30/2000 2) C1: No Formal Design - Source Known or Identified-Potential GW Contamination established 10/23/2000
County_int_FK:	4
Municipality_int_FK:	141
Planning Area Designation:	Planning Area 1
Authorized Representative Email:	Not reported
Authorized Representative Phone:	9999999999
General Comments:	Not reported

RCRA NonGen / NLR:

Date form received by agency:	01/01/2007
Facility name:	PALKO CONTINENTAL
Facility address:	5 LINDEN ST CAMDEN, NJ 08102
EPA ID:	NJD080784721
Mailing address:	LINDEN ST CAMDEN, NJ 08102
Contact:	Not reported
Contact address:	LINDEN ST CAMDEN, NJ 08102
Contact country:	US
Contact telephone:	Not reported
Contact email:	Not reported
EPA Region:	02
Land type:	Facility is not located on Indian land. Additional information is not known.

Map ID
Direction
Distance
Elevation

MAP FINDINGS

Site

Database(s)

EDR ID Number
EPA ID Number

PALKO CONTINENTAL (Continued)

1000271550

Classification: Non-Generator
Description: Handler: Non-Generators do not presently generate hazardous waste

Owner/Operator Summary:

Owner/operator name: PALKO RICHARD A
Owner/operator address: NOT REQUIRED
NOT REQUIRED, WY 99999
Owner/operator country: US
Owner/operator telephone: (212) 555-1212
Legal status: Private
Owner/Operator Type: Owner
Owner/Op start date: Not reported
Owner/Op end date: Not reported

Owner/operator name: PALKO RICHARD A
Owner/operator address: NOT REQUIRED
NOT REQUIRED, WY 99999
Owner/operator country: US
Owner/operator telephone: (212) 555-1212
Legal status: Private
Owner/Operator Type: Operator
Owner/Op start date: Not reported
Owner/Op end date: Not reported

Handler Activities Summary:

U.S. importer of hazardous waste: No
Mixed waste (haz. and radioactive): No
Recycler of hazardous waste: No
Transporter of hazardous waste: No
Treater, storer or disposer of HW: No
Underground injection activity: No
On-site burner exemption: No
Furnace exemption: No
Used oil fuel burner: No
Used oil processor: No
Used oil refiner: No
Used oil fuel marketer to burner: No
Used oil Specification marketer: No
Used oil transfer facility: No
Used oil transporter: No

Historical Generators:

Date form received by agency: 01/01/2006
Site name: PALKO CONTINENTAL
Classification: Not a generator, verified
. Waste code: NONE
. Waste name: None

Date form received by agency: 02/28/1992
Site name: PALKO CONTINENTAL
Classification: Large Quantity Generator

Date form received by agency: 09/14/1989
Site name: PALKO CONTINENTAL
Classification: Small Quantity Generator

Map ID
Direction
Distance
Elevation

MAP FINDINGS

Site

Database(s)

EDR ID Number
EPA ID Number

PALKO CONTINENTAL (Continued)

1000271550

- . Waste code: D001
- . Waste name: IGNITABLE WASTE

- . Waste code: F003
- . Waste name: THE FOLLOWING SPENT NONHALOGENATED SOLVENTS: XYLENE, ACETONE, ETHYL ACETATE, ETHYL BENZENE, ETHYL ETHER, METHYL ISOBUTYL KETONE, N-BUTYL ALCOHOL, CYCLOHEXANONE, AND METHANOL; ALL SPENT SOLVENT MIXTURES/BLENDS CONTAINING, BEFORE USE, ONLY THE ABOVE SPENT NONHALOGENATED SOLVENTS; AND ALL SPENT SOLVENT MIXTURES/BLENDS CONTAINING, BEFORE USE, ONE OR MORE OF THE ABOVE NONHALOGENATED SOLVENTS, AND A TOTAL OF TEN PERCENT OR MORE (BY VOLUME) OF ONE OR MORE OF THOSE SOLVENTS LISTED IN F001, F002, F004, AND F005; AND STILL BOTTOMS FROM THE RECOVERY OF THESE SPENT SOLVENTS AND SPENT SOLVENT MIXTURES.

- . Waste code: F005
- . Waste name: THE FOLLOWING SPENT NONHALOGENATED SOLVENTS: TOLUENE, METHYL ETHYL KETONE, CARBON DISULFIDE, ISOBUTANOL, PYRIDINE, BENZENE, 2-ETHOXYETHANOL, AND 2-NITROPROPANE; ALL SPENT SOLVENT MIXTURES/BLENDS CONTAINING, BEFORE USE, A TOTAL OF TEN PERCENT OR MORE (BY VOLUME) OF ONE OR MORE OF THE ABOVE NONHALOGENATED SOLVENTS OR THOSE SOLVENTS LISTED IN F001, F002, OR F004; AND STILL BOTTOMS FROM THE RECOVERY OF THESE SPENT SOLVENTS AND SPENT SOLVENT MIXTURES.

Facility Has Received Notices of Violations:

Regulation violated: Not reported
 Area of violation: TSD - General
 Date violation determined: 08/06/1991
 Date achieved compliance: 10/04/1991
 Violation lead agency: State
 Enforcement action: WRITTEN INFORMAL
 Enforcement action date: 08/07/1991
 Enf. disposition status: Not reported
 Enf. disp. status date: Not reported
 Enforcement lead agency: State
 Proposed penalty amount: Not reported
 Final penalty amount: Not reported
 Paid penalty amount: Not reported

Evaluation Action Summary:

Evaluation date: 04/13/1999
 Evaluation: CASE DEVELOPMENT INSPECTION
 Area of violation: Not reported
 Date achieved compliance: Not reported
 Evaluation lead agency: State

Evaluation date: 08/19/1994
 Evaluation: COMPLIANCE EVALUATION INSPECTION ON-SITE
 Area of violation: Not reported
 Date achieved compliance: Not reported
 Evaluation lead agency: State

Evaluation date: 10/04/1991
 Evaluation: COMPLIANCE EVALUATION INSPECTION ON-SITE
 Area of violation: TSD - General
 Date achieved compliance: 10/04/1991

MAP FINDINGS

Map ID
Direction
Distance
Elevation

Site

Database(s)

EDR ID Number
EPA ID Number

PALKO CONTINENTAL (Continued)

1000271550

Evaluation lead agency: State

Evaluation date: 08/06/1991
Evaluation: COMPLIANCE EVALUATION INSPECTION ON-SITE
Area of violation: TSD - General
Date achieved compliance: 10/04/1991
Evaluation lead agency: State

NJ ISRA:

Pi Number: 020942
Action Number: ISR940002
Title: E94420 Palko Designs & Manufac
Isra Trg: Finalized Date Not reported
Start Date: 10/26/1994
Case Status: Waiver from ECRA/ISRA
Case No: E94420
Case Name: Palko Designs & Manufacturing Company
Trigger Type: Cessation
Trigger Date: 07/29/1994

50
SW
1/4-1/2
0.349 mi.
1842 ft.

DELAWARE RIVER PORT AUTH
5TH ST & ELM ST
CAMDEN, NJ 08101

NJ HIST LUST S104389803
NJ NJEMS N/A

Relative:
Lower

LUST HIST:

Case ID: 92-04-07-1709
Lead Program Assigned: Bureau of Underground Storage Tanks
Facility Status: Assigned to a Program
UST ID: 0244596
TMS Number: C93-1152; C93-1158
Remedial Level: Site has confirmed soil and ground water contamination.
Case Manager: Dean Anderson
Facility Phone: (609) 777-1949
No Further Action: Not reported
RAW Approved: Y
CEA: Y
Date CEA Lifted: Not reported
Dead Notice: Not reported

Actual:
0 ft.

NJEMS:

Site Id: 10410
Municipality: CAMDEN CITY
Municipality Name From Spatial Overlay: CAMDEN CITY
GNIS Civil Code For Municipality: 885177
Municipal Code (NJ-1040): 0408
X Coord: 318601
Y Coord: 407124
Coord System: NJ STATE PLANE (NAD83) - USFEET
Coord Type: Digital Image
Coord Origin: DEP-Program
State Standard Numeric Code From Spatial Overlay: 0408
Unique Feature Number For Municipality From Spatial Overlay: 3400710000
Eleven Digit Hydrologic Unit Code From Spatial Overlay: 02040202110
Fourteen Digit Hydrologic Unit Code From Spatial Overlay: 02040202110060
Watershed Management Area Number From Spatial Overlay: 18
Watershed Management Area Name From Spatial Overlay: Lower Delaware

MAP FINDINGS

Map ID
Direction
Distance
Elevation

Site

Database(s)

EDR ID Number
EPA ID Number

DELAWARE RIVER PORT AUTH (Continued)

S104389803

Water Region Code From Spatial Overlay:	5
Water Region Name From Spatial Overlay:	Lower Delaware
Sub Watershed Name From Overlay:	Cooper River (below Rt 130)
Watershed Name From Spatial Overlay:	Cooper River

M51
South
1/4-1/2
0.372 mi.
1962 ft.

120 LINDEN STREET
120 LINDEN STREET
CAMDEN, NJ 08102

Site 1 of 5 in cluster M

US BROWNFIELDS **1018272957**
N/A

Relative:
Lower

US BROWNFIELDS:

Actual:
13 ft.

Property Name:	120 LINDEN STREET
Recipient Name:	Camden Redevelopment Agency
Grant Type:	Assessment
Property Number:	Block 62, lot 11
Parcel size:	.04
Latitude:	39.949634
Longitude:	-75.124765
HCM Label:	Address Matching-House Number
Map Scale:	Not reported
Point of Reference:	Entrance Point of a Facility or Station
Highlights:	Not reported
Datum:	North American Datum of 1983
Acres Property ID:	198041
IC Data Access:	Not reported
Start Date:	Not reported
Redev Completion Date:	Not reported
Completed Date:	Not reported
Acres Cleaned Up:	Not reported
Cleanup Funding:	Not reported
Cleanup Funding Source:	Not reported
Assessment Funding:	3000
Assessment Funding Source:	US EPA - Brownfields Assessment Cooperative Agreement
Redevelopment Funding:	Not reported
Redev. Funding Source:	Not reported
Redev. Funding Entity Name:	Not reported
Redevelopment Start Date:	Not reported
Assessment Funding Entity:	EPA
Cleanup Funding Entity:	Not reported
Grant Type:	Petroleum
Accomplishment Type:	Phase I Environmental Assessment
Accomplishment Count:	1
Cooperative Agreement Number:	96288214
Start Date:	11/10/2014 00:00:00
Ownership Entity:	Private
Completion Date:	04/15/2015 00:00:00
Current Owner:	Curtis Burdett
Did Owner Change:	N
Cleanup Required:	U
Video Available:	N
Photo Available:	Y
Institutional Controls Required:	U
IC Category Proprietary Controls:	Not reported
IC Cat. Info. Devices:	Not reported
IC Cat. Gov. Controls:	Not reported
IC Cat. Enforcement Permit Tools:	Not reported
IC in place date:	Not reported

MAP FINDINGS

Map ID
 Direction
 Distance
 Elevation

Site

Database(s)

EDR ID Number
 EPA ID Number

120 LINDEN STREET (Continued)

1018272957

IC in place:	Not reported
State/tribal program date:	Not reported
State/tribal program ID:	Not reported
State/tribal NFA date:	Not reported
Air contaminated:	Not reported
Air cleaned:	Not reported
Asbestos found:	Not reported
Asbestos cleaned:	Not reported
Controlled substance found:	Not reported
Controlled substance cleaned:	Not reported
Drinking water affected:	Not reported
Drinking water cleaned:	Not reported
Groundwater affected:	Not reported
Groundwater cleaned:	Not reported
Lead contaminant found:	Not reported
Lead cleaned up:	Not reported
No media affected:	Not reported
Unknown media affected:	Y
Other cleaned up:	Not reported
Other metals found:	Not reported
Other metals cleaned:	Not reported
Other contaminants found:	Not reported
Other contams found description:	Not reported
PAHs found:	Not reported
PAHs cleaned up:	Not reported
PCBs found:	Not reported
PCBs cleaned up:	Not reported
Petro products found:	Not reported
Petro products cleaned:	Not reported
Sediments found:	Not reported
Sediments cleaned:	Not reported
Soil affected:	Not reported
Soil cleaned up:	Not reported
Surface water cleaned:	Not reported
VOCs found:	Not reported
VOCs cleaned:	Not reported
Cleanup other description:	Not reported
Num. of cleanup and re-dev. jobs:	Not reported
Past use greenspace acreage:	Not reported
Past use residential acreage:	.04
Surface Water:	Not reported
Past use commercial acreage:	Not reported
Past use industrial acreage:	Not reported
Future use greenspace acreage:	Not reported
Future use residential acreage:	.04
Future use commercial acreage:	Not reported
Future use industrial acreage:	Not reported
Greenspace acreage and type:	Not reported
Superfund Fed. landowner flag:	Not reported
Arsenic cleaned up:	Not reported
Cadmium cleaned up:	Not reported
Chromium cleaned up:	Not reported
Copper cleaned up:	Not reported
Iron cleaned up:	Not reported
mercury cleaned up:	Not reported
Nickel Cleaned Up:	Not reported
No clean up:	Not reported

Map ID
 Direction
 Distance
 Elevation

MAP FINDINGS

Site

Database(s)

EDR ID Number
 EPA ID Number

120 LINDEN STREET (Continued)

1018272957

Pesticides cleaned up:	Not reported
Selenium cleaned up:	Not reported
SVOCs cleaned up:	Not reported
Unknown clean up:	Not reported
Arsenic contaminant found:	Not reported
Cadmium contaminant found:	Not reported
Chromium contaminant found:	Not reported
Copper contaminant found:	Not reported
Iron contaminant found:	Not reported
Mercury contaminant found:	Not reported
Nickel contaminant found:	Not reported
No contaminant found:	Not reported
Pesticides contaminant found:	Not reported
Selenium contaminant found:	Not reported
SVOCs contaminant found:	Not reported
Unknown contaminant found:	Not reported
Future Use: Multistory	Not reported
Media affected Bluiding Material:	Not reported
Media affected indoor air:	Not reported
Building material media cleaned up:	Not reported
Indoor air media cleaned up:	Not reported
Unknown media cleaned up:	Not reported
Past Use: Multistory	Not reported
Property Description:	The property has been used for residential purposes since at least 1885. The site is also referenced as a store in the 1891 Sanborn map.
Below Poverty Number:	2662
Below Poverty Percent:	2.7%
Meidan Income:	4050
Meidan Income Number:	3960
Meidan Income Percent:	1.8%
Vacant Housing Number:	659
Vacant Housing Percent:	11.1%
Unemployed Number:	455
Unemployed Percent:	16.1%

N52
SE
1/4-1/2
0.378 mi.
1998 ft.

BENJAMIN FRANKLIN BRIDGE
BEN FRANKLIN BRG PLZ - PO BOX 1949
CAMDEN CITY, NJ 08101

NJ HIST HWS **U002156525**
NJ UST **N/A**
NJ ENG CONTROLS
NJ INST CONTROL

Site 1 of 5 in cluster N

Relative:
Higher

HIST SHWS:

Case Status:	Active
Status Date:	6/30/1998
Case ID:	024459
Contact:	BSCM
Sub Section Label:	A: Sites with On-Site Sources of Contamination
Site Municipality:	0408
Remedial Level Code:	C2
Classification exception area dt:	Ongoing
Classification exception area dt:	6/29/1998
Deed Notice Status:	None
Deed Notice Date:	Not reported
Engineering Control Status:	None
Engineering Control Date:	Not reported
National Priorities List Status:	Not reported
National Priorities List Date:	Not reported
X Coordinate:	318601

Actual:
19 ft.

Map ID
Direction
Distance
Elevation

MAP FINDINGS

Site

Database(s)

EDR ID Number
EPA ID Number

BENJAMIN FRANKLIN BRIDGE (Continued)

U002156525

Y Coordinate: 407124
Coordinate System: NJ State Plane (NAD83) - USFEET

UST:
Facility ID: 024459

Contact:
Owner Name: VALERIE P BRADFORD
Organization: DELAWARE RIVER PORT AUTH
Contact Type(UST Reg): Facility Operator
Contact Address (UST Reg): 5TH & ELM ST
Contact Address 2 (UST Reg): PO BOX 1949
Contact City,St,Zip (UST Reg): NJ 081011949

Owner Name: MARK S GREEN
Organization: DELAWARE RIVER PORT AUTHORITY
Contact Type(UST Reg): Tank Owner
Contact Address (UST Reg): 2 RIVERSIDE DR
Contact Address 2 (UST Reg): PO BOX 1994
Contact City,St,Zip (UST Reg): NJ 081011949

Tanks:
Tank Id: TANK-1
Tank Number: E001
Tank Status: **In-use**
Tank Status Date: 01/01/1990
Install Date: 01/01/1990
Tank Contents: Unleaded Gasoline
Tank Size: 9000
Tank Compliance: Yes
Overfill: Yes
Compliance Monitoring?: Yes
Overfill Protection: Yes
Spill Containment: Yes
Tank Wellhead Protection: Not reported
Tank/Pipe Construction Type: Tank Other: Cathodically Protected Steel
Tank/Pipe Construction Type: Pipe Fiberglass-reinforced plastic
Tank/Pipe Monitor: Pipe Automatic line leak detector
Tank/Pipe Monitor: Pipe Tightness Test
Tank/Pipe Monitor: Tank In-tank(automatic)monitoring
Tank/Pipe Monitor: Tank Interstitial

Tank Id: TANK-10
Tank Number: P005
Tank Status: **Removed**
Tank Status Date: 03/11/1993
Install Date: 01/01/1977
Tank Contents: Medium Diesel Fuel (No. 2-D)
Tank Size: 10000
Tank Compliance: No
Overfill: No
Compliance Monitoring?: No
Overfill Protection: No
Spill Containment: No

Map ID
 Direction
 Distance
 Elevation

MAP FINDINGS

Site

Database(s)

EDR ID Number
 EPA ID Number

BENJAMIN FRANKLIN BRIDGE (Continued)

U002156525

Tank Wellhead Protection: Not reported
 Tank/Pipe Construction Type: Tank Fiberglass-reinforced plastic
 Tank/Pipe Construction Type: Pipe Bare steel
 Tank/Pipe Monitor: Pipe None
 Tank/Pipe Monitor: Tank None

Tank Id: TANK-11
 Tank Number: P008
Tank Status: Removed
 Tank Status Date: 03/11/1993
 Install Date: 01/01/1944
 Tank Contents: Waste Oil
 Tank Size: 550
 Tank Compliance: No
 Overfill: No
 Compliance Monitoring?: No
 Overfill Protection: No
 Spill Containment: No
 Tank Wellhead Protection: Not reported
 Tank/Pipe Construction Type: Tank Bare steel
 Tank/Pipe Construction Type: Pipe Bare steel
 Tank/Pipe Monitor: Pipe None
 Tank/Pipe Monitor: Tank None

Tank Id: TANK-2
 Tank Number: E002
Tank Status: Removed
 Tank Status Date: 03/23/1993
 Install Date: 01/01/1970
 Tank Contents: Medium Diesel Fuel (No. 2-D)
 Tank Size: 4000
 Tank Compliance: No
 Overfill: No
 Compliance Monitoring?: No
 Overfill Protection: No
 Spill Containment: No
 Tank Wellhead Protection: Not reported
 Tank/Pipe Construction Type: Tank Cathodically protected steel
 Tank/Pipe Construction Type: Pipe Cathodically protected steel
 Tank/Pipe Monitor: Pipe None
 Tank/Pipe Monitor: Tank None

Tank Id: TANK-3
 Tank Number: E003
Tank Status: In-use
 Tank Status Date: 01/01/1990
 Install Date: 01/01/1990
 Tank Contents: Medium Diesel Fuel (No. 2-D)
 Tank Size: 3000
 Tank Compliance: Yes
 Overfill: Yes
 Compliance Monitoring?: Yes
 Overfill Protection: Yes
 Spill Containment: Yes

Map ID
Direction
Distance
Elevation

MAP FINDINGS

Site

Database(s)

EDR ID Number
EPA ID Number

BENJAMIN FRANKLIN BRIDGE (Continued)

U002156525

Tank Wellhead Protection: Not reported
 Tank/Pipe Construction Type: Tank Other: Cathodically Protected Steel
 Tank/Pipe Construction Type: Pipe Fiberglass-reinforced plastic
 Tank/Pipe Monitor: Pipe Automatic line leak detector
 Tank/Pipe Monitor: Pipe Tightness Test
 Tank/Pipe Monitor: Tank In-tank(automatic)monitoring
 Tank/Pipe Monitor: Tank Interstitial

Tank Id: TANK-4
 Tank Number: E004
Tank Status: Removed
 Tank Status Date: 03/16/2005
 Install Date: 01/01/1990
 Tank Contents: Waste Oil
 Tank Size: 550
 Tank Compliance: No
 Overfill: Yes
 Compliance Monitoring?: Yes
 Overfill Protection: Yes
 Spill Containment: Yes
 Tank Wellhead Protection: Not reported
 Tank/Pipe Construction Type: Pipe Other
 Tank/Pipe Construction Type: Tank Cathodically protected steel
 Tank/Pipe Monitor: Pipe None
 Tank/Pipe Monitor: Tank Ground water observation wells
 Tank/Pipe Monitor: Tank In-tank(automatic)monitoring

Tank Id: TANK-5
 Tank Number: E006
Tank Status: Removed
 Tank Status Date: 03/11/1993
 Install Date: 01/01/1944
 Tank Contents: Heating Oil (No. 2)
 Tank Size: 550
 Tank Compliance: No
 Overfill: No
 Compliance Monitoring?: No
 Overfill Protection: No
 Spill Containment: No
 Tank Wellhead Protection: Not reported
 Tank/Pipe Construction Type: Tank Fiberglass-reinforced plastic
 Tank/Pipe Construction Type: Pipe Bare steel
 Tank/Pipe Monitor: Pipe None
 Tank/Pipe Monitor: Tank None

Tank Id: TANK-6
 Tank Number: E007
Tank Status: Removed
 Tank Status Date: 03/11/1993
 Install Date: 01/01/1944
 Tank Contents: Medium Diesel Fuel (No. 2-D)
 Tank Size: 4000
 Tank Compliance: No
 Overfill: No

Map ID
 Direction
 Distance
 Elevation

MAP FINDINGS

Site

Database(s)

EDR ID Number
 EPA ID Number

BENJAMIN FRANKLIN BRIDGE (Continued)

U002156525

Compliance Monitoring?: No
 Overfill Protection: No
 Spill Containment: No
 Tank Wellhead Protection: Not reported
 Tank/Pipe Construction Type: Pipe Bare steel
 Tank/Pipe Construction Type: Tank Cathodically protected steel
 Tank/Pipe Monitor: Pipe None
 Tank/Pipe Monitor: Tank None

Tank Id: TANK-7
 Tank Number: P001
Tank Status: Removed
 Tank Status Date: 03/24/1993
 Install Date: 01/01/1974
 Tank Contents: Medium Diesel Fuel (No. 2-D)
 Tank Size: 10000
 Tank Compliance: No
 Overfill: No
 Compliance Monitoring?: No
 Overfill Protection: No
 Spill Containment: No
 Tank Wellhead Protection: Not reported
 Tank/Pipe Construction Type: Pipe Cathodically protected steel
 Tank/Pipe Construction Type: Tank Cathodically protected steel
 Tank/Pipe Monitor: Pipe None
 Tank/Pipe Monitor: Tank None

Tank Id: TANK-8
 Tank Number: P003
Tank Status: Duplicate
 Tank Status Date: 03/11/1993
 Install Date: 01/01/1954
 Tank Contents: Medium Diesel Fuel (No. 2-D)
 Tank Size: 1000
 Tank Compliance: No
 Overfill: No
 Compliance Monitoring?: No
 Overfill Protection: No
 Spill Containment: No
 Tank Wellhead Protection: Not reported
 Tank/Pipe Construction Type: Pipe Cathodically protected steel
 Tank/Pipe Construction Type: Tank Cathodically protected steel
 Tank/Pipe Monitor: Pipe None
 Tank/Pipe Monitor: Tank None

Tank Id: TANK-9
 Tank Number: P004
Tank Status: Duplicate
 Tank Status Date: 03/11/1993
 Install Date: 01/01/1954
 Tank Contents: Medium Diesel Fuel (No. 2-D)
 Tank Size: 1000
 Tank Compliance: No
 Overfill: No

Map ID
 Direction
 Distance
 Elevation

MAP FINDINGS

Site

Database(s)

EDR ID Number
 EPA ID Number

BENJAMIN FRANKLIN BRIDGE (Continued)**U002156525**

Compliance Monitoring?: No
 Overfill Protection: No
 Spill Containment: No
 Tank Wellhead Protection: Not reported
 Tank/Pipe Construction Type: Pipe Bare steel
 Tank/Pipe Construction Type: Tank Bare steel
 Tank/Pipe Monitor: Pipe None
 Tank/Pipe Monitor: Tank None

NJ ENGINEERING CONTROLS:

Site ID: 10410
 Pi Number: 024459
 PI Name: BENJAMIN FRANKLIN BRIDGE
 Owner Name: ,
 DER Filed Date: 07/02/2014
 DER Lifted Date: Not reported
 Der Deed Usage (si): Restricted
 Deed Specific Requirement: Asphalt Cap
 Deeds Parameter Desc: Benzo(a)anthracene
 Deeds Depth: 0.50
 Comments: Not reported

Site ID: 10410
 Pi Number: 024459
 PI Name: BENJAMIN FRANKLIN BRIDGE
 Owner Name: ,
 DER Filed Date: 07/02/2014
 DER Lifted Date: Not reported
 Der Deed Usage (si): Restricted
 Deed Specific Requirement: Asphalt Cap
 Deeds Parameter Desc: Benzo(a)pyrene
 Deeds Depth: 0.50
 Comments: Not reported

Site ID: 10410
 Pi Number: 024459
 PI Name: BENJAMIN FRANKLIN BRIDGE
 Owner Name: ,
 DER Filed Date: 07/02/2014
 DER Lifted Date: Not reported
 Der Deed Usage (si): Restricted
 Deed Specific Requirement: Asphalt Cap
 Deeds Parameter Desc: Benzo(b)fluoranthene
 Deeds Depth: 0.50
 Comments: Not reported

Site ID: 10410
 Pi Number: 024459
 PI Name: BENJAMIN FRANKLIN BRIDGE
 Owner Name: ,
 DER Filed Date: 07/02/2014
 DER Lifted Date: Not reported
 Der Deed Usage (si): Restricted
 Deed Specific Requirement: Asphalt Cap
 Deeds Parameter Desc: Dibenzo(a,h)anthracene
 Deeds Depth: 0.50
 Comments: Not reported

Map ID
Direction
Distance
Elevation

MAP FINDINGS

Site

Database(s)

EDR ID Number
EPA ID Number

BENJAMIN FRANKLIN BRIDGE (Continued)

U002156525

Site ID: 10410
Pi Number: 024459
PI Name: BENJAMIN FRANKLIN BRIDGE
Owner Name: ,
DER Filed Date: 07/02/2014
DER Lifted Date: Not reported
Der Deed Usage (si): Restricted
Deed Specific Requirement: Asphalt Cap
Deeds Parameter Desc: Indeno(1,2,3-cd)pyrene
Deeds Depth: 0.50
Comments: Not reported

Site ID: 10410
Pi Number: 024459
PI Name: BENJAMIN FRANKLIN BRIDGE
Owner Name: ,
DER Filed Date: 07/02/2014
DER Lifted Date: Not reported
Der Deed Usage (si): Restricted
Deed Specific Requirement: Slab
Deeds Parameter Desc: Benzo(a)anthracene
Deeds Depth: 0.50
Comments: Not reported

Site ID: 10410
Pi Number: 024459
PI Name: BENJAMIN FRANKLIN BRIDGE
Owner Name: ,
DER Filed Date: 07/02/2014
DER Lifted Date: Not reported
Der Deed Usage (si): Restricted
Deed Specific Requirement: Slab
Deeds Parameter Desc: Benzo(a)pyrene
Deeds Depth: 0.50
Comments: Not reported

Site ID: 10410
Pi Number: 024459
PI Name: BENJAMIN FRANKLIN BRIDGE
Owner Name: ,
DER Filed Date: 07/02/2014
DER Lifted Date: Not reported
Der Deed Usage (si): Restricted
Deed Specific Requirement: Slab
Deeds Parameter Desc: Benzo(b)fluoranthene
Deeds Depth: 0.50
Comments: Not reported

Site ID: 10410
Pi Number: 024459
PI Name: BENJAMIN FRANKLIN BRIDGE
Owner Name: ,
DER Filed Date: 07/02/2014
DER Lifted Date: Not reported
Der Deed Usage (si): Restricted
Deed Specific Requirement: Slab
Deeds Parameter Desc: Dibenzo(a,h)anthracene

Map ID
Direction
Distance
Elevation

MAP FINDINGS

Site

Database(s)

EDR ID Number
EPA ID Number

BENJAMIN FRANKLIN BRIDGE (Continued)

U002156525

Deeds Depth: 0.50
Comments: Not reported

Site ID: 10410
PI Number: 024459
PI Name: BENJAMIN FRANKLIN BRIDGE
Owner Name: ,
DER Filed Date: 07/02/2014
DER Lifted Date: Not reported
Der Deed Usage (si): Restricted
Deed Specific Requirement: Slab
Deeds Parameter Desc: Indeno(1,2,3-cd)pyrene
Deeds Depth: 0.50
Comments: Not reported

NJ INSTITUTIONAL CONTROL:

Facility ID: 10410
Date Established (SI): 06/29/1998
Date Closed/Lifted (SI): Not reported
PI Number: 024459
PI Name: BENJAMIN FRANKLIN BRIDGE
CEA Description (SI): Benzene
CEA Case Track #: 25609
CEA Duration: 5.00
Intermediate Durations: No

Facility ID: 10410
Date Established (SI): 06/29/1998
Date Closed/Lifted (SI): Not reported
PI Number: 024459
PI Name: BENJAMIN FRANKLIN BRIDGE
CEA Description (SI): Benzene
CEA Case Track #: 83987
CEA Duration: 5.00
Intermediate Durations: No

Facility ID: 10410
Date Established (SI): 06/29/1998
Date Closed/Lifted (SI): Not reported
PI Number: 024459
PI Name: BENJAMIN FRANKLIN BRIDGE
CEA Description (SI): Benzene
CEA Case Track #: 124126
CEA Duration: 5.00
Intermediate Durations: No

Facility ID: 10410
Date Established (SI): 06/29/1998
Date Closed/Lifted (SI): Not reported
PI Number: 024459
PI Name: BENJAMIN FRANKLIN BRIDGE
CEA Description (SI): Benzene
CEA Case Track #: Not reported
CEA Duration: 5.00
Intermediate Durations: No

Facility ID: 10410

Map ID
Direction
Distance
Elevation

MAP FINDINGS

Site

Database(s)

EDR ID Number
EPA ID Number

BENJAMIN FRANKLIN BRIDGE (Continued)

U002156525

Date Established (SI): 06/29/1998
Date Closed/Lifted (SI): Not reported
PI Number: 024459
PI Name: BENJAMIN FRANKLIN BRIDGE
CEA Description (SI): Ethylbenzene
CEA Case Track #: 25609
CEA Duration: 5.00
Intermediate Durations: No

Facility ID: 10410
Date Established (SI): 06/29/1998
Date Closed/Lifted (SI): Not reported
PI Number: 024459
PI Name: BENJAMIN FRANKLIN BRIDGE
CEA Description (SI): Ethylbenzene
CEA Case Track #: 83987
CEA Duration: 5.00
Intermediate Durations: No

Facility ID: 10410
Date Established (SI): 06/29/1998
Date Closed/Lifted (SI): Not reported
PI Number: 024459
PI Name: BENJAMIN FRANKLIN BRIDGE
CEA Description (SI): Ethylbenzene
CEA Case Track #: 124126
CEA Duration: 5.00
Intermediate Durations: No

Facility ID: 10410
Date Established (SI): 06/29/1998
Date Closed/Lifted (SI): Not reported
PI Number: 024459
PI Name: BENJAMIN FRANKLIN BRIDGE
CEA Description (SI): Ethylbenzene
CEA Case Track #: Not reported
CEA Duration: 5.00
Intermediate Durations: No

Facility ID: 10410
Date Established (SI): 06/29/1998
Date Closed/Lifted (SI): Not reported
PI Number: 024459
PI Name: BENJAMIN FRANKLIN BRIDGE
CEA Description (SI): Toluene
CEA Case Track #: 25609
CEA Duration: 5.00
Intermediate Durations: No

Facility ID: 10410
Date Established (SI): 06/29/1998
Date Closed/Lifted (SI): Not reported
PI Number: 024459
PI Name: BENJAMIN FRANKLIN BRIDGE
CEA Description (SI): Toluene
CEA Case Track #: 83987
CEA Duration: 5.00

Map ID
Direction
Distance
Elevation

MAP FINDINGS

Site

Database(s)

EDR ID Number
EPA ID Number

BENJAMIN FRANKLIN BRIDGE (Continued)

U002156525

Intermediate Durations: No

Facility ID: 10410
Date Established (SI): 06/29/1998
Date Closed/Lifted (SI): Not reported
PI Number: 024459
PI Name: BENJAMIN FRANKLIN BRIDGE
CEA Description (SI): Toluene
CEA Case Track #: 124126
CEA Duration: 5.00
Intermediate Durations: No

Facility ID: 10410
Date Established (SI): 06/29/1998
Date Closed/Lifted (SI): Not reported
PI Number: 024459
PI Name: BENJAMIN FRANKLIN BRIDGE
CEA Description (SI): Toluene
CEA Case Track #: Not reported
CEA Duration: 5.00
Intermediate Durations: No

Facility ID: 10410
Date Established (SI): 06/29/1998
Date Closed/Lifted (SI): Not reported
PI Number: 024459
PI Name: BENJAMIN FRANKLIN BRIDGE
CEA Description (SI): Xylenes (total)
CEA Case Track #: 25609
CEA Duration: 5.00
Intermediate Durations: No

Facility ID: 10410
Date Established (SI): 06/29/1998
Date Closed/Lifted (SI): Not reported
PI Number: 024459
PI Name: BENJAMIN FRANKLIN BRIDGE
CEA Description (SI): Xylenes (total)
CEA Case Track #: 83987
CEA Duration: 5.00
Intermediate Durations: No

Facility ID: 10410
Date Established (SI): 06/29/1998
Date Closed/Lifted (SI): Not reported
PI Number: 024459
PI Name: BENJAMIN FRANKLIN BRIDGE
CEA Description (SI): Xylenes (total)
CEA Case Track #: 124126
CEA Duration: 5.00
Intermediate Durations: No

Facility ID: 10410
Date Established (SI): 06/29/1998
Date Closed/Lifted (SI): Not reported
PI Number: 024459
PI Name: BENJAMIN FRANKLIN BRIDGE

Map ID
Direction
Distance
Elevation

MAP FINDINGS

Site

Database(s)

EDR ID Number
EPA ID Number

BENJAMIN FRANKLIN BRIDGE (Continued)

U002156525

CEA Description (SI): Xylenes (total)
CEA Case Track #: Not reported
CEA Duration: 5.00
Intermediate Durations: No

Facility ID: 10410
Date Established (SI): 06/29/1998
Date Closed/Lifted (SI): 05/28/2011
PI Number: 024459
PI Name: BENJAMIN FRANKLIN BRIDGE
CEA Description (SI): Benzene
CEA Case Track #: 25609
CEA Duration: 21.00
Intermediate Durations: No

Facility ID: 10410
Date Established (SI): 06/29/1998
Date Closed/Lifted (SI): 05/28/2011
PI Number: 024459
PI Name: BENJAMIN FRANKLIN BRIDGE
CEA Description (SI): Benzene
CEA Case Track #: 83987
CEA Duration: 21.00
Intermediate Durations: No

Facility ID: 10410
Date Established (SI): 06/29/1998
Date Closed/Lifted (SI): 05/28/2011
PI Number: 024459
PI Name: BENJAMIN FRANKLIN BRIDGE
CEA Description (SI): Benzene
CEA Case Track #: 124126
CEA Duration: 21.00
Intermediate Durations: No

Facility ID: 10410
Date Established (SI): 06/29/1998
Date Closed/Lifted (SI): 05/28/2011
PI Number: 024459
PI Name: BENJAMIN FRANKLIN BRIDGE
CEA Description (SI): Benzene
CEA Case Track #: Not reported
CEA Duration: 21.00
Intermediate Durations: No

Facility ID: 10410
Date Established (SI): 06/29/1998
Date Closed/Lifted (SI): 05/28/2011
PI Number: 024459
PI Name: BENJAMIN FRANKLIN BRIDGE
CEA Description (SI): Ethylbenzene
CEA Case Track #: 25609
CEA Duration: 21.00
Intermediate Durations: No

Facility ID: 10410
Date Established (SI): 06/29/1998

Map ID
 Direction
 Distance
 Elevation

MAP FINDINGS

Site

Database(s)

EDR ID Number
 EPA ID Number

BENJAMIN FRANKLIN BRIDGE (Continued)

U002156525

Date Closed/Lifted (SI): 05/28/2011
 PI Number: 024459
 PI Name: BENJAMIN FRANKLIN BRIDGE
 CEA Description (SI): Ethylbenzene
 CEA Case Track #: 83987
 CEA Duration: 21.00
 Intermediate Durations: No

Facility ID: 10410
 Date Established (SI): 06/29/1998
 Date Closed/Lifted (SI): 05/28/2011
 PI Number: 024459
 PI Name: BENJAMIN FRANKLIN BRIDGE
 CEA Description (SI): Ethylbenzene
 CEA Case Track #: 124126
 CEA Duration: 21.00
 Intermediate Durations: No

Facility ID: 10410
 Date Established (SI): 06/29/1998
 Date Closed/Lifted (SI): 05/28/2011
 PI Number: 024459
 PI Name: BENJAMIN FRANKLIN BRIDGE
 CEA Description (SI): Ethylbenzene
 CEA Case Track #: Not reported
 CEA Duration: 21.00
 Intermediate Durations: No

Facility ID: 10410
 Date Established (SI): 06/29/1998
 Date Closed/Lifted (SI): 05/28/2011
 PI Number: 024459
 PI Name: BENJAMIN FRANKLIN BRIDGE
 CEA Description (SI): Toluene
 CEA Case Track #: 25609
 CEA Duration: 21.00
 Intermediate Durations: No

Facility ID: 10410
 Date Established (SI): 06/29/1998
 Date Closed/Lifted (SI): 05/28/2011
 PI Number: 024459
 PI Name: BENJAMIN FRANKLIN BRIDGE
 CEA Description (SI): Toluene
 CEA Case Track #: 83987
 CEA Duration: 21.00
 Intermediate Durations: No

Facility ID: 10410
 Date Established (SI): 06/29/1998
 Date Closed/Lifted (SI): 05/28/2011
 PI Number: 024459
 PI Name: BENJAMIN FRANKLIN BRIDGE
 CEA Description (SI): Toluene
 CEA Case Track #: 124126
 CEA Duration: 21.00
 Intermediate Durations: No

Map ID
 Direction
 Distance
 Elevation

MAP FINDINGS

Site

Database(s)

EDR ID Number
 EPA ID Number

BENJAMIN FRANKLIN BRIDGE (Continued)

U002156525

Facility ID: 10410
 Date Established (SI): 06/29/1998
 Date Closed/Lifted (SI): 05/28/2011
 PI Number: 024459
 PI Name: BENJAMIN FRANKLIN BRIDGE
 CEA Description (SI): Toluene
 CEA Case Track #: Not reported
 CEA Duration: 21.00
 Intermediate Durations: No

Facility ID: 10410
 Date Established (SI): 06/29/1998
 Date Closed/Lifted (SI): 05/28/2011
 PI Number: 024459
 PI Name: BENJAMIN FRANKLIN BRIDGE
 CEA Description (SI): Xylenes (total)
 CEA Case Track #: 25609
 CEA Duration: 21.00
 Intermediate Durations: No

Facility ID: 10410
 Date Established (SI): 06/29/1998
 Date Closed/Lifted (SI): 05/28/2011
 PI Number: 024459
 PI Name: BENJAMIN FRANKLIN BRIDGE
 CEA Description (SI): Xylenes (total)
 CEA Case Track #: 83987
 CEA Duration: 21.00
 Intermediate Durations: No

Facility ID: 10410
 Date Established (SI): 06/29/1998
 Date Closed/Lifted (SI): 05/28/2011
 PI Number: 024459
 PI Name: BENJAMIN FRANKLIN BRIDGE
 CEA Description (SI): Xylenes (total)
 CEA Case Track #: 124126
 CEA Duration: 21.00
 Intermediate Durations: No

Facility ID: 10410
 Date Established (SI): 06/29/1998
 Date Closed/Lifted (SI): 05/28/2011
 PI Number: 024459
 PI Name: BENJAMIN FRANKLIN BRIDGE
 CEA Description (SI): Xylenes (total)
 CEA Case Track #: Not reported
 CEA Duration: 21.00
 Intermediate Durations: No

Map ID
Direction
Distance
Elevation

MAP FINDINGS

Site

Database(s)

EDR ID Number
EPA ID Number

N53 **NORTHGATE II APARTMENT BUILDINGS** **NJ SHWS** **S109298328**
SE **5TH ST & ELM ST** **N/A**
1/4-1/2 **CAMDEN CITY, NJ**

0.378 mi.
1998 ft. **Site 2 of 5 in cluster N**

Relative: SHWS:
Higher Site ID: 194458
 Status: Active
Actual: Home Owner: No
19 ft. PI Number: 255323

Detail As Of April 2012:
 X Coord Site: 318468
 X Coord PI: 318468
 Y Coord Site: 407659
 Y Coord PI: 407659

N54 **BENJAMIN FRANKLIN BRIDGE** **NJ SHWS** **S116226076**
SE **5TH ST & ELM ST** **N/A**
1/4-1/2 **CAMDEN CITY, NJ**

0.378 mi.
1998 ft. **Site 3 of 5 in cluster N**

Relative: SHWS:
Higher Site ID: 10410
 Status: Active
Actual: Home Owner: No
19 ft. PI Number: 24459

Detail As Of April 2012:
 X Coord Site: Not reported
 X Coord PI: Not reported
 Y Coord Site: Not reported
 Y Coord PI: Not reported

N55 **NORTHGATE II APARTMENT BUILDINGS** **NJ VCP** **S108065264**
SE **SE 5TH ST & ELM ST** **N/A**
1/4-1/2 **CAMDEN, NJ 08054**

0.378 mi.
1998 ft. **Site 4 of 5 in cluster N**

Relative: VCP:
Higher Incident Number: 05-06-07-1139-18
 MOA Execution Date: 02/08/2006
Actual: Type Of Vcp File: HISTORICAL
19 ft. Pi Number: Not reported
 Case Type(Case Type): Not reported
 Case Contact: Department Not reported
 Case Contact Name: Not reported
 Case Contact: Organization Fair Share Housing Development Inc
 Case Contact: Address: Line1 Not reported
 Case Contact: Address: Line2 Not reported
 Case Contact: Address: Line3 Not reported
 Case Contact City,St,Zip: Not reported

Map ID
Direction
Distance
Elevation

MAP FINDINGS

Site

Database(s)

EDR ID Number
EPA ID Number

N56 **APARTMENT BUILDING**
SE **5TH ST & ELM ST**
1/4-1/2 **CAMDEN CITY, NJ 08102**
0.378 mi.
1998 ft. **Site 5 of 5 in cluster N**

NJ HIST HWS **S107915447**
NJ BROWNFIELDS **N/A**

Relative:
Higher

HIST SHWS:

Actual:
19 ft.

Case Status:	Active
Status Date:	6/7/2005
Case ID:	255323
Contact:	County Environmental Health Act
Sub Section Label:	A: Sites with On-Site Sources of Contamination
Site Municipality:	0408
Remedial Level Code:	C1
Classification exception area dt:	None
Classification exception area dt:	Not reported
Deed Notice Status:	None
Deed Notice Date:	Not reported
Engineering Control Status:	None
Engineering Control Date:	Not reported
National Priorities List Status:	Not reported
National Priorities List Date:	Not reported
X Coordinate:	Not reported
Y Coordinate:	Not reported
Coordinate System:	Not reported

BROWNFIELDS:

Price:	Not reported
Assessed Value:	Not reported
Property Size:	Unknown
Annual Taxes:	Not reported
Representative Address:	Not reported
Representative City/State/Zip:	Not reported
Submitter Name:	Not reported
Submitter Address1:	Not reported
Submitter Address2:	Not reported
Submitter City:	Not reported
Submitter State:	Not reported
Submitter Zip:	Not reported
Submitter Email:	Not reported
Submitter Phone:	Not reported
Transaction Type:	Not reported
Transfer Type:	Not reported
Site Number:	5186
X Coordinate:	318468
Y Coordinate:	407659
Coord:	318468:407659
AutoID:	Not reported
Ownership Type:	unknown
Ownership:	DEP Case
PStatus:	DEP Case
PI Number:	255323
Owner Name:	Not reported
Owner Address + Owner Street:	Not reported
Owner City:	Not reported
Owner State:	Not reported
Owner Zip Code:	Not reported
Owner County:	Not reported
Owner Phone:	9999999999

MAP FINDINGS

Map ID
 Direction
 Distance
 Elevation

Site

Database(s)

EDR ID Number
 EPA ID Number

APARTMENT BUILDING (Continued)

S107915447

Owner Fax:	9999999999
Owner Email:	Not reported
Owner Organization:	Not reported
Authorized Representative:	Not reported
Auth Rep Relation to Owner:	Not reported
Municipal Contact Name:	Not reported
Municipal Contact Street:	Not reported
Municipal Contact City:	Not reported
Municipal Contact State:	Not reported
Municipal Contact Zip Code:	Not reported
Municipal Contact Phone:	9999999999
Municipal Contact Fax:	9999999999
Municipal Contact Email:	Not reported
Department:	Not reported
Municipal Contact Title:	Not reported
Contact Relation to Owner:	Not reported
Current Zoning:	Not reported
Proposed Zoning:	Not reported
Copy of Title Insurance:	Not reported
Municode:	Not reported
Block:	Not reported
Lot:	Not reported
Development Plan Completed:	Unknown
Market Study Completed:	Unknown
Current Activity:	Not reported
Current Operations:	Not reported
Prior Operations:	Not reported
Deed Restrictions:	Unknown
Easements:	Unknown
Buildings:	Not reported
Condition of Buildings:	Not reported
Square Footage:	Not reported
Total Buildable Space:	Not reported
Lease Price:	Not reported
Tax Certificate:	Unknown
Tax Lien:	Unknown
Other Liens/Judgements:	No
Traffic Study:	Unknown
Road Access:	Not reported
Waterfront Access:	Unknown
Airport Access:	Unknown
Public Transportation Access:	Unknown
Major Highway Name:	Not reported
Major Highway Interchange:	Not reported
Major Highway Miles Away:	Not reported
Local Highway Name:	Not reported
Local Highway Interchange:	Not reported
Local Highway Miles Away:	Not reported
Rail Type:	Not reported
Rail Name:	Not reported
Rail Station:	Not reported
Rail Miles Away:	Not reported
Public Water:	Unknown
Electric:	Unknown
Gas:	Unknown
Public Sewer:	Unknown
Telephone:	Unknown

Map ID
 Direction
 Distance
 Elevation

MAP FINDINGS

Site

Database(s)

EDR ID Number
 EPA ID Number

APARTMENT BUILDING (Continued)

S107915447

Cable:	Unknown
Fiber Optics:	Unknown
Wetlands:	No
Sensitive Ecosystems/Habitats:	No
Endangered Species:	No
Historic/Archeological Site:	No
100 Year Flood Plain:	No
500 Year Flood Plain:	No
Environmental Report Copies:	Yes
List Containing Site:	Not reported
Preliminary Assessment:	No
Site Investigation:	No
Remedial Investigation:	No
Remedial Action Workplan:	No
Voluntary Cleanup Program:	Yes
Environmental Litigation:	No
Remediation In Progress:	Yes
Remediation Estimated Complete Date:	Not reported
Regulatory sign-off:	No
Regulatory Sign-Off Description:	Not reported
Other Incentives:	No
Low Interest Rates:	No
HDSRF Grants:	No
TIF:	No
HDSRF Loans:	No
USA Loans:	No
USA Grants:	No
Designated Redevelopment Area:	No
Environmental Opportunity Zone:	No
Tax Rebate or Abatement:	No
Empowerment Zone (Federal):	No
Urban Coordinating Council Neighborhood:	No
Enterprise Community (Federal):	No
Urban Enterprise Zone:	No
Additional Comments:	1) Assigned to Program,2/8/2006 2) C2: Formal Design - Known Source or Release with GW Contamination established 2/8/2006
County_int_FK:	4
Municipality_int_FK:	141
Planning Area Designation:	Planning Area 1
Authorized Representative Email:	Not reported
Authorized Representative Phone:	9999999999
General Comments:	Not reported

57
 SSE
 1/4-1/2
 0.392 mi.
 2069 ft.

**RUTGERS UNIVERSITY-CENTRAL HEATING PLANT
 NW4 AND LINDEN STREETS
 CAMDEN, NJ**

**NJ HIST LUST S104588458
 N/A**

**Relative:
 Higher**

LUST HIST:

Case ID: 90-09-05-1417
 Lead Program Assigned: Bureau of Underground Storage Tanks

**Actual:
 19 ft.**

Facility Status: Site Issued Letter of No Further Action for Area(s) Of Concern

UST ID: 0092054
 TMS Number: C91-3613
 Remedial Level: Site has more than 1 area of concern or more than 1 media of concern.
 Case Manager: Stephen Tater
 Facility Phone: (609) 633-0580

Map ID
Direction
Distance
Elevation

MAP FINDINGS

Site

Database(s)

EDR ID Number
EPA ID Number

RUTGERS UNIVERSITY-CENTRAL HEATING PLANT (Continued)**S104588458**

No Further Action: 8/18/1994 0:00:00
RAW Approved: Not reported
CEA: Not reported
Date CEA Lifted: Not reported
Dead Notice: Not reported

M58
South
1/4-1/2
0.398 mi.
2100 ft.

320 NORTH SECOND STREET
320 N 2ND ST
CAMDEN CITY, NJ

NJ SHWS **S118352980**
N/A

Site 2 of 5 in cluster M

Relative:
Higher

SHWS:
Site ID: 567853
Status: Active
Home Owner: No
PI Number: 711337

Actual:
16 ft.

Detail As Of April 2012:
X Coord Site: Not reported
X Coord PI: Not reported
Y Coord Site: Not reported
Y Coord PI: Not reported

M59
South
1/4-1/2
0.398 mi.
2100 ft.

320 N. 2ND STREET
320 N. 2ND STREET
CAMDEN, NJ 08102

US BROWNFIELDS **1018273004**
N/A

Site 3 of 5 in cluster M

Relative:
Higher

US BROWNFIELDS:
Property Name: 320 N. 2ND STREET
Recipient Name: Camden Redevelopment Agency
Grant Type: Assessment
Property Number: Block 65, lot 103
Parcel size: .07
Latitude: 39.9489172
Longitude: -75.1243208
HCM Label: Address Matching-House Number
Map Scale: Not reported
Point of Reference: Entrance Point of a Facility or Station
Highlights: Not reported
Datum: North American Datum of 1983
Acres Property ID: 198062
IC Data Access: Not reported
Start Date: Not reported
Redev Completion Date: Not reported
Completed Date: Not reported
Acres Cleaned Up: Not reported
Cleanup Funding: Not reported
Cleanup Funding Source: Not reported
Assessment Funding: Not reported
Assessment Funding Source: Not reported
Redevelopment Funding: Not reported
Redev. Funding Source: Not reported
Redev. Funding Entity Name: Not reported
Redevelopment Start Date: Not reported

Actual:
16 ft.

Map ID
Direction
Distance
Elevation

MAP FINDINGS

Site

Database(s)

EDR ID Number
EPA ID Number

320 N. 2ND STREET (Continued)

1018273004

Assessment Funding Entity:	Not reported
Cleanup Funding Entity:	Not reported
Grant Type:	Petroleum
Accomplishment Type:	Supplemental Assessment
Accomplishment Count:	0
Cooperative Agreement Number:	96288214
Start Date:	11/30/2015 00:00:00
Ownership Entity:	Government
Completion Date:	Not reported
Current Owner:	Camden Redevelopment Agency
Did Owner Change:	N
Cleanup Required:	Y
Video Available:	N
Photo Available:	Y
Institutional Controls Required:	U
IC Category Proprietary Controls:	Not reported
IC Cat. Info. Devices:	Not reported
IC Cat. Gov. Controls:	Not reported
IC Cat. Enforcement Permit Tools:	Not reported
IC in place date:	Not reported
IC in place:	Not reported
State/tribal program date:	Not reported
State/tribal program ID:	Not reported
State/tribal NFA date:	Not reported
Air contaminated:	Not reported
Air cleaned:	Not reported
Asbestos found:	Not reported
Asbestos cleaned:	Not reported
Controlled substance found:	Not reported
Controlled substance cleaned:	Not reported
Drinking water affected:	Not reported
Drinking water cleaned:	Not reported
Groundwater affected:	Not reported
Groundwater cleaned:	Not reported
Lead contaminant found:	Not reported
Lead cleaned up:	Not reported
No media affected:	Not reported
Unknown media affected:	Not reported
Other cleaned up:	Not reported
Other metals found:	Not reported
Other metals cleaned:	Not reported
Other contaminants found:	Not reported
Other contams found description:	Not reported
PAHs found:	Not reported
PAHs cleaned up:	Not reported
PCBs found:	Not reported
PCBs cleaned up:	Not reported
Petro products found:	Y
Petro products cleaned:	Not reported
Sediments found:	Not reported
Sediments cleaned:	Not reported
Soil affected:	Y
Soil cleaned up:	Not reported
Surface water cleaned:	Not reported
VOCs found:	Not reported
VOCs cleaned:	Not reported
Cleanup other description:	Not reported

Map ID
Direction
Distance
Elevation

MAP FINDINGS

Site

Database(s)

EDR ID Number
EPA ID Number

320 N. 2ND STREET (Continued)

1018273004

Num. of cleanup and re-dev. jobs:	Not reported
Past use greenspace acreage:	Not reported
Past use residential acreage:	.07
Surface Water:	Not reported
Past use commercial acreage:	Not reported
Past use industrial acreage:	Not reported
Future use greenspace acreage:	Not reported
Future use residential acreage:	.07
Future use commercial acreage:	Not reported
Future use industrial acreage:	Not reported
Greenspace acreage and type:	Not reported
Superfund Fed. landowner flag:	Not reported
Arsenic cleaned up:	Not reported
Cadmium cleaned up:	Not reported
Chromium cleaned up:	Not reported
Copper cleaned up:	Not reported
Iron cleaned up:	Not reported
mercury cleaned up:	Not reported
Nickel Cleaned Up:	Not reported
No clean up:	Not reported
Pesticides cleaned up:	Not reported
Selenium cleaned up:	Not reported
SVOCs cleaned up:	Not reported
Unknown clean up:	Not reported
Arsenic contaminant found:	Not reported
Cadmium contaminant found:	Not reported
Chromium contaminant found:	Not reported
Copper contaminant found:	Not reported
Iron contaminant found:	Not reported
Mercury contaminant found:	Not reported
Nickel contaminant found:	Not reported
No contaminant found:	Not reported
Pesticides contaminant found:	Not reported
Selenium contaminant found:	Not reported
SVOCs contaminant found:	Not reported
Unknown contaminant found:	Not reported
Future Use: Multistory	Not reported
Media affected Bluiding Material:	Not reported
Media affected indoor air:	Not reported
Building material media cleaned up:	Not reported
Indoor air media cleaned up:	Not reported
Unknown media cleaned up:	Not reported
Past Use: Multistory	Not reported
Property Description:	The property was used as a residential dwelling from at least the late 1880s through approximately 1970. The building was subsequently demolished and the site graded in order for it to used for parking.
Below Poverty Number:	2798
Below Poverty Percent:	2.7%
Meidan Income:	4042
Meidan Income Number:	4161
Meidan Income Percent:	1.8%
Vacant Housing Number:	683
Vacant Housing Percent:	11.1%
Unemployed Number:	492
Unemployed Percent:	15.5%
Property Name:	320 N. 2ND STREET

Map ID
Direction
Distance
Elevation

MAP FINDINGS

Site

Database(s)

EDR ID Number
EPA ID Number

320 N. 2ND STREET (Continued)

1018273004

Recipient Name:	Camden Redevelopment Agency
Grant Type:	Assessment
Property Number:	Block 65, lot 103
Parcel size:	.07
Latitude:	39.9489172
Longitude:	-75.1243208
HCM Label:	Address Matching-House Number
Map Scale:	Not reported
Point of Reference:	Entrance Point of a Facility or Station
Highlights:	Not reported
Datum:	North American Datum of 1983
Acres Property ID:	198062
IC Data Access:	Not reported
Start Date:	Not reported
Redev Completion Date:	Not reported
Completed Date:	Not reported
Acres Cleaned Up:	Not reported
Cleanup Funding:	Not reported
Cleanup Funding Source:	Not reported
Assessment Funding:	4000
Assessment Funding Source:	US EPA - Brownfields Assessment Cooperative Agreement
Redevelopment Funding:	Not reported
Redev. Funding Source:	Not reported
Redev. Funding Entity Name:	Not reported
Redevelopment Start Date:	Not reported
Assessment Funding Entity:	EPA
Cleanup Funding Entity:	Not reported
Grant Type:	Petroleum
Accomplishment Type:	Phase I Environmental Assessment
Accomplishment Count:	1
Cooperative Agreement Number:	96288214
Start Date:	11/11/2014 00:00:00
Ownership Entity:	Government
Completion Date:	02/20/2015 00:00:00
Current Owner:	Camden Redevelopment Agency
Did Owner Change:	N
Cleanup Required:	Y
Video Available:	N
Photo Available:	Y
Institutional Controls Required:	U
IC Category Proprietary Controls:	Not reported
IC Cat. Info. Devices:	Not reported
IC Cat. Gov. Controls:	Not reported
IC Cat. Enforcement Permit Tools:	Not reported
IC in place date:	Not reported
IC in place:	Not reported
State/tribal program date:	Not reported
State/tribal program ID:	Not reported
State/tribal NFA date:	Not reported
Air contaminated:	Not reported
Air cleaned:	Not reported
Asbestos found:	Not reported
Asbestos cleaned:	Not reported
Controlled substance found:	Not reported
Controlled substance cleaned:	Not reported
Drinking water affected:	Not reported
Drinking water cleaned:	Not reported

Map ID
Direction
Distance
Elevation

MAP FINDINGS

Site

Database(s)

EDR ID Number
EPA ID Number

320 N. 2ND STREET (Continued)

1018273004

Groundwater affected:	Not reported
Groundwater cleaned:	Not reported
Lead contaminant found:	Not reported
Lead cleaned up:	Not reported
No media affected:	Not reported
Unknown media affected:	Not reported
Other cleaned up:	Not reported
Other metals found:	Not reported
Other metals cleaned:	Not reported
Other contaminants found:	Not reported
Other contams found description:	Not reported
PAHs found:	Not reported
PAHs cleaned up:	Not reported
PCBs found:	Not reported
PCBs cleaned up:	Not reported
Petro products found:	Y
Petro products cleaned:	Not reported
Sediments found:	Not reported
Sediments cleaned:	Not reported
Soil affected:	Y
Soil cleaned up:	Not reported
Surface water cleaned:	Not reported
VOCs found:	Not reported
VOCs cleaned:	Not reported
Cleanup other description:	Not reported
Num. of cleanup and re-dev. jobs:	Not reported
Past use greenspace acreage:	Not reported
Past use residential acreage:	.07
Surface Water:	Not reported
Past use commercial acreage:	Not reported
Past use industrial acreage:	Not reported
Future use greenspace acreage:	Not reported
Future use residential acreage:	.07
Future use commercial acreage:	Not reported
Future use industrial acreage:	Not reported
Greenspace acreage and type:	Not reported
Superfund Fed. landowner flag:	Not reported
Arsenic cleaned up:	Not reported
Cadmium cleaned up:	Not reported
Chromium cleaned up:	Not reported
Copper cleaned up:	Not reported
Iron cleaned up:	Not reported
mercury cleaned up:	Not reported
Nickel Cleaned Up:	Not reported
No clean up:	Not reported
Pesticides cleaned up:	Not reported
Selenium cleaned up:	Not reported
SVOCs cleaned up:	Not reported
Unknown clean up:	Not reported
Arsenic contaminant found:	Not reported
Cadmium contaminant found:	Not reported
Chromium contaminant found:	Not reported
Copper contaminant found:	Not reported
Iron contaminant found:	Not reported
Mercury contaminant found:	Not reported
Nickel contaminant found:	Not reported
No contaminant found:	Not reported

Map ID
Direction
Distance
Elevation

MAP FINDINGS

Site

Database(s)

EDR ID Number
EPA ID Number

320 N. 2ND STREET (Continued)

1018273004

Pesticides contaminant found:	Not reported
Selenium contaminant found:	Not reported
SVOCs contaminant found:	Not reported
Unknown contaminant found:	Not reported
Future Use: Multistory	Not reported
Media affected Bluiding Material:	Not reported
Media affected indoor air:	Not reported
Building material media cleaned up:	Not reported
Indoor air media cleaned up:	Not reported
Unknown media cleaned up:	Not reported
Past Use: Multistory	Not reported
Property Description:	The property was used as a residential dwelling from at least the late 1880s through approximately 1970. The building was subsequently demolished and the site graded in order for it to used for parking.
Below Poverty Number:	2798
Below Poverty Percent:	2.7%
Meidan Income:	4042
Meidan Income Number:	4161
Meidan Income Percent:	1.8%
Vacant Housing Number:	683
Vacant Housing Percent:	11.1%
Unemployed Number:	492
Unemployed Percent:	15.5%
Property Name:	320 N. 2ND STREET
Recipient Name:	Camden Redevelopment Agency
Grant Type:	Assessment
Property Number:	Block 65, lot 103
Parcel size:	.07
Latitude:	39.9489172
Longitude:	-75.1243208
HCM Label:	Address Matching-House Number
Map Scale:	Not reported
Point of Reference:	Entrance Point of a Facility or Station
Highlights:	Not reported
Datum:	North American Datum of 1983
Acres Property ID:	198062
IC Data Access:	Not reported
Start Date:	Not reported
Redev Completion Date:	Not reported
Completed Date:	Not reported
Acres Cleaned Up:	Not reported
Cleanup Funding:	Not reported
Cleanup Funding Source:	Not reported
Assessment Funding:	27650
Assessment Funding Source:	US EPA - Brownfields Assessment Cooperative Agreement
Redevelopment Funding:	Not reported
Redev. Funding Source:	Not reported
Redev. Funding Entity Name:	Not reported
Redevelopment Start Date:	Not reported
Assessment Funding Entity:	EPA
Cleanup Funding Entity:	Not reported
Grant Type:	Petroleum
Accomplishment Type:	Phase II Environmental Assessment
Accomplishment Count:	0
Cooperative Agreement Number:	96288214
Start Date:	07/02/2015 00:00:00

MAP FINDINGS

Map ID
 Direction
 Distance
 Elevation

Site

Database(s)

EDR ID Number
 EPA ID Number

320 N. 2ND STREET (Continued)

1018273004

Ownership Entity:	Government
Completion Date:	09/25/2015 00:00:00
Current Owner:	Camden Redevelopment Agency
Did Owner Change:	N
Cleanup Required:	Y
Video Available:	N
Photo Available:	Y
Institutional Controls Required:	U
IC Category Proprietary Controls:	Not reported
IC Cat. Info. Devices:	Not reported
IC Cat. Gov. Controls:	Not reported
IC Cat. Enforcement Permit Tools:	Not reported
IC in place date:	Not reported
IC in place:	Not reported
State/tribal program date:	Not reported
State/tribal program ID:	Not reported
State/tribal NFA date:	Not reported
Air contaminated:	Not reported
Air cleaned:	Not reported
Asbestos found:	Not reported
Asbestos cleaned:	Not reported
Controlled substance found:	Not reported
Controlled substance cleaned:	Not reported
Drinking water affected:	Not reported
Drinking water cleaned:	Not reported
Groundwater affected:	Not reported
Groundwater cleaned:	Not reported
Lead contaminant found:	Not reported
Lead cleaned up:	Not reported
No media affected:	Not reported
Unknown media affected:	Not reported
Other cleaned up:	Not reported
Other metals found:	Not reported
Other metals cleaned:	Not reported
Other contaminants found:	Not reported
Other contams found description:	Not reported
PAHs found:	Not reported
PAHs cleaned up:	Not reported
PCBs found:	Not reported
PCBs cleaned up:	Not reported
Petro products found:	Y
Petro products cleaned:	Not reported
Sediments found:	Not reported
Sediments cleaned:	Not reported
Soil affected:	Y
Soil cleaned up:	Not reported
Surface water cleaned:	Not reported
VOCs found:	Not reported
VOCs cleaned:	Not reported
Cleanup other description:	Not reported
Num. of cleanup and re-dev. jobs:	Not reported
Past use greenspace acreage:	Not reported
Past use residential acreage:	.07
Surface Water:	Not reported
Past use commercial acreage:	Not reported
Past use industrial acreage:	Not reported
Future use greenspace acreage:	Not reported

MAP FINDINGS

Map ID
 Direction
 Distance
 Elevation

Site

Database(s)

EDR ID Number
 EPA ID Number

320 N. 2ND STREET (Continued)

1018273004

Future use residential acreage:	.07
Future use commercial acreage:	Not reported
Future use industrial acreage:	Not reported
Greenspace acreage and type:	Not reported
Superfund Fed. landowner flag:	Not reported
Arsenic cleaned up:	Not reported
Cadmium cleaned up:	Not reported
Chromium cleaned up:	Not reported
Copper cleaned up:	Not reported
Iron cleaned up:	Not reported
mercury cleaned up:	Not reported
Nickel Cleaned Up:	Not reported
No clean up:	Not reported
Pesticides cleaned up:	Not reported
Selenium cleaned up:	Not reported
SVOCs cleaned up:	Not reported
Unknown clean up:	Not reported
Arsenic contaminant found:	Not reported
Cadmium contaminant found:	Not reported
Chromium contaminant found:	Not reported
Copper contaminant found:	Not reported
Iron contaminant found:	Not reported
Mercury contaminant found:	Not reported
Nickel contaminant found:	Not reported
No contaminant found:	Not reported
Pesticides contaminant found:	Not reported
Selenium contaminant found:	Not reported
SVOCs contaminant found:	Not reported
Unknown contaminant found:	Not reported
Future Use: Multistory	Not reported
Media affected Bluiding Material:	Not reported
Media affected indoor air:	Not reported
Building material media cleaned up:	Not reported
Indoor air media cleaned up:	Not reported
Unknown media cleaned up:	Not reported
Past Use: Multistory	Not reported
Property Description:	The property was used as a residential dwelling from at least the late 1880s through approximately 1970. The building was subsequently demolished and the site graded in order for it to used for parking.
Below Poverty Number:	2798
Below Poverty Percent:	2.7%
Meidan Income:	4042
Meidan Income Number:	4161
Meidan Income Percent:	1.8%
Vacant Housing Number:	683
Vacant Housing Percent:	11.1%
Unemployed Number:	492
Unemployed Percent:	15.5%

Map ID
Direction
Distance
Elevation

MAP FINDINGS

Site

Database(s)

EDR ID Number
EPA ID Number

M60	ABC BARREL FACILITY 324-330 N. FRONT STREET SITE	US BROWNFIELDS	1023619043
South	324-330 NORTH FRONT STREET	FINDS	N/A
1/4-1/2	CAMDEN, NJ 08102		
0.403 mi.			
2127 ft.	Site 4 of 5 in cluster M		

Relative:	US BROWNFIELDS:	
Lower	Property Name:	ABC BARREL FACILITY 324-330 N. FRONT STREET SITE
	Recipient Name:	Camden Redevelopment Agency
Actual:	Grant Type:	Cleanup
6 ft.	Property Number:	Block 62.01, Lots 1, 2, 3, and 4
	Parcel size:	.22
	Latitude:	39.949497
	Longitude:	-75.125358
	HCM Label:	Address Matching-House Number
	Map Scale:	Not reported
	Point of Reference:	Entrance Point of a Facility or Station
	Highlights:	Not reported
	Datum:	North American Datum of 1983
	Acres Property ID:	175341
	IC Data Access:	Not reported
	Start Date:	Not reported
	Redev Completion Date:	Not reported
	Completed Date:	Not reported
	Acres Cleaned Up:	Not reported
	Cleanup Funding:	Not reported
	Cleanup Funding Source:	Not reported
	Assessment Funding:	Not reported
	Assessment Funding Source:	Not reported
	Redevelopment Funding:	Not reported
	Redev. Funding Source:	Not reported
	Redev. Funding Entity Name:	Not reported
	Redevelopment Start Date:	Not reported
	Assessment Funding Entity:	Not reported
	Cleanup Funding Entity:	Not reported
	Grant Type:	Hazardous
	Accomplishment Type:	Not reported
	Accomplishment Count:	0
	Cooperative Agreement Number:	97216411
	Start Date:	Not reported
	Ownership Entity:	Government
	Completion Date:	Not reported
	Current Owner:	Camden Redevelopment Agency
	Did Owner Change:	N
	Cleanup Required:	Y
	Video Available:	N
	Photo Available:	Y
	Institutional Controls Required:	Y
	IC Category Proprietary Controls:	Not reported
	IC Cat. Info. Devices:	Y
	IC Cat. Gov. Controls:	Not reported
	IC Cat. Enforcement Permit Tools:	Not reported
	IC in place date:	Not reported
	IC in place:	N
	State/tribal program date:	Not reported
	State/tribal program ID:	Not reported
	State/tribal NFA date:	Not reported
	Air contaminated:	Not reported
	Air cleaned:	Not reported

Map ID
 Direction
 Distance
 Elevation

MAP FINDINGS

Site

Database(s)

EDR ID Number
 EPA ID Number

ABC BARREL FACILITY 324-330 N. FRONT STREET SITE (Continued)**1023619043**

Asbestos found:	Not reported
Asbestos cleaned:	Not reported
Controlled substance found:	Not reported
Controlled substance cleaned:	Not reported
Drinking water affected:	Not reported
Drinking water cleaned:	Not reported
Groundwater affected:	Not reported
Groundwater cleaned:	Not reported
Lead contaminant found:	Y
Lead cleaned up:	Not reported
No media affected:	Not reported
Unknown media affected:	Not reported
Other cleaned up:	Not reported
Other metals found:	Y
Other metals cleaned:	Not reported
Other contaminants found:	Not reported
Other contams found description:	Not reported
PAHs found:	Y
PAHs cleaned up:	Not reported
PCBs found:	Not reported
PCBs cleaned up:	Not reported
Petro products found:	Not reported
Petro products cleaned:	Not reported
Sediments found:	Not reported
Sediments cleaned:	Not reported
Soil affected:	Y
Soil cleaned up:	Not reported
Surface water cleaned:	Not reported
VOCs found:	Y
VOCs cleaned:	Not reported
Cleanup other description:	Not reported
Num. of cleanup and re-dev. jobs:	Not reported
Past use greenspace acreage:	Not reported
Past use residential acreage:	Not reported
Surface Water:	Not reported
Past use commercial acreage:	Not reported
Past use industrial acreage:	.22
Future use greenspace acreage:	Not reported
Future use residential acreage:	Not reported
Future use commercial acreage:	Not reported
Future use industrial acreage:	Not reported
Greenspace acreage and type:	Not reported
Superfund Fed. landowner flag:	Not reported
Arsenic cleaned up:	Not reported
Cadmium cleaned up:	Not reported
Chromium cleaned up:	Not reported
Copper cleaned up:	Not reported
Iron cleaned up:	Not reported
mercury cleaned up:	Not reported
Nickel Cleaned Up:	Not reported
No clean up:	Not reported
Pesticides cleaned up:	Not reported
Selenium cleaned up:	Not reported
SVOCs cleaned up:	Not reported
Unknown clean up:	Not reported
Arsenic contaminant found:	Y
Cadmium contaminant found:	Not reported

Map ID
 Direction
 Distance
 Elevation

MAP FINDINGS

Site

Database(s)

EDR ID Number
 EPA ID Number

ABC BARREL FACILITY 324-330 N. FRONT STREET SITE (Continued)

1023619043

Chromium contaminant found:	Not reported
Copper contaminant found:	Y
Iron contaminant found:	Not reported
Mercury contaminant found:	Not reported
Nickel contaminant found:	Not reported
No contaminant found:	Not reported
Pesticides contaminant found:	Not reported
Selenium contaminant found:	Not reported
SVOCs contaminant found:	Not reported
Unknown contaminant found:	Not reported
Future Use: Multistory	Not reported
Media affected Bluiding Material:	Not reported
Media affected indoor air:	Not reported
Building material media cleaned up:	Not reported
Indoor air media cleaned up:	Not reported
Unknown media cleaned up:	Not reported
Past Use: Multistory	Not reported
Property Description:	Not reported
Below Poverty Number:	2354
Below Poverty Percent:	2.8%
Meidan Income:	4057
Meidan Income Number:	3507
Meidan Income Percent:	1.9%
Vacant Housing Number:	607
Vacant Housing Percent:	11.0%
Unemployed Number:	417
Unemployed Percent:	16.0%

FINDS:

Registry ID: 110070068838

Environmental Interest/Information System

US EPA Assessment, Cleanup and Redevelopment Exchange System (ACRES) is a federal online database for Brownfields Grantees to electronically submit data directly to EPA.

[Click this hyperlink](#) while viewing on your computer to access additional FINDS: detail in the EDR Site Report.

M61 NORTH FRONT ST ASSOCIATES
South 308 322 FRONT ST
1/4-1/2 CAMDEN CITY, NJ 08102
0.404 mi.
2132 ft. Site 5 of 5 in cluster M

NJ SHWS S108972979
NJ BROWNFIELDS N/A

Relative: SHWS:
Lower Site ID: 60259
 Status: Active
Actual: Home Owner: No
6 ft. PI Number: 6594

Detail As Of April 2012:

X Coord Site:	Not reported
X Coord PI:	Not reported
Y Coord Site:	Not reported
Y Coord PI:	Not reported

MAP FINDINGS

Map ID
 Direction
 Distance
 Elevation

Site

Database(s)

EDR ID Number
 EPA ID Number

NORTH FRONT ST ASSOCIATES (Continued)

S108972979

BROWNFIELDS:
 Price: Not reported
 Assessed Value: Not reported
 Property Size: Unknown
 Annual Taxes: Not reported
 Representative Address: Not reported
 Representative City/State/Zip: Not reported
 Submitter Name: Not reported
 Submitter Address1: Not reported
 Submitter Address2: Not reported
 Submitter City: Not reported
 Submitter State: Not reported
 Submitter Zip: Not reported
 Submitter Email: Not reported
 Submitter Phone: Not reported
 Transaction Type: Not reported
 Transfer Type: Not reported
 Site Number: 5137
 X Coordinate: 316816
 Y Coordinate: 407105
 Coord: 316816:407105
 AutoID: Not reported
 Ownership Type: unknown
 Ownership: DEP Case
 PStatus: DEP Case
 PI Number: 006594
 Owner Name: Not reported
 Owner Address + Owner Street: Not reported
 Owner City: Not reported
 Owner State: Not reported
 Owner Zip Code: Not reported
 Owner County: Not reported
 Owner Phone: 9999999999
 Owner Fax: 9999999999
 Owner Email: Not reported
 Owner Organization: Not reported
 Authorized Representative: Not reported
 Auth Rep Relation to Owner: Not reported
 Municipal Contact Name: Not reported
 Municipal Contact Street: Not reported
 Municipal Contact City: Not reported
 Municipal Contact State: Not reported
 Municipal Contact Zip Code: Not reported
 Municipal Contact Phone: 9999999999
 Municipal Contact Fax: 9999999999
 Municipal Contact Email: Not reported
 Department: Not reported
 Municipal Contact Title: Not reported
 Contact Relation to Owner: Not reported
 Current Zoning: Not reported
 Proposed Zoning: Not reported
 Copy of Title Insurance: Not reported
 Municode: Not reported
 Block: Not reported
 Lot: Not reported
 Development Plan Completed: Unknown
 Market Study Completed: Unknown

MAP FINDINGS

Map ID
 Direction
 Distance
 Elevation

Site

Database(s)

EDR ID Number
 EPA ID Number

NORTH FRONT ST ASSOCIATES (Continued)

S108972979

Current Activity:	Not reported
Current Operations:	Not reported
Prior Operations:	Not reported
Deed Restrictions:	Unknown
Easements:	Unknown
Buildings:	Not reported
Condition of Buildings:	Not reported
Square Footage:	Not reported
Total Buildable Space:	Not reported
Lease Price:	Not reported
Tax Certificate:	Unknown
Tax Lien:	Unknown
Other Liens/Judgements:	No
Traffic Study:	Unknown
Road Access:	Not reported
Waterfront Access:	Unknown
Airport Access:	Unknown
Public Transportation Access:	Unknown
Major Highway Name:	Not reported
Major Highway Interchange:	Not reported
Major Highway Miles Away:	Not reported
Local Highway Name:	Not reported
Local Highway Interchange:	Not reported
Local Highway Miles Away:	Not reported
Rail Type:	Not reported
Rail Name:	Not reported
Rail Station:	Not reported
Rail Miles Away:	Not reported
Public Water:	Unknown
Electric:	Unknown
Gas:	Unknown
Public Sewer:	Unknown
Telephone:	Unknown
Cable:	Unknown
Fiber Optics:	Unknown
Wetlands:	No
Sensitive Ecosystems/Habitats:	No
Endangered Species:	No
Historic/Archeological Site:	No
100 Year Flood Plain:	No
500 Year Flood Plain:	No
Environmental Report Copies:	Yes
List Containing Site:	Not reported
Preliminary Assessment:	No
Site Investigation:	No
Remedial Investigation:	No
Remedial Action Workplan:	No
Voluntary Cleanup Program:	No
Environmental Litigation:	No
Remediation In Progress:	Yes
Remediation Estimated Complete Date:	Not reported
Regulatory sign-off:	No
Regulatory Sign-Off Description:	Not reported
Other Incentives:	No
Low Interest Rates:	No
HDSRF Grants:	No
TIF:	No

Map ID
Direction
Distance
Elevation

MAP FINDINGS

Site

Database(s)

EDR ID Number
EPA ID Number

NORTH FRONT ST ASSOCIATES (Continued)**S108972979**

HDSRF Loans:	No
USA Loans:	No
USA Grants:	No
Designated Redevelopment Area:	No
Environmental Opportunity Zone:	No
Tax Rebate or Abatement:	No
Empowerment Zone (Federal):	No
Urban Coordinating Council Neighborhood:	No
Enterprise Community (Federal):	No
Urban Enterprise Zone:	No
Additional Comments:	1) Assigned to Program,1/24/1997 2) C2: Formal Design - Known Source or Release with GW Contamination established 1/29/1997
County_int_FK:	4
Municipality_int_FK:	141
Planning Area Designation:	Planning Area 1
Authorized Representative Email:	Not reported
Authorized Representative Phone:	9999999999
General Comments:	Not reported

O62 **ABC BARREL COMPANY**
South **314-322 N FRONT ST**
1/4-1/2 **CAMDEN, NJ 08101**

NJ VCP **S108064825**
N/A

0.409 mi.
2157 ft.

Site 1 of 5 in cluster O

Relative:
Lower

VCP:

Incident Number:	95-09-14-1206-53
MOA Execution Date:	02/09/2006
Type Of Vcp File:	HISTORICAL
Pi Number:	Not reported
Case Type(Case Type):	Not reported
Case Contact: Department	Not reported
Case Contact Name:	Not reported
Case Contact: Organization	City of Camden Redevelopment Agency
Case Contact: Address: Line1	Not reported
Case Contact: Address: Line2	Not reported
Case Contact: Address: Line3	Not reported
Case Contact City,St,Zip:	Not reported

Actual:
6 ft.

O63 **ABC BARRELL COMPANY**
South **314-322 N FRONT ST**
1/4-1/2 **CAMDEN, NJ 08101**

NJ VCP **S106587101**
NJ Release **N/A**

0.409 mi.
2157 ft.

Site 2 of 5 in cluster O

Relative:
Lower

VCP:

Incident Number:	95-09-14-1206-53A
MOA Execution Date:	04/04/1996
Type Of Vcp File:	HISTORICAL
Pi Number:	Not reported
Case Type(Case Type):	Not reported
Case Contact: Department	Not reported
Case Contact Name:	Not reported
Case Contact: Organization	Camden City Hall
Case Contact: Address: Line1	Not reported
Case Contact: Address: Line2	Not reported

Actual:
6 ft.

Map ID
Direction
Distance
Elevation

MAP FINDINGS

Site

Database(s)

EDR ID Number
EPA ID Number

ABC BARRELL COMPANY (Continued)

S106587101

Case Contact: Address: Line3 Not reported
Case Contact City,St,Zip: Not reported

NJ Release:

Facility Type: Not reported
Facility Phone: Not reported
Incident Date: Not reported
Incident Time: Not reported
TD Log #: 14715
Case Number: 95-9-14-1206-53
Date Received: 09/14/1995
Nature of Incident: Other
Operator: PAT
Incident Type: Not reported
Incident Location: Not reported
Location: Other
Other Location: Not reported
Contact Name: Not reported
Caller Name: REDACTED
Caller Title: Not reported
Caller Address: Not reported
Caller City,St,Zip: Not reported
Caller Telephone: Not reported
Substance(s): Not reported
Substance Type: Not reported
Substance Identity: Not reported
CAS Number: Not reported
A310 Letter: No
TCPA Chemical: Not reported
Hazrds Material: Not reported
COMU: 0408
Ref. Code: 101
Amt Released: Not reported
Contained: Not reported
Release Type: Not reported
Release VE: Not reported
Injuries: Not reported
Public Exposure: Not reported
Facility Evacuation: Not reported
Police at Scene: Not reported
Firemen at Scene: Not reported
Contamination of: Not reported
Receiving Water: Not reported
Status at Spill: MOA
NJ Spill Date: Not reported
NJ Spill Time: Not reported
NJ Spill Name: Not reported
NJ Spill Title: Not reported
NJ Spill Phone: Not reported
Other Date: Not reported
Other Time: Not reported
Other Name: Not reported
Other Title: Not reported
Other Telephone: Not reported
Public Evacuation: Not reported
Assistance Requested: Not reported
Wind Direction/Speed: Not reported

Map ID
Direction
Distance
Elevation

MAP FINDINGS

Site

Database(s)

EDR ID Number
EPA ID Number

ABC BARRELL COMPANY (Continued)

S106587101

Local Municipality Notified:	Not reported
Local Municipality Name:	Not reported
Local Municipality Title:	Not reported
Local Municipality Telephone:	Not reported
Local Municipality Date:	Not reported
Local Municipality Time:	Not reported
Incident Description:	MOA
Incident Name:	Not reported
Incident Referred To:	DRPSR
Incident Region:	BFO-CAS
Incident Telephone:	Faxed,Mailed
Incident Date:	09/14/1995
Incident time:	Not reported
Incident ITM:	B
Comments:	Not reported
Date A310 Letter Printed:	Not reported
Date Local Authority Was Notified:	Not reported
Date Updated:	Not reported
Date Report Faxed to Local Authority:	Not reported
Local Authority Notification Date:	Not reported
Rep Receive Date:	Not reported
Reporter Type:	Not reported
Reporter Name:	Not reported
Reporter Title:	Not reported
Reporter Org:	Not reported
Reporter Address:	Not reported
Reporter City,St,Zip:	Not reported
Reporter County:	Not reported
Incident Status:	Not reported
Incident Category:	Not reported
Incident Source:	Not reported
Incident Address:	Not reported
Incident Address 2:	Not reported
Incident City,St,Zip:	Not reported
Incident County:	Not reported
DEP Requested:	Not reported
Confidential:	Not reported
Notify Type:	Not reported
Road Closed:	Not reported
Direction:	Not reported
Responsible Party:	Not reported
Responsible Party Name:	Not reported
Responsible Party Contact:	Not reported
Responsible Party Title:	Not reported
Responsible Party Phone:	Not reported
Responsible Party Street:	Not reported
Responsible Party County:	Not reported
Responsible Party City,St,Zip:	Not reported
Memo. Of Understanding:	Not reported
Drill/trng Exercise:	Not reported
Hazardous:	Not reported

Map ID
Direction
Distance
Elevation

MAP FINDINGS

Site

Database(s)

EDR ID Number
EPA ID Number

O64	AABCO BARREL SITE (ABC)	US BROWNFIELDS	1012241746
South	308 NORTH FRONT STREET, BLOCK 148, LOT 45		N/A
1/4-1/2	CAMDEN, NJ 08102		
0.412 mi.			
2177 ft.	Site 3 of 5 in cluster O		
Relative:	US BROWNFIELDS:		
Lower	Property Name:	AABCO BARREL SITE (ABC)	
	Recipient Name:	Camden, City of	
Actual:	Grant Type:	Assessment	
6 ft.	Property Number:	Not reported	
	Parcel size:	1.2	
	Latitude:	39.945322	
	Longitude:	-75.127129	
	HCM Label:	Address Matching-House Number	
	Map Scale:	100000	
	Point of Reference:	Entrance Point of a Facility or Station	
	Highlights:	Not reported	
	Datum:	North American Datum of 1983	
	Acres Property ID:	13052	
	IC Data Access:	Not reported	
	Start Date:	07/01/2000 00:00:00	
	Redev Completion Date:	Not reported	
	Completed Date:	Not reported	
	Acres Cleaned Up:	Not reported	
	Cleanup Funding:	Not reported	
	Cleanup Funding Source:	Not reported	
	Assessment Funding:	Not reported	
	Assessment Funding Source:	Not reported	
	Redevelopment Funding:	Not reported	
	Redev. Funding Source:	Not reported	
	Redev. Funding Entity Name:	Not reported	
	Redevelopment Start Date:	Not reported	
	Assessment Funding Entity:	Not reported	
	Cleanup Funding Entity:	Not reported	
	Grant Type:	N/A	
	Accomplishment Type:	Phase I Environmental Assessment	
	Accomplishment Count:	0	
	Cooperative Agreement Number:	99254301	
	Start Date:	12/31/1996 00:00:00	
	Ownership Entity:	Not reported	
	Completion Date:	12/31/1997 00:00:00	
	Current Owner:	Not reported	
	Did Owner Change:	Not reported	
	Cleanup Required:	Y	
	Video Available:	Not reported	
	Photo Available:	Not reported	
	Institutional Controls Required:	N	
	IC Category Proprietary Controls:	Not reported	
	IC Cat. Info. Devices:	Not reported	
	IC Cat. Gov. Controls:	Not reported	
	IC Cat. Enforcement Permit Tools:	Not reported	
	IC in place date:	Not reported	
	IC in place:	U	
	State/tribal program date:	Not reported	
	State/tribal program ID:	Not reported	
	State/tribal NFA date:	Not reported	
	Air contaminated:	Not reported	
	Air cleaned:	Not reported	

Map ID
 Direction
 Distance
 Elevation

MAP FINDINGS

Site

Database(s)

EDR ID Number
 EPA ID Number

AABCO BARREL SITE (ABC) (Continued)

1012241746

Asbestos found:	Not reported
Asbestos cleaned:	Not reported
Controlled substance found:	Not reported
Controlled substance cleaned:	Not reported
Drinking water affected:	Not reported
Drinking water cleaned:	Not reported
Groundwater affected:	Not reported
Groundwater cleaned:	Not reported
Lead contaminant found:	Not reported
Lead cleaned up:	Not reported
No media affected:	Not reported
Unknown media affected:	Not reported
Other cleaned up:	Not reported
Other metals found:	Not reported
Other metals cleaned:	Not reported
Other contaminants found:	Not reported
Other contams found description:	Not reported
PAHs found:	Not reported
PAHs cleaned up:	Not reported
PCBs found:	Not reported
PCBs cleaned up:	Not reported
Petro products found:	Not reported
Petro products cleaned:	Not reported
Sediments found:	Not reported
Sediments cleaned:	Not reported
Soil affected:	Y
Soil cleaned up:	Y
Surface water cleaned:	Not reported
VOCs found:	Not reported
VOCs cleaned:	Not reported
Cleanup other description:	Not reported
Num. of cleanup and re-dev. jobs:	Not reported
Past use greenspace acreage:	Not reported
Past use residential acreage:	Not reported
Surface Water:	Not reported
Past use commercial acreage:	Not reported
Past use industrial acreage:	Not reported
Future use greenspace acreage:	Not reported
Future use residential acreage:	Not reported
Future use commercial acreage:	Not reported
Future use industrial acreage:	Not reported
Greenspace acreage and type:	Not reported
Superfund Fed. landowner flag:	Not reported
Arsenic cleaned up:	Not reported
Cadmium cleaned up:	Not reported
Chromium cleaned up:	Not reported
Copper cleaned up:	Not reported
Iron cleaned up:	Not reported
mercury cleaned up:	Not reported
Nickel Cleaned Up:	Not reported
No clean up:	Not reported
Pesticides cleaned up:	Not reported
Selenium cleaned up:	Not reported
SVOCs cleaned up:	Not reported
Unknown clean up:	Not reported
Arsenic contaminant found:	Not reported
Cadmium contaminant found:	Not reported

Map ID
Direction
Distance
Elevation

MAP FINDINGS

Site

Database(s)

EDR ID Number
EPA ID Number

AABCO BARREL SITE (ABC) (Continued)

1012241746

Chromium contaminant found:	Not reported
Copper contaminant found:	Not reported
Iron contaminant found:	Not reported
Mercury contaminant found:	Not reported
Nickel contaminant found:	Not reported
No contaminant found:	Not reported
Pesticides contaminant found:	Not reported
Selenium contaminant found:	Not reported
SVOCs contaminant found:	Not reported
Unknown contaminant found:	Not reported
Future Use: Multistory	Not reported
Media affected Bluiding Material:	Not reported
Media affected indoor air:	Not reported
Building material media cleaned up:	Not reported
Indoor air media cleaned up:	Not reported
Unknown media cleaned up:	Not reported
Past Use: Multistory	Not reported
Property Description:	Not reported
Below Poverty Number:	2145
Below Poverty Percent:	2.9%
Meidan Income:	3645
Meidan Income Number:	3237
Meidan Income Percent:	1.9%
Vacant Housing Number:	545
Vacant Housing Percent:	11.4%
Unemployed Number:	375
Unemployed Percent:	16.6%
Property Name:	AABCO BARREL SITE (ABC)
Recipient Name:	Camden, City of
Grant Type:	Assessment
Property Number:	Not reported
Parcel size:	1.2
Latitude:	39.945322
Longitude:	-75.127129
HCM Label:	Address Matching-House Number
Map Scale:	100000
Point of Reference:	Entrance Point of a Facility or Station
Highlights:	Not reported
Datum:	North American Datum of 1983
Acres Property ID:	13052
IC Data Access:	Not reported
Start Date:	07/01/2000 00:00:00
Redev Completion Date:	Not reported
Completed Date:	Not reported
Acres Cleaned Up:	Not reported
Cleanup Funding:	Not reported
Cleanup Funding Source:	Not reported
Assessment Funding:	Not reported
Assessment Funding Source:	Not reported
Redevelopment Funding:	Not reported
Redev. Funding Source:	Not reported
Redev. Funding Entity Name:	Not reported
Redevelopment Start Date:	Not reported
Assessment Funding Entity:	Not reported
Cleanup Funding Entity:	Not reported
Grant Type:	N/A

Map ID
Direction
Distance
Elevation

MAP FINDINGS

Site

Database(s)

EDR ID Number
EPA ID Number

AABCO BARREL SITE (ABC) (Continued)

1012241746

Accomplishment Type:	Phase II Environmental Assessment
Accomplishment Count:	0
Cooperative Agreement Number:	99254301
Start Date:	12/31/1998 00:00:00
Ownership Entity:	Not reported
Completion Date:	03/01/2000 00:00:00
Current Owner:	Not reported
Did Owner Change:	Not reported
Cleanup Required:	Y
Video Available:	Not reported
Photo Available:	Not reported
Institutional Controls Required:	N
IC Category Proprietary Controls:	Not reported
IC Cat. Info. Devices:	Not reported
IC Cat. Gov. Controls:	Not reported
IC Cat. Enforcement Permit Tools:	Not reported
IC in place date:	Not reported
IC in place:	U
State/tribal program date:	Not reported
State/tribal program ID:	Not reported
State/tribal NFA date:	Not reported
Air contaminated:	Not reported
Air cleaned:	Not reported
Asbestos found:	Not reported
Asbestos cleaned:	Not reported
Controlled substance found:	Not reported
Controlled substance cleaned:	Not reported
Drinking water affected:	Not reported
Drinking water cleaned:	Not reported
Groundwater affected:	Not reported
Groundwater cleaned:	Not reported
Lead contaminant found:	Not reported
Lead cleaned up:	Not reported
No media affected:	Not reported
Unknown media affected:	Not reported
Other cleaned up:	Not reported
Other metals found:	Not reported
Other metals cleaned:	Not reported
Other contaminants found:	Not reported
Other contams found description:	Not reported
PAHs found:	Not reported
PAHs cleaned up:	Not reported
PCBs found:	Not reported
PCBs cleaned up:	Not reported
Petro products found:	Not reported
Petro products cleaned:	Not reported
Sediments found:	Not reported
Sediments cleaned:	Not reported
Soil affected:	Y
Soil cleaned up:	Y
Surface water cleaned:	Not reported
VOCs found:	Not reported
VOCs cleaned:	Not reported
Cleanup other description:	Not reported
Num. of cleanup and re-dev. jobs:	Not reported
Past use greenspace acreage:	Not reported
Past use residential acreage:	Not reported

MAP FINDINGS

Map ID
 Direction
 Distance
 Elevation

Site

Database(s)

EDR ID Number
 EPA ID Number

AABCO BARREL SITE (ABC) (Continued)

1012241746

Surface Water:	Not reported
Past use commercial acreage:	Not reported
Past use industrial acreage:	Not reported
Future use greenspace acreage:	Not reported
Future use residential acreage:	Not reported
Future use commercial acreage:	Not reported
Future use industrial acreage:	Not reported
Greenspace acreage and type:	Not reported
Superfund Fed. landowner flag:	Not reported
Arsenic cleaned up:	Not reported
Cadmium cleaned up:	Not reported
Chromium cleaned up:	Not reported
Copper cleaned up:	Not reported
Iron cleaned up:	Not reported
mercury cleaned up:	Not reported
Nickel Cleaned Up:	Not reported
No clean up:	Not reported
Pesticides cleaned up:	Not reported
Selenium cleaned up:	Not reported
SVOCs cleaned up:	Not reported
Unknown clean up:	Not reported
Arsenic contaminant found:	Not reported
Cadmium contaminant found:	Not reported
Chromium contaminant found:	Not reported
Copper contaminant found:	Not reported
Iron contaminant found:	Not reported
Mercury contaminant found:	Not reported
Nickel contaminant found:	Not reported
No contaminant found:	Not reported
Pesticides contaminant found:	Not reported
Selenium contaminant found:	Not reported
SVOCs contaminant found:	Not reported
Unknown contaminant found:	Not reported
Future Use: Multistory	Not reported
Media affected Bluiding Material:	Not reported
Media affected indoor air:	Not reported
Building material media cleaned up:	Not reported
Indoor air media cleaned up:	Not reported
Unknown media cleaned up:	Not reported
Past Use: Multistory	Not reported
Property Description:	Not reported
Below Poverty Number:	2145
Below Poverty Percent:	2.9%
Meidan Income:	3645
Meidan Income Number:	3237
Meidan Income Percent:	1.9%
Vacant Housing Number:	545
Vacant Housing Percent:	11.4%
Unemployed Number:	375
Unemployed Percent:	16.6%

Map ID
Direction
Distance
Elevation

MAP FINDINGS

Site

Database(s)

EDR ID Number
EPA ID Number

O65	ABC (AABCO) BARREL COMPANY	NJ BROWNFIELDS	S110746534
South	308-312 N FRONT ST		N/A
1/4-1/2	CAMDEN CITY, NJ 08102		
0.412 mi.			
2177 ft.	Site 4 of 5 in cluster O		
Relative:	BROWNFIELDS:		
Lower	Price:	Not reported	
	Assessed Value:	Less than \$250,000	
Actual:	Property Size:	Unknown	
6 ft.	Annual Taxes:	Not reported	
	Representative Address:	Not reported	
	Representative City/State/Zip:	Not reported	
	Submitter Name:	Not reported	
	Submitter Address1:	Not reported	
	Submitter Address2:	Not reported	
	Submitter City:	Not reported	
	Submitter State:	Not reported	
	Submitter Zip:	Not reported	
	Submitter Email:	Not reported	
	Submitter Phone:	Not reported	
	Transaction Type:	Not reported	
	Transfer Type:	Not reported	
	Site Number:	527	
	X Coordinate:	Not reported	
	Y Coordinate:	Not reported	
	Coord:	0:0	
	Autold:	Not reported	
	Ownership Type:	Public	
	Ownership:	Municipality	
	PStatus:	Incomplete	
	PI Number:	Not reported	
	Owner Name:	Not reported	
	Owner Address + Owner Street:	City Hall, Room 109	
	Owner City:	Camden	
	Owner State:	NJ	
	Owner Zip Code:	08101	
	Owner County:	Not reported	
	Owner Phone:	8567577619	
	Owner Fax:	8567577634	
	Owner Email:	chlyons@ci.camden.nj.us	
	Owner Organization:	Department of Development & Planning	
	Authorized Representative:	UK	
	Auth Rep Relation to Owner:	City	
	Municipal Contact Name:	Not reported	
	Municipal Contact Street:	CAMDEN CITY HALL	
	Municipal Contact City:	Camden	
	Municipal Contact State:	NJ	
	Municipal Contact Zip Code:	08101	
	Municipal Contact Phone:	8567577000	
	Municipal Contact Fax:	9999999999	
	Municipal Contact Email:	arjitde@ci.camden.nj.us	
	Department:	Camden Redevelopment Agency	
	Municipal Contact Title:	Not reported	
	Contact Relation to Owner:	City	
	Current Zoning:	Unknown	
	Proposed Zoning:	Unknown	
	Copy of Title Insurance:	Not reported	
	Municode:	Not reported	

MAP FINDINGS

Map ID
 Direction
 Distance
 Elevation

Site

Database(s)

EDR ID Number
 EPA ID Number

ABC (AABCO) BARREL COMPANY (Continued)

S110746534

Block:	62
Lot:	38
Development Plan Completed:	Unknown
Market Study Completed:	Unknown
Current Activity:	Under used (not fully used)
Current Operations:	NONE
Prior Operations:	ABC BARREL CO.
Deed Restrictions:	No
Easements:	Unknown
Buildings:	0
Condition of Buildings:	Not reported
Square Footage:	Not reported
Total Buildable Space:	Not reported
Lease Price:	Not reported
Tax Certificate:	No
Tax Lien:	No
Other Liens/Judgements:	No
Traffic Study:	Unknown
Road Access:	Not reported
Waterfront Access:	Unknown
Airport Access:	Unknown
Public Transportation Access:	Yes
Major Highway Name:	I 676
Major Highway Interchange:	Not reported
Major Highway Miles Away:	< 1
Local Highway Name:	Not reported
Local Highway Interchange:	Not reported
Local Highway Miles Away:	Not reported
Rail Type:	Not reported
Rail Name:	Not reported
Rail Station:	Not reported
Rail Miles Away:	Not reported
Public Water:	Yes
Electric:	Yes
Gas:	Yes
Public Sewer:	Yes
Telephone:	Unknown
Cable:	Unknown
Fiber Optics:	Unknown
Wetlands:	Unknown
Sensitive Ecosystems/Habitats:	Unknown
Endangered Species:	Unknown
Historic/Archeological Site:	Unknown
100 Year Flood Plain:	Unknown
500 Year Flood Plain:	Unknown
Environmental Report Copies:	Unknown
List Containing Site:	Not reported
Preliminary Assessment:	Yes
Site Investigation:	Yes
Remedial Investigation:	Yes
Remedial Action Workplan:	Unknown
Voluntary Cleanup Program:	Unknown
Environmental Litigation:	Unknown
Remediation In Progress:	Unknown
Remediation Estimated Complete Date:	Not reported
Regulatory sign-off:	Unknown
Regulatory Sign-Off Description:	Not reported

MAP FINDINGS

Map ID
 Direction
 Distance
 Elevation

Site

Database(s)

EDR ID Number
 EPA ID Number

ABC (AABCO) BARREL COMPANY (Continued)

S110746534

Other Incentives: No
 Low Interest Rates: No
 HDSRF Grants: No
 TIF: No
 HDSRF Loans: No
 USA Loans: No
 USA Grants: No
 Designated Redevelopment Area: No
 Environmental Opportunity Zone: No
 Tax Rebate or Abatement: No
 Empowerment Zone (Federal): No
 Urban Coordinating Council Neighborhood: No
 Enterprise Community (Federal): No
 Urban Enterprise Zone: No
 Additional Comments: Property to be reused as moderate income housing
 County_int_FK: 4
 Municipality_int_FK: 141
 Planning Area Designation: Planning Area 1
 Authorized Representative Email: Not reported
 Authorized Representative Phone: 9999999999
 General Comments: UK

O66
 South
 1/4-1/2
 0.412 mi.
 2177 ft.

CONTAINER RECYCLERS
308-322 NORTH FRONT STREET
CAMDEN, NJ 8102
Site 5 of 5 in cluster O

SEMS-ARCHIVE 1000177680
NJ UST NJD980764310
RCRA NonGen / NLR
ICIS
US AIRS

Relative:
Lower

Actual:
6 ft.

SEMS-ARCHIVE:
 Site ID: 204204
 EPA ID: NJD980764310
 Federal Facility: N
 NPL: Not on the NPL
 Non NPL Status: Removal Only Site (No Site Assessment Work Needed)

Following information was gathered from the prior CERCLIS update completed in 10/2013:

Site ID: 0204204
 Federal Facility: Not a Federal Facility
 NPL Status: Not on the NPL
 Non NPL Status: Removal Only Site (No Site Assessment Work Needed)

CERCLIS-NFRAP Site Alias Name(s):

Alias Name: ABC DRUM
 Alias Address: Not reported
 Not reported

CERCLIS-NFRAP Assessment History:

Action: Notice Letters Issued
 Date Started: / /
 Date Completed: 09/07/01
 Priority Level: Not reported

Action: ISSUE REQUEST LETTERS (104E)
 Date Started: / /
 Date Completed: 09/07/01
 Priority Level: Not reported

Map ID
Direction
Distance
Elevation

MAP FINDINGS

Site

Database(s)

EDR ID Number
EPA ID Number

CONTAINER RECYCLERS (Continued)**1000177680**

Action:	Notice Letters Issued
Date Started:	/ /
Date Completed:	09/07/01
Priority Level:	Not reported
Action:	ISSUE REQUEST LETTERS (104E)
Date Started:	/ /
Date Completed:	09/07/01
Priority Level:	Not reported
Action:	ISSUE REQUEST LETTERS (104E)
Date Started:	/ /
Date Completed:	06/14/02
Priority Level:	Not reported
Action:	ISSUE REQUEST LETTERS (104E)
Date Started:	/ /
Date Completed:	06/14/02
Priority Level:	Not reported
Action:	ISSUE REQUEST LETTERS (104E)
Date Started:	/ /
Date Completed:	06/14/02
Priority Level:	Not reported
Action:	ISSUE REQUEST LETTERS (104E)
Date Started:	/ /
Date Completed:	06/14/02
Priority Level:	Not reported
Action:	ISSUE REQUEST LETTERS (104E)
Date Started:	/ /
Date Completed:	06/14/02
Priority Level:	Not reported
Action:	ISSUE REQUEST LETTERS (104E)
Date Started:	/ /
Date Completed:	06/14/02
Priority Level:	Not reported
Action:	ISSUE REQUEST LETTERS (104E)
Date Started:	/ /
Date Completed:	06/14/02
Priority Level:	Not reported
Action:	ADMINISTRATIVE RECORDS
Date Started:	10/14/04
Date Completed:	10/14/04
Priority Level:	Admin Record Compiled for a Removal Event
Action:	ISSUE REQUEST LETTERS (104E)
Date Started:	/ /

Map ID
Direction
Distance
Elevation

MAP FINDINGS

Site

Database(s)

EDR ID Number
EPA ID Number

CONTAINER RECYCLERS (Continued)

1000177680

Date Completed: 07/17/02
Priority Level: Not reported

Action: REMOVAL
Date Started: 06/29/00
Date Completed: 09/22/00
Priority Level: Cleaned up

Action: REMOVAL NEGOTIATIONS
Date Started: 09/07/01
Date Completed: 09/27/02
Priority Level: Not reported

Action: NON-NATIONAL PRIORITIES LIST POTENTIALLY RESPONSIBLE PARTY SEARCH
Date Started: 12/03/99
Date Completed: 09/27/02
Priority Level: Search Complete, No Viable PRPs

Action: ARCHIVE SITE
Date Started: / /
Date Completed: 01/28/05
Priority Level: Not reported

UST:

Facility ID: 006594

Contact:

Owner Name: Not Identified Not Identified
Organization: Not Identified
Contact Type(UST Reg): Facility Operator
Contact Address (UST Reg): Not reported
Contact Address 2 (UST Reg): Not reported
Contact City,St,Zip (UST Reg): Not reported

Owner Name: EDWARD BROOSKY
Organization: NORTH FRONT ST ASSOC
Contact Type(UST Reg): Tank Owner
Contact Address (UST Reg): 308-322 BORTH FRONT ST
Contact Address 2 (UST Reg): Not reported
Contact City,St,Zip (UST Reg): NJ 08102

Tanks:

Tank Id: TANK-1
Tank Number: E1
Tank Status: **Removed**
Tank Status Date: 02/04/2005
Install Date: 01/01/1979
Tank Contents: Medium Diesel Fuel (No. 2-D)
Tank Size: 1000
Tank Compliance: No
Overfill: No
Compliance Monitoring?: No
Overfill Protection: No
Spill Containment: No
Tank Wellhead Protection: Not reported

Map ID
Direction
Distance
Elevation

MAP FINDINGS

Site

Database(s)

EDR ID Number
EPA ID Number

CONTAINER RECYCLERS (Continued)**1000177680**

Tank/Pipe Construction Type: Pipe Bare steel
 Tank/Pipe Construction Type: Tank CONVERSION (NON-NULLABLE)
 Tank/Pipe Monitor: Pipe None
 Tank/Pipe Monitor: Tank None

RCRA NonGen / NLR:

Date form received by agency: 01/01/2007
 Facility name: CONTAINER RECYCLERS
 Facility address: 308-322 N FRONT ST
 CAMDEN, NJ 081021626
 EPA ID: NJD980764310
 Mailing address: CHAMBERS ST
 CHERRY HILL, NJ 08002
 Contact: Not reported
 Contact address: CHAMBERS ST
 CHERRY HILL, NJ 08002
 Contact country: US
 Contact telephone: Not reported
 Contact email: Not reported
 EPA Region: 02
 Land type: Private
 Classification: Non-Generator
 Description: Handler: Non-Generators do not presently generate hazardous waste

Owner/Operator Summary:

Owner/operator name: CONTAINER RECYCLERS
 Owner/operator address: 1205 CHAMBERS ST
 CHERRY HILL, NJ 08002
 Owner/operator country: US
 Owner/operator telephone: (609) 338-0511
 Legal status: Private
 Owner/Operator Type: Owner
 Owner/Op start date: Not reported
 Owner/Op end date: Not reported

Owner/operator name: CONTAINER RECYCLERS
 Owner/operator address: 1205 CHAMBERS ST
 CHERRY HILL, NJ 08002
 Owner/operator country: US
 Owner/operator telephone: (609) 338-0511
 Legal status: Private
 Owner/Operator Type: Operator
 Owner/Op start date: Not reported
 Owner/Op end date: Not reported

Handler Activities Summary:

U.S. importer of hazardous waste: No
 Mixed waste (haz. and radioactive): No
 Recycler of hazardous waste: No
 Transporter of hazardous waste: No
 Treater, storer or disposer of HW: No
 Underground injection activity: No
 On-site burner exemption: No
 Furnace exemption: No
 Used oil fuel burner: No
 Used oil processor: No

Map ID
Direction
Distance
Elevation

MAP FINDINGS

Site

Database(s)

EDR ID Number
EPA ID Number

CONTAINER RECYCLERS (Continued)**1000177680**

User oil refiner: No
Used oil fuel marketer to burner: No
Used oil Specification marketer: No
Used oil transfer facility: No
Used oil transporter: No

Historical Generators:

Date form received by agency: 01/01/2006
Site name: CONTAINER RECYCLERS
Classification: Not a generator, verified

Date form received by agency: 11/26/1991
Site name: CONTAINER RECYCLERS
Classification: Large Quantity Generator

. Waste code: F003
. Waste name: THE FOLLOWING SPENT NONHALOGENATED SOLVENTS: XYLENE, ACETONE, ETHYL ACETATE, ETHYL BENZENE, ETHYL ETHER, METHYL ISOBUTYL KETONE, N-BUTYL ALCOHOL, CYCLOHEXANONE, AND METHANOL; ALL SPENT SOLVENT MIXTURES/BLENDS CONTAINING, BEFORE USE, ONLY THE ABOVE SPENT NONHALOGENATED SOLVENTS; AND ALL SPENT SOLVENT MIXTURES/BLENDS CONTAINING, BEFORE USE, ONE OR MORE OF THE ABOVE NONHALOGENATED SOLVENTS, AND A TOTAL OF TEN PERCENT OR MORE (BY VOLUME) OF ONE OR MORE OF THOSE SOLVENTS LISTED IN F001, F002, F004, AND F005; AND STILL BOTTOMS FROM THE RECOVERY OF THESE SPENT SOLVENTS AND SPENT SOLVENT MIXTURES.

. Waste code: F005
. Waste name: THE FOLLOWING SPENT NONHALOGENATED SOLVENTS: TOLUENE, METHYL ETHYL KETONE, CARBON DISULFIDE, ISOBUTANOL, PYRIDINE, BENZENE, 2-ETHOXYETHANOL, AND 2-NITROPROPANE; ALL SPENT SOLVENT MIXTURES/BLENDS CONTAINING, BEFORE USE, A TOTAL OF TEN PERCENT OR MORE (BY VOLUME) OF ONE OR MORE OF THE ABOVE NONHALOGENATED SOLVENTS OR THOSE SOLVENTS LISTED IN F001, F002, OR F004; AND STILL BOTTOMS FROM THE RECOVERY OF THESE SPENT SOLVENTS AND SPENT SOLVENT MIXTURES.

. Waste code: U112
. Waste name: ACETIC ACID, ETHYL ESTER (I) (OR) ETHYL ACETATE (I)

. Waste code: U125
. Waste name: 2-FURANCARBOXALDEHYDE (I) (OR) FURFURAL (I)

. Waste code: U140
. Waste name: 1-PROPANOL, 2-METHYL- (I,T) (OR) ISOBUTYL ALCOHOL (I,T)

. Waste code: U159
. Waste name: 2-BUTANONE (I,T) (OR) METHYL ETHYL KETONE (MEK) (I,T)

Facility Has Received Notices of Violations:

Regulation violated: Not reported
Area of violation: Generators - General
Date violation determined: 06/24/1986
Date achieved compliance: 04/09/1987
Violation lead agency: State
Enforcement action: FINAL 3008(A) COMPLIANCE ORDER
Enforcement action date: 01/13/1987

Map ID
 Direction
 Distance
 Elevation

MAP FINDINGS

Site

Database(s)

EDR ID Number
 EPA ID Number

CONTAINER RECYCLERS (Continued)

1000177680

Enf. disposition status: Not reported
 Enf. disp. status date: Not reported
 Enforcement lead agency: State
 Proposed penalty amount: 1500
 Final penalty amount: 1500
 Paid penalty amount: Not reported

Regulation violated: Not reported
 Area of violation: Generators - General
 Date violation determined: 06/24/1986
 Date achieved compliance: 05/11/1988
 Violation lead agency: State
 Enforcement action: Not reported
 Enforcement action date: Not reported
 Enf. disposition status: Not reported
 Enf. disp. status date: Not reported
 Enforcement lead agency: Not reported
 Proposed penalty amount: Not reported
 Final penalty amount: Not reported
 Paid penalty amount: Not reported

Evaluation Action Summary:

Evaluation date: 06/24/1986
 Evaluation: COMPLIANCE EVALUATION INSPECTION ON-SITE
 Area of violation: Generators - General
 Date achieved compliance: 05/11/1988
 Evaluation lead agency: State

Evaluation date: 06/24/1986
 Evaluation: COMPLIANCE EVALUATION INSPECTION ON-SITE
 Area of violation: Generators - General
 Date achieved compliance: 04/09/1987
 Evaluation lead agency: State

ICIS:

Enforcement Action ID: 02-000F000340070035900002
 FRS ID: 110001526787
 Action Name: AABCO STEEL DRUM,INC 340070035900002
 Facility Name: AABCO STEEL DRUM,INC
 Facility Address: 308-322 N. FRONT ST.
 CAMDEN, NJ 08102
 Enforcement Action Type: Notice of Violation
 Facility County: CAMDEN
 Program System Acronym: AIR
 Enforcement Action Forum Desc: Administrative - Informal
 EA Type Code: NOV
 Facility SIC Code: 9999
 Federal Facility ID: Not reported
 Latitude in Decimal Degrees: 39.949006
 Longitude in Decimal Degrees: -75.125361
 Permit Type Desc: Not reported
 Program System Acronym: 020000003400700359
 Facility NAICS Code: 999999
 Tribal Land Code: Not reported

Map ID
Direction
Distance
Elevation

MAP FINDINGS

Site

Database(s)

EDR ID Number
EPA ID Number

CONTAINER RECYCLERS (Continued)

1000177680

US AIRS MINOR:

Envid: 1000177680
Region Code: 02
Programmatic ID: AIR 020000003400700359
Facility Registry ID: 110001526787
D and B Number: Not reported
Primary SIC Code: 9999
NAICS Code: 999999
Default Air Classification Code: MIN
Facility Type of Ownership Code: POF
Air CMS Category Code: Not reported
HPV Status: Not reported

US AIRS MINOR:

Region Code: 02
Programmatic ID: AIR 020000003400700359
Facility Registry ID: 110001526787
Air Operating Status Code: OPR
Default Air Classification Code: MIN
Air Program: State Implementation Plan for National Primary and Secondary Ambient Air Quality Standards
Activity Date: Not reported
Activity Status Date: 2014-10-19 00:00:00
Activity Group: Case File
Activity Type: Case File
Activity Status: Case File Data Entered

Region Code: 02
Programmatic ID: AIR 020000003400700359
Facility Registry ID: 110001526787
Air Operating Status Code: OPR
Default Air Classification Code: MIN
Air Program: State Implementation Plan for National Primary and Secondary Ambient Air Quality Standards
Activity Date: 1987-06-02 00:00:00
Activity Status Date: Not reported
Activity Group: Compliance Monitoring
Activity Type: Inspection/Evaluation
Activity Status: Not reported

Region Code: 02
Programmatic ID: AIR 020000003400700359
Facility Registry ID: 110001526787
Air Operating Status Code: OPR
Default Air Classification Code: MIN
Air Program: State Implementation Plan for National Primary and Secondary Ambient Air Quality Standards
Activity Date: 1987-09-04 00:00:00
Activity Status Date: 1987-09-04 00:00:00
Activity Group: Enforcement Action
Activity Type: Administrative - Informal
Activity Status: Achieved

Map ID
Direction
Distance
Elevation

MAP FINDINGS

Site

Database(s)

EDR ID Number
EPA ID Number

<p>P67 ENE 1/4-1/2 0.432 mi. 2281 ft.</p>	<p>KNOX GELATIN - ABBONIZIO PORTION 1037-39 & 1095 N 6TH STREET CAMDEN, NJ 08102</p>	<p>US BROWNFIELDS</p>	<p>1012237639 N/A</p>
Site 1 of 3 in cluster P			
<p>Relative: Higher</p>	<p>US BROWNFIELDS:</p>		
<p>Actual: 17 ft.</p>	<p>Property Name: KNOX GELATIN - ABBONIZIO PORTION Recipient Name: Camden, City of Grant Type: Assessment Property Number: Not reported Parcel size: 7 Latitude: 39.957272 Longitude: -75.115746 HCM Label: Not reported Map Scale: Not reported Point of Reference: Not reported Highlights: Not reported Datum: Not reported Acres Property ID: 13069 IC Data Access: Not reported Start Date: Not reported Redev Completion Date: Not reported Completed Date: Not reported Acres Cleaned Up: Not reported Cleanup Funding: Not reported Cleanup Funding Source: Not reported Assessment Funding: Not reported Assessment Funding Source: Not reported Redevelopment Funding: Not reported Redev. Funding Source: Not reported Redev. Funding Entity Name: Not reported Redevelopment Start Date: Not reported Assessment Funding Entity: Not reported Cleanup Funding Entity: Not reported Grant Type: N/A Accomplishment Type: Phase I Environmental Assessment Accomplishment Count: 0 Cooperative Agreement Number: 99254301 Start Date: 12/31/1996 00:00:00 Ownership Entity: Not reported Completion Date: 12/31/1999 00:00:00 Current Owner: Not reported Did Owner Change: Not reported Cleanup Required: Y Video Available: Not reported Photo Available: Not reported Institutional Controls Required: Not reported IC Category Proprietary Controls: Not reported IC Cat. Info. Devices: Not reported IC Cat. Gov. Controls: Not reported IC Cat. Enforcement Permit Tools: Not reported IC in place date: Not reported IC in place: U State/tribal program date: Not reported State/tribal program ID: Not reported State/tribal NFA date: Not reported Air contaminated: Not reported Air cleaned: Not reported</p>		

Map ID
 Direction
 Distance
 Elevation

MAP FINDINGS

Site

Database(s)

EDR ID Number
 EPA ID Number

KNOX GELATIN - ABBONIZIO PORTION (Continued)

1012237639

Asbestos found:	Not reported
Asbestos cleaned:	Not reported
Controlled substance found:	Not reported
Controlled substance cleaned:	Not reported
Drinking water affected:	Not reported
Drinking water cleaned:	Not reported
Groundwater affected:	Not reported
Groundwater cleaned:	Not reported
Lead contaminant found:	Not reported
Lead cleaned up:	Not reported
No media affected:	Not reported
Unknown media affected:	Not reported
Other cleaned up:	Not reported
Other metals found:	Not reported
Other metals cleaned:	Not reported
Other contaminants found:	Not reported
Other contams found description:	Not reported
PAHs found:	Not reported
PAHs cleaned up:	Not reported
PCBs found:	Not reported
PCBs cleaned up:	Not reported
Petro products found:	Not reported
Petro products cleaned:	Not reported
Sediments found:	Not reported
Sediments cleaned:	Not reported
Soil affected:	Y
Soil cleaned up:	Y
Surface water cleaned:	Not reported
VOCs found:	Not reported
VOCs cleaned:	Not reported
Cleanup other description:	Not reported
Num. of cleanup and re-dev. jobs:	Not reported
Past use greenspace acreage:	Not reported
Past use residential acreage:	Not reported
Surface Water:	Not reported
Past use commercial acreage:	Not reported
Past use industrial acreage:	Not reported
Future use greenspace acreage:	Not reported
Future use residential acreage:	Not reported
Future use commercial acreage:	Not reported
Future use industrial acreage:	Not reported
Greenspace acreage and type:	Not reported
Superfund Fed. landowner flag:	Not reported
Arsenic cleaned up:	Not reported
Cadmium cleaned up:	Not reported
Chromium cleaned up:	Not reported
Copper cleaned up:	Not reported
Iron cleaned up:	Not reported
mercury cleaned up:	Not reported
Nickel Cleaned Up:	Not reported
No clean up:	Not reported
Pesticides cleaned up:	Not reported
Selenium cleaned up:	Not reported
SVOCs cleaned up:	Not reported
Unknown clean up:	Not reported
Arsenic contaminant found:	Not reported
Cadmium contaminant found:	Not reported

MAP FINDINGS

Map ID
 Direction
 Distance
 Elevation

Site

Database(s)

EDR ID Number
 EPA ID Number

KNOX GELATIN - ABBONIZIO PORTION (Continued)

1012237639

Chromium contaminant found: Not reported
 Copper contaminant found: Not reported
 Iron contaminant found: Not reported
 Mercury contaminant found: Not reported
 Nickel contaminant found: Not reported
 No contaminant found: Not reported
 Pesticides contaminant found: Not reported
 Selenium contaminant found: Not reported
 SVOCs contaminant found: Not reported
 Unknown contaminant found: Not reported
 Future Use: Multistory Not reported
 Media affected Bluiding Material: Not reported
 Media affected indoor air: Not reported
 Building material media cleaned up: Not reported
 Indoor air media cleaned up: Not reported
 Unknown media cleaned up: Not reported
 Past Use: Multistory Not reported
 Property Description: Not reported
 Below Poverty Number: 1501
 Below Poverty Percent: 2.4%
 Meidan Income: 9382
 Meidan Income Number: 2147
 Meidan Income Percent: 1.7%
 Vacant Housing Number: 402
 Vacant Housing Percent: 9.0%
 Unemployed Number: 376
 Unemployed Percent: 9.6%

Property Name: KNOX GELATIN - ABBONIZIO PORTION
 Recipient Name: Camden, City of
 Grant Type: Assessment
 Property Number: Not reported
 Parcel size: 7
 Latitude: 39.957272
 Longitude: -75.115746
 HCM Label: Not reported
 Map Scale: Not reported
 Point of Reference: Not reported
 Highlights: Not reported
 Datum: Not reported
 Acres Property ID: 13069
 IC Data Access: Not reported
 Start Date: Not reported
 Redev Completion Date: Not reported
 Completed Date: Not reported
 Acres Cleaned Up: Not reported
 Cleanup Funding: Not reported
 Cleanup Funding Source: Not reported
 Assessment Funding: Not reported
 Assessment Funding Source: Not reported
 Redevelopment Funding: Not reported
 Redev. Funding Source: Not reported
 Redev. Funding Entity Name: Not reported
 Redevelopment Start Date: Not reported
 Assessment Funding Entity: Not reported
 Cleanup Funding Entity: Not reported
 Grant Type: N/A

Map ID
Direction
Distance
Elevation

MAP FINDINGS

Site

Database(s)

EDR ID Number
EPA ID Number

KNOX GELATIN - ABBONIZIO PORTION (Continued)

1012237639

Accomplishment Type:	Phase II Environmental Assessment
Accomplishment Count:	0
Cooperative Agreement Number:	99254301
Start Date:	12/31/1998 00:00:00
Ownership Entity:	Not reported
Completion Date:	06/30/1999 00:00:00
Current Owner:	Not reported
Did Owner Change:	Not reported
Cleanup Required:	Y
Video Available:	Not reported
Photo Available:	Not reported
Institutional Controls Required:	Not reported
IC Category Proprietary Controls:	Not reported
IC Cat. Info. Devices:	Not reported
IC Cat. Gov. Controls:	Not reported
IC Cat. Enforcement Permit Tools:	Not reported
IC in place date:	Not reported
IC in place:	U
State/tribal program date:	Not reported
State/tribal program ID:	Not reported
State/tribal NFA date:	Not reported
Air contaminated:	Not reported
Air cleaned:	Not reported
Asbestos found:	Not reported
Asbestos cleaned:	Not reported
Controlled substance found:	Not reported
Controlled substance cleaned:	Not reported
Drinking water affected:	Not reported
Drinking water cleaned:	Not reported
Groundwater affected:	Not reported
Groundwater cleaned:	Not reported
Lead contaminant found:	Not reported
Lead cleaned up:	Not reported
No media affected:	Not reported
Unknown media affected:	Not reported
Other cleaned up:	Not reported
Other metals found:	Not reported
Other metals cleaned:	Not reported
Other contaminants found:	Not reported
Other contams found description:	Not reported
PAHs found:	Not reported
PAHs cleaned up:	Not reported
PCBs found:	Not reported
PCBs cleaned up:	Not reported
Petro products found:	Not reported
Petro products cleaned:	Not reported
Sediments found:	Not reported
Sediments cleaned:	Not reported
Soil affected:	Y
Soil cleaned up:	Y
Surface water cleaned:	Not reported
VOCs found:	Not reported
VOCs cleaned:	Not reported
Cleanup other description:	Not reported
Num. of cleanup and re-dev. jobs:	Not reported
Past use greenspace acreage:	Not reported
Past use residential acreage:	Not reported

MAP FINDINGS

Map ID
 Direction
 Distance
 Elevation

Site

Database(s)

EDR ID Number
 EPA ID Number

KNOX GELATIN - ABBONIZIO PORTION (Continued)

1012237639

Surface Water:	Not reported
Past use commercial acreage:	Not reported
Past use industrial acreage:	Not reported
Future use greenspace acreage:	Not reported
Future use residential acreage:	Not reported
Future use commercial acreage:	Not reported
Future use industrial acreage:	Not reported
Greenspace acreage and type:	Not reported
Superfund Fed. landowner flag:	Not reported
Arsenic cleaned up:	Not reported
Cadmium cleaned up:	Not reported
Chromium cleaned up:	Not reported
Copper cleaned up:	Not reported
Iron cleaned up:	Not reported
mercury cleaned up:	Not reported
Nickel Cleaned Up:	Not reported
No clean up:	Not reported
Pesticides cleaned up:	Not reported
Selenium cleaned up:	Not reported
SVOCs cleaned up:	Not reported
Unknown clean up:	Not reported
Arsenic contaminant found:	Not reported
Cadmium contaminant found:	Not reported
Chromium contaminant found:	Not reported
Copper contaminant found:	Not reported
Iron contaminant found:	Not reported
Mercury contaminant found:	Not reported
Nickel contaminant found:	Not reported
No contaminant found:	Not reported
Pesticides contaminant found:	Not reported
Selenium contaminant found:	Not reported
SVOCs contaminant found:	Not reported
Unknown contaminant found:	Not reported
Future Use: Multistory	Not reported
Media affected Bluiding Material:	Not reported
Media affected indoor air:	Not reported
Building material media cleaned up:	Not reported
Indoor air media cleaned up:	Not reported
Unknown media cleaned up:	Not reported
Past Use: Multistory	Not reported
Property Description:	Not reported
Below Poverty Number:	1501
Below Poverty Percent:	2.4%
Meidan Income:	9382
Meidan Income Number:	2147
Meidan Income Percent:	1.7%
Vacant Housing Number:	402
Vacant Housing Percent:	9.0%
Unemployed Number:	376
Unemployed Percent:	9.6%

Map ID
Direction
Distance
Elevation

MAP FINDINGS

Site

Database(s)

EDR ID Number
EPA ID Number

68 **BASKETBALL COURT AT NORTHGATE II PARK** **NJ SHWS** **S118168295**
SE **533 539 ELM ST** **N/A**
1/4-1/2 **CAMDEN CITY, NJ**
0.432 mi.
2281 ft.

Relative:
Higher

SHWS:
Site ID: 553114
Status: Active
Home Owner: No
PI Number: 693104

Actual:
19 ft.

Detail As Of April 2012:
X Coord Site: Not reported
X Coord PI: Not reported
Y Coord Site: Not reported
Y Coord PI: Not reported

P69 **CAMDEN CNTY DEPT OF PARKS PYNE POYNT PARK** **NJ INST CONTROL** **S110513322**
East **1000 N 6TH ST** **NJ NJEMS** **N/A**
1/4-1/2 **CAMDEN CITY, NJ 08103** **NJ Release**
0.433 mi. **NJ GW CONTAM AREAS**
2287 ft. **Site 2 of 3 in cluster P**

Relative:
Higher

NJ INSTITUTIONAL CONTROL:
Facility ID: 412120
Date Established (SI): 08/31/2015
Date Closed/Lifted (SI): Not reported
PI Number: 549969
PI Name: PYNE POYNT PARK
CEA Description (SI): Arsenic
CEA Case Track #: 125312
CEA Duration: Not reported
Intermediate Durations: Yes

Actual:
18 ft.

Facility ID: 412120
Date Established (SI): 08/31/2015
Date Closed/Lifted (SI): Not reported
PI Number: 549969
PI Name: PYNE POYNT PARK
CEA Description (SI): Arsenic
CEA Case Track #: 151795
CEA Duration: Not reported
Intermediate Durations: Yes

Facility ID: 412120
Date Established (SI): 08/31/2015
Date Closed/Lifted (SI): Not reported
PI Number: 549969
PI Name: PYNE POYNT PARK
CEA Description (SI): Arsenic
CEA Case Track #: Not reported
CEA Duration: Not reported
Intermediate Durations: Yes

Facility ID: 412120
Date Established (SI): 08/31/2015
Date Closed/Lifted (SI): Not reported
PI Number: 549969
PI Name: PYNE POYNT PARK

MAP FINDINGS

Map ID
 Direction
 Distance
 Elevation

Site

Database(s)

EDR ID Number
 EPA ID Number

CAMDEN CNTY DEPT OF PARKS PYNE POYNT PARK (Continued)

S110513322

CEA Description (SI): Beryllium
 CEA Case Track #: 125312
 CEA Duration: Not reported
 Intermediate Durations: Yes

Facility ID: 412120
 Date Established (SI): 08/31/2015
 Date Closed/Lifted (SI): Not reported
 PI Number: 549969
 PI Name: PYNE POYNT PARK
 CEA Description (SI): Beryllium
 CEA Case Track #: 151795
 CEA Duration: Not reported
 Intermediate Durations: Yes

Facility ID: 412120
 Date Established (SI): 08/31/2015
 Date Closed/Lifted (SI): Not reported
 PI Number: 549969
 PI Name: PYNE POYNT PARK
 CEA Description (SI): Beryllium
 CEA Case Track #: Not reported
 CEA Duration: Not reported
 Intermediate Durations: Yes

Facility ID: 412120
 Date Established (SI): 08/31/2015
 Date Closed/Lifted (SI): Not reported
 PI Number: 549969
 PI Name: PYNE POYNT PARK
 CEA Description (SI): Cadmium
 CEA Case Track #: 125312
 CEA Duration: Not reported
 Intermediate Durations: Yes

Facility ID: 412120
 Date Established (SI): 08/31/2015
 Date Closed/Lifted (SI): Not reported
 PI Number: 549969
 PI Name: PYNE POYNT PARK
 CEA Description (SI): Cadmium
 CEA Case Track #: 151795
 CEA Duration: Not reported
 Intermediate Durations: Yes

Facility ID: 412120
 Date Established (SI): 08/31/2015
 Date Closed/Lifted (SI): Not reported
 PI Number: 549969
 PI Name: PYNE POYNT PARK
 CEA Description (SI): Cadmium
 CEA Case Track #: Not reported
 CEA Duration: Not reported
 Intermediate Durations: Yes

Facility ID: 412120
 Date Established (SI): 08/31/2015

Map ID
Direction
Distance
Elevation

MAP FINDINGS

Site

Database(s)

EDR ID Number
EPA ID Number

CAMDEN CNTY DEPT OF PARKS PYNE POYNT PARK (Continued)**S110513322**

Date Closed/Lifted (SI): Not reported
PI Number: 549969
PI Name: PYNE POYNT PARK
CEA Description (SI): Lead
CEA Case Track #: 125312
CEA Duration: Not reported
Intermediate Durations: Yes

Facility ID: 412120
Date Established (SI): 08/31/2015
Date Closed/Lifted (SI): Not reported
PI Number: 549969
PI Name: PYNE POYNT PARK
CEA Description (SI): Lead
CEA Case Track #: 151795
CEA Duration: Not reported
Intermediate Durations: Yes

Facility ID: 412120
Date Established (SI): 08/31/2015
Date Closed/Lifted (SI): Not reported
PI Number: 549969
PI Name: PYNE POYNT PARK
CEA Description (SI): Lead
CEA Case Track #: Not reported
CEA Duration: Not reported
Intermediate Durations: Yes

NJEMS:

Site Id: 412120
Municipality: CAMDEN CITY
Municipality Name From Spatial Overlay: CAMDEN CITY
GNIS Civil Code For Municipality: 885177
Municipal Code (NJ-1040): 0408
X Coord: 319739.57000000001
Y Coord: 409474.17999999999
Coord System: NJ STATE PLANE (NAD83) - USFEET
Coord Type: Digital Image
Coord Origin: DEP-Program
State Standard Numeric Code From Spatial Overlay: 0408
Unique Feature Number For Municipality From Spatial Overlay: 3400710000
Eleven Digit Hydrologic Unit Code From Spatial Overlay: 02040202110
Fourteen Digit Hydrologic Unit Code From Spatial Overlay: 02040202110060
Watershed Management Area Number From Spatial Overlay: 18
Watershed Management Area Name From Spatial Overlay: Lower Delaware
Water Region Code From Spatial Overlay: 5
Water Region Name From Spatial Overlay: Lower Delaware
Sub Watershed Name From Overlay: Cooper River (below Rt 130)
Watershed Name From Spatial Overlay: Cooper River

NJ Release:

Facility Type: Other
Facility Phone: Not reported
Incident Date: 03/15/2010
Incident Time: Not reported
TD Log #: 343240

Map ID
 Direction
 Distance
 Elevation

MAP FINDINGS

Site

Database(s)

EDR ID Number
 EPA ID Number

CAMDEN CNTY DEPT OF PARKS PYNE POYNT PARK (Continued)

S110513322

Case Number:	10-03-15-1518-51
Date Received:	03/15/2010
Nature of Incident:	Not reported
Operator:	Not reported
Incident Type:	Underground Storage Tank
Incident Location:	PYNE POINT PARK
Location:	Not reported
Other Location:	Not reported
Contact Name:	JOE MYERS
Caller Name:	Not reported
Caller Title:	Not reported
Caller Address:	Not reported
Caller City,St,Zip:	Not reported
Caller Telephone:	Not reported
Substance(s):	Not reported
Substance Type:	Not reported
Substance Identity:	Not reported
CAS Number:	Not reported
A310 Letter:	Not reported
TCPA Chemical:	Not reported
Hazrds Material:	Not reported
COMU:	Not reported
Ref. Code:	Not reported
Amt Released:	Not reported
Contained:	Not reported
Release Type:	Not reported
Release VE:	Not reported
Injuries:	No
Public Exposure:	No
Facility Evacuation:	No
Police at Scene:	No
Firemen at Scene:	No
Contamination of:	Not reported
Receiving Water:	Not reported
Status at Spill:	Not reported
NJ Spill Date:	Not reported
NJ Spill Time:	Not reported
NJ Spill Name:	Not reported
NJ Spill Title:	Not reported
NJ Spill Phone:	Not reported
Other Date:	Not reported
Other Time:	Not reported
Other Name:	Not reported
Other Title:	Not reported
Other Telephone:	Not reported
Public Evacuation:	No
Assistance Requested:	Not reported
Wind Direction/Speed:	Not reported
Local Municipality Notified:	Not reported
Local Municipality Name:	Not reported
Local Municipality Title:	Not reported
Local Municipality Telephone:	Not reported
Local Municipality Date:	Not reported
Local Municipality Time:	Not reported
Incident Description:	Not reported
Incident Name:	Not reported
Incident Referred To:	Not reported

Map ID
Direction
Distance
Elevation

MAP FINDINGS

Site

Database(s)

EDR ID Number
EPA ID Number

CAMDEN CNTY DEPT OF PARKS PYNE POYNT PARK (Continued)

S110513322

Incident Region:	Not reported
Incident Telephone:	Not reported
Incident Date:	Not reported
Incident time:	Not reported
Incident ITM:	Not reported
Comments:	Not reported
Date A310 Letter Printed:	Not reported
Date Local Authority Was Notified:	Not reported
Date Updated:	Not reported
Date Report Faxed to Local Authority:	Not reported
Local Authority Notification Date:	Not reported
Rep Receive Date:	03/15/2010
Reporter Type:	Other
Reporter Name:	REDACTED
Reporter Title:	REDACTED
Reporter Org:	REDACTED
Reporter Address:	Not reported
Reporter City,St,Zip:	Not reported
Reporter County:	Not reported
Incident Status:	Terminated
Incident Category:	Other
Incident Source:	CAMDEN CITY
Incident Address:	MARKET ST CITY HALL
Incident Address 2:	Not reported
Incident City,St,Zip:	Camden City, NJ 08101
Incident County:	Camden
DEP Requested:	No
Confidential:	Not reported
Notify Type:	Not reported
Road Closed:	Not reported
Direction:	Not reported
Responsible Party:	Not reported
Responsible Party Name:	Not reported
Responsible Party Contact:	Not reported
Responsible Party Title:	Not reported
Responsible Party Phone:	Not reported
Responsible Party Street:	Not reported
Responsible Party County:	Not reported
Responsible Party City,St,Zip:	Not reported
Memo. Of Understanding:	Not reported
Drill/trng Exercise:	Not reported
Hazardous:	Not reported

GW CONTAM AREAS:

AKA:	PYNE POYNT PARK - HISTORIC FILL
Scale at which CKE is digitized:	Not reported
Date CKE was approved:	Not reported
VOCS:	Not reported
SVOCS:	Not reported
Metal:	Beryllium
Pesticide/PCBS:	Not reported
Tentatively Identified Compounds:	Not reported
Contam Contributed To Radioactive Substance:	Not reported
Other:	Not reported
Block Lot:	747-1
Duration:	Indeterminate
Well Restriction Area:	Yes

MAP FINDINGS

Map ID
 Direction
 Distance
 Elevation

Site

Database(s)

EDR ID Number
 EPA ID Number

CAMDEN CNTY DEPT OF PARKS PYNE POYNT PARK (Continued)

S110513322

GW Class:	II-A
Vertical Extent:	50
Acres:	8.7617723400000003
Benzene:	Not reported
MTBE:	Not reported
TBA:	Not reported
TCE:	Not reported
PCE:	Not reported
Naphthalen:	Not reported
Vinyl Chloride:	Not reported
Benz Pyrene:	Not reported
Lead Pb:	Yes
Arsenic:	Yes
Chromium:	Not reported
Cadmium:	Not reported
Mercury:	Not reported
TICS:	Not reported
Volatile Organic:	Not reported
Base Neutral:	Not reported
Pesticide:	Not reported
PCB:	Not reported
Dioxin:	Not reported
Radionuclides:	Not reported
Non-Dissolved Free Product:	Not reported
Perimeter:	2540.8195221199999

P70
ENE
 1/4-1/2
 0.451 mi.
 2382 ft.

NORTH CAMDEN WATERFRONT PARK
N 6TH ST & PARK AVE
CAMDEN CITY, NJ

NJ SHWS S116228322
N/A

Site 3 of 3 in cluster P

Relative:
Higher

SHWS:
 Site ID: 494960
 Status: Active
 Home Owner: No
 PI Number: 623803

Actual:
17 ft.

Detail As Of April 2012:
 X Coord Site: Not reported
 X Coord PI: Not reported
 Y Coord Site: Not reported
 Y Coord PI: Not reported

Q71
South
 1/4-1/2
 0.455 mi.
 2402 ft.

RUTGERS UNIVERSITY CAMDEN CAMPUSBLDG 7064D 7065
3RD & PENN STREET
CAMDEN, NJ

NJ HIST LUST S104385660
N/A

Site 1 of 2 in cluster Q

Relative:
Higher

LUST HIST:
 Case ID: Not reported
 Lead Program Assigned: Bureau of Field Operations - Initial Notice Section
Facility Status: Site Issued Letter of No Further Action for Area(s) Of Concern
 UST ID: 0092054
 TMS Number: N99-0800;N99-0809
 Remedial Level: Site has 1 area of concern with 1 media of concern.

Actual:
17 ft.

Map ID
Direction
Distance
Elevation

MAP FINDINGS

Site

Database(s)

EDR ID Number
EPA ID Number

RUTGERS UNIVERSITY CAMDEN CAMPUSBLDG 7064D 7065 (Continued)

S104385660

Case Manager: Robert Posey
Facility Phone: (609) 777-1911
No Further Action: 3/13/2001 0:00:00
RAW Approved: Not reported
CEA: Not reported
Date CEA Lifted: Not reported
Dead Notice: Not reported

Q72
South
1/4-1/2
0.473 mi.
2496 ft.

RUTGERS UNIVERSITY-CAMDEN CAMPUS
5TH & PENN ST-LAW LIBRARY
CAMDEN, NJ

NJ HIST LUST S104588855
N/A

Site 2 of 2 in cluster Q

Relative:
Higher

LUST HIST:

Case ID: 92-07-06-1429
Lead Program Assigned: Bureau of Underground Storage Tanks

Actual:
18 ft.

Facility Status: Site Issued Letter of No Further Action for Area(s) Of Concern

UST ID: 0092054
TMS Number: C91-0738
Remedial Level: Site has more than 1 area of concern or more than 1 media of concern.
Case Manager: Not reported
Facility Phone: Not reported
No Further Action: 5/25/1994 0:00:00
RAW Approved: Not reported
CEA: Not reported
Date CEA Lifted: Not reported
Dead Notice: Not reported

73
ESE
1/4-1/2
0.489 mi.
2580 ft.

PYNE POYNT MIDDLE SCHOOL
7TH ST & ERIE ST
CAMDEN CITY, NJ

NJ SHWS S111832748
N/A

Relative:
Higher

SHWS:

Site ID: 10313
Status: Active
Home Owner: No
PI Number: 25207

Actual:
19 ft.

Detail As Of April 2012:

X Coord Site: Not reported
X Coord PI: Not reported
Y Coord Site: Not reported
Y Coord PI: Not reported

MAP FINDINGS

Map ID			EDR ID Number
Direction			EPA ID Number
Distance			
Elevation	Site	Database(s)	

74 SSE 1/4-1/2 0.491 mi. 2593 ft.	RUTGERS UNIVERSITY 4TH & PENN ST CAMDEN, NJ	NJ HIST LUST	S104392892 N/A
--	--	---------------------	---------------------------------

Relative: Higher	LUST HIST: Case ID: 97-05-05-1751-07 Lead Program Assigned: Bureau of Field Operations - Initial Notice Section
Actual: 18 ft.	Facility Status: Case Awaiting Assignment UST ID: 0092054 TMS Number: Not reported Remedial Level: Not reported Case Manager: Not reported Facility Phone: Not reported No Further Action: Not reported RAW Approved: Not reported CEA: Not reported Date CEA Lifted: Not reported Dead Notice: Not reported

R75 ESE 1/4-1/2 0.500 mi. 2638 ft.	NE STATE & 7TH STREETS STATE ST & 7TH ST CAMDEN CITY, NJ	NJ SHWS	S118167962 N/A
---	---	----------------	---------------------------------

Relative: Higher	SHWS: Site ID: 129385 Status: Active
Actual: 19 ft.	Home Owner: No PI Number: 265220 Detail As Of April 2012: X Coord Site: Not reported X Coord PI: Not reported Y Coord Site: Not reported Y Coord PI: Not reported

R76 ESE 1/4-1/2 0.500 mi. 2638 ft.	NE STATE & 7TH STREETS NE STATE & 7TH STS CAMDEN CITY, NJ	NJ LUST	S118353223 N/A
---	--	----------------	---------------------------------

Relative: Higher	LUST: Case ID: 265220 Activity Number: LSR100002
Actual: 19 ft.	

Map ID
Direction
Distance
Elevation

MAP FINDINGS

Site

Database(s)

EDR ID Number
EPA ID Number

<p>R77 ESE 1/4-1/2 0.500 mi. 2638 ft.</p> <p>Relative: Higher</p> <p>Actual: 19 ft.</p>	<p>7TH STREET POLICE STATION NE STATE & 7TH STREETS CAMDEN CITY, NJ 08102</p> <p>Site 3 of 4 in cluster R</p> <p>BROWNFIELDS:</p> <p>Price: Not reported</p> <p>Assessed Value: Less than \$250,000</p> <p>Property Size: Less than .25</p> <p>Annual Taxes: Not reported</p> <p>Representative Address: Not reported</p> <p>Representative City/State/Zip: Not reported</p> <p>Submitter Name: Not reported</p> <p>Submitter Address1: Not reported</p> <p>Submitter Address2: Not reported</p> <p>Submitter City: Not reported</p> <p>Submitter State: Not reported</p> <p>Submitter Zip: Not reported</p> <p>Submitter Email: Not reported</p> <p>Submitter Phone: Not reported</p> <p>Transaction Type: Not reported</p> <p>Transfer Type: Not reported</p> <p>Site Number: 1524</p> <p>X Coordinate: Not reported</p> <p>Y Coordinate: Not reported</p> <p>Coord: 0:0</p> <p>AutID: Not reported</p> <p>Ownership Type: Public</p> <p>Ownership: Municipality</p> <p>PStatus: Incomplete</p> <p>PI Number: Not reported</p> <p>Owner Name: Not reported</p> <p>Owner Address + Owner Street: City Hall, room 109</p> <p>Owner City: Camden</p> <p>Owner State: NJ</p> <p>Owner Zip Code: 08101</p> <p>Owner County: Not reported</p> <p>Owner Phone: 9999999999</p> <p>Owner Fax: 9999999999</p> <p>Owner Email: chlyons@ci.camden.nj.us</p> <p>Owner Organization: City of Camden</p> <p>Authorized Representative: Charles Lyons</p> <p>Auth Rep Relation to Owner: City</p> <p>Municipal Contact Name: Charles Lyons</p> <p>Municipal Contact Street: City Hall, room 109</p> <p>Municipal Contact City: Camden</p> <p>Municipal Contact State: NJ</p> <p>Municipal Contact Zip Code: 08101</p> <p>Municipal Contact Phone: 8567577619</p> <p>Municipal Contact Fax: 8567577634</p> <p>Municipal Contact Email: chlyons@ci.camden.nj.us</p> <p>Department: Department of Division & Planning</p> <p>Municipal Contact Title: Chief of Planning-Division of Planning</p> <p>Contact Relation to Owner: Not reported</p> <p>Current Zoning: Residential</p> <p>Proposed Zoning: Not reported</p> <p>Copy of Title Insurance: Not reported</p> <p>Municode: Not reported</p>	<p>NJ BROWNFIELDS</p>	<p>S110746445 N/A</p>
--	--	------------------------------	---

MAP FINDINGS

Map ID
 Direction
 Distance
 Elevation

Site

Database(s)

EDR ID Number
 EPA ID Number

7TH STREET POLICE STATION (Continued)

S110746445

Block:	777
Lot:	2
Development Plan Completed:	Unknown
Market Study Completed:	Unknown
Current Activity:	Inactive (out of use)
Current Operations:	Not reported
Prior Operations:	Not reported
Deed Restrictions:	No
Easements:	Unknown
Buildings:	0
Condition of Buildings:	Not reported
Square Footage:	Not reported
Total Buildable Space:	Not reported
Lease Price:	Not reported
Tax Certificate:	No
Tax Lien:	Unknown
Other Liens/Judgements:	Unknown
Traffic Study:	No
Road Access:	2-Lane
Waterfront Access:	Yes
Airport Access:	Yes
Public Transportation Access:	Yes
Major Highway Name:	Interstate 76
Major Highway Interchange:	2
Major Highway Miles Away:	1.8
Local Highway Name:	Interstate 676
Local Highway Interchange:	3
Local Highway Miles Away:	<1
Rail Type:	Commuter
Rail Name:	PATCO
Rail Station:	Broadway
Rail Miles Away:	Not reported
Public Water:	Yes
Electric:	Yes
Gas:	Yes
Public Sewer:	Yes
Telephone:	Yes
Cable:	Yes
Fiber Optics:	Yes
Wetlands:	Unknown
Sensitive Ecosystems/Habitats:	Unknown
Endangered Species:	Unknown
Historic/Archeological Site:	Unknown
100 Year Flood Plain:	Unknown
500 Year Flood Plain:	Unknown
Environmental Report Copies:	Unknown
List Containing Site:	Not reported
Preliminary Assessment:	Unknown
Site Investigation:	Unknown
Remedial Investigation:	Unknown
Remedial Action Workplan:	Unknown
Voluntary Cleanup Program:	Unknown
Environmental Litigation:	Unknown
Remediation In Progress:	Unknown
Remediation Estimated Complete Date:	Not reported
Regulatory sign-off:	Unknown
Regulatory Sign-Off Description:	Not reported

MAP FINDINGS

Map ID
 Direction
 Distance
 Elevation

Site

Database(s)

EDR ID Number
 EPA ID Number

7TH STREET POLICE STATION (Continued)

S110746445

Other Incentives: No
 Low Interest Rates: No
 HDSRF Grants: No
 TIF: No
 HDSRF Loans: No
 USA Loans: No
 USA Grants: No
 Designated Redevelopment Area: No
 Environmental Opportunity Zone: No
 Tax Rebate or Abatement: No
 Empowerment Zone (Federal): No
 Urban Coordinating Council Neighborhood: No
 Enterprise Community (Federal): No
 Urban Enterprise Zone: No
 Additional Comments: Not reported
 County_int_FK: 4
 Municipality_int_FK: 141
 Planning Area Designation: Not reported
 Authorized Representative Email: Not reported
 Authorized Representative Phone: 9999999999
 General Comments: This property is in a great location near Interstates 76 and 676.

R78
ESE
1/4-1/2
0.500 mi.
2638 ft.

7TH STREET POLICE STATION
NE STATE ST @ 7TH ST
CAMDEN, NJ 08101
Site 4 of 4 in cluster R

NJ VCP S106762300
N/A

Relative:
Higher

VCP:
 Incident Number: 02-12-20-0037-46
 MOA Execution Date: 12/31/2002
 Type Of Vcp File: HISTORICAL
 Pi Number: Not reported
 Case Type(Case Type): Not reported
 Case Contact: Department Not reported
 Case Contact Name: Not reported
 Case Contact: Organization City of Camden City Hall
 Case Contact: Address: Line1 Not reported
 Case Contact: Address: Line2 Not reported
 Case Contact: Address: Line3 Not reported
 Case Contact City,St,Zip: Not reported

Actual:
19 ft.

S79
South
1/2-1
0.502 mi.
2650 ft.

MARTIN MARIETTA CORP
FRONT & COOPER ST
CAMDEN, NJ 8102
Site 1 of 2 in cluster S

SEMS-ARCHIVE 1000145845
CORRACTS NJD002342517
RCRA-TSDF
RCRA NonGen / NLR
ICIS
US AIRS
NY MANIFEST

Relative:
Lower

SEMS-ARCHIVE:
 Site ID: 200184
 EPA ID: NJD002342517
 Federal Facility: N
 NPL: Not on the NPL
 Non NPL Status: NFRAP-Site does not qualify for the NPL based on existing information

Actual:
9 ft.

Map ID
Direction
Distance
Elevation

MAP FINDINGS

Site

Database(s)

EDR ID Number
EPA ID Number

MARTIN MARIETTA CORP (Continued)**1000145845****Following information was gathered from the prior CERCLIS update completed in 10/2013:**

Site ID: 0200184
Federal Facility: Not a Federal Facility
NPL Status: Not on the NPL
Non NPL Status: NFRAP-Site does not qualify for the NPL based on existing information

CERCLIS-NFRAP Site Alias Name(s):

Alias Name: RCA CORP
Alias Address: SECOND & COOPER STS
CAMDEN, NJ 08102

Alias Name: RCA CORP /CAMDEN PLANT
Alias Address: Not reported
CAMDEN, NJ

Alias Name: GE AEROSPACE CSSD GCSD
Alias Address: Not reported
NJ

CERCLIS-NFRAP Assessment History:

Action: DISCOVERY
Date Started: / /
Date Completed: 06/01/81
Priority Level: Not reported

Action: ARCHIVE SITE
Date Started: / /
Date Completed: 09/01/84
Priority Level: Not reported

Action: PRELIMINARY ASSESSMENT
Date Started: 07/01/84
Date Completed: 09/01/84
Priority Level: NFRAP-Site does not qualify for the NPL based on existing information

CORRACTS:

EPA ID: NJD002342517
EPA Region: 2
Area Name: SITEWIDE
Actual Date: 19930908
Action: CA050 - RFA Completed
NAICS Code(s): 33429 334412 335999 337129
Other Communications Equipment Manufacturing
Bare Printed Circuit Board Manufacturing
All Other Miscellaneous Electrical Equipment and Component
Manufacturing
Wood Television, Radio, and Sewing Machine Cabinet Manufacturing
Original schedule date: Not reported
Schedule end date: Not reported

EPA ID: NJD002342517
EPA Region: 2
Area Name: SITEWIDE
Actual Date: 19931112

Map ID
Direction
Distance
Elevation

MAP FINDINGS

Site

Database(s)

EDR ID Number
EPA ID Number

MARTIN MARIETTA CORP (Continued)

1000145845

Action: CA075LO - CA Prioritization, Facility or area was assigned a low corrective action priority
 NAICS Code(s): 33429 334412 335999 337129
 Other Communications Equipment Manufacturing
 Bare Printed Circuit Board Manufacturing
 All Other Miscellaneous Electrical Equipment and Component Manufacturing
 Wood Television, Radio, and Sewing Machine Cabinet Manufacturing
 Original schedule date: Not reported
 Schedule end date: Not reported

RCRA-TSDF:

Date form received by agency: 01/01/2007
 Facility name: MARTIN MARIETTA CORP
 Facility address: FRONT & COOPER ST
 CAMDEN, NJ 08102
 EPA ID: NJD002342517
 Contact: Not reported
 Contact address: FRONT & COOPER ST
 CAMDEN, NJ 08102
 Contact country: US
 Contact telephone: Not reported
 Contact email: Not reported
 EPA Region: 02
 Land type: Facility is not located on Indian land. Additional information is not known.
 Classification: TSDF
 Description: Handler is engaged in the treatment, storage or disposal of hazardous waste
 Classification: Non-Generator
 Description: Handler: Non-Generators do not presently generate hazardous waste

Owner/Operator Summary:

Owner/operator name: MARTIN MARIETTA CORP
 Owner/operator address: FRONT & COOPER ST
 CAMDEN, NJ 08102
 Owner/operator country: US
 Owner/operator telephone: (609) 338-2535
 Legal status: Private
 Owner/Operator Type: Owner
 Owner/Op start date: Not reported
 Owner/Op end date: Not reported

Owner/operator name: RCA CORPORATION
 Owner/operator address: 30 ROCKEFELLER PLAZA
 OPERCITY, NY 99999
 Owner/operator country: US
 Owner/operator telephone: (212) 621-6000
 Legal status: Private
 Owner/Operator Type: Operator
 Owner/Op start date: Not reported
 Owner/Op end date: Not reported

Handler Activities Summary:

U.S. importer of hazardous waste: No
 Mixed waste (haz. and radioactive): No
 Recycler of hazardous waste: No

Map ID
Direction
Distance
Elevation

MAP FINDINGS

Site

Database(s)

EDR ID Number
EPA ID Number

MARTIN MARIETTA CORP (Continued)

1000145845

Transporter of hazardous waste: No
 Treater, storer or disposer of HW: No
 Underground injection activity: No
 On-site burner exemption: No
 Furnace exemption: No
 Used oil fuel burner: No
 Used oil processor: No
 User oil refiner: No
 Used oil fuel marketer to burner: No
 Used oil Specification marketer: No
 Used oil transfer facility: No
 Used oil transporter: No

Historical Generators:

Date form received by agency: 01/01/2006
 Site name: MARTIN MARIETTA CORP
 Classification: Not a generator, verified

. Waste code: NONE
 . Waste name: None

Date form received by agency: 02/22/1994
 Site name: MARTIN MATIETTA CORPORATION
 Classification: Large Quantity Generator

Date form received by agency: 05/05/1993
 Site name: MARTIN MARIETTA CORP
 Classification: Small Quantity Generator

. Waste code: D000
 . Waste name: Not Defined

. Waste code: D001
 . Waste name: IGNITABLE WASTE

. Waste code: D002
 . Waste name: CORROSIVE WASTE

. Waste code: D003
 . Waste name: REACTIVE WASTE

. Waste code: F001
 . Waste name: THE FOLLOWING SPENT HALOGENATED SOLVENTS USED IN DEGREASING: TETRACHLOROETHYLENE, TRICHLOROETHYLENE, METHYLENE CHLORIDE, 1,1,1-TRICHLOROETHANE, CARBON TETRACHLORIDE AND CHLORINATED FLUOROCARBONS; ALL SPENT SOLVENT MIXTURES/BLENDS USED IN DEGREASING CONTAINING, BEFORE USE, A TOTAL OF TEN PERCENT OR MORE (BY VOLUME) OF ONE OR MORE OF THE ABOVE HALOGENATED SOLVENTS OR THOSE SOLVENTS LISTED IN F002, F004, AND F005; AND STILL BOTTOMS FROM THE RECOVERY OF THESE SPENT SOLVENTS AND SPENT SOLVENT MIXTURES.

. Waste code: F002
 . Waste name: THE FOLLOWING SPENT HALOGENATED SOLVENTS: TETRACHLOROETHYLENE, METHYLENE CHLORIDE, TRICHLOROETHYLENE, 1,1,1-TRICHLOROETHANE, CHLOROBENZENE, 1,1,2-TRICHLORO-1,2,2-TRIFLUOROETHANE, ORTHO-DICHLOROBENZENE, TRICHLOROFLUOROMETHANE, AND 1,1,2, TRICHLOROETHANE; ALL SPENT SOLVENT MIXTURES/BLENDS CONTAINING, BEFORE

Map ID
Direction
Distance
Elevation

MAP FINDINGS

Site

Database(s)

EDR ID Number
EPA ID Number

MARTIN MARIETTA CORP (Continued)

1000145845

USE, A TOTAL OF TEN PERCENT OR MORE (BY VOLUME) OF ONE OR MORE OF THE ABOVE HALOGENATED SOLVENTS OR THOSE SOLVENTS LISTED IN F001, F004, AND F005; AND STILL BOTTOMS FROM THE RECOVERY OF THESE SPENT SOLVENTS AND SPENT SOLVENT MIXTURES.

- . Waste code: F003
- . Waste name: THE FOLLOWING SPENT NONHALOGENATED SOLVENTS: XYLENE, ACETONE, ETHYL ACETATE, ETHYL BENZENE, ETHYL ETHER, METHYL ISOBUTYL KETONE, N-BUTYL ALCOHOL, CYCLOHEXANONE, AND METHANOL; ALL SPENT SOLVENT MIXTURES/BLENDS CONTAINING, BEFORE USE, ONLY THE ABOVE SPENT NONHALOGENATED SOLVENTS; AND ALL SPENT SOLVENT MIXTURES/BLENDS CONTAINING, BEFORE USE, ONE OR MORE OF THE ABOVE NONHALOGENATED SOLVENTS, AND A TOTAL OF TEN PERCENT OR MORE (BY VOLUME) OF ONE OR MORE OF THOSE SOLVENTS LISTED IN F001, F002, F004, AND F005; AND STILL BOTTOMS FROM THE RECOVERY OF THESE SPENT SOLVENTS AND SPENT SOLVENT MIXTURES.
- . Waste code: F005
- . Waste name: THE FOLLOWING SPENT NONHALOGENATED SOLVENTS: TOLUENE, METHYL ETHYL KETONE, CARBON DISULFIDE, ISOBUTANOL, PYRIDINE, BENZENE, 2-ETHOXYETHANOL, AND 2-NITROPROPANE; ALL SPENT SOLVENT MIXTURES/BLENDS CONTAINING, BEFORE USE, A TOTAL OF TEN PERCENT OR MORE (BY VOLUME) OF ONE OR MORE OF THE ABOVE NONHALOGENATED SOLVENTS OR THOSE SOLVENTS LISTED IN F001, F002, OR F004; AND STILL BOTTOMS FROM THE RECOVERY OF THESE SPENT SOLVENTS AND SPENT SOLVENT MIXTURES.
- . Waste code: F006
- . Waste name: WASTEWATER TREATMENT SLUDGES FROM ELECTROPLATING OPERATIONS, EXCEPT FROM THE FOLLOWING PROCESSES: (1) SULFURIC ACID ANODIZING OF ALUMINUM; (2) TIN PLATING ON CARBON STEEL; (3) ZINC PLATING (SEGREGATED BASIS) ON CARBON STEEL; (4) ALUMINUM OR ZINC-ALUMINUM PLATING ON CARBON STEEL; (5) CLEANING/STRIPPING ASSOCIATED WITH TIN, ZINC, AND ALUMINUM PLATING ON CARBON STEEL; AND (6) CHEMICAL ETCHING AND MILLING OF ALUMINUM.
- . Waste code: F007
- . Waste name: SPENT CYANIDE PLATING BATH SOLUTIONS FROM ELECTROPLATING OPERATIONS.
- . Waste code: F008
- . Waste name: PLATING BATH RESIDUES FROM THE BOTTOM OF PLATING BATHS FROM ELECTROPLATING OPERATIONS IN WHICH CYANIDES ARE USED IN THE PROCESS.
- . Waste code: F009
- . Waste name: SPENT STRIPPING AND CLEANING BATH SOLUTIONS FROM ELECTROPLATING OPERATIONS IN WHICH CYANIDES ARE USED IN THE PROCESS.
- . Waste code: F010
- . Waste name: QUENCHING BATH RESIDUES FROM OIL BATHS FROM METAL HEAT TREATING OPERATIONS IN WHICH CYANIDES ARE USED IN THE PROCESS.
- . Waste code: F011
- . Waste name: SPENT CYANIDE SOLUTIONS FROM SLAT BATH POT CLEANING FROM METAL HEAT TREATING OPERATIONS.
- . Waste code: F012
- . Waste name: QUENCHING WASTEWATER TREATMENT SLUDGES FROM METAL HEAT TREATING OPERATIONS IN WHICH CYANIDES ARE USED IN THE PROCESS.

Map ID
Direction
Distance
Elevation

MAP FINDINGS

Site

Database(s)

EDR ID Number
EPA ID Number

MARTIN MARIETTA CORP (Continued)

1000145845

. Waste code: F017
. Waste name: Not Defined

. Waste code: P030
. Waste name: CYANIDES (SOLUBLE CYANIDE SALTS), NOT OTHERWISE SPECIFIED

. Waste code: P105
. Waste name: SODIUM AZIDE

. Waste code: P122
. Waste name: ZINC PHOSPHIDE ZN3P2, WHEN PRESENT AT CONCENTRATIONS GREATER THAN 10% (R,T)

. Waste code: U002
. Waste name: 2-PROPANONE (I) (OR) ACETONE (I)

. Waste code: U108
. Waste name: 1,4-DIETHYLENEOXIDE (OR) 1,4-DIOXANE

. Waste code: U112
. Waste name: ACETIC ACID, ETHYL ESTER (I) (OR) ETHYL ACETATE (I)

. Waste code: U122
. Waste name: FORMALDEHYDE

. Waste code: U134
. Waste name: HYDROFLUORIC ACID (C,T) (OR) HYDROGEN FLUORIDE (C,T)

. Waste code: U135
. Waste name: HYDROGEN SULFIDE (OR) HYDROGEN SULFIDE H2S

. Waste code: U151
. Waste name: MERCURY

. Waste code: U154
. Waste name: METHANOL (I) (OR) METHYL ALCOHOL (I)

. Waste code: U201
. Waste name: 1,3-BENZENEDIOL (OR) RESORCINOL

. Waste code: U226
. Waste name: ETHANE, 1,1,1-TRICHLORO- (OR) METHYL CHLOROFORM

. Waste code: U239
. Waste name: BENZENE, DIMETHYL- (I,T) (OR) XYLENE (I)

. Waste code: X001
. Waste name: WASTE OILS

. Waste code: X002
. Waste name: POLYCHLORINATED BIPHENOLS (PCBs)

. Waste code: X003
. Waste name: OTHER STATE REGULATED WASTES [i.e., DIESEL FUEL, GASOLINE AND HOME HEATING OIL]

Date form received by agency: 02/27/1992

Map ID
Direction
Distance
Elevation

MAP FINDINGS

Site

Database(s)

EDR ID Number
EPA ID Number

MARTIN MARIETTA CORP (Continued)

1000145845

Site name: GENERAL ELECTRIC COMPANY
Classification: Large Quantity Generator

Date form received by agency: 04/30/1990

Site name: GE AEROSPACE/CSSD-GCSD
Classification: Large Quantity Generator

Date form received by agency: 11/19/1980

Site name: MARTIN MARIETTA CORP
Classification: Not a generator, verified

. Waste code: D001
. Waste name: IGNITABLE WASTE

. Waste code: D002
. Waste name: CORROSIVE WASTE

. Waste code: F001
. Waste name: THE FOLLOWING SPENT HALOGENATED SOLVENTS USED IN DEGREASING: TETRACHLOROETHYLENE, TRICHLORETHYLENE, METHYLENE CHLORIDE, 1,1,1-TRICHLOROETHANE, CARBON TETRACHLORIDE AND CHLORINATED FLUOROCARBONS; ALL SPENT SOLVENT MIXTURES/BLENDS USED IN DEGREASING CONTAINING, BEFORE USE, A TOTAL OF TEN PERCENT OR MORE (BY VOLUME) OF ONE OR MORE OF THE ABOVE HALOGENATED SOLVENTS OR THOSE SOLVENTS LISTED IN F002, F004, AND F005; AND STILL BOTTOMS FROM THE RECOVERY OF THESE SPENT SOLVENTS AND SPENT SOLVENT MIXTURES.

. Waste code: F002
. Waste name: THE FOLLOWING SPENT HALOGENATED SOLVENTS: TETRACHLOROETHYLENE, METHYLENE CHLORIDE, TRICHLOROETHYLENE, 1,1,1-TRICHLOROETHANE, CHLOROBENZENE, 1,1,2-TRICHLORO-1,2,2-TRIFLUOROETHANE, ORTHO-DICHLOROBENZENE, TRICHLOROFLUOROMETHANE, AND 1,1,2, TRICHLOROETHANE; ALL SPENT SOLVENT MIXTURES/BLENDS CONTAINING, BEFORE USE, A TOTAL OF TEN PERCENT OR MORE (BY VOLUME) OF ONE OR MORE OF THE ABOVE HALOGENATED SOLVENTS OR THOSE SOLVENTS LISTED IN F001, F004, AND F005; AND STILL BOTTOMS FROM THE RECOVERY OF THESE SPENT SOLVENTS AND SPENT SOLVENT MIXTURES.

. Waste code: F003
. Waste name: THE FOLLOWING SPENT NONHALOGENATED SOLVENTS: XYLENE, ACETONE, ETHYL ACETATE, ETHYL BENZENE, ETHYL ETHER, METHYL ISOBUTYL KETONE, N-BUTYL ALCOHOL, CYCLOHEXANONE, AND METHANOL; ALL SPENT SOLVENT MIXTURES/BLENDS CONTAINING, BEFORE USE, ONLY THE ABOVE SPENT NONHALOGENATED SOLVENTS; AND ALL SPENT SOLVENT MIXTURES/BLENDS CONTAINING, BEFORE USE, ONE OR MORE OF THE ABOVE NONHALOGENATED SOLVENTS, AND A TOTAL OF TEN PERCENT OR MORE (BY VOLUME) OF ONE OR MORE OF THOSE SOLVENTS LISTED IN F001, F002, F004, AND F005; AND STILL BOTTOMS FROM THE RECOVERY OF THESE SPENT SOLVENTS AND SPENT SOLVENT MIXTURES.

. Waste code: F005
. Waste name: THE FOLLOWING SPENT NONHALOGENATED SOLVENTS: TOLUENE, METHYL ETHYL KETONE, CARBON DISULFIDE, ISOBUTANOL, PYRIDINE, BENZENE, 2-ETHOXYETHANOL, AND 2-NITROPROPANE; ALL SPENT SOLVENT MIXTURES/BLENDS CONTAINING, BEFORE USE, A TOTAL OF TEN PERCENT OR MORE (BY VOLUME) OF ONE OR MORE OF THE ABOVE NONHALOGENATED SOLVENTS OR THOSE SOLVENTS LISTED IN F001, F002, OR F004; AND STILL BOTTOMS FROM THE RECOVERY OF

Map ID
Direction
Distance
Elevation

MAP FINDINGS

Site

Database(s)

EDR ID Number
EPA ID Number

MARTIN MARIETTA CORP (Continued)**1000145845**

THESE SPENT SOLVENTS AND SPENT SOLVENT MIXTURES.

- . Waste code: F007
- . Waste name: SPENT CYANIDE PLATING BATH SOLUTIONS FROM ELECTROPLATING OPERATIONS.

- . Waste code: F008
- . Waste name: PLATING BATH RESIDUES FROM THE BOTTOM OF PLATING BATHS FROM ELECTROPLATING OPERATIONS IN WHICH CYANIDES ARE USED IN THE PROCESS.

- . Waste code: F009
- . Waste name: SPENT STRIPPING AND CLEANING BATH SOLUTIONS FROM ELECTROPLATING OPERATIONS IN WHICH CYANIDES ARE USED IN THE PROCESS.

- . Waste code: F010
- . Waste name: QUENCHING BATH RESIDUES FROM OIL BATHS FROM METAL HEAT TREATING OPERATIONS IN WHICH CYANIDES ARE USED IN THE PROCESS.

- . Waste code: F011
- . Waste name: SPENT CYANIDE SOLUTIONS FROM SLAT BATH POT CLEANING FROM METAL HEAT TREATING OPERATIONS.

- . Waste code: F012
- . Waste name: QUENCHING WASTEWATER TREATMENT SLUDGES FROM METAL HEAT TREATING OPERATIONS IN WHICH CYANIDES ARE USED IN THE PROCESS.

- . Waste code: F017
- . Waste name: Not Defined

- . Waste code: P030
- . Waste name: CYANIDES (SOLUBLE CYANIDE SALTS), NOT OTHERWISE SPECIFIED

- . Waste code: U002
- . Waste name: 2-PROPANONE (I) (OR) ACETONE (I)

- . Waste code: U154
- . Waste name: METHANOL (I) (OR) METHYL ALCOHOL (I)

- . Waste code: U226
- . Waste name: ETHANE, 1,1,1-TRICHLORO- (OR) METHYL CHLOROFORM

- . Waste code: X001
- . Waste name: WASTE OILS

Corrective Action Summary:

- Event date: 09/08/1993
- Event: RFA Completed

- Event date: 11/12/1993
- Event: CA Prioritization, Facility or area was assigned a low corrective action priority.

Facility Has Received Notices of Violations:

- Regulation violated: Not reported
- Area of violation: Generators - General
- Date violation determined: 06/25/1993
- Date achieved compliance: 07/14/1993

Map ID
Direction
Distance
Elevation

MAP FINDINGS

Site

Database(s)

EDR ID Number
EPA ID Number

MARTIN MARIETTA CORP (Continued)

1000145845

Violation lead agency: State
Enforcement action: WRITTEN INFORMAL
Enforcement action date: 06/25/1993
Enf. disposition status: Not reported
Enf. disp. status date: Not reported
Enforcement lead agency: State
Proposed penalty amount: Not reported
Final penalty amount: Not reported
Paid penalty amount: Not reported

Regulation violated: Not reported
Area of violation: Generators - General
Date violation determined: 12/12/1990
Date achieved compliance: 01/11/1991
Violation lead agency: State
Enforcement action: WRITTEN INFORMAL
Enforcement action date: 12/12/1990
Enf. disposition status: Not reported
Enf. disp. status date: Not reported
Enforcement lead agency: State
Proposed penalty amount: Not reported
Final penalty amount: Not reported
Paid penalty amount: Not reported

Regulation violated: Not reported
Area of violation: Generators - General
Date violation determined: 02/03/1989
Date achieved compliance: 03/20/1989
Violation lead agency: EPA
Enforcement action: WRITTEN INFORMAL
Enforcement action date: 02/25/1989
Enf. disposition status: Not reported
Enf. disp. status date: Not reported
Enforcement lead agency: EPA
Proposed penalty amount: Not reported
Final penalty amount: Not reported
Paid penalty amount: Not reported

Regulation violated: Not reported
Area of violation: Generators - General
Date violation determined: 01/27/1987
Date achieved compliance: 01/28/1987
Violation lead agency: State
Enforcement action: WRITTEN INFORMAL
Enforcement action date: 01/27/1987
Enf. disposition status: Not reported
Enf. disp. status date: Not reported
Enforcement lead agency: State
Proposed penalty amount: Not reported
Final penalty amount: Not reported
Paid penalty amount: Not reported

Regulation violated: Not reported
Area of violation: Generators - General
Date violation determined: 08/19/1985
Date achieved compliance: 07/07/1987
Violation lead agency: State

Map ID
 Direction
 Distance
 Elevation

MAP FINDINGS

Site

Database(s)

EDR ID Number
 EPA ID Number

MARTIN MARIETTA CORP (Continued)

1000145845

Enforcement action: Not reported
 Enforcement action date: Not reported
 Enf. disposition status: Not reported
 Enf. disp. status date: Not reported
 Enforcement lead agency: Not reported
 Proposed penalty amount: Not reported
 Final penalty amount: Not reported
 Paid penalty amount: Not reported

Regulation violated: Not reported
 Area of violation: Generators - General
 Date violation determined: 08/19/1985
 Date achieved compliance: 03/05/1986
 Violation lead agency: State
 Enforcement action: WRITTEN INFORMAL
 Enforcement action date: 02/21/1986
 Enf. disposition status: Not reported
 Enf. disp. status date: Not reported
 Enforcement lead agency: State
 Proposed penalty amount: Not reported
 Final penalty amount: Not reported
 Paid penalty amount: Not reported

Evaluation Action Summary:

Evaluation date: 03/12/1996
 Evaluation: FOCUSED COMPLIANCE INSPECTION
 Area of violation: Not reported
 Date achieved compliance: Not reported
 Evaluation lead agency: State

Evaluation date: 07/29/1993
 Evaluation: NON-FINANCIAL RECORD REVIEW
 Area of violation: Generators - General
 Date achieved compliance: 07/14/1993
 Evaluation lead agency: State

Evaluation date: 06/25/1993
 Evaluation: COMPLIANCE EVALUATION INSPECTION ON-SITE
 Area of violation: Generators - General
 Date achieved compliance: 07/14/1993
 Evaluation lead agency: State

Evaluation date: 01/11/1991
 Evaluation: COMPLIANCE SCHEDULE EVALUATION
 Area of violation: Not reported
 Date achieved compliance: Not reported
 Evaluation lead agency: State

Evaluation date: 12/12/1990
 Evaluation: COMPLIANCE EVALUATION INSPECTION ON-SITE
 Area of violation: Generators - General
 Date achieved compliance: 01/11/1991
 Evaluation lead agency: State

Evaluation date: 02/03/1989
 Evaluation: COMPLIANCE EVALUATION INSPECTION ON-SITE
 Area of violation: Generators - General

Map ID
Direction
Distance
Elevation

MAP FINDINGS

Site

Database(s)

EDR ID Number
EPA ID Number

MARTIN MARIETTA CORP (Continued)

1000145845

Date achieved compliance: 03/20/1989
Evaluation lead agency: EPA

Evaluation date: 03/21/1988
Evaluation: COMPLIANCE EVALUATION INSPECTION ON-SITE
Area of violation: Not reported
Date achieved compliance: Not reported
Evaluation lead agency: State

Evaluation date: 03/21/1988
Evaluation: NON-FINANCIAL RECORD REVIEW
Area of violation: Not reported
Date achieved compliance: Not reported
Evaluation lead agency: State

Evaluation date: 09/03/1987
Evaluation: COMPLIANCE EVALUATION INSPECTION ON-SITE
Area of violation: Not reported
Date achieved compliance: Not reported
Evaluation lead agency: EPA Contractor/Grantee

Evaluation date: 01/27/1987
Evaluation: NON-FINANCIAL RECORD REVIEW
Area of violation: Generators - General
Date achieved compliance: 01/28/1987
Evaluation lead agency: State

Evaluation date: 08/27/1986
Evaluation: NON-FINANCIAL RECORD REVIEW
Area of violation: Not reported
Date achieved compliance: Not reported
Evaluation lead agency: State

Evaluation date: 08/20/1986
Evaluation: FINANCIAL RECORD REVIEW
Area of violation: Not reported
Date achieved compliance: Not reported
Evaluation lead agency: State

Evaluation date: 02/10/1986
Evaluation: NON-FINANCIAL RECORD REVIEW
Area of violation: Not reported
Date achieved compliance: Not reported
Evaluation lead agency: State

Evaluation date: 08/19/1985
Evaluation: COMPLIANCE EVALUATION INSPECTION ON-SITE
Area of violation: Generators - General
Date achieved compliance: 07/07/1987
Evaluation lead agency: State

Evaluation date: 08/19/1985
Evaluation: COMPLIANCE EVALUATION INSPECTION ON-SITE
Area of violation: Generators - General
Date achieved compliance: 03/05/1986
Evaluation lead agency: State

Map ID
Direction
Distance
Elevation

MAP FINDINGS

Site

Database(s)

EDR ID Number
EPA ID Number

MARTIN MARIETTA CORP (Continued)

1000145845

Evaluation date: 02/10/1985
Evaluation: NON-FINANCIAL RECORD REVIEW
Area of violation: Not reported
Date achieved compliance: Not reported
Evaluation lead agency: State

Evaluation date: 01/24/1984
Evaluation: NON-FINANCIAL RECORD REVIEW
Area of violation: Not reported
Date achieved compliance: Not reported
Evaluation lead agency: State

Evaluation date: 01/09/1984
Evaluation: NON-FINANCIAL RECORD REVIEW
Area of violation: Not reported
Date achieved compliance: Not reported
Evaluation lead agency: State

Evaluation date: 01/04/1984
Evaluation: NON-FINANCIAL RECORD REVIEW
Area of violation: Not reported
Date achieved compliance: Not reported
Evaluation lead agency: State

ICIS:

Enforcement Action ID: NJ000A0000340070000700015
FRS ID: 110002467795
Action Name: GENERAL ELECTRIC COMPANY 340070000700015
Facility Name: GENERAL ELECTRIC COMPANY
Facility Address: FRONT & COOPER STREET
CAMDEN, NJ 08102

Enforcement Action Type: Administrative Order
Facility County: CAMDEN
Program System Acronym: AIR
Enforcement Action Forum Desc: Administrative - Formal
EA Type Code: SCAAO
Facility SIC Code: 3679
Federal Facility ID: Not reported
Latitude in Decimal Degrees: 39.7738
Longitude in Decimal Degrees: -74.8939
Permit Type Desc: Not reported
Program System Acronym: NJ0000003400700007
Facility NAICS Code: 334290
Tribal Land Code: Not reported

Enforcement Action ID: NJ000A0000340070000700010
FRS ID: 110002467795
Action Name: GENERAL ELECTRIC COMPANY 340070000700010
Facility Name: GENERAL ELECTRIC COMPANY
Facility Address: FRONT & COOPER STREET
CAMDEN, NJ 08102

Enforcement Action Type: Administrative Order
Facility County: CAMDEN
Program System Acronym: AIR
Enforcement Action Forum Desc: Administrative - Formal
EA Type Code: SCAAO
Facility SIC Code: 3679
Federal Facility ID: Not reported

Map ID
Direction
Distance
Elevation

MAP FINDINGS

Site

Database(s)

EDR ID Number
EPA ID Number

MARTIN MARIETTA CORP (Continued)

1000145845

Latitude in Decimal Degrees: 39.7738
Longitude in Decimal Degrees: -74.8939
Permit Type Desc: Not reported
Program System Acronym: NJ0000003400700007
Facility NAICS Code: 334290
Tribal Land Code: Not reported

US AIRS MINOR:

Envid: 1000145845
Region Code: 02
Programmatic ID: AIR NJ0000003400700007
Facility Registry ID: 110002467795
D and B Number: Not reported
Primary SIC Code: 3679
NAICS Code: 334290
Default Air Classification Code: MIN
Facility Type of Ownership Code: POF
Air CMS Category Code: Not reported
HPV Status: Not reported

US AIRS MINOR:

Region Code: 02
Programmatic ID: AIR NJ0000003400700007
Facility Registry ID: 110002467795
Air Operating Status Code: OPR
Default Air Classification Code: MIN
Air Program: State Implementation Plan for National Primary and Secondary Ambient Air Quality Standards
Activity Date: 1978-05-17 00:00:00
Activity Status Date: Not reported
Activity Group: Compliance Monitoring
Activity Type: Inspection/Evaluation
Activity Status: Not reported

Region Code: 02
Programmatic ID: AIR NJ0000003400700007
Facility Registry ID: 110002467795
Air Operating Status Code: OPR
Default Air Classification Code: MIN
Air Program: State Implementation Plan for National Primary and Secondary Ambient Air Quality Standards
Activity Date: 1978-12-12 00:00:00
Activity Status Date: Not reported
Activity Group: Compliance Monitoring
Activity Type: Inspection/Evaluation
Activity Status: Not reported

Region Code: 02
Programmatic ID: AIR NJ0000003400700007
Facility Registry ID: 110002467795
Air Operating Status Code: OPR
Default Air Classification Code: MIN
Air Program: State Implementation Plan for National Primary and Secondary Ambient Air Quality Standards
Activity Date: 1981-03-20 00:00:00
Activity Status Date: Not reported
Activity Group: Compliance Monitoring
Activity Type: Inspection/Evaluation
Activity Status: Not reported

Map ID
Direction
Distance
Elevation

MAP FINDINGS

Site

Database(s)

EDR ID Number
EPA ID Number

MARTIN MARIETTA CORP (Continued)**1000145845**

Region Code: 02
 Programmatic ID: AIR NJ0000003400700007
 Facility Registry ID: 110002467795
 Air Operating Status Code: OPR
 Default Air Classification Code: MIN
 Air Program: State Implementation Plan for National Primary and Secondary Ambient Air Quality Standards
 Activity Date: 1981-06-09 00:00:00
 Activity Status Date: Not reported
 Activity Group: Compliance Monitoring
 Activity Type: Inspection/Evaluation
 Activity Status: Not reported

Region Code: 02
 Programmatic ID: AIR NJ0000003400700007
 Facility Registry ID: 110002467795
 Air Operating Status Code: OPR
 Default Air Classification Code: MIN
 Air Program: State Implementation Plan for National Primary and Secondary Ambient Air Quality Standards
 Activity Date: 1982-11-22 00:00:00
 Activity Status Date: Not reported
 Activity Group: Compliance Monitoring
 Activity Type: Inspection/Evaluation
 Activity Status: Not reported

Region Code: 02
 Programmatic ID: AIR NJ0000003400700007
 Facility Registry ID: 110002467795
 Air Operating Status Code: OPR
 Default Air Classification Code: MIN
 Air Program: State Implementation Plan for National Primary and Secondary Ambient Air Quality Standards
 Activity Date: 1983-08-10 00:00:00
 Activity Status Date: Not reported
 Activity Group: Compliance Monitoring
 Activity Type: Inspection/Evaluation
 Activity Status: Not reported

Region Code: 02
 Programmatic ID: AIR NJ0000003400700007
 Facility Registry ID: 110002467795
 Air Operating Status Code: OPR
 Default Air Classification Code: MIN
 Air Program: State Implementation Plan for National Primary and Secondary Ambient Air Quality Standards
 Activity Date: 1984-09-25 00:00:00
 Activity Status Date: Not reported
 Activity Group: Compliance Monitoring
 Activity Type: Inspection/Evaluation
 Activity Status: Not reported

Region Code: 02
 Programmatic ID: AIR NJ0000003400700007
 Facility Registry ID: 110002467795
 Air Operating Status Code: OPR
 Default Air Classification Code: MIN
 Air Program: State Implementation Plan for National Primary and Secondary Ambient Air Quality Standards
 Activity Date: 1984-12-07 00:00:00
 Activity Status Date: Not reported
 Activity Group: Compliance Monitoring

Map ID
Direction
Distance
Elevation

MAP FINDINGS

Site

Database(s)

EDR ID Number
EPA ID Number

MARTIN MARIETTA CORP (Continued)**1000145845**

Activity Type:	Inspection/Evaluation
Activity Status:	Not reported
Region Code:	02
Programmatic ID:	AIR NJ0000003400700007
Facility Registry ID:	110002467795
Air Operating Status Code:	OPR
Default Air Classification Code:	MIN
Air Program:	State Implementation Plan for National Primary and Secondary Ambient Air Quality Standards
Activity Date:	1985-12-10 00:00:00
Activity Status Date:	Not reported
Activity Group:	Compliance Monitoring
Activity Type:	Inspection/Evaluation
Activity Status:	Not reported
Region Code:	02
Programmatic ID:	AIR NJ0000003400700007
Facility Registry ID:	110002467795
Air Operating Status Code:	OPR
Default Air Classification Code:	MIN
Air Program:	State Implementation Plan for National Primary and Secondary Ambient Air Quality Standards
Activity Date:	1986-12-18 00:00:00
Activity Status Date:	Not reported
Activity Group:	Compliance Monitoring
Activity Type:	Inspection/Evaluation
Activity Status:	Not reported
Region Code:	02
Programmatic ID:	AIR NJ0000003400700007
Facility Registry ID:	110002467795
Air Operating Status Code:	OPR
Default Air Classification Code:	MIN
Air Program:	State Implementation Plan for National Primary and Secondary Ambient Air Quality Standards
Activity Date:	1987-12-22 00:00:00
Activity Status Date:	Not reported
Activity Group:	Compliance Monitoring
Activity Type:	Inspection/Evaluation
Activity Status:	Not reported
Region Code:	02
Programmatic ID:	AIR NJ0000003400700007
Facility Registry ID:	110002467795
Air Operating Status Code:	OPR
Default Air Classification Code:	MIN
Air Program:	State Implementation Plan for National Primary and Secondary Ambient Air Quality Standards
Activity Date:	1988-12-13 00:00:00
Activity Status Date:	Not reported
Activity Group:	Compliance Monitoring
Activity Type:	Inspection/Evaluation
Activity Status:	Not reported
Region Code:	02
Programmatic ID:	AIR NJ0000003400700007
Facility Registry ID:	110002467795
Air Operating Status Code:	OPR
Default Air Classification Code:	MIN
Air Program:	State Implementation Plan for National Primary and Secondary Ambient Air Quality Standards

MAP FINDINGS

Map ID
 Direction
 Distance
 Elevation

Site

Database(s)

EDR ID Number
 EPA ID Number

MARTIN MARIETTA CORP (Continued)

1000145845

Activity Date:	1990-01-17 00:00:00
Activity Status Date:	Not reported
Activity Group:	Compliance Monitoring
Activity Type:	Inspection/Evaluation
Activity Status:	Not reported
Region Code:	02
Programmatic ID:	AIR NJ0000003400700007
Facility Registry ID:	110002467795
Air Operating Status Code:	OPR
Default Air Classification Code:	MIN
Air Program:	State Implementation Plan for National Primary and Secondary Ambient Air Quality Standards
Activity Date:	1991-01-02 00:00:00
Activity Status Date:	Not reported
Activity Group:	Compliance Monitoring
Activity Type:	Inspection/Evaluation
Activity Status:	Not reported
Region Code:	02
Programmatic ID:	AIR NJ0000003400700007
Facility Registry ID:	110002467795
Air Operating Status Code:	OPR
Default Air Classification Code:	MIN
Air Program:	State Implementation Plan for National Primary and Secondary Ambient Air Quality Standards
Activity Date:	1992-01-08 00:00:00
Activity Status Date:	Not reported
Activity Group:	Compliance Monitoring
Activity Type:	Inspection/Evaluation
Activity Status:	Not reported
Region Code:	02
Programmatic ID:	AIR NJ0000003400700007
Facility Registry ID:	110002467795
Air Operating Status Code:	OPR
Default Air Classification Code:	MIN
Air Program:	State Implementation Plan for National Primary and Secondary Ambient Air Quality Standards
Activity Date:	1992-12-16 00:00:00
Activity Status Date:	Not reported
Activity Group:	Compliance Monitoring
Activity Type:	Inspection/Evaluation
Activity Status:	Not reported
Region Code:	02
Programmatic ID:	AIR NJ0000003400700007
Facility Registry ID:	110002467795
Air Operating Status Code:	OPR
Default Air Classification Code:	MIN
Air Program:	State Implementation Plan for National Primary and Secondary Ambient Air Quality Standards
Activity Date:	1994-02-25 00:00:00
Activity Status Date:	Not reported
Activity Group:	Compliance Monitoring
Activity Type:	Inspection/Evaluation
Activity Status:	Not reported
Region Code:	02
Programmatic ID:	AIR NJ0000003400700007
Facility Registry ID:	110002467795

Map ID
Direction
Distance
Elevation

MAP FINDINGS

Site

Database(s)

EDR ID Number
EPA ID Number

MARTIN MARIETTA CORP (Continued)**1000145845**

Air Operating Status Code: OPR
 Default Air Classification Code: MIN
 Air Program: State Implementation Plan for National Primary and Secondary Ambient Air Quality Standards
 Activity Date: 1995-02-24 00:00:00
 Activity Status Date: Not reported
 Activity Group: Compliance Monitoring
 Activity Type: Inspection/Evaluation
 Activity Status: Not reported

Region Code: 02
 Programmatic ID: AIR NJ0000003400700007
 Facility Registry ID: 110002467795
 Air Operating Status Code: OPR
 Default Air Classification Code: MIN
 Air Program: State Implementation Plan for National Primary and Secondary Ambient Air Quality Standards
 Activity Date: 1986-08-26 00:00:00
 Activity Status Date: 1986-08-26 00:00:00
 Activity Group: Enforcement Action
 Activity Type: Administrative - Formal
 Activity Status: Final Order Issued

Region Code: 02
 Programmatic ID: AIR NJ0000003400700007
 Facility Registry ID: 110002467795
 Air Operating Status Code: OPR
 Default Air Classification Code: MIN
 Air Program: State Implementation Plan for National Primary and Secondary Ambient Air Quality Standards
 Activity Date: 1989-02-15 00:00:00
 Activity Status Date: 1989-02-15 00:00:00
 Activity Group: Enforcement Action
 Activity Type: Administrative - Formal
 Activity Status: Final Order Issued

NY MANIFEST:

Country: USA
 EPA ID: NJD002342517
 Facility Status: Not reported
 Location Address 1: FRONT & COOPER ST
 Code: BP
 Location Address 2: Not reported
 Total Tanks: Not reported
 Location City: CAMDEN
 Location State: NJ
 Location Zip: 08102
 Location Zip 4: Not reported

NY MANIFEST:

EPAID: NJD002342517
 Mailing Name: GENERAL ELECTRIC AEROSPACE
 Mailing Contact: TRYTKO EUGENE F MGR PLANT
 Mailing Address 1: FRONT & COOPER STS BLDG 12 2
 Mailing Address 2: Not reported
 Mailing City: CAMDEN
 Mailing State: NJ
 Mailing Zip: 08102
 Mailing Zip 4: Not reported

Map ID
 Direction
 Distance
 Elevation

MAP FINDINGS

Site

Database(s)

EDR ID Number
 EPA ID Number

MARTIN MARIETTA CORP (Continued)

1000145845

Mailing Country: USA
 Mailing Phone: 6093382513

NY MANIFEST:

Document ID: NYB4846356
 Manifest Status: C
 seq: Not reported
 Year: 1993
 Trans1 State ID: TS30447PA
 Trans2 State ID: Not reported
 Generator Ship Date: 11/15/1993
 Trans1 Recv Date: 11/15/1993
 Trans2 Recv Date: / /
 TSD Site Recv Date: 11/16/1993
 Part A Recv Date: 12/03/1993
 Part B Recv Date: 11/26/1993
 Generator EPA ID: NJD002342517
 Trans1 EPA ID: PAD014146179
 Trans2 EPA ID: Not reported
 TSDF ID 1: NYD049836679
 TSDF ID 2: Not reported
 Manifest Tracking Number: Not reported
 Import Indicator: Not reported
 Export Indicator: Not reported
 Discr Quantity Indicator: Not reported
 Discr Type Indicator: Not reported
 Discr Residue Indicator: Not reported
 Discr Partial Reject Indicator: Not reported
 Discr Full Reject Indicator: Not reported
 Manifest Ref Number: Not reported
 Alt Facility RCRA ID: Not reported
 Alt Facility Sign Date: Not reported
 MGMT Method Type Code: Not reported
 Waste Code: F007 - PLATING BATH SOL FM ELECTROPLATING OPER
 Waste Code: Not reported
 Waste Code: Not reported
 Waste Code: Not reported
 Waste Code: Not reported
 Waste Code: Not reported
 Quantity: 15040
 Units: P - Pounds
 Number of Containers: 001
 Container Type: CM - Metal boxes, cases, roll-offs
 Handling Method: L Landfill.
 Specific Gravity: 100

[Click this hyperlink](#) while viewing on your computer to access
 39 additional NY_MANIFEST: record(s) in the EDR Site Report.

Map ID
Direction
Distance
Elevation

MAP FINDINGS

Site

Database(s)

EDR ID Number
EPA ID Number

S80 South 1/2-1 0.502 mi. 2650 ft.	GENERAL ELECTRIC BUILDING 8 FRONT ST & COOPER ST CAMDEN CITY, NJ	NJ SHWS	S109303857 N/A
---	---	----------------	---------------------------------

2650 ft. Site 2 of 2 in cluster S

Relative: Lower	SHWS: Site ID: 47961 Status: Active
Actual: 9 ft.	Home Owner: No PI Number: 16126
	Detail As Of April 2012: X Coord Site: Not reported X Coord PI: Not reported Y Coord Site: Not reported Y Coord PI: Not reported
	Site ID: 47961 Status: Active Home Owner: No PI Number: 280258
	Detail As Of April 2012: X Coord Site: 316563 X Coord PI: 316563 Y Coord Site: 406078 Y Coord PI: 406078

81 SSW 1/2-1 0.516 mi. 2722 ft.	CAMDEN TOWN CENTER COOPER ST & RIVERSIDE DR CAMDEN CITY, NJ	NJ SHWS	S120663072 N/A
--	--	----------------	---------------------------------

Relative: Lower	SHWS: Site ID: 573991 Status: Active
Actual: 9 ft.	Home Owner: No PI Number: 745842
	Detail As Of April 2012: X Coord Site: Not reported X Coord PI: Not reported Y Coord Site: Not reported Y Coord PI: Not reported

82 SSE 1/2-1 0.530 mi. 2799 ft.	RUTGERS THE STATE UNIVERSITY OF NJ 5TH ST & PENN ST CAMDEN CITY, NJ	NJ SHWS	S109303294 N/A
--	--	----------------	---------------------------------

Relative: Higher	SHWS: Site ID: 44193 Status: Active
Actual: 19 ft.	Home Owner: No PI Number: 9205

Detail As Of April 2012:

MAP FINDINGS

Map ID
Direction
Distance
Elevation

Site

Database(s)

EDR ID Number
EPA ID Number

RUTGERS THE STATE UNIVERSITY OF NJ (Continued)

S109303294

X Coord Site: Not reported
X Coord PI: Not reported
Y Coord Site: Not reported
Y Coord PI: Not reported

Site ID: 44193
Status: Closed
Home Owner: No
PI Number: 9205

Detail As Of April 2012:

X Coord Site: Not reported
X Coord PI: Not reported
Y Coord Site: Not reported
Y Coord PI: Not reported

83
SSW
1/2-1
0.554 mi.
2926 ft.

GENERAL ELECTRIC CO
1 MARKET ST
CAMDEN CITY, NJ 08104

NJ SHWS
NJ ENG CONTROLS
NJ NJEMS
NJ Release

S108396080
N/A

Relative:
Lower

SHWS:
Site ID: 81377
Status: Active
Home Owner: No
PI Number: G000012945

Actual:
13 ft.

Detail As Of April 2012:

X Coord Site: 315680
X Coord PI: Not reported
Y Coord Site: 405696
Y Coord PI: Not reported

NJ ENGINEERING CONTROLS:

Site ID: 81377
Pi Number: G000012945
PI Name: GENERAL ELECTRIC VICTOR BLDG #17
Owner Name: ,
DER Filed Date: Not reported
DER Lifted Date: Not reported
Der Deed Usage (si): Not reported
Deed Specific Requirement: Not reported
Deeds Parameter Desc: Not reported
Deeds Depth: Not reported
Comments: Not reported

NJEMS:

Site Id: 81377
Municipality: CAMDEN CITY
Municipality Name From Spatial Overlay: CAMDEN CITY
GNIS Civil Code For Municipality: 885177
Municipal Code (NJ-1040): 0408
X Coord: 315680
Y Coord: 405696
Coord System: NJ STATE PLANE (NAD83) - USFEET
Coord Type: GIS Parcel Centroid
Coord Origin: DEP-GIS

Map ID
Direction
Distance
Elevation

MAP FINDINGS

Site

Database(s)

EDR ID Number
EPA ID Number

GENERAL ELECTRIC CO (Continued)

S108396080

State Standard Numeric Code From Spatial Overlay:	0408
Unique Feature Number For Municipality From Spatial Overlay:	3400710000
Eleven Digit Hydrologic Unit Code From Spatial Overlay):	02040202110
Fourteen Digit Hydrologic Unit Code From Spatial Overlay:	02040202110060
Watershed Management Area Number From Spatial Overlay:	18
Watershed Management Area Name From Spatial Overlay:	Lower Delaware
Water Region Code From Spatial Overlay:	5
Water Region Name From Spatial Overlay:	Lower Delaware
Sub Watershed Name From Overlay:	Cooper River (below Rt 130)
Watershed Name From Spatial Overlay:	Cooper River

NJ Release:

Facility Type:	Residential
Facility Phone:	Not reported
Incident Date:	02/03/2007
Incident Time:	Not reported
TD Log #:	220563
Case Number:	07-02-03-1122-59
Date Received:	02/03/2007
Nature of Incident:	Not reported
Operator:	Not reported
Incident Type:	Other
Incident Location:	VICTOR BUILDING
Location:	Not reported
Other Location:	Not reported
Contact Name:	Not reported
Caller Name:	Not reported
Caller Title:	Not reported
Caller Address:	Not reported
Caller City,St,Zip:	Not reported
Caller Telephone:	Not reported
Substance(s):	Not reported
Substance Type:	Not reported
Substance Identity:	Not reported
CAS Number:	Not reported
A310 Letter:	Not reported
TCPA Chemical:	Not reported
Hazrds Material:	Not reported
COMU:	Not reported
Ref. Code:	Not reported
Amt Released:	Not reported
Contained:	Not reported
Release Type:	Not reported
Release VE:	Not reported
Injuries:	No
Public Exposure:	Yes
Facility Evacuation:	No
Police at Scene:	Yes
Firemen at Scene:	Yes
Contamination of:	Not reported
Receiving Water:	Not reported
Status at Spill:	Not reported
NJ Spill Date:	Not reported
NJ Spill Time:	Not reported
NJ Spill Name:	Not reported
NJ Spill Title:	Not reported
NJ Spill Phone:	Not reported

MAP FINDINGS

Map ID
 Direction
 Distance
 Elevation

Site

Database(s)

EDR ID Number
 EPA ID Number

GENERAL ELECTRIC CO (Continued)

S108396080

Other Date:	Not reported
Other Time:	Not reported
Other Name:	Not reported
Other Title:	Not reported
Other Telephone:	Not reported
Public Evacuation:	No
Assistance Requested:	Not reported
Wind Direction/Speed:	Not reported
Local Municipality Notified:	Not reported
Local Municipality Name:	Not reported
Local Municipality Title:	Not reported
Local Municipality Telephone:	Not reported
Local Municipality Date:	Not reported
Local Municipality Time:	Not reported
Incident Description:	Not reported
Incident Name:	Not reported
Incident Referred To:	Not reported
Incident Region:	Not reported
Incident Telephone:	Not reported
Incident Date:	Not reported
Incident time:	Not reported
Incident ITM:	Not reported
Comments:	Not reported
Date A310 Letter Printed:	Not reported
Date Local Authority Was Notified:	Not reported
Date Updated:	Not reported
Date Report Faxed to Local Authority:	Not reported
Local Authority Notification Date:	Not reported
Rep Receive Date:	02/03/2007
Reporter Type:	Municipal Rep.
Reporter Name:	REDACTED
Reporter Title:	REDACTED
Reporter Org:	REDACTED
Reporter Address:	Not reported
Reporter City,St,Zip:	Not reported
Reporter County:	Not reported
Incident Status:	Terminated
Incident Category:	Other
Incident Source:	UNKNOWN
Incident Address:	Not reported
Incident Address 2:	Not reported
Incident City,St,Zip:	NJ
Incident County:	Not reported
DEP Requested:	No
Confidential:	Not reported
Notify Type:	Not reported
Road Closed:	No
Direction:	Not reported
Responsible Party:	Not reported
Responsible Party Name:	Not reported
Responsible Party Contact:	Not reported
Responsible Party Title:	Not reported
Responsible Party Phone:	Not reported
Responsible Party Street:	Not reported
Responsible Party County:	Not reported
Responsible Party City,St,Zip:	Not reported
Memo. Of Understanding:	Not reported

MAP FINDINGS

Map ID
Direction
Distance
Elevation

Site

Database(s)

EDR ID Number
EPA ID Number

GENERAL ELECTRIC CO (Continued)

S108396080

Drill/trng Exercise: Not reported
Hazardous: Not reported

T84
South
1/2-1
0.555 mi.
2933 ft.

116 180 N 2ND STREET
116 120 N 2ND ST
CAMDEN CITY, NJ
Site 1 of 2 in cluster T

NJ SHWS **S116226798**
N/A

Relative:
Higher

SHWS:
Site ID: 446845
Status: Active
Home Owner: No
PI Number: 561722

Actual:
16 ft.

Detail As Of April 2012:
X Coord Site: Not reported
X Coord PI: Not reported
Y Coord Site: Not reported
Y Coord PI: Not reported

85
South
1/2-1
0.556 mi.
2936 ft.

330 COOPER STREET
330 COOPER ST
CAMDEN CITY, NJ 08102

NJ SHWS **S109212732**
NJ ENG CONTROLS **N/A**
NJ INST CONTROL
NJ GW CONTAM AREAS

Relative:
Higher

SHWS:
Site ID: 452403
Status: Active
Home Owner: No
PI Number: 569046

Actual:
18 ft.

Detail As Of April 2012:
X Coord Site: 317351
X Coord PI: 317351
Y Coord Site: 406362
Y Coord PI: 406362

Site ID: 452403
Status: Closed
Home Owner: No
PI Number: 569046

Detail As Of April 2012:
X Coord Site: 317351
X Coord PI: 317351
Y Coord Site: 406362
Y Coord PI: 406362

NJ ENGINEERING CONTROLS:

Site ID: 452403
PI Number: 569046
PI Name: 330 COOPER STREET
Owner Name: ,
DER Filed Date: 10/12/2012
DER Lifted Date: Not reported

Map ID
Direction
Distance
Elevation

MAP FINDINGS

Site

Database(s)

EDR ID Number
EPA ID Number

330 COOPER STREET (Continued)

S109212732

Der Deed Usage (si): Restricted
Deed Specific Requirement: Asphalt Cap
Deeds Parameter Desc: Benzo(a)anthracene
Deeds Depth: 2.00
Comments: Not reported

Site ID: 452403
Pi Number: 569046
Pi Name: 330 COOPER STREET
Owner Name: ,
DER Filed Date: 10/12/2012
DER Lifted Date: Not reported
Der Deed Usage (si): Restricted
Deed Specific Requirement: Asphalt Cap
Deeds Parameter Desc: Benzo(a)pyrene
Deeds Depth: 2.00
Comments: Not reported

Site ID: 452403
Pi Number: 569046
Pi Name: 330 COOPER STREET
Owner Name: ,
DER Filed Date: 10/12/2012
DER Lifted Date: Not reported
Der Deed Usage (si): Restricted
Deed Specific Requirement: Asphalt Cap
Deeds Parameter Desc: Benzo(b)fluoranthene
Deeds Depth: 2.00
Comments: Not reported

Site ID: 452403
Pi Number: 569046
Pi Name: 330 COOPER STREET
Owner Name: ,
DER Filed Date: 10/12/2012
DER Lifted Date: Not reported
Der Deed Usage (si): Restricted
Deed Specific Requirement: Asphalt Cap
Deeds Parameter Desc: Dibenzo(a,h)anthracene
Deeds Depth: 2.00
Comments: Not reported

Site ID: 452403
Pi Number: 569046
Pi Name: 330 COOPER STREET
Owner Name: ,
DER Filed Date: 10/12/2012
DER Lifted Date: Not reported
Der Deed Usage (si): Restricted
Deed Specific Requirement: Asphalt Cap
Deeds Parameter Desc: Indeno(1,2,3-cd)pyrene
Deeds Depth: 2.00
Comments: Not reported

Site ID: 452403
Pi Number: 569046
Pi Name: 330 COOPER STREET

Map ID
Direction
Distance
Elevation

MAP FINDINGS

Site

Database(s)

EDR ID Number
EPA ID Number

330 COOPER STREET (Continued)

S109212732

Owner Name: ,
DER Filed Date: 10/12/2012
DER Lifted Date: Not reported
Der Deed Usage (si): Restricted
Deed Specific Requirement: Asphalt Cap
Deeds Parameter Desc: Lead
Deeds Depth: 2.00
Comments: Not reported

NJ INSTITUTIONAL CONTROL:

Facility ID: 452403
Date Established (SI): 09/28/2015
Date Closed/Lifted (SI): Not reported
PI Number: 569046
PI Name: 330 COOPER STREET
CEA Description (SI): Historic Fill
CEA Case Track #: 130970
CEA Duration: Not reported
Intermediate Durations: Yes

Facility ID: 452403
Date Established (SI): 09/28/2015
Date Closed/Lifted (SI): Not reported
PI Number: 569046
PI Name: 330 COOPER STREET
CEA Description (SI): Historic Fill
CEA Case Track #: Not reported
CEA Duration: Not reported
Intermediate Durations: Yes

GW CONTAM AREAS:

AKA: 330 COOPER STREET - HISTORIC FILL
Scale at which CKE is digitized: Not reported
Date CKE was approved: Not reported
VOCS: Not reported
SVOCS: Not reported
Metal: Not reported
Pesticide/PCBS: Not reported
Tentatively Identified Compounds: Not reported
Contam Contributed To Radioactive Substance: Not reported
Other: Not reported
Block Lot: 75-5
Duration: Indeterminate
Well Restriction Area: Yes
GW Class: II-A
Vertical Extent: 0
Acres: 1.15117414
Benzene: Not reported
MTBE: Not reported
TBA: Not reported
TCE: Not reported
PCE: Not reported
Naphthalen: Not reported
Vinyl Chloride: Not reported
Benz Pyrene: Not reported
Lead Pb: Not reported

Map ID
 Direction
 Distance
 Elevation

MAP FINDINGS

Site

Database(s)

EDR ID Number
 EPA ID Number

330 COOPER STREET (Continued)

S109212732

Arsenic:	Not reported
Chromium:	Not reported
Cadmium:	Not reported
Mercury:	Not reported
TICS:	Not reported
Volatile Organic:	Not reported
Base Neutral:	Not reported
Pesticide:	Not reported
PCB:	Not reported
Dioxin:	Not reported
Radionuclides:	Not reported
Non-Dissolved Free Product:	Not reported
Perimeter:	1051.9602545499999

T86
South
1/2-1
0.595 mi.
3144 ft.

NJ ECONOMIC DEVELOPMENT AUTHORITY
N 2ND ST & MARKET ST
CAMDEN CITY, NJ

NJ SHWS **S109301011**
N/A

Site 2 of 2 in cluster T

Relative:
Higher

SHWS:
 Site ID: 309154
 Status: Closed
 Home Owner: No
 PI Number: G000010644

Actual:
16 ft.

Detail As Of April 2012:
 X Coord Site: Not reported
 X Coord PI: Not reported
 Y Coord Site: Not reported
 Y Coord PI: Not reported

87
ESE
1/2-1
0.605 mi.
3194 ft.

BPUM BOX FACTORY
847 BAILEY ST
CAMDEN CITY, NJ 08104

NJ SHWS **1007033393**
NJ HIST HWS **N/A**

Relative:
Higher

SHWS:
 Site ID: 85464
 Status: Closed
 Home Owner: No
 PI Number: G000044491

Actual:
19 ft.

Detail As Of April 2012:
 X Coord Site: Not reported
 X Coord PI: Not reported
 Y Coord Site: Not reported
 Y Coord PI: Not reported

HIST SHWS:

Case Status: **Active**
 Status Date: 7/17/2000
 Case ID: G000044491
 Contact: Bureau of Field Operations - Southern
 Sub Section Label: A: Sites with On-Site Sources of Contamination
 Site Municipality: 0408

MAP FINDINGS

Map ID
Direction
Distance
Elevation

Site

Database(s)

EDR ID Number
EPA ID Number

BPUM BOX FACTORY (Continued)

1007033393

Remedial Level Code: C2
 Classification exception area dt: None
 Classification exception area dt: Not reported
 Deed Notice Status: None
 Deed Notice Date: Not reported
 Engineering Control Status: None
 Engineering Control Date: Not reported
 National Priorities List Status: Not reported
 National Priorities List Date: Not reported
 X Coordinate: Not reported
 Y Coordinate: Not reported
 Coordinate System: Not reported

88
SSW
1/2-1
0.632 mi.
3337 ft.

URBAN PARK
4 AQUARIUM DR
CAMDEN CITY, NJ 08103

NJ SHWS S115055697
NJ ENG CONTROLS N/A

Relative:
Lower

SHWS:
 Site ID: 482288
 Status: Active
 Home Owner: No
 PI Number: 608426

Actual:
11 ft.

Detail As Of April 2012:
 X Coord Site: Not reported
 X Coord PI: Not reported
 Y Coord Site: Not reported
 Y Coord PI: Not reported

NJ ENGINEERING CONTROLS:

Site ID: 482288
 Pi Number: 608426
 PI Name: CAMDEN WATERFRONT URBAN PARK
 Owner Name: ,
 DER Filed Date: Not reported
 DER Lifted Date: Not reported
 Der Deed Usage (si): Not reported
 Deed Specific Requirement: Not reported
 Deeds Parameter Desc: Not reported
 Deeds Depth: Not reported
 Comments: Not reported

89
ESE
1/2-1
0.648 mi.
3420 ft.

COOPER WATER FRONT HOMES
9TH ST & STATE ST
CAMDEN CITY, NJ 00000

NJ SHWS S109305697
NJ BROWNFIELDS N/A

Relative:
Higher

SHWS:
 Site ID: 64962
 Status: Closed
 Home Owner: No
 PI Number: G000025427

Actual:
19 ft.

Map ID
Direction
Distance
Elevation

MAP FINDINGS

Site

Database(s)

EDR ID Number
EPA ID Number

COOPER WATER FRONT HOMES (Continued)**S109305697**

Detail As Of April 2012:

X Coord Site:	Not reported
X Coord PI:	Not reported
Y Coord Site:	Not reported
Y Coord PI:	Not reported

BROWNFIELDS:

Price:	Not reported
Assessed Value:	Greater than \$1,000,000
Property Size:	1 ? 2
Annual Taxes:	Not reported
Representative Address:	Not reported
Representative City/State/Zip:	Not reported
Submitter Name:	Not reported
Submitter Address1:	Not reported
Submitter Address2:	Not reported
Submitter City:	Not reported
Submitter State:	Not reported
Submitter Zip:	Not reported
Submitter Email:	Not reported
Submitter Phone:	Not reported
Transaction Type:	Not reported
Transfer Type:	Not reported
Site Number:	14
X Coordinate:	Not reported
Y Coordinate:	Not reported
Coord:	0:0
AutolD:	Not reported
Ownership Type:	Public
Ownership:	Municipality
PStatus:	Redeveloped
PI Number:	Not reported
Owner Name:	Not reported
Owner Address + Owner Street:	13th Floor , City Hall, PO Box 91520
Owner City:	Camden
Owner State:	NJ
Owner Zip Code:	08104
Owner County:	Not reported
Owner Phone:	8567577600
Owner Fax:	8569684787
Owner Email:	arde@city.camden.nj.us
Owner Organization:	Camden Redevelopment Agency
Authorized Representative:	Arijit De
Auth Rep Relation to Owner:	Executive Director
Municipal Contact Name:	Not reported
Municipal Contact Street:	13th Floor , City Hall, PO Box 91520
Municipal Contact City:	Camden
Municipal Contact State:	NJ
Municipal Contact Zip Code:	08104
Municipal Contact Phone:	8567577600
Municipal Contact Fax:	8569684787
Municipal Contact Email:	arde@city.camden.nj.us
Department:	Not reported
Municipal Contact Title:	Not reported
Contact Relation to Owner:	Not reported
Current Zoning:	Unknown

MAP FINDINGS

Map ID
 Direction
 Distance
 Elevation

Site

Database(s)

EDR ID Number
 EPA ID Number

COOPER WATER FRONT HOMES (Continued)

S109305697

Proposed Zoning:	Unknown
Copy of Title Insurance:	Not reported
Municode:	Not reported
Block:	UK
Lot:	UK
Development Plan Completed:	Unknown
Market Study Completed:	Unknown
Current Activity:	Active
Current Operations:	Housing
Prior Operations:	Site was formerly and abandoned lot that had some previous industrial usage.
Deed Restrictions:	No
Easements:	Unknown
Buildings:	0
Condition of Buildings:	Good
Square Footage:	Not reported
Total Buildable Space:	Not reported
Lease Price:	Not reported
Tax Certificate:	No
Tax Lien:	No
Other Liens/Judgements:	No
Traffic Study:	Unknown
Road Access:	Not reported
Waterfront Access:	Unknown
Airport Access:	Unknown
Public Transportation Access:	No
Major Highway Name:	I 676
Major Highway Interchange:	Not reported
Major Highway Miles Away:	< 1
Local Highway Name:	Not reported
Local Highway Interchange:	Not reported
Local Highway Miles Away:	Not reported
Rail Type:	Not reported
Rail Name:	Not reported
Rail Station:	Not reported
Rail Miles Away:	Not reported
Public Water:	Yes
Electric:	Yes
Gas:	Yes
Public Sewer:	Yes
Telephone:	Unknown
Cable:	Unknown
Fiber Optics:	Unknown
Wetlands:	Unknown
Sensitive Ecosystems/Habitats:	Unknown
Endangered Species:	Unknown
Historic/Archeological Site:	Unknown
100 Year Flood Plain:	Unknown
500 Year Flood Plain:	Unknown
Environmental Report Copies:	Unknown
List Containing Site:	Not reported
Preliminary Assessment:	Yes
Site Investigation:	Yes
Remedial Investigation:	No
Remedial Action Workplan:	Unknown
Voluntary Cleanup Program:	Unknown
Environmental Litigation:	Unknown

MAP FINDINGS

Map ID
Direction
Distance
Elevation

Site

Database(s)

EDR ID Number
EPA ID Number

COOPER WATER FRONT HOMES (Continued)

S109305697

Remediation In Progress:	Unknown
Remediation Estimated Complete Date:	Not reported
Regulatory sign-off:	Unknown
Regulatory Sign-Off Description:	Not reported
Other Incentives:	No
Low Interest Rates:	No
HDSRF Grants:	No
TIF:	No
HDSRF Loans:	No
USA Loans:	No
USA Grants:	No
Designated Redevelopment Area:	No
Environmental Opportunity Zone:	No
Tax Rebate or Abatement:	No
Empowerment Zone (Federal):	No
Urban Coordinating Council Neighborhood:	No
Enterprise Community (Federal):	No
Urban Enterprise Zone:	No
Additional Comments:	Site is a successful brownfields. Voluntary Clean up site. Innovative on-site rescue and disposal of hydrocarbon contaminated soils.KCSL# on file.
County_int_FK:	4
Municipality_int_FK:	141
Planning Area Designation:	Not reported
Authorized Representative Email:	Not reported
Authorized Representative Phone:	9999999999
General Comments:	A 65-unit apartment complex of 2-4 bedrooms.

90 SE 1/2-1 0.652 mi. 3443 ft.	415 425 NORTH 8TH STREET 415 425 N 8TH ST CAMDEN CITY, NJ	NJ SHWS	S120663135 N/A
---	--	----------------	---------------------------------

Relative: Higher	SHWS:	
	Site ID:	584413
	Status:	Active
Actual: 19 ft.	Home Owner:	No
	PI Number:	732371
	Detail As Of April 2012:	
	X Coord Site:	Not reported
	X Coord PI:	Not reported
	Y Coord Site:	Not reported
	Y Coord PI:	Not reported

91 SSW 1/2-1 0.667 mi. 3520 ft.	FERRY TERMINAL BUILDING 2 AQUARIUM DR CAMDEN CITY, NJ 08103	NJ SHWS NJ ENG CONTROLS	S115055696 N/A
--	--	--	---------------------------------

Relative: Lower	SHWS:	
	Site ID:	482287
	Status:	Active
Actual: 8 ft.	Home Owner:	No
	PI Number:	608425

MAP FINDINGS

Map ID
Direction
Distance
Elevation

Site

Database(s)

EDR ID Number
EPA ID Number

FERRY TERMINAL BUILDING (Continued)

S115055696

Detail As Of April 2012:

X Coord Site: Not reported
X Coord PI: Not reported
Y Coord Site: Not reported
Y Coord PI: Not reported

NJ ENGINEERING CONTROLS:

Site ID: 482287
Pi Number: 608425
Pi Name: FERRY TERMINAL BUILDING
Owner Name: ,
DER Filed Date: Not reported
DER Lifted Date: Not reported
Der Deed Usage (si): Not reported
Deed Specific Requirement: Not reported
Deeds Parameter Desc: Not reported
Deeds Depth: Not reported
Comments: Not reported

92
South
1/2-1
0.671 mi.
3545 ft.

L-3 COMMUNICATIONS
100 MARKET ST
CAMDEN CITY, NJ 08101

NJ SHWS S113623599
NJ NJEMS N/A
NJ Release
NJ ISRA

Relative:
Higher

SHWS:
Site ID: 45537
Status: Active
Home Owner: No
PI Number: 2568

Actual:
18 ft.

Detail As Of April 2012:

X Coord Site: Not reported
X Coord PI: Not reported
Y Coord Site: Not reported
Y Coord PI: Not reported

NJEMS:

Site Id: 45537
Municipality: CAMDEN CITY
Municipality Name From Spatial Overlay: CAMDEN CITY
GNIS Civil Code For Municipality: 885177
Municipal Code (NJ-1040): 0408
X Coord: 316354
Y Coord: 405579
Coord System: NJ STATE PLANE (NAD83) - USFEET
Coord Type: GPS
Coord Origin: DEP-GIS
State Standard Numeric Code From Spatial Overlay: 0408
Unique Feature Number For Municipality From Spatial Overlay: 3400710000
Eleven Digit Hydrologic Unit Code From Spatial Overlay: 02040202110
Fourteen Digit Hydrologic Unit Code From Spatial Overlay: 02040202110060
Watershed Management Area Number From Spatial Overlay: 18
Watershed Management Area Name From Spatial Overlay: Lower Delaware
Water Region Code From Spatial Overlay: 5
Water Region Name From Spatial Overlay: Lower Delaware
Sub Watershed Name From Overlay: Cooper River (below Rt 130)

Map ID
Direction
Distance
Elevation

MAP FINDINGS

Site

Database(s)

EDR ID Number
EPA ID Number

L-3 COMMUNICATIONS (Continued)

S113623599

Watershed Name From Spatial Overlay:

Cooper River

NJ Release:

Facility Type:	Other
Facility Phone:	Not reported
Incident Date:	11/28/2014
Incident Time:	Not reported
TD Log #:	544558
Case Number:	15-01-08-1605-32
Date Received:	01/08/2015
Nature of Incident:	Not reported
Operator:	Not reported
Incident Type:	Groundwater Cont
Incident Location:	L3 COMMUNICATIONS
Location:	Not reported
Other Location:	Not reported
Contact Name:	HOWARD NEDLEMAN
Caller Name:	Not reported
Caller Title:	Not reported
Caller Address:	Not reported
Caller City,St,Zip:	Not reported
Caller Telephone:	Not reported
Substance(s):	Not reported
Substance Type:	Not reported
Substance Identity:	Not reported
CAS Number:	Not reported
A310 Letter:	Not reported
TCPA Chemical:	Not reported
Hazrds Material:	Not reported
COMU:	Not reported
Ref. Code:	Not reported
Amt Released:	Not reported
Contained:	Not reported
Release Type:	Not reported
Release VE:	Not reported
Injuries:	No
Public Exposure:	No
Facility Evacuation:	No
Police at Scene:	No
Firemen at Scene:	No
Contamination of:	Not reported
Receiving Water:	Not reported
Status at Spill:	Not reported
NJ Spill Date:	Not reported
NJ Spill Time:	Not reported
NJ Spill Name:	Not reported
NJ Spill Title:	Not reported
NJ Spill Phone:	Not reported
Other Date:	Not reported
Other Time:	Not reported
Other Name:	Not reported
Other Title:	Not reported
Other Telephone:	Not reported
Public Evacuation:	No
Assistance Requested:	Not reported
Wind Direction/Speed:	Not reported
Local Municipality Notified:	Not reported

Map ID
Direction
Distance
Elevation

MAP FINDINGS

Site

Database(s)

EDR ID Number
EPA ID Number

L-3 COMMUNICATIONS (Continued)

S113623599

Local Municipality Name:	Not reported
Local Municipality Title:	Not reported
Local Municipality Telephone:	Not reported
Local Municipality Date:	Not reported
Local Municipality Time:	Not reported
Incident Description:	Not reported
Incident Name:	Not reported
Incident Referred To:	Not reported
Incident Region:	Not reported
Incident Telephone:	Not reported
Incident Date:	Not reported
Incident time:	Not reported
Incident ITM:	Not reported
Comments:	Not reported
Date A310 Letter Printed:	Not reported
Date Local Authority Was Notified:	Not reported
Date Updated:	Not reported
Date Report Faxed to Local Authority:	Not reported
Local Authority Notification Date:	Not reported
Rep Receive Date:	01/08/2015
Reporter Type:	Facility Rep.
Reporter Name:	REDACTED
Reporter Title:	REDACTED
Reporter Org:	REDACTED
Reporter Address:	Not reported
Reporter City,St,Zip:	Not reported
Reporter County:	Not reported
Incident Status:	Terminated
Incident Category:	Other
Incident Source:	L/N CAC,LLC
Incident Address:	1060 NORTH KINGS HWY
Incident Address 2:	SUITE 250
Incident City,St,Zip:	Cherry Hill Twp, NJ 08034
Incident County:	Camden
DEP Requested:	No
Confidential:	Not reported
Notify Type:	Not reported
Road Closed:	Not reported
Direction:	Not reported
Responsible Party:	Not reported
Responsible Party Name:	Not reported
Responsible Party Contact:	Not reported
Responsible Party Title:	Not reported
Responsible Party Phone:	Not reported
Responsible Party Street:	Not reported
Responsible Party County:	Not reported
Responsible Party City,St,Zip:	Not reported
Memo. Of Understanding:	Not reported
Drill/trng Exercise:	Not reported
Hazardous:	Not reported

NJ ISRA:

Pi Number:	002568
Action Number:	LSR140001
Title:	E20140349 & E20150003
Isra Trg: Finalized Date	12/11/2014
Start Date:	01/30/2014

MAP FINDINGS

Map ID
Direction
Distance
Elevation

Site

Database(s)

EDR ID Number
EPA ID Number

L-3 COMMUNICATIONS (Continued)

S113623599

Case Status: LSRP Oversight
Case No: E20140349
Case Name: E20140349 L-3 Communications
Trigger Type: Property Sale
Trigger Date: 01/30/2014

Pi Number: 002568
Action Number: LSR140001
Title: E20140349 & E20150003
Isra Trg: Finalized Date: 12/11/2014
Start Date: 01/30/2014
Case Status: LSRP Oversight
Case No: E20150003
Case Name: L-3 Communications
Trigger Type: Property Sale
Trigger Date: 01/30/2014

**93
SSE
1/2-1
0.686 mi.
3620 ft.**

**CAMDEN CITY
520 MARKET ST
CAMDEN, NJ 08101**

**NJ SHWS S106467468
NJ BROWNFIELDS N/A
NJ Release
NJ NPDES**

**Relative:
Higher**

SHWS:
Site ID: 10318
Status: Active
Home Owner: No
PI Number: 11134

**Actual:
19 ft.**

Detail As Of April 2012:
X Coord Site: Not reported
X Coord PI: Not reported
Y Coord Site: Not reported
Y Coord PI: Not reported

BROWNFIELDS:
Price: Not reported
Assessed Value: Not reported
Property Size: Unknown
Annual Taxes: Not reported
Representative Address: Not reported
Representative City/State/Zip: Not reported
Submitter Name: Not reported
Submitter Address1: Not reported
Submitter Address2: Not reported
Submitter City: Not reported
Submitter State: Not reported
Submitter Zip: Not reported
Submitter Email: Not reported
Submitter Phone: Not reported
Transaction Type: Not reported
Transfer Type: Not reported
Site Number: 5085
X Coordinate: 318334
Y Coordinate: 405610
Coord: 318334:405610
AutoID: Not reported
Ownership Type: unknown

MAP FINDINGS

Map ID
 Direction
 Distance
 Elevation

Site

Database(s)

EDR ID Number
 EPA ID Number

CAMDEN CITY (Continued)

S106467468

Ownership:	DEP Case
PStatus:	DEP Case
PI Number:	011134
Owner Name:	Not reported
Owner Address + Owner Street:	Not reported
Owner City:	Not reported
Owner State:	Not reported
Owner Zip Code:	Not reported
Owner County:	Not reported
Owner Phone:	9999999999
Owner Fax:	9999999999
Owner Email:	Not reported
Owner Organization:	Not reported
Authorized Representative:	Not reported
Auth Rep Relation to Owner:	Not reported
Municipal Contact Name:	Not reported
Municipal Contact Street:	Not reported
Municipal Contact City:	Not reported
Municipal Contact State:	Not reported
Municipal Contact Zip Code:	Not reported
Municipal Contact Phone:	9999999999
Municipal Contact Fax:	9999999999
Municipal Contact Email:	Not reported
Department:	Not reported
Municipal Contact Title:	Not reported
Contact Relation to Owner:	Not reported
Current Zoning:	Not reported
Proposed Zoning:	Not reported
Copy of Title Insurance:	Not reported
Municode:	Not reported
Block:	Not reported
Lot:	Not reported
Development Plan Completed:	Unknown
Market Study Completed:	Unknown
Current Activity:	Not reported
Current Operations:	Not reported
Prior Operations:	Not reported
Deed Restrictions:	Unknown
Easements:	Unknown
Buildings:	Not reported
Condition of Buildings:	Not reported
Square Footage:	Not reported
Total Buildable Space:	Not reported
Lease Price:	Not reported
Tax Certificate:	Unknown
Tax Lien:	Unknown
Other Liens/Judgements:	No
Traffic Study:	Unknown
Road Access:	Not reported
Waterfront Access:	Unknown
Airport Access:	Unknown
Public Transportation Access:	Unknown
Major Highway Name:	Not reported
Major Highway Interchange:	Not reported
Major Highway Miles Away:	Not reported
Local Highway Name:	Not reported
Local Highway Interchange:	Not reported

Map ID
 Direction
 Distance
 Elevation

MAP FINDINGS

Site

Database(s)

EDR ID Number
 EPA ID Number

CAMDEN CITY (Continued)**S106467468**

Local Highway Miles Away:	Not reported
Rail Type:	Not reported
Rail Name:	Not reported
Rail Station:	Not reported
Rail Miles Away:	Not reported
Public Water:	Unknown
Electric:	Unknown
Gas:	Unknown
Public Sewer:	Unknown
Telephone:	Unknown
Cable:	Unknown
Fiber Optics:	Unknown
Wetlands:	No
Sensitive Ecosystems/Habitats:	No
Endangered Species:	No
Historic/Archeological Site:	No
100 Year Flood Plain:	No
500 Year Flood Plain:	No
Environmental Report Copies:	Yes
List Containing Site:	Not reported
Preliminary Assessment:	No
Site Investigation:	No
Remedial Investigation:	No
Remedial Action Workplan:	No
Voluntary Cleanup Program:	No
Environmental Litigation:	No
Remediation In Progress:	Yes
Remediation Estimated Complete Date:	Not reported
Regulatory sign-off:	No
Regulatory Sign-Off Description:	Not reported
Other Incentives:	No
Low Interest Rates:	No
HDSRF Grants:	No
TIF:	No
HDSRF Loans:	No
USA Loans:	No
USA Grants:	No
Designated Redevelopment Area:	No
Environmental Opportunity Zone:	No
Tax Rebate or Abatement:	No
Empowerment Zone (Federal):	No
Urban Coordinating Council Neighborhood:	No
Enterprise Community (Federal):	No
Urban Enterprise Zone:	No
Additional Comments:	1) Assigned to Program,3/15/1995 2) B: Single Phase RA - Single Contamination Affecting Only Soils established 3/15/1995
County_int_FK:	4
Municipality_int_FK:	141
Planning Area Designation:	Planning Area 1
Authorized Representative Email:	Not reported
Authorized Representative Phone:	9999999999
General Comments:	Not reported

NJ Release:

Facility Type:	Other
Facility Phone:	Not reported
Incident Date:	03/01/2010

Map ID
Direction
Distance
Elevation

MAP FINDINGS

Site

Database(s)

EDR ID Number
EPA ID Number

CAMDEN CITY (Continued)**S106467468**

Incident Time:	Not reported
TD Log #:	341609
Case Number:	10-03-01-1745-05
Date Received:	03/01/2010
Nature of Incident:	Not reported
Operator:	Not reported
Incident Type:	Threat Notification
Incident Location:	CAMDEN CITY HALL 3RD FLOOR
Location:	Not reported
Other Location:	Not reported
Contact Name:	Not reported
Caller Name:	Not reported
Caller Title:	Not reported
Caller Address:	Not reported
Caller City,St,Zip:	Not reported
Caller Telephone:	Not reported
Substance(s):	Not reported
Substance Type:	Not reported
Substance Identity:	Not reported
CAS Number:	Not reported
A310 Letter:	Not reported
TCPA Chemical:	Not reported
Hazrds Material:	Not reported
COMU:	Not reported
Ref. Code:	Not reported
Amt Released:	Not reported
Contained:	Not reported
Release Type:	Not reported
Release VE:	Not reported
Injuries:	No
Public Exposure:	No
Facility Evacuation:	No
Police at Scene:	Yes
Firemen at Scene:	Yes
Contamination of:	Not reported
Receiving Water:	Not reported
Status at Spill:	Not reported
NJ Spill Date:	Not reported
NJ Spill Time:	Not reported
NJ Spill Name:	Not reported
NJ Spill Title:	Not reported
NJ Spill Phone:	Not reported
Other Date:	Not reported
Other Time:	Not reported
Other Name:	Not reported
Other Title:	Not reported
Other Telephone:	Not reported
Public Evacuation:	No
Assistance Requested:	Not reported
Wind Direction/Speed:	Not reported
Local Municipality Notified:	Not reported
Local Municipality Name:	Not reported
Local Municipality Title:	Not reported
Local Municipality Telephone:	Not reported
Local Municipality Date:	Not reported
Local Municipality Time:	Not reported
Incident Description:	Not reported

Map ID
Direction
Distance
Elevation

MAP FINDINGS

Site

Database(s)

EDR ID Number
EPA ID Number

CAMDEN CITY (Continued)**S106467468**

Incident Name:	Not reported
Incident Referred To:	Not reported
Incident Region:	Not reported
Incident Telephone:	Not reported
Incident Date:	Not reported
Incident time:	Not reported
Incident ITM:	Not reported
Comments:	Not reported
Date A310 Letter Printed:	Not reported
Date Local Authority Was Notified:	Not reported
Date Updated:	Not reported
Date Report Faxed to Local Authority:	Not reported
Local Authority Notification Date:	Not reported
Rep Receive Date:	03/01/2010
Reporter Type:	Municipal Rep.
Reporter Name:	REDACTED
Reporter Title:	REDACTED
Reporter Org:	REDACTED
Reporter Address:	Not reported
Reporter City,St,Zip:	Not reported
Reporter County:	Not reported
Incident Status:	Intermittent
Incident Category:	Other
Incident Source:	UNKNOWN
Incident Address:	Not reported
Incident Address 2:	Not reported
Incident City,St,Zip:	NJ
Incident County:	Not reported
DEP Requested:	No
Confidential:	Not reported
Notify Type:	Not reported
Road Closed:	Not reported
Direction:	Not reported
Responsible Party:	Not reported
Responsible Party Name:	Not reported
Responsible Party Contact:	Not reported
Responsible Party Title:	Not reported
Responsible Party Phone:	Not reported
Responsible Party Street:	Not reported
Responsible Party County:	Not reported
Responsible Party City,St,Zip:	Not reported
Memo. Of Understanding:	Not reported
Drill/trng Exercise:	Not reported
Hazardous:	Not reported
Facility Type:	Other
Facility Phone:	Not reported
Incident Date:	06/03/2016
Incident Time:	Not reported
TD Log #:	630231
Case Number:	17-02-06-1020-39
Date Received:	02/06/2017
Nature of Incident:	Not reported
Operator:	Not reported
Incident Type:	Underground Storage Tank
Incident Location:	CAMDEN COUNTY COURTHOUSE
Location:	Not reported

Map ID
Direction
Distance
Elevation

MAP FINDINGS

Site

Database(s)

EDR ID Number
EPA ID Number

CAMDEN CITY (Continued)**S106467468**

Other Location:	Not reported
Contact Name:	MICHAEL HAGARTY
Caller Name:	Not reported
Caller Title:	Not reported
Caller Address:	Not reported
Caller City,St,Zip:	Not reported
Caller Telephone:	Not reported
Substance(s):	Not reported
Substance Type:	Not reported
Substance Identity:	Not reported
CAS Number:	Not reported
A310 Letter:	Not reported
TCPA Chemical:	Not reported
Hazrds Material:	Not reported
COMU:	Not reported
Ref. Code:	Not reported
Amt Released:	Not reported
Contained:	Not reported
Release Type:	Not reported
Release VE:	Not reported
Injuries:	No
Public Exposure:	No
Facility Evacuation:	No
Police at Scene:	No
Firemen at Scene:	No
Contamination of:	Not reported
Receiving Water:	Not reported
Status at Spill:	Not reported
NJ Spill Date:	Not reported
NJ Spill Time:	Not reported
NJ Spill Name:	Not reported
NJ Spill Title:	Not reported
NJ Spill Phone:	Not reported
Other Date:	Not reported
Other Time:	Not reported
Other Name:	Not reported
Other Title:	Not reported
Other Telephone:	Not reported
Public Evacuation:	No
Assistance Requested:	Not reported
Wind Direction/Speed:	Not reported
Local Municipality Notified:	Not reported
Local Municipality Name:	Not reported
Local Municipality Title:	Not reported
Local Municipality Telephone:	Not reported
Local Municipality Date:	Not reported
Local Municipality Time:	Not reported
Incident Description:	Not reported
Incident Name:	Not reported
Incident Referred To:	Not reported
Incident Region:	Not reported
Incident Telephone:	Not reported
Incident Date:	Not reported
Incident time:	Not reported
Incident ITM:	Not reported
Comments:	Not reported
Date A310 Letter Printed:	Not reported

Map ID
Direction
Distance
Elevation

MAP FINDINGS

Site

Database(s)

EDR ID Number
EPA ID Number

CAMDEN CITY (Continued)

S106467468

Date Local Authority Was Notified:	Not reported
Date Updated:	Not reported
Date Report Faxed to Local Authority:	Not reported
Local Authority Notification Date:	Not reported
Rep Receive Date:	02/06/2017
Reporter Type:	Facility Rep.
Reporter Name:	REDACTED
Reporter Title:	REDACTED
Reporter Org:	REDACTED
Reporter Address:	Not reported
Reporter City,St,Zip:	Not reported
Reporter County:	Not reported
Incident Status:	Terminated
Incident Category:	Other
Incident Source:	CAMDEN COUNTY
Incident Address:	520 MARKET ST
Incident Address 2:	Not reported
Incident City,St,Zip:	Camden City, NJ 08101
Incident County:	Camden
DEP Requested:	No
Confidential:	Not reported
Notify Type:	Not reported
Road Closed:	Not reported
Direction:	Not reported
Responsible Party:	Not reported
Responsible Party Name:	Not reported
Responsible Party Contact:	Not reported
Responsible Party Title:	Not reported
Responsible Party Phone:	Not reported
Responsible Party Street:	Not reported
Responsible Party County:	Not reported
Responsible Party City,St,Zip:	Not reported
Memo. Of Understanding:	Not reported
Drill/trng Exercise:	Not reported
Hazardous:	Not reported

NJPDES:

NJPDES Permit Number:	NJG0153338
Facility Telephone:	Not reported
Facility Contact:	Armando Alfonso
Facility Municipality:	Camden City
Facility Enforcement region:	Not reported
Discharger Classification:	Not reported
Discharger Category Code:	R9
Document Status:	Expired
Facility Primary SIC code:	Not reported
Facility Ownership:	Not reported
Facility Discharge Basin code:	Not reported
Facility Discharge Basin name:	Not reported
Facility Lat/Long:	Not reported
Site X Coordinate:	318303
Site X Coordinate:	405432
Facility Lot number:	Not reported
Facility Block number:	Not reported
Permittee Name:	Not reported
Permittee Address:	Not reported
Permittee PO Box:	Not reported

MAP FINDINGS

Map ID
Direction
Distance
Elevation

Site

Database(s)

EDR ID Number
EPA ID Number

CAMDEN CITY (Continued)

S106467468

Permittee City,St,Zip:	Not reported
Category Description:	Tier A Municipal Stormwater General Permit
Date Permit Application Received:	Not reported
Date Draft Permit Issued:	Not reported
Date Final Permit Issued:	Not reported
Date Final Permit Effective:	03/01/2009
Date Final Permit Expires:	02/28/2014
PI Number:	171564
Regional Office:	Southern
Permit Category:	Not reported

U94
SE
1/2-1
0.715 mi.
3776 ft.

445 NORTH 9TH STREET
445 N 9TH ST
CAMDEN CITY, NJ
Site 1 of 2 in cluster U

NJ SHWS S109300422
N/A

Relative:
Higher

SHWS:	
Site ID:	228471
Status:	Pending
Home Owner:	Yes
PI Number:	298940
 Detail As Of April 2012:	
X Coord Site:	320043
X Coord PI:	Not reported
Y Coord Site:	406784
Y Coord PI:	Not reported

95
South
1/2-1
0.718 mi.
3791 ft.

NJ TRANSIT RIVER LINE CAMDEN COUNTY
4TH ST & ARCH ST
CAMDEN CITY, NJ

NJ SHWS S111833469
N/A

Relative:
Higher

SHWS:	
Site ID:	59465
Status:	Active
Home Owner:	No
PI Number:	569857
 Detail As Of April 2012:	
X Coord Site:	Not reported
X Coord PI:	Not reported
Y Coord Site:	Not reported
Y Coord PI:	Not reported

Map ID
Direction
Distance
Elevation

MAP FINDINGS

Site

Database(s)

EDR ID Number
EPA ID Number

V96
SSE
1/2-1
0.720 mi.
3804 ft.

BILLS GAS & GO
698 COOPER ST
CAMDEN CITY, NJ 08103

Site 1 of 2 in cluster V

NJ SHWS U000776010
NJ HIST HWS N/A
NJ LUST
NJ LIENS

Relative:
Higher

SHWS:
Site ID: 63069
Status: Active
Home Owner: No
PI Number: 23437

Actual:
19 ft.

Detail As Of April 2012:
X Coord Site: Not reported
X Coord PI: Not reported
Y Coord Site: Not reported
Y Coord PI: Not reported

HIST SHWS:

Case Status: Active
Status Date: 2/17/2004
Case ID: 023437
Contact: BSCM
Sub Section Label: A: Sites with On-Site Sources of Contamination
Site Municipality: 0408
Remedial Level Code: C2
Classification exception area dt: None
Classification exception area dt: Not reported
Deed Notice Status: None
Deed Notice Date: Not reported
Engineering Control Status: None
Engineering Control Date: Not reported
National Priorities List Status: Not reported
National Priorities List Date: Not reported
X Coordinate: Not reported
Y Coordinate: Not reported
Coordinate System: Not reported

LUST:

Case ID: 023437
Activity Number: LSR090001

LIENS:

Block: Not reported
Lot: Not reported
Doc Number: DJ179891-13
File Date: Not reported
Facility type: Not reported
Fund Amount: \$65,110.81
PI Number: 023437
Activity Number: CRA130001
Document Status: Active
Document Title: Lien
Document Status Date: 09/09/2013
Discharge County: Camden
Discharge Fund Amount: Not reported
Sum of DF and SF: 65110.81

Map ID
Direction
Distance
Elevation

MAP FINDINGS

Site

Database(s)

EDR ID Number
EPA ID Number

V97
SSE
1/2-1
0.721 mi.
3807 ft.

GAS STATION FORMER
701 COOPER ST
CAMDEN CITY, NJ 08102

Site 2 of 2 in cluster V

NJ SHWS
NJ HIST HWS
NJ UST
NJ BROWNFIELDS

U003970056
N/A

Relative:
Higher

SHWS:
Site ID: 174485
Status: Closed
Home Owner: No
PI Number: 228814

Actual:
19 ft.

Detail As Of April 2012:
X Coord Site: Not reported
X Coord PI: Not reported
Y Coord Site: Not reported
Y Coord PI: Not reported

HIST SHWS:

Case Status: Active
Status Date: 8/3/2005
Case ID: 228814
Contact: BSCM
Sub Section Label: A: Sites with On-Site Sources of Contamination
Site Municipality: 0408
Remedial Level Code: C2
Classification exception area dt: None
Classification exception area dt: Not reported
Deed Notice Status: None
Deed Notice Date: Not reported
Engineering Control Status: None
Engineering Control Date: Not reported
National Priorities List Status: Not reported
National Priorities List Date: Not reported
X Coordinate: 319262
Y Coordinate: 405880
Coordinate System: NJ State Plane (NAD83) - USFEET

UST:

Facility ID: 228814

Contact:

Owner Name: JUNE WEIRICH
Organization: GREYHOUND LINES INC
Contact Type(UST Reg): Tank Owner
Contact Address (UST Reg): 350 ST PAUL ST N
Contact Address 2 (UST Reg): MC 0084
Conact City,St,Zip (UST Reg): DALLAS, TX 75660

Tanks:

Tank Id: TANK-2
Tank Number: 0001
Tank Status: Removed
Tank Status Date: 08/24/2004
Install Date: 10/01/1950
Tank Contents: Leaded Gasoline
Tank Size: 4000

Map ID
Direction
Distance
Elevation

MAP FINDINGS

Site

Database(s)

EDR ID Number
EPA ID Number

GAS STATION FORMER (Continued)

U003970056

Tank Compliance: No
Overfill: Not reported
Compliance Monitoring?: No
Overfill Protection: Not reported
Spill Containment: Not reported
Tank Wellhead Protection: Not reported
Tank/Pipe Construction Type: Tank Bare steel
Tank/Pipe Construction Type: Pipe Bare steel
Tank/Pipe Monitor: Pipe None
Tank/Pipe Monitor: Tank None

Tank Id: TANK-3
Tank Number: 0002
Tank Status: Removed
Tank Status Date: 08/23/2004
Install Date: 10/01/1950
Tank Contents: Leaded Gasoline
Tank Size: 3000
Tank Compliance: No
Overfill: Not reported
Compliance Monitoring?: No
Overfill Protection: Not reported
Spill Containment: Not reported
Tank Wellhead Protection: Not reported
Tank/Pipe Construction Type: Pipe Bare steel
Tank/Pipe Construction Type: Tank Bare steel
Tank/Pipe Monitor: Pipe None
Tank/Pipe Monitor: Tank None

Tank Id: TANK-4
Tank Number: 0003
Tank Status: Removed
Tank Status Date: 08/24/2004
Install Date: 10/01/1950
Tank Contents: Leaded Gasoline
Tank Size: 3000
Tank Compliance: No
Overfill: Not reported
Compliance Monitoring?: No
Overfill Protection: Not reported
Spill Containment: Not reported
Tank Wellhead Protection: Not reported
Tank/Pipe Construction Type: Pipe Bare steel
Tank/Pipe Construction Type: Tank Bare steel
Tank/Pipe Monitor: Pipe None
Tank/Pipe Monitor: Tank None

Tank Id: TANK-5
Tank Number: 0004
Tank Status: Removed
Tank Status Date: 08/24/2004
Install Date: 10/01/1950
Tank Contents: Waste Oil
Tank Size: 750

Map ID
Direction
Distance
Elevation

MAP FINDINGS

Site

Database(s)

EDR ID Number
EPA ID Number

GAS STATION FORMER (Continued)

U003970056

Tank Compliance:	No
Overfill:	Not reported
Compliance Monitoring?:	No
Overfill Protection:	Not reported
Spill Containment:	Not reported
Tank Wellhead Protection:	Not reported
Tank/Pipe Construction Type:	Pipe Bare steel
Tank/Pipe Construction Type:	Tank Bare steel
Tank/Pipe Monitor:	Pipe None
Tank/Pipe Monitor:	Tank None

Tank Id:	TANK-6
Tank Number:	0005
Tank Status:	Removed
Tank Status Date:	08/24/2004
Install Date:	10/01/1950
Tank Contents:	Heating Oil (No. 2)
Tank Size:	550
Tank Compliance:	No
Overfill:	Not reported
Compliance Monitoring?:	No
Overfill Protection:	Not reported
Spill Containment:	Not reported
Tank Wellhead Protection:	Not reported
Tank/Pipe Construction Type:	Pipe Bare steel
Tank/Pipe Construction Type:	Tank Bare steel
Tank/Pipe Monitor:	Pipe None
Tank/Pipe Monitor:	Tank None

BROWNFIELDS:

Price:	Not reported
Assessed Value:	Not reported
Property Size:	Unknown
Annual Taxes:	Not reported
Representative Address:	Not reported
Representative City/State/Zip:	Not reported
Submitter Name:	Not reported
Submitter Address1:	Not reported
Submitter Address2:	Not reported
Submitter City:	Not reported
Submitter State:	Not reported
Submitter Zip:	Not reported
Submitter Email:	Not reported
Submitter Phone:	Not reported
Transaction Type:	Not reported
Transfer Type:	Not reported
Site Number:	5183
X Coordinate:	319262
Y Coordinate:	405880
Coord:	319262:405880
AutoID:	Not reported
Ownership Type:	unknown
Ownership:	DEP Case
PStatus:	DEP Case
PI Number:	228814
Owner Name:	Not reported

MAP FINDINGS

Map ID
 Direction
 Distance
 Elevation

Site

Database(s)

EDR ID Number
 EPA ID Number

GAS STATION FORMER (Continued)

U003970056

Owner Address + Owner Street:	Not reported
Owner City:	Not reported
Owner State:	Not reported
Owner Zip Code:	Not reported
Owner County:	Not reported
Owner Phone:	9999999999
Owner Fax:	9999999999
Owner Email:	Not reported
Owner Organization:	Not reported
Authorized Representative:	Not reported
Auth Rep Relation to Owner:	Not reported
Municipal Contact Name:	Not reported
Municipal Contact Street:	Not reported
Municipal Contact City:	Not reported
Municipal Contact State:	Not reported
Municipal Contact Zip Code:	Not reported
Municipal Contact Phone:	9999999999
Municipal Contact Fax:	9999999999
Municipal Contact Email:	Not reported
Department:	Not reported
Municipal Contact Title:	Not reported
Contact Relation to Owner:	Not reported
Current Zoning:	Not reported
Proposed Zoning:	Not reported
Copy of Title Insurance:	Not reported
Municode:	Not reported
Block:	Not reported
Lot:	Not reported
Development Plan Completed:	Unknown
Market Study Completed:	Unknown
Current Activity:	Not reported
Current Operations:	Not reported
Prior Operations:	Not reported
Deed Restrictions:	Unknown
Easements:	Unknown
Buildings:	Not reported
Condition of Buildings:	Not reported
Square Footage:	Not reported
Total Buildable Space:	Not reported
Lease Price:	Not reported
Tax Certificate:	Unknown
Tax Lien:	Unknown
Other Liens/Judgements:	No
Traffic Study:	Unknown
Road Access:	Not reported
Waterfront Access:	Unknown
Airport Access:	Unknown
Public Transportation Access:	Unknown
Major Highway Name:	Not reported
Major Highway Interchange:	Not reported
Major Highway Miles Away:	Not reported
Local Highway Name:	Not reported
Local Highway Interchange:	Not reported
Local Highway Miles Away:	Not reported
Rail Type:	Not reported
Rail Name:	Not reported
Rail Station:	Not reported

Map ID
 Direction
 Distance
 Elevation

MAP FINDINGS

Site

Database(s)

EDR ID Number
 EPA ID Number

GAS STATION FORMER (Continued)

U003970056

Rail Miles Away:	Not reported
Public Water:	Unknown
Electric:	Unknown
Gas:	Unknown
Public Sewer:	Unknown
Telephone:	Unknown
Cable:	Unknown
Fiber Optics:	Unknown
Wetlands:	No
Sensitive Ecosystems/Habitats:	No
Endangered Species:	No
Historic/Archeological Site:	No
100 Year Flood Plain:	No
500 Year Flood Plain:	No
Environmental Report Copies:	Yes
List Containing Site:	Not reported
Preliminary Assessment:	No
Site Investigation:	No
Remedial Investigation:	No
Remedial Action Workplan:	No
Voluntary Cleanup Program:	No
Environmental Litigation:	No
Remediation In Progress:	Yes
Remediation Estimated Complete Date:	Not reported
Regulatory sign-off:	No
Regulatory Sign-Off Description:	Not reported
Other Incentives:	No
Low Interest Rates:	No
HDSRF Grants:	No
TIF:	No
HDSRF Loans:	No
USA Loans:	No
USA Grants:	No
Designated Redevelopment Area:	No
Environmental Opportunity Zone:	No
Tax Rebate or Abatement:	No
Empowerment Zone (Federal):	No
Urban Coordinating Council Neighborhood:	No
Enterprise Community (Federal):	No
Urban Enterprise Zone:	No
Additional Comments:	1) Assigned to Program,8/3/2005 2) C2: Formal Design - Known Source or Release with GW Contamination established 8/3/2005
County_int_FK:	4
Municipality_int_FK:	141
Planning Area Designation:	Planning Area 1
Authorized Representative Email:	Not reported
Authorized Representative Phone:	9999999999
General Comments:	Not reported

MAP FINDINGS

Map ID
 Direction
 Distance
 Elevation

Site

Database(s)

EDR ID Number
 EPA ID Number

U98 **CAMDEN COUNTY COMMUNITY CHARTER SCHOOL** **NJ SHWS** **S118352637**
SE **415 N 9TH ST** **N/A**
1/2-1 **CAMDEN CITY, NJ**
0.727 mi.
3837 ft. **Site 2 of 2 in cluster U**

Relative: SHWS:
Higher Site ID: 494354
 Status: Active
Actual: Home Owner: No
19 ft. PI Number: 662174

Detail As Of April 2012:
 X Coord Site: Not reported
 X Coord PI: Not reported
 Y Coord Site: Not reported
 Y Coord PI: Not reported

99 **CAMDEN COUNTY COMPLEX** **NJ SHWS** **S110023923**
SSE **600 MARKET ST** **NJ Release** **N/A**
1/2-1 **CAMDEN CITY, NJ**
0.737 mi.
3893 ft.

Relative: SHWS:
Higher Site ID: 10375
 Status: Active
Actual: Home Owner: No
19 ft. PI Number: 11134

Detail As Of April 2012:
 X Coord Site: Not reported
 X Coord PI: Not reported
 Y Coord Site: Not reported
 Y Coord PI: Not reported

NJ Release:
 Facility Type: Other
 Facility Phone: Not reported
 Incident Date: 08/07/2009
 Incident Time: Not reported
 TD Log #: 322611
 Case Number: 09-08-07-1420-30
 Date Received: 08/07/2009
 Nature of Incident: Not reported
 Operator: Not reported
 Incident Type: Air Release
 Incident Location: CAMDEN COUNTY ADMIN BLDG
 Location: Not reported
 Other Location: Not reported
 Contact Name: Not reported
 Caller Name: Not reported
 Caller Title: Not reported
 Caller Address: Not reported
 Caller City,St,Zip: Not reported
 Caller Telephone: Not reported
 Substance(s): Not reported
 Substance Type: Not reported
 Substance Identity: Not reported
 CAS Number: Not reported

Map ID
Direction
Distance
Elevation

MAP FINDINGS

Site

Database(s)

EDR ID Number
EPA ID Number

CAMDEN COUNTY COMPLEX (Continued)**S110023923**

A310 Letter:	Not reported
TCPA Chemical:	Not reported
Hazrds Material:	Not reported
COMU:	Not reported
Ref. Code:	Not reported
Amt Released:	Not reported
Contained:	Not reported
Release Type:	Not reported
Release VE:	Not reported
Injuries:	Yes
Public Exposure:	No
Facility Evacuation:	Yes
Police at Scene:	Yes
Firemen at Scene:	Yes
Contamination of:	Not reported
Receiving Water:	Not reported
Status at Spill:	Not reported
NJ Spill Date:	Not reported
NJ Spill Time:	Not reported
NJ Spill Name:	Not reported
NJ Spill Title:	Not reported
NJ Spill Phone:	Not reported
Other Date:	Not reported
Other Time:	Not reported
Other Name:	Not reported
Other Title:	Not reported
Other Telephone:	Not reported
Public Evacuation:	No
Assistance Requested:	Not reported
Wind Direction/Speed:	Not reported
Local Municipality Notified:	Not reported
Local Municipality Name:	Not reported
Local Municipality Title:	Not reported
Local Municipality Telephone:	Not reported
Local Municipality Date:	Not reported
Local Municipality Time:	Not reported
Incident Description:	Not reported
Incident Name:	Not reported
Incident Referred To:	Not reported
Incident Region:	Not reported
Incident Telephone:	Not reported
Incident Date:	Not reported
Incident time:	Not reported
Incident ITM:	Not reported
Comments:	Not reported
Date A310 Letter Printed:	Not reported
Date Local Authority Was Notified:	Not reported
Date Updated:	Not reported
Date Report Faxed to Local Authority:	Not reported
Local Authority Notification Date:	Not reported
Rep Receive Date:	08/07/2009
Reporter Type:	Municipal Rep.
Reporter Name:	REDACTED
Reporter Title:	REDACTED
Reporter Org:	REDACTED
Reporter Address:	Not reported
Reporter City,St,Zip:	Not reported

MAP FINDINGS

Map ID
 Direction
 Distance
 Elevation

Site

Database(s)

EDR ID Number
 EPA ID Number

CAMDEN COUNTY COMPLEX (Continued)

S110023923

Reporter County: Not reported
 Incident Status: Terminated
 Incident Category: Other
 Incident Source: UNKNOWN
 Incident Address: Not reported
 Incident Address 2: Not reported
 Incident City,St,Zip: NJ
 Incident County: Not reported
 DEP Requested: Yes
 Confidential: Not reported
 Notify Type: Not reported
 Road Closed: No
 Direction: Not reported
 Responsible Party: Not reported
 Responsible Party Name: Not reported
 Responsible Party Contact: Not reported
 Responsible Party Title: Not reported
 Responsible Party Phone: Not reported
 Responsible Party Street: Not reported
 Responsible Party County: Not reported
 Responsible Party City,St,Zip: Not reported
 Memo. Of Understanding: Not reported
 Drill/trng Exercise: Not reported
 Hazardous: Not reported

W100
South
1/2-1
0.741 mi.
3915 ft.

CAMDEN CITY FIRE DEPARTMENT
3RD ST & FEDERAL ST
CAMDEN CITY, NJ

NJ SHWS S109304676
N/A

Site 1 of 2 in cluster W

Relative:
Higher

SHWS:
 Site ID: 54725
 Status: Closed
 Home Owner: No
 PI Number: 24266

Actual:
19 ft.

Detail As Of April 2012:
 X Coord Site: Not reported
 X Coord PI: Not reported
 Y Coord Site: Not reported
 Y Coord PI: Not reported

101
SSW
1/2-1
0.749 mi.
3955 ft.

ADVENTURE AQUARIUM
1 AQUARIUM DR
CAMDEN CITY, NJ 08103

NJ SHWS S109294322
NJ ENG CONTROLS N/A
NJ SPILLS

Relative:
Lower

SHWS:
 Site ID: 14377
 Status: Active
 Home Owner: No
 PI Number: G000037346

Actual:
7 ft.

Detail As Of April 2012:
 X Coord Site: 315450

Map ID
Direction
Distance
Elevation

MAP FINDINGS

Site

Database(s)

EDR ID Number
EPA ID Number

ADVENTURE AQUARIUM (Continued)**S109294322**

X Coord PI: 315450
Y Coord Site: 405356
Y Coord PI: 405356

NJ ENGINEERING CONTROLS:

Site ID: 14377
Pi Number: G000037346
Pi Name: ADVENTURE AQUARIUM
Owner Name: ,
DER Filed Date: 10/02/2009
DER Lifted Date: Not reported
Der Deed Usage (si): Restricted
Deed Specific Requirement: Asphalt Cap
Deeds Parameter Desc: Antimony
Deeds Depth: 4.00
Comments: Not reported

Site ID: 14377
Pi Number: G000037346
Pi Name: ADVENTURE AQUARIUM
Owner Name: ,
DER Filed Date: 10/02/2009
DER Lifted Date: Not reported
Der Deed Usage (si): Restricted
Deed Specific Requirement: Asphalt Cap
Deeds Parameter Desc: Arsenic
Deeds Depth: 4.00
Comments: Not reported

Site ID: 14377
Pi Number: G000037346
Pi Name: ADVENTURE AQUARIUM
Owner Name: ,
DER Filed Date: 10/02/2009
DER Lifted Date: Not reported
Der Deed Usage (si): Restricted
Deed Specific Requirement: Asphalt Cap
Deeds Parameter Desc: Benzo(a)anthracene
Deeds Depth: 4.00
Comments: Not reported

Site ID: 14377
Pi Number: G000037346
Pi Name: ADVENTURE AQUARIUM
Owner Name: ,
DER Filed Date: 10/02/2009
DER Lifted Date: Not reported
Der Deed Usage (si): Restricted
Deed Specific Requirement: Asphalt Cap
Deeds Parameter Desc: Benzo(a)pyrene
Deeds Depth: 4.00
Comments: Not reported

Site ID: 14377
Pi Number: G000037346
Pi Name: ADVENTURE AQUARIUM
Owner Name: ,

Map ID
Direction
Distance
Elevation

MAP FINDINGS

Site

Database(s)

EDR ID Number
EPA ID Number

ADVENTURE AQUARIUM (Continued)

S109294322

DER Filed Date: 10/02/2009
DER Lifted Date: Not reported
Der Deed Usage (si): Restricted
Deed Specific Requirement: Asphalt Cap
Deeds Parameter Desc: Benzo(b)fluoranthene
Deeds Depth: 4.00
Comments: Not reported

Site ID: 14377
Pi Number: G000037346
Pi Name: ADVENTURE AQUARIUM
Owner Name: ,
DER Filed Date: 10/02/2009
DER Lifted Date: Not reported
Der Deed Usage (si): Restricted
Deed Specific Requirement: Asphalt Cap
Deeds Parameter Desc: Benzo(k)fluoranthene
Deeds Depth: 4.00
Comments: Not reported

Site ID: 14377
Pi Number: G000037346
Pi Name: ADVENTURE AQUARIUM
Owner Name: ,
DER Filed Date: 10/02/2009
DER Lifted Date: Not reported
Der Deed Usage (si): Restricted
Deed Specific Requirement: Asphalt Cap
Deeds Parameter Desc: Chrysene
Deeds Depth: 4.00
Comments: Not reported

Site ID: 14377
Pi Number: G000037346
Pi Name: ADVENTURE AQUARIUM
Owner Name: ,
DER Filed Date: 10/02/2009
DER Lifted Date: Not reported
Der Deed Usage (si): Restricted
Deed Specific Requirement: Asphalt Cap
Deeds Parameter Desc: Dibenzo(a,h)anthracene
Deeds Depth: 4.00
Comments: Not reported

Site ID: 14377
Pi Number: G000037346
Pi Name: ADVENTURE AQUARIUM
Owner Name: ,
DER Filed Date: 10/02/2009
DER Lifted Date: Not reported
Der Deed Usage (si): Restricted
Deed Specific Requirement: Asphalt Cap
Deeds Parameter Desc: Indeno(1,2,3-cd)pyrene
Deeds Depth: 4.00
Comments: Not reported

Site ID: 14377

Map ID
Direction
Distance
Elevation

MAP FINDINGS

Site

Database(s)

EDR ID Number
EPA ID Number

ADVENTURE AQUARIUM (Continued)**S109294322**

Pi Number: G000037346
Pi Name: ADVENTURE AQUARIUM
Owner Name: ,
DER Filed Date: 10/02/2009
DER Lifted Date: Not reported
Der Deed Usage (si): Restricted
Deed Specific Requirement: Asphalt Cap
Deeds Parameter Desc: Lead
Deeds Depth: 4.00
Comments: Not reported

Site ID: 14377
Pi Number: G000037346
Pi Name: ADVENTURE AQUARIUM
Owner Name: ,
DER Filed Date: 10/02/2009
DER Lifted Date: Not reported
Der Deed Usage (si): Restricted
Deed Specific Requirement: Asphalt Cap
Deeds Parameter Desc: PCBs
Deeds Depth: 4.00
Comments: Not reported

Site ID: 14377
Pi Number: G000037346
Pi Name: ADVENTURE AQUARIUM
Owner Name: ,
DER Filed Date: 10/02/2009
DER Lifted Date: Not reported
Der Deed Usage (si): Restricted
Deed Specific Requirement: Asphalt Cap
Deeds Parameter Desc: Zinc
Deeds Depth: 4.00
Comments: Not reported

NJ SPILL:

Facility ID: 555671
Case Number: 15-05-01-1119-40
Notify Type: Not reported
Date Received: 05/01/2015
Location: Not reported
Other Location: Not reported
Incident Date: 05/01/2015
Incident Time: Not reported
A310 Letter: Not reported
Ref. Code: Not reported
COMU: Not reported
CAS Number: Not reported
Hazardous: Not reported
Incident Location: ADVENTURE AQUARIUM
Facility Type: Other
Facility Phone: Not reported
Substance(s): Not reported
Substance Type: Not reported
Substance Identity: Not reported
TCPA Chemical: Not reported
Hazrds Material: Not reported

MAP FINDINGS

Map ID
 Direction
 Distance
 Elevation

Site

Database(s)

EDR ID Number
 EPA ID Number

ADVENTURE AQUARIUM (Continued)

S109294322

Amnt Released:	Not reported
Release VE:	Not reported
Contained:	Not reported
Release Type:	Not reported
Incident Desc:	Not reported
Status at Spill:	Not reported
NJ Spill Date:	Not reported
NJ Spill Time:	Not reported
NJ Spill Name:	Not reported
NJ Spill Title:	Not reported
NJ Spill Phone:	Not reported
Other Date:	Not reported
Other Time:	Not reported
Other Name:	Not reported
Other Title:	Not reported
Other Phone:	Not reported
Injuries:	No
Public Exposure:	No
Road Closed:	Not reported
Facility Evacuation:	No
Receiving Water:	Not reported
Public Evacuation:	No
Police at Scene:	No
Firemen at Scene:	No
Contamination of:	Not reported
Nature of Incident:	Not reported
Wind Direction/Speed:	Not reported
Assistance Requested:	Not reported
Memo. Of Understanding:	Not reported
Drill/trng Exercise:	Not reported
Operator:	Not reported
Contact Name:	TOM SAYLOR
Caller Name:	Not reported
Caller Title:	Not reported
Caller Address:	Not reported
Caller City,St,Zip:	Not reported
Caller Phone:	Not reported
Responsible Party:	Not reported
Responsible Party Name:	Not reported
Responsible Party Contact:	Not reported
Responsible Party Title:	Not reported
Responsible Party Telephone:	Not reported
Responsible Party Street:	Not reported
Responsible Party Municipality:	Not reported
Responsible Party State:	Not reported
Responsible Party Zip:	Not reported
Responsible City,St,Zip:	Not reported
Responsible Party County:	Not reported
Local Municipality:	Not reported
Local Municipality Name:	Not reported
Local Municipality Title:	Not reported
Local Municipality Phone:	Not reported
Local Municipality Date:	Not reported
Local Municipality Time:	Not reported
Incident Name:	Not reported
Incident Referred To:	Not reported
Incident Region:	Not reported

MAP FINDINGS

Map ID
Direction
Distance
Elevation

Site

Database(s)

EDR ID Number
EPA ID Number

ADVENTURE AQUARIUM (Continued)

S109294322

Incident Phone: Not reported
 Incident Date: Not reported
 Comments: Not reported
 Date A310 Letter Printed: Not reported
 Date Local Authority Was Notified: Not reported
 Date Update: Not reported
 Date Report Faxed to Local Authority: Not reported
 Local Authority Notification Date: Not reported
 Reporter Name: REDACTED
 Reporter Type: Other
 Rep Received Date: 05/01/2015
 Reporter Title: REDACTED
 Reporter Orgzn: REDATED
 Reporter Address: Not reported
 Reporter City,St,Zip: Not reported
 Reporter County: Not reported
 Incident Type: Spill
 Incident Status: Terminated
 Incident Category: Other
 Incident Source: ADVENTURE AQUARIUM
 Incident Address: 1 AQUARIUM DRIVE
 Incident Address 2: Not reported
 Incident City,St,Zip: Camden City, NJ 08103
 Incident County: Camden
 DEP Requested: No
 Confidential: Not reported

102
South
1/2-1
0.752 mi.
3972 ft.

ACELERO LEARNING CAMDEN EARLY HEAD START
150 BOYD STREET
CAMDEN, NJ 08105

NJ SHWS S111262028
N/A

Relative:
Higher

SHWS:
 Site ID: 10360
 Status: Closed
 Home Owner: No
 PI Number: 561483

Actual:
19 ft.

Detail As Of April 2012:
 X Coord Site: 316923
 X Coord PI: Not reported
 Y Coord Site: 404995
 Y Coord PI: Not reported

W103
South
1/2-1
0.758 mi.
4003 ft.

CAMDEN CNTY CORRECTIONAL FACILIT
330 FEDERAL ST
CAMDEN CITY, NJ
Site 2 of 2 in cluster W

NJ SHWS S109292275
N/A

Relative:
Higher

SHWS:
 Site ID: 10397
 Status: Closed
 Home Owner: No
 PI Number: 445

Actual:
19 ft.

MAP FINDINGS

Map ID
Direction
Distance
Elevation

Site

Database(s)

EDR ID Number
EPA ID Number

CAMDEN CNTY CORRECTIONAL FACILIT (Continued)

S109292275

Detail As Of April 2012:

X Coord Site: Not reported
X Coord PI: Not reported
Y Coord Site: Not reported
Y Coord PI: Not reported

104
ESE
1/2-1
0.759 mi.
4010 ft.

GARLOCK INC PLASTICS DIV
602 N 10TH ST
CAMDEN, NJ 08102

NJ SHWS 1000290136
NJ UST NJD002462117
RCRA NonGen / NLR
US AIRS
FINDS
ECHO

Relative:
Higher

SHWS:

Site ID: 10324
Status: Closed
Home Owner: No
PI Number: 4332

Actual:
19 ft.

Detail As Of April 2012:

X Coord Site: Not reported
X Coord PI: Not reported
Y Coord Site: Not reported
Y Coord PI: Not reported

UST:

Facility ID: 004332

Contact:

Owner Name: Not Identified Not Identified
Organization: Not Identified
Contact Type(UST Reg): Facility Operator
Contact Address (UST Reg): Not reported
Contact Address 2 (UST Reg): Not reported
Conact City,St,Zip (UST Reg): Not reported

Owner Name: HOYT D JONES PRESIDE
Organization: COLT INDUSTRIES INC
Contact Type(UST Reg): Tank Owner
Contact Address (UST Reg): 430 PARK AVE
Contact Address 2 (UST Reg): Not reported
Conact City,St,Zip (UST Reg): NEW YORK, NY 10022

Tanks:

Tank Id: TANK-1
Tank Number: 00C2
Tank Status: Removed
Tank Status Date: 01/01/1947
Install Date: 01/01/1947
Tank Contents: Heating Oil (No. 2)
Tank Size: 0
Tank Compliance: No
Overfill: No
Compliance Monitoring?: No
Overfill Protection: No

Map ID
Direction
Distance
Elevation

MAP FINDINGS

Site

Database(s)

EDR ID Number
EPA ID Number

GARLOCK INC PLASTICS DIV (Continued)

1000290136

Spill Containment: No
Tank Wellhead Protection: Not reported
Tank/Pipe Construction Type: Pipe Bare steel
Tank/Pipe Construction Type: Tank Bare steel
Tank/Pipe Monitor: Pipe None
Tank/Pipe Monitor: Tank None

Tank Id: TANK-2
Tank Number: 00E1
Tank Status: Removed
Tank Status Date: 01/01/1957
Install Date: 01/01/1957
Tank Contents: Heating Oil (No. 2)
Tank Size: 0
Tank Compliance: No
Overfill: Yes
Compliance Monitoring?: No
Overfill Protection: Yes
Spill Containment: No
Tank Wellhead Protection: Not reported
Tank/Pipe Construction Type: Pipe Bare steel
Tank/Pipe Construction Type: Tank Bare steel
Tank/Pipe Monitor: Pipe None
Tank/Pipe Monitor: Tank None

RCRA NonGen / NLR:

Date form received by agency: 01/01/2007
Facility name: GARLOCK INC
Facility address: 602 N 10TH ST
CAMDEN, NJ 081021724
EPA ID: NJD002462117
Mailing address: N 10TH ST
CAMDEN, NJ 08101
Contact: Not reported
Contact address: N 10TH ST
CAMDEN, NJ 08101
Contact country: US
Contact telephone: Not reported
Contact email: Not reported
EPA Region: 02
Land type: Facility is not located on Indian land. Additional information is not known.
Classification: Non-Generator
Description: Handler: Non-Generators do not presently generate hazardous waste

Owner/Operator Summary:

Owner/operator name: Not reported
Owner/operator address: NOT REQUIRED
NOT REQUIRED, WY 99999
Owner/operator country: US
Owner/operator telephone: (212) 555-1212
Legal status: Private
Owner/Operator Type: Operator
Owner/Op start date: Not reported
Owner/Op end date: Not reported

Map ID
Direction
Distance
Elevation

MAP FINDINGS

Site

Database(s)

EDR ID Number
EPA ID Number

GARLOCK INC PLASTICS DIV (Continued)

1000290136

Owner/operator name: Not reported
 Owner/operator address: NOT REQUIRED
 NOT REQUIRED, WY 99999
 Owner/operator country: US
 Owner/operator telephone: (212) 555-1212
 Legal status: Private
 Owner/Operator Type: Owner
 Owner/Op start date: Not reported
 Owner/Op end date: Not reported

Handler Activities Summary:

U.S. importer of hazardous waste: No
 Mixed waste (haz. and radioactive): No
 Recycler of hazardous waste: No
 Transporter of hazardous waste: No
 Treater, storer or disposer of HW: No
 Underground injection activity: No
 On-site burner exemption: No
 Furnace exemption: No
 Used oil fuel burner: No
 Used oil processor: No
 User oil refiner: No
 Used oil fuel marketer to burner: No
 Used oil Specification marketer: No
 Used oil transfer facility: No
 Used oil transporter: No

Historical Generators:

Date form received by agency: 01/01/2006
 Site name: GARLOCK INC
 Classification: Not a generator, verified

Date form received by agency: 08/18/1980
 Site name: GARLOCK INC
 Classification: Large Quantity Generator

. Waste code: D001
 . Waste name: IGNITABLE WASTE

. Waste code: U220
 . Waste name: BENZENE, METHYL- (OR) TOLUENE

. Waste code: U226
 . Waste name: ETHANE, 1,1,1-TRICHLORO- (OR) METHYL CHLOROFORM

Violation Status: No violations found

Evaluation Action Summary:

Evaluation date: 01/21/2011
 Evaluation: COMPLIANCE EVALUATION INSPECTION ON-SITE
 Area of violation: Not reported
 Date achieved compliance: Not reported
 Evaluation lead agency: State

Evaluation date: 10/21/1993
 Evaluation: COMPLIANCE EVALUATION INSPECTION ON-SITE

Map ID
Direction
Distance
Elevation

MAP FINDINGS

Site

Database(s)

EDR ID Number
EPA ID Number

GARLOCK INC PLASTICS DIV (Continued)

1000290136

Area of violation: Not reported
Date achieved compliance: Not reported
Evaluation lead agency: EPA Contractor/Grantee

Evaluation date: 01/03/1984
Evaluation: NON-FINANCIAL RECORD REVIEW
Area of violation: Not reported
Date achieved compliance: Not reported
Evaluation lead agency: State

US AIRS MINOR:

Envid: 1000290136
Region Code: 02
Programmatic ID: AIR NJ0000003400700076
Facility Registry ID: 110001530790
D and B Number: Not reported
Primary SIC Code: 9999
NAICS Code: 999999
Default Air Classification Code: MIN
Facility Type of Ownership Code: POF
Air CMS Category Code: Not reported
HPV Status: Not reported

US AIRS MINOR:

Region Code: 02
Programmatic ID: AIR NJ0000003400700076
Facility Registry ID: 110001530790
Air Operating Status Code: OPR
Default Air Classification Code: MIN
Air Program: State Implementation Plan for National Primary and Secondary Ambient Air Quality Standards
Activity Date: 1980-03-12 00:00:00
Activity Status Date: Not reported
Activity Group: Compliance Monitoring
Activity Type: Inspection/Evaluation
Activity Status: Not reported

Region Code: 02
Programmatic ID: AIR NJ0000003400700076
Facility Registry ID: 110001530790
Air Operating Status Code: OPR
Default Air Classification Code: MIN
Air Program: State Implementation Plan for National Primary and Secondary Ambient Air Quality Standards
Activity Date: 1980-03-28 00:00:00
Activity Status Date: Not reported
Activity Group: Compliance Monitoring
Activity Type: Inspection/Evaluation
Activity Status: Not reported

Region Code: 02
Programmatic ID: AIR NJ0000003400700076
Facility Registry ID: 110001530790
Air Operating Status Code: OPR
Default Air Classification Code: MIN
Air Program: State Implementation Plan for National Primary and Secondary Ambient Air Quality Standards
Activity Date: 1981-05-29 00:00:00
Activity Status Date: Not reported
Activity Group: Compliance Monitoring
Activity Type: Inspection/Evaluation

Map ID
Direction
Distance
Elevation

MAP FINDINGS

Site

Database(s)

EDR ID Number
EPA ID Number

GARLOCK INC PLASTICS DIV (Continued)

1000290136

Activity Status: Not reported

Region Code: 02
Programmatic ID: AIR NJ0000003400700076
Facility Registry ID: 110001530790
Air Operating Status Code: OPR
Default Air Classification Code: MIN
Air Program: State Implementation Plan for National Primary and Secondary Ambient Air Quality Standards
Activity Date: 1981-09-15 00:00:00
Activity Status Date: Not reported
Activity Group: Compliance Monitoring
Activity Type: Inspection/Evaluation
Activity Status: Not reported

Region Code: 02
Programmatic ID: AIR NJ0000003400700076
Facility Registry ID: 110001530790
Air Operating Status Code: OPR
Default Air Classification Code: MIN
Air Program: State Implementation Plan for National Primary and Secondary Ambient Air Quality Standards
Activity Date: 1983-02-23 00:00:00
Activity Status Date: Not reported
Activity Group: Compliance Monitoring
Activity Type: Inspection/Evaluation
Activity Status: Not reported

FINDS:

Registry ID: 110001530790

Environmental Interest/Information System

NCDB (National Compliance Data Base) supports implementation of the Federal Insecticide, Fungicide, and Rodenticide Act (FIFRA) and the Toxic Substances Control Act (TSCA). The system tracks inspections in regions and states with cooperative agreements, enforcement actions, and settlements.

AFS (Aerometric Information Retrieval System (AIRS) Facility Subsystem) replaces the former Compliance Data System (CDS), the National Emission Data System (NEDS), and the Storage and Retrieval of Aerometric Data (SAROAD). AIRS is the national repository for information concerning airborne pollution in the United States. AFS is used to track emissions and compliance data from industrial plants. AFS data are utilized by states to prepare State Implementation Plans to comply with regulatory programs and by EPA as an input for the estimation of total national emissions. AFS is undergoing a major redesign to support facility operating permits required under Title V of the Clean Air Act.

NJ-NJEMS (New Jersey - New Jersey Environmental Management System). The Department of Environmental Protection (NJDEP) manages large databases of environmental information in this integrated system.

RCRAInfo is a national information system that supports the Resource Conservation and Recovery Act (RCRA) program through the tracking of events and activities related to facilities that generate, transport,

MAP FINDINGS

Map ID
Direction
Distance
Elevation

Site

Database(s)

EDR ID Number
EPA ID Number

GARLOCK INC PLASTICS DIV (Continued)

1000290136

and treat, store, or dispose of hazardous waste. RCRAInfo allows RCRA program staff to track the notification, permit, compliance, and corrective action activities required under RCRA.

AIR MINOR

[Click this hyperlink](#) while viewing on your computer to access additional FINDS: detail in the EDR Site Report.

ECHO:

Envid: 1000290136
Registry ID: 110001530790
DFR URL: <http://echo.epa.gov/detailed-facility-report?fid=110001530790>

105
South
1/2-1
0.759 mi.
4010 ft.

WATERFRONT TECHNICAL CENTER
200 FEDERAL ST
CAMDEN CITY, NJ 08003

NJ SHWS
NJ HIST HWS
NJ ENG CONTROLS
NJ INST CONTROL
NJ BROWNFIELDS

S107493375
N/A

Relative:
Higher

SHWS:
Site ID: 181081
Status: Active
Home Owner: No
PI Number: 237088

Actual:
18 ft.

Detail As Of April 2012:
X Coord Site: 316187
X Coord PI: 316187
Y Coord Site: 405274
Y Coord PI: 405274

HIST SHWS:

Case Status: **Active**
Status Date: 9/27/2004
Case ID: 237088
Contact: OBR
Sub Section Label: A: Sites with On-Site Sources of Contamination
Site Municipality: 0408
Remedial Level Code: C1
Classification exception area dt: None
Classification exception area dt: Not reported
Deed Notice Status: None
Deed Notice Date: Not reported
Engineering Control Status: None
Engineering Control Date: Not reported
National Priorities List Status: Not reported
National Priorities List Date: Not reported
X Coordinate: 316187
Y Coordinate: 405274
Coordinate System: NJ State Plane (NAD83) - USFEET

NJ ENGINEERING CONTROLS:

Site ID: 181081
PI Number: 237088
PI Name: WATERFRONT TECHNICAL CENTER

Map ID
Direction
Distance
Elevation

MAP FINDINGS

Site

Database(s)

EDR ID Number
EPA ID Number

WATERFRONT TECHNICAL CENTER (Continued)

S107493375

Owner Name: ,
DER Filed Date: 10/02/2009
DER Lifted Date: Not reported
Der Deed Usage (si): Restricted
Deed Specific Requirement: Not reported
Deeds Parameter Desc: Not reported
Deeds Depth: Not reported
Comments: contents of page based on July 14, 2010 NFA letter and the biennial certification received on July 31, 2012. Tom Grzymiski, NJDEP BRAP

NJ INSTITUTIONAL CONTROL:

Facility ID: 181081
Date Established (SI): 06/28/2016
Date Closed/Lifted (SI): Not reported
PI Number: 237088
PI Name: WATERFRONT TECHNICAL CENTER
CEA Description (SI): Arsenic
CEA Case Track #: 79436
CEA Duration: Not reported
Intermediate Durations: Yes

Facility ID: 181081
Date Established (SI): 06/28/2016
Date Closed/Lifted (SI): Not reported
PI Number: 237088
PI Name: WATERFRONT TECHNICAL CENTER
CEA Description (SI): Arsenic
CEA Case Track #: 157434
CEA Duration: Not reported
Intermediate Durations: Yes

Facility ID: 181081
Date Established (SI): 06/28/2016
Date Closed/Lifted (SI): Not reported
PI Number: 237088
PI Name: WATERFRONT TECHNICAL CENTER
CEA Description (SI): Arsenic
CEA Case Track #: Not reported
CEA Duration: Not reported
Intermediate Durations: Yes

Facility ID: 181081
Date Established (SI): 06/28/2016
Date Closed/Lifted (SI): Not reported
PI Number: 237088
PI Name: WATERFRONT TECHNICAL CENTER
CEA Description (SI): Benzo(a)anthracene
CEA Case Track #: 79436
CEA Duration: Not reported
Intermediate Durations: Yes

Facility ID: 181081
Date Established (SI): 06/28/2016
Date Closed/Lifted (SI): Not reported
PI Number: 237088
PI Name: WATERFRONT TECHNICAL CENTER
CEA Description (SI): Benzo(a)anthracene

Map ID
Direction
Distance
Elevation

MAP FINDINGS

Site

Database(s)

EDR ID Number
EPA ID Number

WATERFRONT TECHNICAL CENTER (Continued)

S107493375

CEA Case Track #: 157434
CEA Duration: Not reported
Intermediate Durations: Yes

Facility ID: 181081
Date Established (SI): 06/28/2016
Date Closed/Lifted (SI): Not reported
PI Number: 237088
PI Name: WATERFRONT TECHNICAL CENTER
CEA Description (SI): Benzo(a)anthracene
CEA Case Track #: Not reported
CEA Duration: Not reported
Intermediate Durations: Yes

Facility ID: 181081
Date Established (SI): 06/28/2016
Date Closed/Lifted (SI): Not reported
PI Number: 237088
PI Name: WATERFRONT TECHNICAL CENTER
CEA Description (SI): Benzo(a)pyrene
CEA Case Track #: 79436
CEA Duration: Not reported
Intermediate Durations: Yes

Facility ID: 181081
Date Established (SI): 06/28/2016
Date Closed/Lifted (SI): Not reported
PI Number: 237088
PI Name: WATERFRONT TECHNICAL CENTER
CEA Description (SI): Benzo(a)pyrene
CEA Case Track #: 157434
CEA Duration: Not reported
Intermediate Durations: Yes

Facility ID: 181081
Date Established (SI): 06/28/2016
Date Closed/Lifted (SI): Not reported
PI Number: 237088
PI Name: WATERFRONT TECHNICAL CENTER
CEA Description (SI): Benzo(a)pyrene
CEA Case Track #: Not reported
CEA Duration: Not reported
Intermediate Durations: Yes

Facility ID: 181081
Date Established (SI): 06/28/2016
Date Closed/Lifted (SI): Not reported
PI Number: 237088
PI Name: WATERFRONT TECHNICAL CENTER
CEA Description (SI): Benzo(b)fluoranthene
CEA Case Track #: 79436
CEA Duration: Not reported
Intermediate Durations: Yes

Facility ID: 181081
Date Established (SI): 06/28/2016
Date Closed/Lifted (SI): Not reported

Map ID
Direction
Distance
Elevation

MAP FINDINGS

Site

Database(s)

EDR ID Number
EPA ID Number

WATERFRONT TECHNICAL CENTER (Continued)

S107493375

PI Number: 237088
PI Name: WATERFRONT TECHNICAL CENTER
CEA Description (SI): Benzo(b)fluoranthene
CEA Case Track #: 157434
CEA Duration: Not reported
Intermediate Durations: Yes

Facility ID: 181081
Date Established (SI): 06/28/2016
Date Closed/Lifted (SI): Not reported
PI Number: 237088
PI Name: WATERFRONT TECHNICAL CENTER
CEA Description (SI): Benzo(b)fluoranthene
CEA Case Track #: Not reported
CEA Duration: Not reported
Intermediate Durations: Yes

Facility ID: 181081
Date Established (SI): 06/28/2016
Date Closed/Lifted (SI): Not reported
PI Number: 237088
PI Name: WATERFRONT TECHNICAL CENTER
CEA Description (SI): Benzo(k)fluoranthene
CEA Case Track #: 79436
CEA Duration: Not reported
Intermediate Durations: Yes

Facility ID: 181081
Date Established (SI): 06/28/2016
Date Closed/Lifted (SI): Not reported
PI Number: 237088
PI Name: WATERFRONT TECHNICAL CENTER
CEA Description (SI): Benzo(k)fluoranthene
CEA Case Track #: 157434
CEA Duration: Not reported
Intermediate Durations: Yes

Facility ID: 181081
Date Established (SI): 06/28/2016
Date Closed/Lifted (SI): Not reported
PI Number: 237088
PI Name: WATERFRONT TECHNICAL CENTER
CEA Description (SI): Benzo(k)fluoranthene
CEA Case Track #: Not reported
CEA Duration: Not reported
Intermediate Durations: Yes

Facility ID: 181081
Date Established (SI): 06/28/2016
Date Closed/Lifted (SI): Not reported
PI Number: 237088
PI Name: WATERFRONT TECHNICAL CENTER
CEA Description (SI): Beryllium
CEA Case Track #: 79436
CEA Duration: Not reported
Intermediate Durations: Yes

Map ID
Direction
Distance
Elevation

MAP FINDINGS

Site

Database(s)

EDR ID Number
EPA ID Number

WATERFRONT TECHNICAL CENTER (Continued)

S107493375

Facility ID: 181081
Date Established (SI): 06/28/2016
Date Closed/Lifted (SI): Not reported
PI Number: 237088
PI Name: WATERFRONT TECHNICAL CENTER
CEA Description (SI): Beryllium
CEA Case Track #: 157434
CEA Duration: Not reported
Intermediate Durations: Yes

Facility ID: 181081
Date Established (SI): 06/28/2016
Date Closed/Lifted (SI): Not reported
PI Number: 237088
PI Name: WATERFRONT TECHNICAL CENTER
CEA Description (SI): Beryllium
CEA Case Track #: Not reported
CEA Duration: Not reported
Intermediate Durations: Yes

Facility ID: 181081
Date Established (SI): 06/28/2016
Date Closed/Lifted (SI): Not reported
PI Number: 237088
PI Name: WATERFRONT TECHNICAL CENTER
CEA Description (SI): Cadmium
CEA Case Track #: 79436
CEA Duration: Not reported
Intermediate Durations: Yes

Facility ID: 181081
Date Established (SI): 06/28/2016
Date Closed/Lifted (SI): Not reported
PI Number: 237088
PI Name: WATERFRONT TECHNICAL CENTER
CEA Description (SI): Cadmium
CEA Case Track #: 157434
CEA Duration: Not reported
Intermediate Durations: Yes

Facility ID: 181081
Date Established (SI): 06/28/2016
Date Closed/Lifted (SI): Not reported
PI Number: 237088
PI Name: WATERFRONT TECHNICAL CENTER
CEA Description (SI): Cadmium
CEA Case Track #: Not reported
CEA Duration: Not reported
Intermediate Durations: Yes

Facility ID: 181081
Date Established (SI): 06/28/2016
Date Closed/Lifted (SI): Not reported
PI Number: 237088
PI Name: WATERFRONT TECHNICAL CENTER
CEA Description (SI): Dibenzo(a,h)anthracene
CEA Case Track #: 79436

Map ID
 Direction
 Distance
 Elevation

MAP FINDINGS

Site

Database(s)

EDR ID Number
 EPA ID Number

WATERFRONT TECHNICAL CENTER (Continued)

S107493375

CEA Duration: Not reported
 Intermediate Durations: Yes

Facility ID: 181081
 Date Established (SI): 06/28/2016
 Date Closed/Lifted (SI): Not reported
 PI Number: 237088
 PI Name: WATERFRONT TECHNICAL CENTER
 CEA Description (SI): Dibenzo(a,h)anthracene
 CEA Case Track #: 157434
 CEA Duration: Not reported
 Intermediate Durations: Yes

Facility ID: 181081
 Date Established (SI): 06/28/2016
 Date Closed/Lifted (SI): Not reported
 PI Number: 237088
 PI Name: WATERFRONT TECHNICAL CENTER
 CEA Description (SI): Dibenzo(a,h)anthracene
 CEA Case Track #: Not reported
 CEA Duration: Not reported
 Intermediate Durations: Yes

Facility ID: 181081
 Date Established (SI): 06/28/2016
 Date Closed/Lifted (SI): Not reported
 PI Number: 237088
 PI Name: WATERFRONT TECHNICAL CENTER
 CEA Description (SI): Indeno(1,2,3-cd)pyrene
 CEA Case Track #: 79436
 CEA Duration: Not reported
 Intermediate Durations: Yes

Facility ID: 181081
 Date Established (SI): 06/28/2016
 Date Closed/Lifted (SI): Not reported
 PI Number: 237088
 PI Name: WATERFRONT TECHNICAL CENTER
 CEA Description (SI): Indeno(1,2,3-cd)pyrene
 CEA Case Track #: 157434
 CEA Duration: Not reported
 Intermediate Durations: Yes

Facility ID: 181081
 Date Established (SI): 06/28/2016
 Date Closed/Lifted (SI): Not reported
 PI Number: 237088
 PI Name: WATERFRONT TECHNICAL CENTER
 CEA Description (SI): Indeno(1,2,3-cd)pyrene
 CEA Case Track #: Not reported
 CEA Duration: Not reported
 Intermediate Durations: Yes

Facility ID: 181081
 Date Established (SI): 06/28/2016
 Date Closed/Lifted (SI): Not reported
 PI Number: 237088

MAP FINDINGS

Map ID
 Direction
 Distance
 Elevation

Site

Database(s)

EDR ID Number
 EPA ID Number

WATERFRONT TECHNICAL CENTER (Continued)

S107493375

PI Name: WATERFRONT TECHNICAL CENTER
 CEA Description (SI): Lead
 CEA Case Track #: 79436
 CEA Duration: Not reported
 Intermediate Durations: Yes

Facility ID: 181081
 Date Established (SI): 06/28/2016
 Date Closed/Lifted (SI): Not reported
 PI Number: 237088
 PI Name: WATERFRONT TECHNICAL CENTER
 CEA Description (SI): Lead
 CEA Case Track #: 157434
 CEA Duration: Not reported
 Intermediate Durations: Yes

Facility ID: 181081
 Date Established (SI): 06/28/2016
 Date Closed/Lifted (SI): Not reported
 PI Number: 237088
 PI Name: WATERFRONT TECHNICAL CENTER
 CEA Description (SI): Lead
 CEA Case Track #: Not reported
 CEA Duration: Not reported
 Intermediate Durations: Yes

Facility ID: 181081
 Date Established (SI): 06/28/2016
 Date Closed/Lifted (SI): Not reported
 PI Number: 237088
 PI Name: WATERFRONT TECHNICAL CENTER
 CEA Description (SI): Zinc
 CEA Case Track #: 79436
 CEA Duration: Not reported
 Intermediate Durations: Yes

Facility ID: 181081
 Date Established (SI): 06/28/2016
 Date Closed/Lifted (SI): Not reported
 PI Number: 237088
 PI Name: WATERFRONT TECHNICAL CENTER
 CEA Description (SI): Zinc
 CEA Case Track #: 157434
 CEA Duration: Not reported
 Intermediate Durations: Yes

Facility ID: 181081
 Date Established (SI): 06/28/2016
 Date Closed/Lifted (SI): Not reported
 PI Number: 237088
 PI Name: WATERFRONT TECHNICAL CENTER
 CEA Description (SI): Zinc
 CEA Case Track #: Not reported
 CEA Duration: Not reported
 Intermediate Durations: Yes

MAP FINDINGS

Map ID
 Direction
 Distance
 Elevation

Site

Database(s)

EDR ID Number
 EPA ID Number

WATERFRONT TECHNICAL CENTER (Continued)

S107493375

BROWNFIELDS:
 Price: Not reported
 Assessed Value: Not reported
 Property Size: Unknown
 Annual Taxes: Not reported
 Representative Address: Not reported
 Representative City/State/Zip: Not reported
 Submitter Name: Not reported
 Submitter Address1: Not reported
 Submitter Address2: Not reported
 Submitter City: Not reported
 Submitter State: Not reported
 Submitter Zip: Not reported
 Submitter Email: Not reported
 Submitter Phone: Not reported
 Transaction Type: Not reported
 Transfer Type: Not reported
 Site Number: 5184
 X Coordinate: 316187
 Y Coordinate: 405274
 Coord: 316187:405274
 AutoID: Not reported
 Ownership Type: unknown
 Ownership: DEP Case
 PStatus: DEP Case
 PI Number: 237088
 Owner Name: Not reported
 Owner Address + Owner Street: Not reported
 Owner City: Not reported
 Owner State: Not reported
 Owner Zip Code: Not reported
 Owner County: Not reported
 Owner Phone: 9999999999
 Owner Fax: 9999999999
 Owner Email: Not reported
 Owner Organization: Not reported
 Authorized Representative: Not reported
 Auth Rep Relation to Owner: Not reported
 Municipal Contact Name: Not reported
 Municipal Contact Street: Not reported
 Municipal Contact City: Not reported
 Municipal Contact State: Not reported
 Municipal Contact Zip Code: Not reported
 Municipal Contact Phone: 9999999999
 Municipal Contact Fax: 9999999999
 Municipal Contact Email: Not reported
 Department: Not reported
 Municipal Contact Title: Not reported
 Contact Relation to Owner: Not reported
 Current Zoning: Not reported
 Proposed Zoning: Not reported
 Copy of Title Insurance: Not reported
 Municode: Not reported
 Block: Not reported
 Lot: Not reported
 Development Plan Completed: Unknown
 Market Study Completed: Unknown

Map ID
 Direction
 Distance
 Elevation

MAP FINDINGS

Site

Database(s)

EDR ID Number
 EPA ID Number

WATERFRONT TECHNICAL CENTER (Continued)

S107493375

Current Activity:	Not reported
Current Operations:	Not reported
Prior Operations:	Not reported
Deed Restrictions:	Unknown
Easements:	Unknown
Buildings:	Not reported
Condition of Buildings:	Not reported
Square Footage:	Not reported
Total Buildable Space:	Not reported
Lease Price:	Not reported
Tax Certificate:	Unknown
Tax Lien:	Unknown
Other Liens/Judgements:	No
Traffic Study:	Unknown
Road Access:	Not reported
Waterfront Access:	Unknown
Airport Access:	Unknown
Public Transportation Access:	Unknown
Major Highway Name:	Not reported
Major Highway Interchange:	Not reported
Major Highway Miles Away:	Not reported
Local Highway Name:	Not reported
Local Highway Interchange:	Not reported
Local Highway Miles Away:	Not reported
Rail Type:	Not reported
Rail Name:	Not reported
Rail Station:	Not reported
Rail Miles Away:	Not reported
Public Water:	Unknown
Electric:	Unknown
Gas:	Unknown
Public Sewer:	Unknown
Telephone:	Unknown
Cable:	Unknown
Fiber Optics:	Unknown
Wetlands:	No
Sensitive Ecosystems/Habitats:	No
Endangered Species:	No
Historic/Archeological Site:	No
100 Year Flood Plain:	No
500 Year Flood Plain:	No
Environmental Report Copies:	Yes
List Containing Site:	Not reported
Preliminary Assessment:	No
Site Investigation:	No
Remedial Investigation:	No
Remedial Action Workplan:	No
Voluntary Cleanup Program:	Yes
Environmental Litigation:	No
Remediation In Progress:	Yes
Remediation Estimated Complete Date:	Not reported
Regulatory sign-off:	No
Regulatory Sign-Off Description:	Not reported
Other Incentives:	No
Low Interest Rates:	No
HDSRF Grants:	No
TIF:	No

MAP FINDINGS

Map ID
 Direction
 Distance
 Elevation

Site

Database(s)

EDR ID Number
 EPA ID Number

WATERFRONT TECHNICAL CENTER (Continued)

S107493375

HDSRF Loans:	No
USA Loans:	No
USA Grants:	No
Designated Redevelopment Area:	No
Environmental Opportunity Zone:	No
Tax Rebate or Abatement:	No
Empowerment Zone (Federal):	No
Urban Coordinating Council Neighborhood:	No
Enterprise Community (Federal):	No
Urban Enterprise Zone:	No
Additional Comments:	1) Assigned to Program,9/27/2004 2) C1: No Formal Design - Source Known or Identified-Potential GW Contamination established 9/27/2004
County_int_FK:	4
Municipality_int_FK:	141
Planning Area Designation:	Planning Area 1
Authorized Representative Email:	Not reported
Authorized Representative Phone:	9999999999
General Comments:	Not reported

X106	CAMDEN CENTRAL WATERFRONT PARKING LOTS	NJ SHWS	S116227835
SSW	RIVERSIDE DR & DELAWARE AVE		N/A
1/2-1	CAMDEN CITY, NJ		

0.764 mi.
4034 ft. **Site 1 of 2 in cluster X**

Relative:	SHWS:	
Lower	Site ID:	482500
	Status:	Closed
Actual:	Home Owner:	No
13 ft.	PI Number:	G000014245
	Detail As Of April 2012:	
	X Coord Site:	Not reported
	X Coord PI:	Not reported
	Y Coord Site:	Not reported
	Y Coord PI:	Not reported

Y107	NJ TRANSIT RIVER LINE CAMDEN COUNTY	NJ SHWS	S111833467
South	5TH ST & FEDERAL ST		N/A
1/2-1	CAMDEN CITY, NJ		

0.767 mi.
4049 ft. **Site 1 of 3 in cluster Y**

Relative:	SHWS:	
Higher	Site ID:	59158
	Status:	Active
Actual:	Home Owner:	No
19 ft.	PI Number:	569857
	Detail As Of April 2012:	
	X Coord Site:	Not reported
	X Coord PI:	Not reported
	Y Coord Site:	Not reported
	Y Coord PI:	Not reported

Map ID
Direction
Distance
Elevation

MAP FINDINGS

Site

Database(s)

EDR ID Number
EPA ID Number

Y108 South 1/2-1 0.767 mi. 4049 ft.	CAMDEN PARKING AUTHORITY 5TH ST & FEDERAL ST CAMDEN CITY, NJ	NJ SHWS	S120663753 N/A
Relative: Higher	SHWS: Site ID: 84148 Status: Active		
Actual: 19 ft.	Home Owner: No PI Number: 422874		
	Detail As Of April 2012: X Coord Site: Not reported X Coord PI: Not reported Y Coord Site: Not reported Y Coord PI: Not reported		
Y109 South 1/2-1 0.767 mi. 4049 ft.	SYLVIA'S RESTAURANT FEDERAL & 5TH STS NW CAMDEN CITY, NJ	NJ HWS RE-EVAL	S108028780 N/A
	Site 3 of 3 in cluster Y		
Relative: Higher	HWS RE-EVAL: Facility Status: Assigned to RPIU. Under Investigation.		
Actual: 19 ft.	PI Number: G000026795 Category: Non-Homeowner		
X110 SSW 1/2-1 0.776 mi. 4099 ft.	DELAWARE RIVER PORT AUTHORITY FEDERAL ST & DELAWARE AVE CAMDEN CITY, NJ 08104	NJ SHWS NJ HIST HWS	S107495539 N/A
	Site 2 of 2 in cluster X		
Relative: Lower	SHWS: Site ID: 82237 Status: Closed		
Actual: 14 ft.	Home Owner: No PI Number: G000024114		
	Detail As Of April 2012: X Coord Site: Not reported X Coord PI: Not reported Y Coord Site: Not reported Y Coord PI: Not reported		
	HIST SHWS: Case Status: Active Status Date: 3/16/2004 Case ID: G000024114 Contact: OBR Sub Section Label: A: Sites with On-Site Sources of Contamination Site Municipality: 0408 Remedial Level Code: C2 Classification exception area dt: None Classification exception area dt: Not reported Deed Notice Status: None Deed Notice Date: Not reported		

Map ID
Direction
Distance
Elevation

MAP FINDINGS

Site

Database(s)

EDR ID Number
EPA ID Number

DELAWARE RIVER PORT AUTHORITY (Continued)

S107495539

Engineering Control Status: None
Engineering Control Date: Not reported
National Priorities List Status: Not reported
National Priorities List Date: Not reported
X Coordinate: Not reported
Y Coordinate: Not reported
Coordinate System: Not reported

111
ESE
1/2-1
0.786 mi.
4152 ft.

NICKS AUTO PARTS INCORPORATED
1506 E STATE ST
CAMDEN CITY, NJ

NJ SHWS S109305889
N/A

Relative:
Higher

SHWS:
Site ID: 65778
Status: Closed
Home Owner: No
PI Number: G000031960

Actual:
18 ft.

Detail As Of April 2012:
X Coord Site: Not reported
X Coord PI: Not reported
Y Coord Site: Not reported
Y Coord PI: Not reported

Z112
SSE
1/2-1
0.793 mi.
4185 ft.

NJ RUTGERS UNIVERSITY CAMDEN NURSING & SCIENCE BUI
530 FEDERAL ST
CAMDEN CITY, NJ 08102

NJ SHWS S118697046
NJ NJEMS N/A

Site 1 of 2 in cluster Z

Relative:
Higher

SHWS:
Site ID: 577506
Status: Active
Home Owner: No
PI Number: 723622

Actual:
19 ft.

Detail As Of April 2012:
X Coord Site: Not reported
X Coord PI: Not reported
Y Coord Site: Not reported
Y Coord PI: Not reported

NJEMS:

Site Id: 577506
Municipality: CAMDEN CITY
Municipality Name From Spatial Overlay: CAMDEN CITY
GNIS Civil Code For Municipality: 885177
Municipal Code (NJ-1040): 0408
X Coord: 318107
Y Coord: 405033
Coord System: NJ STATE PLANE (NAD83) - USFEET
Coord Type: GIS Parcel Centroid
Coord Origin: DEP-SRP-GIS
State Standard Numeric Code From Spatial Overlay: 0408
Unique Feature Number For Municipality From Spatial Overlay: 3400710000

MAP FINDINGS

Map ID
Direction
Distance
Elevation

Site

Database(s)

EDR ID Number
EPA ID Number

NJ RUTGERS UNIVERSITY CAMDEN NURSING & SCIENCE BUILDING (Continued)

S118697046

Eleven Digit Hydrologic Unit Code From Spatial Overlay):	02040202110
Fourteen Digit Hydrologic Unit Code From Spatial Overlay:	02040202110060
Watershed Management Area Number From Spatial Overlay:	18
Watershed Management Area Name From Spatial Overlay:	Lower Delaware
Water Region Code From Spatial Overlay:	5
Water Region Name From Spatial Overlay:	Lower Delaware
Sub Watershed Name From Overlay:	Cooper River (below Rt 130)
Watershed Name From Spatial Overlay:	Cooper River

Z113
SSE
1/2-1
0.801 mi.
4230 ft.

548 FEDERAL STREET
548 FEDERAL ST
CAMDEN CITY, NJ 08102

Site 2 of 2 in cluster Z

NJ SHWS **S106591861**
NJ VCP **N/A**
NJ BROWNFIELDS
NJ NJEMS

Relative:
Higher

SHWS:
Site ID: 65119
Status: Closed
Home Owner: No
PI Number: G000026872

Actual:
19 ft.

Detail As Of April 2012:
X Coord Site: 317946
X Coord PI: Not reported
Y Coord Site: 405108
Y Coord PI: Not reported

VCP:
Incident Number: 95-09-14-1206-35
MOA Execution Date: 12/30/1996
Type Of Vcp File: HISTORICAL
Pi Number: Not reported
Case Type(Case Type): Not reported
Case Contact: Department Not reported
Case Contact Name: Not reported
Case Contact: Organization Dr Arnold Webster Mayor
Case Contact: Address: Line1 Not reported
Case Contact: Address: Line2 Not reported
Case Contact: Address: Line3 Not reported
Case Contact City,St,Zip: Not reported

BROWNFIELDS:
Price: Not reported
Assessed Value: \$250,000 to \$1,000,000
Property Size: 1 ? 2
Annual Taxes: Not reported
Representative Address: Not reported
Representative City/State/Zip: Not reported
Submitter Name: Not reported
Submitter Address1: Not reported
Submitter Address2: Not reported
Submitter City: Not reported
Submitter State: Not reported
Submitter Zip: Not reported
Submitter Email: Not reported
Submitter Phone: Not reported
Transaction Type: Not reported

MAP FINDINGS

Map ID
 Direction
 Distance
 Elevation

Site

Database(s)

EDR ID Number
 EPA ID Number

548 FEDERAL STREET (Continued)

S106591861

Transfer Type:	Not reported
Site Number:	18
X Coordinate:	Not reported
Y Coordinate:	Not reported
Coord:	0:0
AutoID:	Not reported
Ownership Type:	Public
Ownership:	Municipality
PStatus:	Incomplete
PI Number:	Not reported
Owner Name:	Not reported
Owner Address + Owner Street:	13th Floor - City Hall
Owner City:	Camden
Owner State:	NJ
Owner Zip Code:	08101
Owner County:	Not reported
Owner Phone:	8567577600
Owner Fax:	9999999999
Owner Email:	arijide@ci.camden.nj.us
Owner Organization:	Camden Redevelopment Agency
Authorized Representative:	Arijit De
Auth Rep Relation to Owner:	City
Municipal Contact Name:	Charles Lyons
Municipal Contact Street:	CAMDEN CITY HALL
Municipal Contact City:	Camden
Municipal Contact State:	NJ
Municipal Contact Zip Code:	08101
Municipal Contact Phone:	8567577619
Municipal Contact Fax:	8567577634
Municipal Contact Email:	chlyons@ci.camden.nj.us
Department:	Department of Development & Planning
Municipal Contact Title:	Chief of Planning-Division of Planning
Contact Relation to Owner:	City
Current Zoning:	Commercial
Proposed Zoning:	Not reported
Copy of Title Insurance:	Not reported
Municode:	Not reported
Block:	174
Lot:	5
Development Plan Completed:	Unknown
Market Study Completed:	Unknown
Current Activity:	Inactive (out of use)
Current Operations:	NONE
Prior Operations:	Formerly known as the "Woolworth Bldg", the store front units operated as commercial/retail stores and residential and office units.
Deed Restrictions:	No
Easements:	Unknown
Buildings:	0
Condition of Buildings:	Not reported
Square Footage:	Not reported
Total Buildable Space:	Not reported
Lease Price:	Not reported
Tax Certificate:	No
Tax Lien:	No
Other Liens/Judgements:	No
Traffic Study:	Unknown
Road Access:	Not reported

MAP FINDINGS

Map ID
 Direction
 Distance
 Elevation

Site

Database(s)

EDR ID Number
 EPA ID Number

548 FEDERAL STREET (Continued)

S106591861

Waterfront Access:	Unknown
Airport Access:	Unknown
Public Transportation Access:	Yes
Major Highway Name:	I 676
Major Highway Interchange:	Not reported
Major Highway Miles Away:	< 1
Local Highway Name:	Not reported
Local Highway Interchange:	Not reported
Local Highway Miles Away:	Not reported
Rail Type:	Not reported
Rail Name:	PATCO
Rail Station:	Not reported
Rail Miles Away:	Not reported
Public Water:	Yes
Electric:	Yes
Gas:	Yes
Public Sewer:	Yes
Telephone:	Unknown
Cable:	Unknown
Fiber Optics:	Unknown
Wetlands:	Unknown
Sensitive Ecosystems/Habitats:	Unknown
Endangered Species:	Unknown
Historic/Archeological Site:	Unknown
100 Year Flood Plain:	No
500 Year Flood Plain:	Unknown
Environmental Report Copies:	Unknown
List Containing Site:	Not reported
Preliminary Assessment:	Yes
Site Investigation:	Yes
Remedial Investigation:	Yes
Remedial Action Workplan:	Unknown
Voluntary Cleanup Program:	Unknown
Environmental Litigation:	Unknown
Remediation In Progress:	Unknown
Remediation Estimated Complete Date:	Not reported
Regulatory sign-off:	Unknown
Regulatory Sign-Off Description:	Not reported
Other Incentives:	No
Low Interest Rates:	No
HDSRF Grants:	No
TIF:	No
HDSRF Loans:	No
USA Loans:	No
USA Grants:	No
Designated Redevelopment Area:	No
Environmental Opportunity Zone:	No
Tax Rebate or Abatement:	No
Empowerment Zone (Federal):	No
Urban Coordinating Council Neighborhood:	No
Enterprise Community (Federal):	No
Urban Enterprise Zone:	No
Additional Comments:	Adjacent to Fiber Optic Cable. Camden Parking Authority to develop surface parking as an interim use and parking structure with first floor commercial usage. Site is scheduled for demolition by NJ Demolition Bond Program.
County_int_FK:	4

MAP FINDINGS

Map ID
Direction
Distance
Elevation

Site

Database(s)

EDR ID Number
EPA ID Number

548 FEDERAL STREET (Continued)

S106591861

Municipality_int_FK: 141
 Planning Area Designation: Planning Area 1
 Authorized Representative Email: Not reported
 Authorized Representative Phone: 9999999999
 General Comments: A vacant lot.KCSL# on file. B/L on file

NJEMS:

Site Id: 65119
 Municipality: CAMDEN CITY
 Municipality Name From Spatial Overlay: CAMDEN CITY
 GNIS Civil Code For Municipality: 885177
 Municipal Code (NJ-1040): 0408
 X Coord: 317946
 Y Coord: 405108
 Coord System: NJ STATE PLANE (NAD83) - USFEET
 Coord Type: Approx. Addr. Match
 Coord Origin: DEP-GIS
 State Standard Numeric Code From Spatial Overlay: 0408
 Unique Feature Number For Municipality From Spatial Overlay: 3400710000
 Eleven Digit Hydrologic Unit Code From Spatial Overlay: 02040202110
 Fourteen Digit Hydrologic Unit Code From Spatial Overlay: 02040202110060
 Watershed Management Area Number From Spatial Overlay: 18
 Watershed Management Area Name From Spatial Overlay: Lower Delaware
 Water Region Code From Spatial Overlay: 5
 Water Region Name From Spatial Overlay: Lower Delaware
 Sub Watershed Name From Overlay: Cooper River (below Rt 130)
 Watershed Name From Spatial Overlay: Cooper River

114
NW
1/2-1
0.802 mi.
4237 ft.

**NORTHERN LIBERTIES GAS CO
LAUREL AND CANAL STREETS
PHILADELPHIA, PA 19123**

**EDR MGP 1009400772
N/A**

Relative: Manufactured Gas Plants:
Lower No additional information available

Actual:
12 ft.

115
SSE
1/2-1
0.846 mi.
4467 ft.

**808 MARKET STREET
808 MARKET ST
CAMDEN CITY, NJ 08102**

**NJ SHWS U003947724
NJ UST N/A**

Relative: SHWS:
Higher Site ID: 147920
Status: Active
Actual: Home Owner: No
19 ft. PI Number: 195462

Detail As Of April 2012:
 X Coord Site: Not reported
 X Coord PI: Not reported
 Y Coord Site: Not reported
 Y Coord PI: Not reported

Map ID
Direction
Distance
Elevation

MAP FINDINGS

Site

Database(s)

EDR ID Number
EPA ID Number

808 MARKET STREET (Continued)

U003947724

Site ID: 147920
Status: Closed
Home Owner: No
PI Number: 195462

Detail As Of April 2012:

X Coord Site: Not reported
X Coord PI: Not reported
Y Coord Site: Not reported
Y Coord PI: Not reported

UST:

Facility ID: 195462

Contact:

Owner Name: LORETTA ECKER
Organization: FRONTIER PARTNERS LP
Contact Type(UST Reg): Facility Operator
Contact Address (UST Reg): C/O ELYSIAN PARTNERS LP
Contact Address 2 (UST Reg): 20 ERFORD RD
Contact City,St,Zip (UST Reg): LEMOYNE, PA 17043

Owner Name: LORETTA ECKER
Organization: FRONTIER PARTNERS LP
Contact Type(UST Reg): Tank Owner
Contact Address (UST Reg): C/O ELYSIAN PARTNERS LP
Contact Address 2 (UST Reg): 20 ERFORD RD
Contact City,St,Zip (UST Reg): LEMOYNE, PA 17043

Tanks:

Tank Id: TANK-2
Tank Number: 1
Tank Status: Removed
Tank Status Date: 07/08/2003
Install Date: 01/01/1944
Tank Contents: Heating Oil (No. 4)
Tank Size: 7500
Tank Compliance: No
Overfill: Not reported
Compliance Monitoring?: No
Overfill Protection: Not reported
Spill Containment: Not reported
Tank Wellhead Protection: Not reported
Tank/Pipe Construction Type: Tank Bare steel
Tank/Pipe Construction Type: Pipe Bare steel
Tank/Pipe Monitor: Pipe None
Tank/Pipe Monitor: Tank Manual Tank Gauging

Map ID
Direction
Distance
Elevation

MAP FINDINGS

Site

Database(s)

EDR ID Number
EPA ID Number

116 RIVERVIEW TOWER APARTMENTS
South 130 MICKLE BLVD
1/2-1 CAMDEN CITY, NJ 08103
0.855 mi.
4512 ft.

NJ SHWS U000372157
NJ UST N/A
NJ ENG CONTROLS
NJ INST CONTROL
NJ GW CONTAM AREAS

Relative:
Higher

SHWS:
Site ID: 10348
Status: Active
Home Owner: No
PI Number: 20950

Actual:
19 ft.

Detail As Of April 2012:
X Coord Site: Not reported
X Coord PI: Not reported
Y Coord Site: Not reported
Y Coord PI: Not reported

Site ID: 10348
Status: Closed
Home Owner: No
PI Number: 20950

Detail As Of April 2012:
X Coord Site: Not reported
X Coord PI: Not reported
Y Coord Site: Not reported
Y Coord PI: Not reported

UST:
Facility ID: 020950

Contact:
Owner Name: WILLIAM DEMARCO
Organization: RIVERVIEW TOWERS
Contact Type(UST Reg): Facility Operator
Contact Address (UST Reg): 130 NICKLE BOULEVARD
Contact Address 2 (UST Reg): Not reported
Contact City,St,Zip (UST Reg): NJ 08101

Owner Name: WILLIAM DEMARCO
Organization: RIVERVIEW TOWER ASSOC
Contact Type(UST Reg): Tank Owner
Contact Address (UST Reg): 130 MICKLE BLVD
Contact Address 2 (UST Reg): Not reported
Contact City,St,Zip (UST Reg): NJ 08101

Tanks:
Tank Id: TANK-1
Tank Number: E1
Tank Status: **Removed**
Tank Status Date: 08/03/2000
Install Date: 01/01/1944
Tank Contents: Heating Oil (No. 2)
Tank Size: 20000
Tank Compliance: No
Overfill: No
Compliance Monitoring?: No

Map ID
 Direction
 Distance
 Elevation

MAP FINDINGS

Site

Database(s)

EDR ID Number
 EPA ID Number

RIVERVIEW TOWER APARTMENTS (Continued)

U000372157

Overfill Protection: No
 Spill Containment: No
 Tank Wellhead Protection: Not reported
 Tank/Pipe Construction Type: Pipe Cathodically protected steel
 Tank/Pipe Construction Type: Tank Cathodically protected steel
 Tank/Pipe Monitor: Pipe None
 Tank/Pipe Monitor: Tank None

NJ ENGINEERING CONTROLS:

Site ID: 10348
 Pi Number: 020950
 PI Name: RIVERVIEW TOWER APARTMENTS
 Owner Name: ,
 DER Filed Date: 05/23/2013
 DER Lifted Date: Not reported
 Der Deed Usage (si): Restricted
 Deed Specific Requirement: Asphalt Cap
 Deeds Parameter Desc: Benzo(a)anthracene
 Deeds Depth: 7.00
 Comments: Not reported

Site ID: 10348
 Pi Number: 020950
 PI Name: RIVERVIEW TOWER APARTMENTS
 Owner Name: ,
 DER Filed Date: 05/23/2013
 DER Lifted Date: Not reported
 Der Deed Usage (si): Restricted
 Deed Specific Requirement: Asphalt Cap
 Deeds Parameter Desc: Benzo(a)pyrene
 Deeds Depth: 7.00
 Comments: Not reported

Site ID: 10348
 Pi Number: 020950
 PI Name: RIVERVIEW TOWER APARTMENTS
 Owner Name: ,
 DER Filed Date: 05/23/2013
 DER Lifted Date: Not reported
 Der Deed Usage (si): Restricted
 Deed Specific Requirement: Asphalt Cap
 Deeds Parameter Desc: Benzo(b)fluoranthene
 Deeds Depth: 7.00
 Comments: Not reported

Site ID: 10348
 Pi Number: 020950
 PI Name: RIVERVIEW TOWER APARTMENTS
 Owner Name: ,
 DER Filed Date: 05/23/2013
 DER Lifted Date: Not reported
 Der Deed Usage (si): Restricted
 Deed Specific Requirement: Asphalt Cap
 Deeds Parameter Desc: Dibenzo(a,h)anthracene
 Deeds Depth: 7.00
 Comments: Not reported

Map ID
Direction
Distance
Elevation

MAP FINDINGS

Site

Database(s)

EDR ID Number
EPA ID Number

RIVERVIEW TOWER APARTMENTS (Continued)

U000372157

Site ID: 10348
Pi Number: 020950
PI Name: RIVERVIEW TOWER APARTMENTS
Owner Name: ,
DER Filed Date: 05/23/2013
DER Lifted Date: Not reported
Der Deed Usage (si): Restricted
Deed Specific Requirement: Concrete Cap
Deeds Parameter Desc: Benzo(a)anthracene
Deeds Depth: 7.00
Comments: Not reported

Site ID: 10348
Pi Number: 020950
PI Name: RIVERVIEW TOWER APARTMENTS
Owner Name: ,
DER Filed Date: 05/23/2013
DER Lifted Date: Not reported
Der Deed Usage (si): Restricted
Deed Specific Requirement: Concrete Cap
Deeds Parameter Desc: Benzo(a)pyrene
Deeds Depth: 7.00
Comments: Not reported

Site ID: 10348
Pi Number: 020950
PI Name: RIVERVIEW TOWER APARTMENTS
Owner Name: ,
DER Filed Date: 05/23/2013
DER Lifted Date: Not reported
Der Deed Usage (si): Restricted
Deed Specific Requirement: Concrete Cap
Deeds Parameter Desc: Benzo(b)fluoranthene
Deeds Depth: 7.00
Comments: Not reported

Site ID: 10348
Pi Number: 020950
PI Name: RIVERVIEW TOWER APARTMENTS
Owner Name: ,
DER Filed Date: 05/23/2013
DER Lifted Date: Not reported
Der Deed Usage (si): Restricted
Deed Specific Requirement: Concrete Cap
Deeds Parameter Desc: Dibenzo(a,h)anthracene
Deeds Depth: 7.00
Comments: Not reported

Site ID: 10348
Pi Number: 020950
PI Name: RIVERVIEW TOWER APARTMENTS
Owner Name: ,
DER Filed Date: 05/23/2013
DER Lifted Date: Not reported
Der Deed Usage (si): Restricted
Deed Specific Requirement: Permeable Cover
Deeds Parameter Desc: Benzo(a)anthracene

Map ID
Direction
Distance
Elevation

MAP FINDINGS

Site

Database(s)

EDR ID Number
EPA ID Number

RIVERVIEW TOWER APARTMENTS (Continued)**U000372157**

Deeds Depth: 7.00
Comments: Not reported

Site ID: 10348
Pi Number: 020950
Pi Name: RIVERVIEW TOWER APARTMENTS
Owner Name: ,
DER Filed Date: 05/23/2013
DER Lifted Date: Not reported
Der Deed Usage (si): Restricted
Deed Specific Requirement: Permeable Cover
Deeds Parameter Desc: Benzo(a)pyrene
Deeds Depth: 7.00
Comments: Not reported

Site ID: 10348
Pi Number: 020950
Pi Name: RIVERVIEW TOWER APARTMENTS
Owner Name: ,
DER Filed Date: 05/23/2013
DER Lifted Date: Not reported
Der Deed Usage (si): Restricted
Deed Specific Requirement: Permeable Cover
Deeds Parameter Desc: Benzo(b)fluoranthene
Deeds Depth: 7.00
Comments: Not reported

Site ID: 10348
Pi Number: 020950
Pi Name: RIVERVIEW TOWER APARTMENTS
Owner Name: ,
DER Filed Date: 05/23/2013
DER Lifted Date: Not reported
Der Deed Usage (si): Restricted
Deed Specific Requirement: Permeable Cover
Deeds Parameter Desc: Dibenzo(a,h)anthracene
Deeds Depth: 7.00
Comments: Not reported

Site ID: 10348
Pi Number: 020950
Pi Name: RIVERVIEW TOWER APARTMENTS
Owner Name: ,
DER Filed Date: 05/23/2013
DER Lifted Date: Not reported
Der Deed Usage (si): Restricted
Deed Specific Requirement: Slab
Deeds Parameter Desc: Benzo(a)anthracene
Deeds Depth: 7.00
Comments: Not reported

Site ID: 10348
Pi Number: 020950
Pi Name: RIVERVIEW TOWER APARTMENTS
Owner Name: ,
DER Filed Date: 05/23/2013
DER Lifted Date: Not reported

Map ID
 Direction
 Distance
 Elevation

MAP FINDINGS

Site

Database(s)

EDR ID Number
 EPA ID Number

RIVERVIEW TOWER APARTMENTS (Continued)

U000372157

Der Deed Usage (si): Restricted
 Deed Specific Requirement: Slab
 Deeds Parameter Desc: Benzo(a)pyrene
 Deeds Depth: 7.00
 Comments: Not reported

Site ID: 10348
 Pi Number: 020950
 Pi Name: RIVERVIEW TOWER APARTMENTS
 Owner Name: ,
 DER Filed Date: 05/23/2013
 DER Lifted Date: Not reported
 Der Deed Usage (si): Restricted
 Deed Specific Requirement: Slab
 Deeds Parameter Desc: Benzo(b)fluoranthene
 Deeds Depth: 7.00
 Comments: Not reported

Site ID: 10348
 Pi Number: 020950
 Pi Name: RIVERVIEW TOWER APARTMENTS
 Owner Name: ,
 DER Filed Date: 05/23/2013
 DER Lifted Date: Not reported
 Der Deed Usage (si): Restricted
 Deed Specific Requirement: Slab
 Deeds Parameter Desc: Dibenzo(a,h)anthracene
 Deeds Depth: 7.00
 Comments: Not reported

NJ INSTITUTIONAL CONTROL:

Facility ID: 10348
 Date Established (SI): 11/04/2013
 Date Closed/Lifted (SI): Not reported
 Pi Number: 020950
 Pi Name: RIVERVIEW TOWER APARTMENTS
 CEA Description (SI): Dichloroethyl ether
 CEA Case Track #: 22430
 CEA Duration: 7.00
 Intermediate Durations: No

Facility ID: 10348
 Date Established (SI): 11/04/2013
 Date Closed/Lifted (SI): Not reported
 Pi Number: 020950
 Pi Name: RIVERVIEW TOWER APARTMENTS
 CEA Description (SI): Dichloroethyl ether
 CEA Case Track #: Not reported
 CEA Duration: 7.00
 Intermediate Durations: No

Facility ID: 10348
 Date Established (SI): 11/06/2013
 Date Closed/Lifted (SI): Not reported
 Pi Number: 020950
 Pi Name: RIVERVIEW TOWER APARTMENTS
 CEA Description (SI): Aluminum

Map ID
Direction
Distance
Elevation

MAP FINDINGS

Site

Database(s)

EDR ID Number
EPA ID Number

RIVERVIEW TOWER APARTMENTS (Continued)

U000372157

CEA Case Track #: 22430
CEA Duration: Not reported
Intermediate Durations: Yes

Facility ID: 10348
Date Established (SI): 11/06/2013
Date Closed/Lifted (SI): Not reported
PI Number: 020950
PI Name: RIVERVIEW TOWER APARTMENTS
CEA Description (SI): Aluminum
CEA Case Track #: Not reported
CEA Duration: Not reported
Intermediate Durations: Yes

Facility ID: 10348
Date Established (SI): 11/06/2013
Date Closed/Lifted (SI): Not reported
PI Number: 020950
PI Name: RIVERVIEW TOWER APARTMENTS
CEA Description (SI): Antimony
CEA Case Track #: 22430
CEA Duration: Not reported
Intermediate Durations: Yes

Facility ID: 10348
Date Established (SI): 11/06/2013
Date Closed/Lifted (SI): Not reported
PI Number: 020950
PI Name: RIVERVIEW TOWER APARTMENTS
CEA Description (SI): Antimony
CEA Case Track #: Not reported
CEA Duration: Not reported
Intermediate Durations: Yes

Facility ID: 10348
Date Established (SI): 11/06/2013
Date Closed/Lifted (SI): Not reported
PI Number: 020950
PI Name: RIVERVIEW TOWER APARTMENTS
CEA Description (SI): Arsenic
CEA Case Track #: 22430
CEA Duration: Not reported
Intermediate Durations: Yes

Facility ID: 10348
Date Established (SI): 11/06/2013
Date Closed/Lifted (SI): Not reported
PI Number: 020950
PI Name: RIVERVIEW TOWER APARTMENTS
CEA Description (SI): Arsenic
CEA Case Track #: Not reported
CEA Duration: Not reported
Intermediate Durations: Yes

Facility ID: 10348
Date Established (SI): 11/06/2013
Date Closed/Lifted (SI): Not reported

Map ID
 Direction
 Distance
 Elevation

MAP FINDINGS

Site

Database(s)

EDR ID Number
 EPA ID Number

RIVERVIEW TOWER APARTMENTS (Continued)

U000372157

PI Number: 020950
 PI Name: RIVERVIEW TOWER APARTMENTS
 CEA Description (SI): Iron
 CEA Case Track #: 22430
 CEA Duration: Not reported
 Intermediate Durations: Yes

Facility ID: 10348
 Date Established (SI): 11/06/2013
 Date Closed/Lifted (SI): Not reported
 PI Number: 020950
 PI Name: RIVERVIEW TOWER APARTMENTS
 CEA Description (SI): Iron
 CEA Case Track #: Not reported
 CEA Duration: Not reported
 Intermediate Durations: Yes

Facility ID: 10348
 Date Established (SI): 11/06/2013
 Date Closed/Lifted (SI): Not reported
 PI Number: 020950
 PI Name: RIVERVIEW TOWER APARTMENTS
 CEA Description (SI): Lead
 CEA Case Track #: 22430
 CEA Duration: Not reported
 Intermediate Durations: Yes

Facility ID: 10348
 Date Established (SI): 11/06/2013
 Date Closed/Lifted (SI): Not reported
 PI Number: 020950
 PI Name: RIVERVIEW TOWER APARTMENTS
 CEA Description (SI): Lead
 CEA Case Track #: Not reported
 CEA Duration: Not reported
 Intermediate Durations: Yes

Facility ID: 10348
 Date Established (SI): 11/06/2013
 Date Closed/Lifted (SI): Not reported
 PI Number: 020950
 PI Name: RIVERVIEW TOWER APARTMENTS
 CEA Description (SI): Manganese
 CEA Case Track #: 22430
 CEA Duration: Not reported
 Intermediate Durations: Yes

Facility ID: 10348
 Date Established (SI): 11/06/2013
 Date Closed/Lifted (SI): Not reported
 PI Number: 020950
 PI Name: RIVERVIEW TOWER APARTMENTS
 CEA Description (SI): Manganese
 CEA Case Track #: Not reported
 CEA Duration: Not reported
 Intermediate Durations: Yes

Map ID
Direction
Distance
Elevation

MAP FINDINGS

Site

Database(s)

EDR ID Number
EPA ID Number

RIVERVIEW TOWER APARTMENTS (Continued)

U000372157

Facility ID: 10348
Date Established (SI): 11/06/2013
Date Closed/Lifted (SI): Not reported
PI Number: 020950
PI Name: RIVERVIEW TOWER APARTMENTS
CEA Description (SI): Sodium
CEA Case Track #: 22430
CEA Duration: Not reported
Intermediate Durations: Yes

Facility ID: 10348
Date Established (SI): 11/06/2013
Date Closed/Lifted (SI): Not reported
PI Number: 020950
PI Name: RIVERVIEW TOWER APARTMENTS
CEA Description (SI): Sodium
CEA Case Track #: Not reported
CEA Duration: Not reported
Intermediate Durations: Yes

GW CONTAM AREAS:

AKA:	RIVERVIEW TOWER APARTMENTS - HISTORIC FILL
Scale at which CKE is digitized:	Not reported
Date CKE was approved:	Not reported
VOCS:	Not reported
SVOCS:	Not reported
Metal:	Aluminum, Antimony, Iron, Manganese, Sodium
Pesticide/PCBS:	Not reported
Tentatively Identified Compounds:	Not reported
Contam Contributed To Radioactive Substance:	Not reported
Other:	Not reported
Block Lot:	152-94; 152-94.01
Duration:	Indeterminate
Well Restriction Area:	No
GW Class:	II-A
Vertical Extent:	50
Acres:	2.2253521699999999
Benzene:	Not reported
MTBE:	Not reported
TBA:	Not reported
TCE:	Not reported
PCE:	Not reported
Naphthalen:	Not reported
Vinyl Chloride:	Not reported
Benz Pyrene:	Not reported
Lead Pb:	Yes
Arsenic:	Yes
Chromium:	Not reported
Cadmium:	Not reported
Mercury:	Not reported
TICS:	Not reported
Volatile Organic:	Not reported
Base Neutral:	Not reported
Pesticide:	Not reported
PCB:	Not reported
Dioxin:	Not reported
Radionuclides:	Not reported

MAP FINDINGS

Map ID
Direction
Distance
Elevation

Site

Database(s)

EDR ID Number
EPA ID Number

RIVERVIEW TOWER APARTMENTS (Continued)

U000372157

Non-Dissolved Free Product:	Not reported
Perimeter:	1246.5459586899999
AKA:	RIVERVIEW TOWER APARTMENTS
Scale at which CKE is digitized:	Not reported
Date CKE was approved:	Not reported
VOCS:	Not reported
SVOCS:	Not reported
Metal:	Not reported
Pesticide/PCBS:	Not reported
Tentatively Identified Compounds:	Not reported
Contam Contributed To Radioactive Substance:	Not reported
Other:	Not reported
Block Lot:	See report
Duration:	7
Well Restriction Area:	No
GW Class:	II-A
Vertical Extent:	50
Acres:	0.50040189999999996
Benzene:	Not reported
MTBE:	Not reported
TBA:	Not reported
TCE:	Not reported
PCE:	Not reported
Naphthalen:	Not reported
Vinyl Chloride:	Not reported
Benz Pyrene:	Not reported
Lead Pb:	Not reported
Arsenic:	Not reported
Chromium:	Not reported
Cadmium:	Not reported
Mercury:	Not reported
TICS:	Not reported
Volatile Organic:	Not reported
Base Neutral:	Not reported
Pesticide:	Not reported
PCB:	Not reported
Dioxin:	Not reported
Radionuclides:	Not reported
Non-Dissolved Free Product:	Not reported
Perimeter:	678.51792585999999

117
South
1/2-1
0.883 mi.
4660 ft.

438 MARTIN LUTHER KING BOULEVARD
438 MARTIN LUTHER KING BLVD
CAMDEN CITY, NJ 08103

NJ SHWS 1007014836
NJ HIST HWS N/A
NJ ENG CONTROLS
NJ INST CONTROL
NJ GW CONTAM AREAS

Relative:
Higher

SHWS:	
Site ID:	118210
Status:	Active
Home Owner:	No
PI Number:	155783

Actual:
19 ft.

Detail As Of April 2012:	
X Coord Site:	317931
X Coord PI:	317931
Y Coord Site:	404516

Map ID
Direction
Distance
Elevation

MAP FINDINGS

Site

Database(s)

EDR ID Number
EPA ID Number

438 MARTIN LUTHER KING BOULEVARD (Continued)**1007014836**

Y Coord PI: 404516

Site ID: 118210

Status: Closed

Home Owner: No

PI Number: 155783

Detail As Of April 2012:

X Coord Site: 317931

X Coord PI: 317931

Y Coord Site: 404516

Y Coord PI: 404516

HIST SHWS:

Case Status: Active

Status Date: 4/25/2002

Case ID: 155783

Contact: Bureau of Field Operations - Southern

Sub Section Label: A: Sites with On-Site Sources of Contamination

Site Municipality: 0408

Remedial Level Code: C1

Classification exception area dt: None

Classification exception area dt: Not reported

Deed Notice Status: None

Deed Notice Date: Not reported

Engineering Control Status: None

Engineering Control Date: Not reported

National Priorities List Status: Not reported

National Priorities List Date: Not reported

X Coordinate: 317931

Y Coordinate: 404516

Coordinate System: NJ State Plane (NAD83) - USFEET

NJ ENGINEERING CONTROLS:

Site ID: 118210

PI Number: 155783

PI Name: 438 MARTIN LUTHER KING BOULEVARD

Owner Name: PLAZA, ANTONIA

DER Filed Date: 01/01/2010

DER Lifted Date: Not reported

Der Deed Usage (si): Restricted

Deed Specific Requirement: Permeable Cover

Deeds Parameter Desc: Benzo(a)anthracene

Deeds Depth: 10.00

Comments: Not reported

Site ID: 118210

PI Number: 155783

PI Name: 438 MARTIN LUTHER KING BOULEVARD

Owner Name: PLAZA, ANTONIA

DER Filed Date: 01/01/2010

DER Lifted Date: Not reported

Der Deed Usage (si): Restricted

Deed Specific Requirement: Permeable Cover

Deeds Parameter Desc: Benzo(a)pyrene

Deeds Depth: 10.00

Comments: Not reported

Map ID
Direction
Distance
Elevation

MAP FINDINGS

Site

Database(s)

EDR ID Number
EPA ID Number

438 MARTIN LUTHER KING BOULEVARD (Continued)**1007014836**

Site ID: 118210
Pi Number: 155783
PI Name: 438 MARTIN LUTHER KING BOULEVARD
Owner Name: PLAZA, ANTONIA
DER Filed Date: 01/01/2010
DER Lifted Date: Not reported
Der Deed Usage (si): Restricted
Deed Specific Requirement: Permeable Cover
Deeds Parameter Desc: Benzo(b)fluoranthene
Deeds Depth: 10.00
Comments: Not reported

Site ID: 118210
Pi Number: 155783
PI Name: 438 MARTIN LUTHER KING BOULEVARD
Owner Name: PLAZA, ANTONIA
DER Filed Date: 01/01/2010
DER Lifted Date: Not reported
Der Deed Usage (si): Restricted
Deed Specific Requirement: Permeable Cover
Deeds Parameter Desc: Dibenzo(a,h)anthracene
Deeds Depth: 10.00
Comments: Not reported

Site ID: 118210
Pi Number: 155783
PI Name: 438 MARTIN LUTHER KING BOULEVARD
Owner Name: PLAZA, ANTONIA
DER Filed Date: 01/01/2010
DER Lifted Date: Not reported
Der Deed Usage (si): Restricted
Deed Specific Requirement: Permeable Cover
Deeds Parameter Desc: Indeno(1,2,3-cd)pyrene
Deeds Depth: 10.00
Comments: Not reported

NJ INSTITUTIONAL CONTROL:

Facility ID: 118210
Date Established (SI): 10/10/2016
Date Closed/Lifted (SI): Not reported
PI Number: 155783
PI Name: 438 MARTIN LUTHER KING BOULEVARD
CEA Description (SI): Historic Fill
CEA Case Track #: 34696
CEA Duration: Not reported
Intermediate Durations: Yes

Facility ID: 118210
Date Established (SI): 10/10/2016
Date Closed/Lifted (SI): Not reported
PI Number: 155783
PI Name: 438 MARTIN LUTHER KING BOULEVARD
CEA Description (SI): Historic Fill
CEA Case Track #: Not reported
CEA Duration: Not reported
Intermediate Durations: Yes

Map ID
Direction
Distance
Elevation

MAP FINDINGS

Site

Database(s)

EDR ID Number
EPA ID Number

438 MARTIN LUTHER KING BOULEVARD (Continued)**1007014836**

GW CONTAM AREAS:

AKA:	438 MARTIN LUTHER KING BLVD - HISTORIC FILL
Scale at which CKE is digitized:	Not reported
Date CKE was approved:	Not reported
VOCS:	Not reported
SVOCS:	Not reported
Metal:	Not reported
Pesticide/PCBS:	Not reported
Tentatively Identified Compounds:	Not reported
Contam Contributed To Radioactive Substance:	Not reported
Other:	Not reported
Block Lot:	269-47; 269-48; 269-49; 269-50; 269-51; 269-52; 269-53; 269-68
Duration:	Indeterminate
Well Restriction Area:	No
GW Class:	II-A
Vertical Extent:	50
Acres:	0.45841999999999999
Benzene:	Not reported
MTBE:	Not reported
TBA:	Not reported
TCE:	Not reported
PCE:	Not reported
Naphthalen:	Not reported
Vinyl Chloride:	Not reported
Benz Pyrene:	Not reported
Lead Pb:	Not reported
Arsenic:	Not reported
Chromium:	Not reported
Cadmium:	Not reported
Mercury:	Not reported
TICS:	Not reported
Volatile Organic:	Not reported
Base Neutral:	Not reported
Pesticide:	Not reported
PCB:	Not reported
Dioxin:	Not reported
Radionuclides:	Not reported
Non-Dissolved Free Product:	Not reported
Perimeter:	712.63533829999994

118
South
1/2-1
0.934 mi.
4933 ft.

PHILADELPHIA 76ERS PRACTICE FACILITY
55 HARBOUR BLVD
CAMDEN CITY, NJ

NJ SHWS S118352648
N/A

Relative:
Lower

SHWS:
Site ID: 530400
Status: Active
Home Owner: No
PI Number: 674985

Actual:
15 ft.

Detail As Of April 2012:
X Coord Site: Not reported
X Coord PI: Not reported
Y Coord Site: Not reported
Y Coord PI: Not reported

MAP FINDINGS

Map ID
 Direction
 Distance
 Elevation

Site

Database(s)

EDR ID Number
 EPA ID Number

119
 SE
 1/2-1
 0.949 mi.
 5010 ft.

NJ SHWS S108972994
 NJ BROWNFIELDS N/A

Relative: SHWS:
Higher Site ID: 125197
 Status: Closed
Actual: Home Owner: No
19 ft. PI Number: 217048

Detail As Of April 2012:
 X Coord Site: 320903
 X Coord PI: 320903
 Y Coord Site: 406211
 Y Coord PI: 406211

BROWNFIELDS:
 Price: Not reported
 Assessed Value: Not reported
 Property Size: Unknown
 Annual Taxes: Not reported
 Representative Address: Not reported
 Representative City/State/Zip: Not reported
 Submitter Name: Not reported
 Submitter Address1: Not reported
 Submitter Address2: Not reported
 Submitter City: Not reported
 Submitter State: Not reported
 Submitter Zip: Not reported
 Submitter Email: Not reported
 Submitter Phone: Not reported
 Transaction Type: Not reported
 Transfer Type: Not reported
 Site Number: 5175
 X Coordinate: 320903
 Y Coordinate: 406211
 Coord: 320903:406211
 AutoID: Not reported
 Ownership Type: unknown
 Ownership: DEP Case
 PStatus: DEP Case
 PI Number: 217048
 Owner Name: Not reported
 Owner Address + Owner Street: Not reported
 Owner City: Not reported
 Owner State: Not reported
 Owner Zip Code: Not reported
 Owner County: Not reported
 Owner Phone: 9999999999
 Owner Fax: 9999999999
 Owner Email: Not reported
 Owner Organization: Not reported
 Authorized Representative: Not reported
 Auth Rep Relation to Owner: Not reported
 Municipal Contact Name: Not reported
 Municipal Contact Street: Not reported
 Municipal Contact City: Not reported

MAP FINDINGS

Map ID
 Direction
 Distance
 Elevation

Site

Database(s)

EDR ID Number
 EPA ID Number

ABRAHAM DUNOFF (Continued)

S108972994

Municipal Contact State:	Not reported
Municipal Contact Zip Code:	Not reported
Municipal Contact Phone:	9999999999
Municipal Contact Fax:	9999999999
Municipal Contact Email:	Not reported
Department:	Not reported
Municipal Contact Title:	Not reported
Contact Relation to Owner:	Not reported
Current Zoning:	Not reported
Proposed Zoning:	Not reported
Copy of Title Insurance:	Not reported
Municode:	Not reported
Block:	Not reported
Lot:	Not reported
Development Plan Completed:	Unknown
Market Study Completed:	Unknown
Current Activity:	Not reported
Current Operations:	Not reported
Prior Operations:	Not reported
Deed Restrictions:	Unknown
Easements:	Unknown
Buildings:	Not reported
Condition of Buildings:	Not reported
Square Footage:	Not reported
Total Buildable Space:	Not reported
Lease Price:	Not reported
Tax Certificate:	Unknown
Tax Lien:	Unknown
Other Liens/Judgements:	No
Traffic Study:	Unknown
Road Access:	Not reported
Waterfront Access:	Unknown
Airport Access:	Unknown
Public Transportation Access:	Unknown
Major Highway Name:	Not reported
Major Highway Interchange:	Not reported
Major Highway Miles Away:	Not reported
Local Highway Name:	Not reported
Local Highway Interchange:	Not reported
Local Highway Miles Away:	Not reported
Rail Type:	Not reported
Rail Name:	Not reported
Rail Station:	Not reported
Rail Miles Away:	Not reported
Public Water:	Unknown
Electric:	Unknown
Gas:	Unknown
Public Sewer:	Unknown
Telephone:	Unknown
Cable:	Unknown
Fiber Optics:	Unknown
Wetlands:	No
Sensitive Ecosystems/Habitats:	No
Endangered Species:	No
Historic/Archeological Site:	No
100 Year Flood Plain:	No
500 Year Flood Plain:	No

MAP FINDINGS

Map ID
Direction
Distance
Elevation

Site

Database(s)

EDR ID Number
EPA ID Number

ABRAHAM DUNOFF (Continued)

S108972994

Environmental Report Copies:	Yes
List Containing Site:	Not reported
Preliminary Assessment:	No
Site Investigation:	No
Remedial Investigation:	No
Remedial Action Workplan:	No
Voluntary Cleanup Program:	Yes
Environmental Litigation:	No
Remediation In Progress:	Yes
Remediation Estimated Complete Date:	Not reported
Regulatory sign-off:	No
Regulatory Sign-Off Description:	Not reported
Other Incentives:	No
Low Interest Rates:	No
HDSRF Grants:	No
TIF:	No
HDSRF Loans:	No
USA Loans:	No
USA Grants:	No
Designated Redevelopment Area:	No
Environmental Opportunity Zone:	No
Tax Rebate or Abatement:	No
Empowerment Zone (Federal):	No
Urban Coordinating Council Neighborhood:	No
Enterprise Community (Federal):	No
Urban Enterprise Zone:	No
Additional Comments:	1) Assigned to Program,2/9/2006 2) C1: No Formal Design - Source Known or Identified-Potential GW Contamination established 2/9/2006
County_int_FK:	4
Municipality_int_FK:	141
Planning Area Designation:	Planning Area 1
Authorized Representative Email:	Not reported
Authorized Representative Phone:	9999999999
General Comments:	Not reported

120
WNW
1/2-1
0.967 mi.
5104 ft.

SHARPLES CORP.
201 SPRING GARDEN STREET , PHILADELPHIA , PENNSYLV
PHILADELPHIA, PA

FUSRAP 1022290737
N/A

Relative:
Higher

Actual:
23 ft.

FUSRAP:	
Site Name:	SHARPLES CORP.
Site Id:	PA.29
Site Status:	Eliminated from further consideration under FUSRAP
Designated Name:	Not Designated
Alternate Name:	None
Location Street Address:	201 SPRING GARDEN STREET , PHILADELPHIA , PENNSYLV
Location City:	PHILADELPHIA
Location State:	PA
Location County:	Not reported
Evaluation Year:	1986
Site Operations:	Producer/broker of special chemicals - major MED supplier.
Site Disposition:	Eliminated - No indication that radioactive materials were used on the site
Radioactive Materials Handled:	No
Primary Radioactive Materials Handled:	None
Radiological Survey(S):	None Indicated

MAP FINDINGS

Map ID
Direction
Distance
Elevation

Site

Database(s)

EDR ID Number
EPA ID Number

SHARPLES CORP. (Continued)

1022290737

Long Term Care Requirements:

Not reported

Historical Operations:

Not reported

Website URL:

http://www.lm.doe.gov/Considered_Sites/Sharples_Corp_-_PA_29.aspx

City	EDR ID	Site Name	Site Address	Zip	Database(s)
CAMDEN	S106761996	3RD STREET FIRE STATION	3RD & WASHINGTON STS	08101	NJ VCP
CAMDEN	S106762166	5TH & MARTIN LUTHER KING BOULEVARD	5TH & MARTIN LUTHER KING BLVD	08103	NJ VCP
CAMDEN	S106762756	FILLMORE STREET NEW HOMES	6TH & FILLMORE STS	08101	NJ VCP
CAMDEN	S106762661	CRA-WS0012 RAILROAD AVENUE NEW HOM	6TH ST	08101	NJ VCP
CAMDEN	S106762523	BPUM PORTION KNOX INDUSTRIAL SITE	NE CORNER OF 2ND & ERIE STS	08102	NJ VCP
CAMDEN	S106589744	MICKLE TOWER APARTMENT COMPLEX	200 MICKLE BLVD & S 3RD ST	08103	NJ VCP
CAMDEN	S106762771	FORMER CONRAIL SITE	SE STATE ST	08101	NJ VCP, NJ Release
CAMDEN	S106588571	FORMER NICK'S AUTO PARTS INC	1501 E STATE ST & HARRISON AVE	08105	NJ VCP
CAMDEN CITY	S108399075	SEVENTH AND LINDEN STREET	7TH ST & LINDEN ST	08102	NJ VCP
CAMDEN CITY	U003564334	SUNOCO 0004-5542	2150 ADMIRAL WILSON BLVD	08102	NJ SHWS, NJ HIST HWS, NJ LUST, NJ INST CONTROL, NJ BROWNFIELD NJ Release, NJ GW CONTAM AREAS
CAMDEN CITY	U000353578	ADMIRAL WILSON DBA CAMDEN CITGO	1901 ADMIRAL WILSON BLVD	08105	NJ SHWS, NJ HIST HWS, NJ LUST, NJ UST
CAMDEN CITY	S117809417		FRONT ST / ERIE ST	08101	NJ Release
CAMDEN CITY	S117809313		FRONT ST / ERIE ST	08101	NJ Release
PENNSAUKEN TWP	S107495384	CHESTNUT ST	CHESTNUT ST	08110	NJ SHWS, NJ HIST HWS
PENNSAUKEN TWP	S107588139	CONTEMPORARY GRAPHIC SOLUTIONS @ C	7001 N PARK DR	08110	NJ SHWS, NJ ENG CONTROLS, NJ ISRA
PENNSAUKEN TWP	S117811952		2410 YORK RD	08110	NJ SHWS, NJ Release
PHILADELPHIA	1015736069	RICCIARDI & SONS CO INC AL	914-20 N 2ND STREET	19123	SEMS-ARCHIVE, RCRA NonGen / NL
PHILADELPHIA	1003866766	MARINE SAFETY OFFICE-PHILA (USCG)	DELAWARE AND PACKER AVENUES	19123	SEMS-ARCHIVE
PHILADELPHIA	S105800659	EUNICE LAZIN	300-346 N DELAWARE AVE	19123	PA LUST
PHILADELPHIA	S111073861	NEW KENSINGTON HIGH SCH	1801-1821 N FRONT ST	19125	PA VCP
PHILADELPHIA	1004654374	PENNSYLVANIA ENGINEERING HOWARD ST	1107-21 HOWARD STREET	19123	SEMS-ARCHIVE, PRP
PHILADELPHIA	S111107491	B & G FOREIGN & SPORTS CARS	319 29 VINE ST	19106	PA LUST

To maintain currency of the following federal and state databases, EDR contacts the appropriate governmental agency on a monthly or quarterly basis, as required.

Number of Days to Update: Provides confirmation that EDR is reporting records that have been updated within 90 days from the date the government agency made the information available to the public.

STANDARD ENVIRONMENTAL RECORDS

Federal NPL site list

NPL: National Priority List

National Priorities List (Superfund). The NPL is a subset of CERCLIS and identifies over 1,200 sites for priority cleanup under the Superfund Program. NPL sites may encompass relatively large areas. As such, EDR provides polygon coverage for over 1,000 NPL site boundaries produced by EPA's Environmental Photographic Interpretation Center (EPIC) and regional EPA offices.

Date of Government Version: 05/30/2017	Source: EPA
Date Data Arrived at EDR: 06/08/2017	Telephone: N/A
Date Made Active in Reports: 09/15/2017	Last EDR Contact: 07/07/2017
Number of Days to Update: 99	Next Scheduled EDR Contact: 10/16/2017
	Data Release Frequency: Quarterly

NPL Site Boundaries

Sources:

EPA's Environmental Photographic Interpretation Center (EPIC)
Telephone: 202-564-7333

EPA Region 1
Telephone 617-918-1143

EPA Region 6
Telephone: 214-655-6659

EPA Region 3
Telephone 215-814-5418

EPA Region 7
Telephone: 913-551-7247

EPA Region 4
Telephone 404-562-8033

EPA Region 8
Telephone: 303-312-6774

EPA Region 5
Telephone 312-886-6686

EPA Region 9
Telephone: 415-947-4246

EPA Region 10
Telephone 206-553-8665

Proposed NPL: Proposed National Priority List Sites

A site that has been proposed for listing on the National Priorities List through the issuance of a proposed rule in the Federal Register. EPA then accepts public comments on the site, responds to the comments, and places on the NPL those sites that continue to meet the requirements for listing.

Date of Government Version: 05/30/2017	Source: EPA
Date Data Arrived at EDR: 06/09/2017	Telephone: N/A
Date Made Active in Reports: 09/15/2017	Last EDR Contact: 07/07/2017
Number of Days to Update: 98	Next Scheduled EDR Contact: 10/16/2017
	Data Release Frequency: Quarterly

NPL LIENS: Federal Superfund Liens

Federal Superfund Liens. Under the authority granted the USEPA by CERCLA of 1980, the USEPA has the authority to file liens against real property in order to recover remedial action expenditures or when the property owner received notification of potential liability. USEPA compiles a listing of filed notices of Superfund Liens.

Date of Government Version: 10/15/1991	Source: EPA
Date Data Arrived at EDR: 02/02/1994	Telephone: 202-564-4267
Date Made Active in Reports: 03/30/1994	Last EDR Contact: 08/15/2011
Number of Days to Update: 56	Next Scheduled EDR Contact: 11/28/2011
	Data Release Frequency: No Update Planned

Federal Delisted NPL site list

Delisted NPL: National Priority List Deletions

The National Oil and Hazardous Substances Pollution Contingency Plan (NCP) establishes the criteria that the EPA uses to delete sites from the NPL. In accordance with 40 CFR 300.425.(e), sites may be deleted from the NPL where no further response is appropriate.

Date of Government Version: 05/30/2017	Source: EPA
Date Data Arrived at EDR: 06/09/2017	Telephone: N/A
Date Made Active in Reports: 09/15/2017	Last EDR Contact: 07/07/2017
Number of Days to Update: 98	Next Scheduled EDR Contact: 10/16/2017
	Data Release Frequency: Quarterly

Federal CERCLIS list

FEDERAL FACILITY: Federal Facility Site Information listing

A listing of National Priority List (NPL) and Base Realignment and Closure (BRAC) sites found in the Comprehensive Environmental Response, Compensation and Liability Information System (CERCLIS) Database where EPA Federal Facilities Restoration and Reuse Office is involved in cleanup activities.

Date of Government Version: 11/07/2016	Source: Environmental Protection Agency
Date Data Arrived at EDR: 01/05/2017	Telephone: 703-603-8704
Date Made Active in Reports: 04/07/2017	Last EDR Contact: 07/07/2017
Number of Days to Update: 92	Next Scheduled EDR Contact: 10/16/2017
	Data Release Frequency: Varies

SEMS: Superfund Enterprise Management System

SEMS (Superfund Enterprise Management System) tracks hazardous waste sites, potentially hazardous waste sites, and remedial activities performed in support of EPA's Superfund Program across the United States. The list was formerly know as CERCLIS, renamed to SEMs by the EPA in 2015. The list contains data on potentially hazardous waste sites that have been reported to the USEPA by states, municipalities, private companies and private persons, pursuant to Section 103 of the Comprehensive Environmental Response, Compensation, and Liability Act (CERCLA). This dataset also contains sites which are either proposed to or on the National Priorities List (NPL) and the sites which are in the screening and assessment phase for possible inclusion on the NPL.

Date of Government Version: 02/07/2017	Source: EPA
Date Data Arrived at EDR: 04/19/2017	Telephone: 800-424-9346
Date Made Active in Reports: 05/05/2017	Last EDR Contact: 07/21/2017
Number of Days to Update: 16	Next Scheduled EDR Contact: 10/30/2017
	Data Release Frequency: Quarterly

Federal CERCLIS NFRAP site list

SEMS-ARCHIVE: Superfund Enterprise Management System Archive

SEMS-ARCHIVE (Superfund Enterprise Management System Archive) tracks sites that have no further interest under the Federal Superfund Program based on available information. The list was formerly known as the CERCLIS-NFRAP, renamed to SEMS ARCHIVE by the EPA in 2015. EPA may perform a minimal level of assessment work at a site while it is archived if site conditions change and/or new information becomes available. Archived sites have been removed and archived from the inventory of SEMS sites. Archived status indicates that, to the best of EPA's knowledge, assessment at a site has been completed and that EPA has determined no further steps will be taken to list the site on the National Priorities List (NPL), unless information indicates this decision was not appropriate or other considerations require a recommendation for listing at a later time. The decision does not necessarily mean that there is no hazard associated with a given site; it only means that, based upon available information, the location is not judged to be potential NPL site.

Date of Government Version: 02/07/2017	Source: EPA
Date Data Arrived at EDR: 04/19/2017	Telephone: 800-424-9346
Date Made Active in Reports: 05/05/2017	Last EDR Contact: 07/28/2017
Number of Days to Update: 16	Next Scheduled EDR Contact: 10/30/2017
	Data Release Frequency: Quarterly

Federal RCRA CORRACTS facilities list

CORRACTS: Corrective Action Report
 CORRACTS identifies hazardous waste handlers with RCRA corrective action activity.

Date of Government Version: 12/12/2016	Source: EPA
Date Data Arrived at EDR: 12/28/2016	Telephone: 800-424-9346
Date Made Active in Reports: 02/10/2017	Last EDR Contact: 09/26/2017
Number of Days to Update: 44	Next Scheduled EDR Contact: 01/08/2018
	Data Release Frequency: Quarterly

Federal RCRA non-CORRACTS TSD facilities list

RCRA-TSDF: RCRA - Treatment, Storage and Disposal
 RCRAInfo is EPA's comprehensive information system, providing access to data supporting the Resource Conservation and Recovery Act (RCRA) of 1976 and the Hazardous and Solid Waste Amendments (HSWA) of 1984. The database includes selective information on sites which generate, transport, store, treat and/or dispose of hazardous waste as defined by the Resource Conservation and Recovery Act (RCRA). Transporters are individuals or entities that move hazardous waste from the generator offsite to a facility that can recycle, treat, store, or dispose of the waste. TSDFs treat, store, or dispose of the waste.

Date of Government Version: 12/12/2016	Source: Environmental Protection Agency
Date Data Arrived at EDR: 12/28/2016	Telephone: (212) 637-3660
Date Made Active in Reports: 02/10/2017	Last EDR Contact: 09/26/2017
Number of Days to Update: 44	Next Scheduled EDR Contact: 01/08/2018
	Data Release Frequency: Quarterly

Federal RCRA generators list

RCRA-LQG: RCRA - Large Quantity Generators
 RCRAInfo is EPA's comprehensive information system, providing access to data supporting the Resource Conservation and Recovery Act (RCRA) of 1976 and the Hazardous and Solid Waste Amendments (HSWA) of 1984. The database includes selective information on sites which generate, transport, store, treat and/or dispose of hazardous waste as defined by the Resource Conservation and Recovery Act (RCRA). Large quantity generators (LQGs) generate over 1,000 kilograms (kg) of hazardous waste, or over 1 kg of acutely hazardous waste per month.

Date of Government Version: 12/12/2016	Source: Environmental Protection Agency
Date Data Arrived at EDR: 12/28/2016	Telephone: (212) 637-3660
Date Made Active in Reports: 02/10/2017	Last EDR Contact: 09/26/2017
Number of Days to Update: 44	Next Scheduled EDR Contact: 01/08/2018
	Data Release Frequency: Quarterly

RCRA-SQG: RCRA - Small Quantity Generators

RCRAInfo is EPA's comprehensive information system, providing access to data supporting the Resource Conservation and Recovery Act (RCRA) of 1976 and the Hazardous and Solid Waste Amendments (HSWA) of 1984. The database includes selective information on sites which generate, transport, store, treat and/or dispose of hazardous waste as defined by the Resource Conservation and Recovery Act (RCRA). Small quantity generators (SQGs) generate between 100 kg and 1,000 kg of hazardous waste per month.

Date of Government Version: 12/12/2016	Source: Environmental Protection Agency
Date Data Arrived at EDR: 12/28/2016	Telephone: (212) 637-3660
Date Made Active in Reports: 02/10/2017	Last EDR Contact: 09/26/2017
Number of Days to Update: 44	Next Scheduled EDR Contact: 01/08/2018
	Data Release Frequency: Quarterly

RCRA-CESQG: RCRA - Conditionally Exempt Small Quantity Generators

RCRAInfo is EPA's comprehensive information system, providing access to data supporting the Resource Conservation and Recovery Act (RCRA) of 1976 and the Hazardous and Solid Waste Amendments (HSWA) of 1984. The database includes selective information on sites which generate, transport, store, treat and/or dispose of hazardous waste as defined by the Resource Conservation and Recovery Act (RCRA). Conditionally exempt small quantity generators (CESQGs) generate less than 100 kg of hazardous waste, or less than 1 kg of acutely hazardous waste per month.

Date of Government Version: 12/12/2016	Source: Environmental Protection Agency
Date Data Arrived at EDR: 12/28/2016	Telephone: (212) 637-3660
Date Made Active in Reports: 02/10/2017	Last EDR Contact: 09/26/2017
Number of Days to Update: 44	Next Scheduled EDR Contact: 01/08/2018
	Data Release Frequency: Varies

Federal institutional controls / engineering controls registries

LUCIS: Land Use Control Information System

LUCIS contains records of land use control information pertaining to the former Navy Base Realignment and Closure properties.

Date of Government Version: 05/22/2017	Source: Department of the Navy
Date Data Arrived at EDR: 06/13/2017	Telephone: 843-820-7326
Date Made Active in Reports: 09/15/2017	Last EDR Contact: 08/10/2017
Number of Days to Update: 94	Next Scheduled EDR Contact: 11/27/2017
	Data Release Frequency: Varies

US ENG CONTROLS: Engineering Controls Sites List

A listing of sites with engineering controls in place. Engineering controls include various forms of caps, building foundations, liners, and treatment methods to create pathway elimination for regulated substances to enter environmental media or effect human health.

Date of Government Version: 02/13/2017	Source: Environmental Protection Agency
Date Data Arrived at EDR: 02/28/2017	Telephone: 703-603-0695
Date Made Active in Reports: 06/09/2017	Last EDR Contact: 08/30/2017
Number of Days to Update: 101	Next Scheduled EDR Contact: 12/11/2017
	Data Release Frequency: Varies

US INST CONTROL: Sites with Institutional Controls

A listing of sites with institutional controls in place. Institutional controls include administrative measures, such as groundwater use restrictions, construction restrictions, property use restrictions, and post remediation care requirements intended to prevent exposure to contaminants remaining on site. Deed restrictions are generally required as part of the institutional controls.

Date of Government Version: 02/13/2017	Source: Environmental Protection Agency
Date Data Arrived at EDR: 02/28/2017	Telephone: 703-603-0695
Date Made Active in Reports: 06/09/2017	Last EDR Contact: 08/30/2017
Number of Days to Update: 101	Next Scheduled EDR Contact: 12/11/2017
	Data Release Frequency: Varies

Federal ERNS list

ERNS: Emergency Response Notification System

Emergency Response Notification System. ERNS records and stores information on reported releases of oil and hazardous substances.

Date of Government Version: 09/26/2016	Source: National Response Center, United States Coast Guard
Date Data Arrived at EDR: 09/29/2016	Telephone: 202-267-2180
Date Made Active in Reports: 11/11/2016	Last EDR Contact: 09/21/2017
Number of Days to Update: 43	Next Scheduled EDR Contact: 01/08/2018
	Data Release Frequency: Annually

State- and tribal - equivalent NPL

PA SHWS: Hazardous Sites Cleanup Act Site List

The Hazardous Sites Cleanup Act Site List includes sites listed on PA Priority List, sites delisted from PA Priority List, Interim Response Completed sites, and Sites Being Studied or Response Being Planned.

Date of Government Version: 07/18/2017	Source: Department Environmental Protection
Date Data Arrived at EDR: 07/19/2017	Telephone: 717-783-7816
Date Made Active in Reports: 09/25/2017	Last EDR Contact: 07/19/2017
Number of Days to Update: 68	Next Scheduled EDR Contact: 10/30/2017
	Data Release Frequency: Semi-Annually

State- and tribal - equivalent CERCLIS

NJ SHWS: Known Contaminated Sites in New Jersey

The Known Contaminated Sites in New Jersey includes sites under the purview of the Site Remediation Program which have contamination present at levels greater than the applicable cleanup criteria for soil and/or groundwater standards. The sites appearing in Known Contaminated Sites in New Jersey are classified as either active, where the site is assigned to a specific remedial program area, or pending, where the site is awaiting assignment to a specific remedial program area. Sites where no further action (NFA) designation has been given are not included in this report unless there are other areas of identified contamination which have not been remediated. This report includes sites being remediated under all of the various regulatory programs administered by the Site Remediation Program such as: Federal Superfund Program, Federal Resource Conservation and Recovery Act (RCRA), New Jersey's Industrial Site Recovery Act (ISRA), New Jersey's Underground Storage of Hazardous Substances Act, New Jersey's Spill Compensation and Control Act, New Jersey's Solid Waste Management Act, New Jersey's Water Pollution Control Act.

Date of Government Version: 02/22/2017	Source: New Jersey Department of Environmental Protection
Date Data Arrived at EDR: 02/23/2017	Telephone: 609-292-8761
Date Made Active in Reports: 07/27/2017	Last EDR Contact: 08/21/2017
Number of Days to Update: 154	Next Scheduled EDR Contact: 12/04/2017
	Data Release Frequency: Varies

NJ HWS RE-EVAL: Site Re-Evaluation Report

The locations were removed from the Known Contaminated Sites list for a variety of reasons. Some of the sites were taken off the list because they were inactive, some were not assigned a case worker and some were no longer contaminated. Inspectors from the DEP are now undertaking a full re-evaluation of each of the locations statewide. That includes visual and environmental tests to see whether contamination still exists.

Date of Government Version: 09/20/2007	Source: Department of Environmental Protection
Date Data Arrived at EDR: 10/12/2007	Telephone: 609-984-3081
Date Made Active in Reports: 12/03/2007	Last EDR Contact: 08/21/2017
Number of Days to Update: 52	Next Scheduled EDR Contact: 12/04/2017
	Data Release Frequency: No Update Planned

NJ HIST HWS: Known Contaminated Sites Listing

The Known Contaminated Sites in New Jersey report is a municipal listing of sites where contamination of soil and/or ground water is confirmed at levels greater than the applicable cleanup criteria or standards. Remedial activities are underway or required at the sites with an on-site source(s) of contamination and at locations where the source(s) of contamination is unknown. Sites with completed remedial work that require engineering and/or institutional controls have reporting measures in place to ensure the effectiveness of past actions, and some include maintenance and/or monitoring

Date of Government Version: 05/09/2008
 Date Data Arrived at EDR: 11/14/2008
 Date Made Active in Reports: 11/26/2008
 Number of Days to Update: 12

Source: Department of Environmental Protection
 Telephone: 209-292-2943
 Last EDR Contact: 03/16/2009
 Next Scheduled EDR Contact: 06/15/2009
 Data Release Frequency: No Update Planned

State and tribal landfill and/or solid waste disposal site lists

NJ SWF/LF: Solid Waste Facility Directory

Solid Waste Facilities/Landfill Sites. SWF/LF type records typically contain an inventory of solid waste disposal facilities or landfills in a particular state. Depending on the state, these may be active or inactive facilities or open dumps that failed to meet RCRA Subtitle D Section 4004 criteria for solid waste landfills or disposal sites.

Date of Government Version: 08/16/2016
 Date Data Arrived at EDR: 11/02/2016
 Date Made Active in Reports: 12/23/2016
 Number of Days to Update: 51

Source: Department of Environmental Protection
 Telephone: 609-984-6741
 Last EDR Contact: 08/03/2017
 Next Scheduled EDR Contact: 11/13/2017
 Data Release Frequency: Quarterly

PA SWF/LF: Operating Facilities

The listing includes Municipal Waste Landfills, Construction/Demolition Waste Landfills and Waste-to-Energy Facilities.

Date of Government Version: 11/21/2016
 Date Data Arrived at EDR: 11/23/2016
 Date Made Active in Reports: 01/24/2017
 Number of Days to Update: 62

Source: Department of Environmental Protection
 Telephone: 717-787-7564
 Last EDR Contact: 09/25/2017
 Next Scheduled EDR Contact: 12/04/2017
 Data Release Frequency: Semi-Annually

State and tribal leaking storage tank lists

NJ LUST: UST Active Remediation Sites Listing

A listing of regulated Underground Storage Tanks that have a cleanup underway.

Date of Government Version: 05/23/2017
 Date Data Arrived at EDR: 05/24/2017
 Date Made Active in Reports: 07/27/2017
 Number of Days to Update: 64

Source: New Jersey Department of Environmental Protection
 Telephone: 609-292-8761
 Last EDR Contact: 08/23/2017
 Next Scheduled EDR Contact: 12/04/2017
 Data Release Frequency: Varies

PA LUST: Storage Tank Release Sites

Leaking Underground Storage Tank Incident Reports. LUST records contain an inventory of reported leaking underground storage tank incidents. Not all states maintain these records, and the information stored varies by state.

Date of Government Version: 09/12/2017
 Date Data Arrived at EDR: 09/13/2017
 Date Made Active in Reports: 09/25/2017
 Number of Days to Update: 12

Source: Department of Environmental Protection
 Telephone: 717-783-7509
 Last EDR Contact: 09/13/2017
 Next Scheduled EDR Contact: 12/25/2017
 Data Release Frequency: Semi-Annually

INDIAN LUST R5: Leaking Underground Storage Tanks on Indian Land

Leaking underground storage tanks located on Indian Land in Michigan, Minnesota and Wisconsin.

Date of Government Version: 11/14/2016
 Date Data Arrived at EDR: 01/26/2017
 Date Made Active in Reports: 05/05/2017
 Number of Days to Update: 99

Source: EPA, Region 5
 Telephone: 312-886-7439
 Last EDR Contact: 07/27/2017
 Next Scheduled EDR Contact: 11/08/2017
 Data Release Frequency: Varies

INDIAN LUST R8: Leaking Underground Storage Tanks on Indian Land

LUSTs on Indian land in Colorado, Montana, North Dakota, South Dakota, Utah and Wyoming.

Date of Government Version: 10/17/2016	Source: EPA Region 8
Date Data Arrived at EDR: 01/26/2017	Telephone: 303-312-6271
Date Made Active in Reports: 05/05/2017	Last EDR Contact: 07/27/2017
Number of Days to Update: 99	Next Scheduled EDR Contact: 11/08/2017
	Data Release Frequency: Quarterly

INDIAN LUST R9: Leaking Underground Storage Tanks on Indian Land

LUSTs on Indian land in Arizona, California, New Mexico and Nevada

Date of Government Version: 10/06/2016	Source: Environmental Protection Agency
Date Data Arrived at EDR: 01/26/2017	Telephone: 415-972-3372
Date Made Active in Reports: 05/05/2017	Last EDR Contact: 07/27/2017
Number of Days to Update: 99	Next Scheduled EDR Contact: 11/08/2017
	Data Release Frequency: Quarterly

INDIAN LUST R7: Leaking Underground Storage Tanks on Indian Land

LUSTs on Indian land in Iowa, Kansas, and Nebraska

Date of Government Version: 09/01/2016	Source: EPA Region 7
Date Data Arrived at EDR: 01/26/2017	Telephone: 913-551-7003
Date Made Active in Reports: 05/05/2017	Last EDR Contact: 07/27/2017
Number of Days to Update: 99	Next Scheduled EDR Contact: 11/08/2017
	Data Release Frequency: Varies

INDIAN LUST R6: Leaking Underground Storage Tanks on Indian Land

LUSTs on Indian land in New Mexico and Oklahoma.

Date of Government Version: 10/01/2016	Source: EPA Region 6
Date Data Arrived at EDR: 01/26/2017	Telephone: 214-665-6597
Date Made Active in Reports: 05/05/2017	Last EDR Contact: 07/27/2017
Number of Days to Update: 99	Next Scheduled EDR Contact: 11/08/2017
	Data Release Frequency: Varies

INDIAN LUST R10: Leaking Underground Storage Tanks on Indian Land

LUSTs on Indian land in Alaska, Idaho, Oregon and Washington.

Date of Government Version: 10/07/2016	Source: EPA Region 10
Date Data Arrived at EDR: 01/26/2017	Telephone: 206-553-2857
Date Made Active in Reports: 05/05/2017	Last EDR Contact: 07/27/2017
Number of Days to Update: 99	Next Scheduled EDR Contact: 11/08/2017
	Data Release Frequency: Quarterly

INDIAN LUST R1: Leaking Underground Storage Tanks on Indian Land

A listing of leaking underground storage tank locations on Indian Land.

Date of Government Version: 11/14/2016	Source: EPA Region 1
Date Data Arrived at EDR: 01/26/2017	Telephone: 617-918-1313
Date Made Active in Reports: 05/05/2017	Last EDR Contact: 07/27/2017
Number of Days to Update: 99	Next Scheduled EDR Contact: 11/08/2017
	Data Release Frequency: Varies

INDIAN LUST R4: Leaking Underground Storage Tanks on Indian Land

LUSTs on Indian land in Florida, Mississippi and North Carolina.

Date of Government Version: 10/14/2016	Source: EPA Region 4
Date Data Arrived at EDR: 01/27/2017	Telephone: 404-562-8677
Date Made Active in Reports: 05/05/2017	Last EDR Contact: 07/28/2017
Number of Days to Update: 98	Next Scheduled EDR Contact: 11/08/2017
	Data Release Frequency: Semi-Annually

NJ HIST LUST: Historical Leaking USTs

This listing is no longer updated or maintained by the DEP.

Date of Government Version: 09/17/2002	Source: Department of Environment Protection
Date Data Arrived at EDR: 01/27/2006	Telephone: 609-292-8761
Date Made Active in Reports: 02/08/2006	Last EDR Contact: 12/17/2007
Number of Days to Update: 12	Next Scheduled EDR Contact: 03/17/2008
	Data Release Frequency: No Update Planned

State and tribal registered storage tank lists

FEMA UST: Underground Storage Tank Listing

A listing of all FEMA owned underground storage tanks.

Date of Government Version: 01/01/2010	Source: FEMA
Date Data Arrived at EDR: 02/16/2010	Telephone: 202-646-5797
Date Made Active in Reports: 04/12/2010	Last EDR Contact: 07/14/2017
Number of Days to Update: 55	Next Scheduled EDR Contact: 10/23/2017
	Data Release Frequency: Varies

NJ UST: Underground Storage Tank Data

Registered Underground Storage Tanks. UST's are regulated under Subtitle I of the Resource Conservation and Recovery Act (RCRA) and must be registered with the state department responsible for administering the UST program. Available information varies by state program.

Date of Government Version: 05/08/2017	Source: Department of Environmental Protection
Date Data Arrived at EDR: 06/21/2017	Telephone: 609-341-3121
Date Made Active in Reports: 07/27/2017	Last EDR Contact: 08/07/2017
Number of Days to Update: 36	Next Scheduled EDR Contact: 11/20/2017
	Data Release Frequency: Varies

PA UST: Listing of Pennsylvania Regulated Underground Storage Tanks

Registered Underground Storage Tanks. UST's are regulated under Subtitle I of the Resource Conservation and Recovery Act (RCRA) and must be registered with the state department responsible for administering the UST program. Available information varies by state program.

Date of Government Version: 06/01/2017	Source: Department of Environmental Protection
Date Data Arrived at EDR: 06/15/2017	Telephone: 717-772-5599
Date Made Active in Reports: 07/28/2017	Last EDR Contact: 09/13/2017
Number of Days to Update: 43	Next Scheduled EDR Contact: 12/25/2017
	Data Release Frequency: Varies

NJ MAJOR FACILITIES: List of Major Facilities

Major facilities means all facilities, located on one or more contiguous or adjacent properties owned or operated by the same person, having total combined storage capacity of 20,000 gallons or more for hazardous substances other than petroleum or petroleum products, or 200,000 gallons or more for hazardous substances of all kinds.

Date of Government Version: 05/03/2017	Source: Department of Environmental Protection
Date Data Arrived at EDR: 05/04/2017	Telephone: 609-292-1690
Date Made Active in Reports: 07/27/2017	Last EDR Contact: 07/10/2017
Number of Days to Update: 84	Next Scheduled EDR Contact: 10/23/2017
	Data Release Frequency: Varies

INDIAN UST R5: Underground Storage Tanks on Indian Land

The Indian Underground Storage Tank (UST) database provides information about underground storage tanks on Indian land in EPA Region 5 (Michigan, Minnesota and Wisconsin and Tribal Nations).

Date of Government Version: 01/14/2017	Source: EPA Region 5
Date Data Arrived at EDR: 01/26/2017	Telephone: 312-886-6136
Date Made Active in Reports: 05/05/2017	Last EDR Contact: 07/27/2017
Number of Days to Update: 99	Next Scheduled EDR Contact: 11/08/2017
	Data Release Frequency: Varies

INDIAN UST R1: Underground Storage Tanks on Indian Land

The Indian Underground Storage Tank (UST) database provides information about underground storage tanks on Indian land in EPA Region 1 (Connecticut, Maine, Massachusetts, New Hampshire, Rhode Island, Vermont and ten Tribal Nations).

Date of Government Version: 11/14/2016	Source: EPA, Region 1
Date Data Arrived at EDR: 01/26/2017	Telephone: 617-918-1313
Date Made Active in Reports: 05/05/2017	Last EDR Contact: 07/27/2017
Number of Days to Update: 99	Next Scheduled EDR Contact: 11/08/2017
	Data Release Frequency: Varies

INDIAN UST R4: Underground Storage Tanks on Indian Land

The Indian Underground Storage Tank (UST) database provides information about underground storage tanks on Indian land in EPA Region 4 (Alabama, Florida, Georgia, Kentucky, Mississippi, North Carolina, South Carolina, Tennessee and Tribal Nations)

Date of Government Version: 10/14/2016	Source: EPA Region 4
Date Data Arrived at EDR: 01/27/2017	Telephone: 404-562-9424
Date Made Active in Reports: 05/05/2017	Last EDR Contact: 07/28/2017
Number of Days to Update: 98	Next Scheduled EDR Contact: 11/08/2017
	Data Release Frequency: Semi-Annually

INDIAN UST R10: Underground Storage Tanks on Indian Land

The Indian Underground Storage Tank (UST) database provides information about underground storage tanks on Indian land in EPA Region 10 (Alaska, Idaho, Oregon, Washington, and Tribal Nations).

Date of Government Version: 10/07/2016	Source: EPA Region 10
Date Data Arrived at EDR: 01/26/2017	Telephone: 206-553-2857
Date Made Active in Reports: 05/05/2017	Last EDR Contact: 07/27/2017
Number of Days to Update: 99	Next Scheduled EDR Contact: 11/08/2017
	Data Release Frequency: Quarterly

INDIAN UST R9: Underground Storage Tanks on Indian Land

The Indian Underground Storage Tank (UST) database provides information about underground storage tanks on Indian land in EPA Region 9 (Arizona, California, Hawaii, Nevada, the Pacific Islands, and Tribal Nations).

Date of Government Version: 10/06/2016	Source: EPA Region 9
Date Data Arrived at EDR: 01/26/2017	Telephone: 415-972-3368
Date Made Active in Reports: 05/05/2017	Last EDR Contact: 07/27/2017
Number of Days to Update: 99	Next Scheduled EDR Contact: 11/08/2017
	Data Release Frequency: Quarterly

INDIAN UST R8: Underground Storage Tanks on Indian Land

The Indian Underground Storage Tank (UST) database provides information about underground storage tanks on Indian land in EPA Region 8 (Colorado, Montana, North Dakota, South Dakota, Utah, Wyoming and 27 Tribal Nations).

Date of Government Version: 10/17/2016	Source: EPA Region 8
Date Data Arrived at EDR: 01/26/2017	Telephone: 303-312-6137
Date Made Active in Reports: 05/05/2017	Last EDR Contact: 07/27/2017
Number of Days to Update: 99	Next Scheduled EDR Contact: 11/08/2017
	Data Release Frequency: Quarterly

INDIAN UST R7: Underground Storage Tanks on Indian Land

The Indian Underground Storage Tank (UST) database provides information about underground storage tanks on Indian land in EPA Region 7 (Iowa, Kansas, Missouri, Nebraska, and 9 Tribal Nations).

Date of Government Version: 09/01/2016	Source: EPA Region 7
Date Data Arrived at EDR: 01/26/2017	Telephone: 913-551-7003
Date Made Active in Reports: 05/05/2017	Last EDR Contact: 07/27/2017
Number of Days to Update: 99	Next Scheduled EDR Contact: 11/08/2017
	Data Release Frequency: Varies

INDIAN UST R6: Underground Storage Tanks on Indian Land

The Indian Underground Storage Tank (UST) database provides information about underground storage tanks on Indian land in EPA Region 6 (Louisiana, Arkansas, Oklahoma, New Mexico, Texas and 65 Tribes).

Date of Government Version: 10/01/2016	Source: EPA Region 6
Date Data Arrived at EDR: 01/26/2017	Telephone: 214-665-7591
Date Made Active in Reports: 05/05/2017	Last EDR Contact: 07/27/2017
Number of Days to Update: 99	Next Scheduled EDR Contact: 11/08/2017
	Data Release Frequency: Semi-Annually

State and tribal institutional control / engineering control registries

NJ ENG CONTROLS: Declaration Environmental Restriction/Deed Notice Sites

Legal Document that restricts the use of contaminated property; holds owner(s) to the regulatory/statutory requirements for cleanup.

Date of Government Version: 02/28/2017	Source: Department of Environmental Protection
Date Data Arrived at EDR: 05/11/2017	Telephone: 609-341-3121
Date Made Active in Reports: 07/27/2017	Last EDR Contact: 08/21/2017
Number of Days to Update: 77	Next Scheduled EDR Contact: 12/04/2017
	Data Release Frequency: Varies

PA ENG CONTROLS: Engineering Controls Site Listing

Under the Land Recycling Act (Act 2) persons who perform a site cleanup using the site-specific standard or the special industrial area standard may use engineering or institutional controls as part of the response action. Engineering controls include various forms of caps, building foundations, liners, and treatment methods to create pathway elimination for regulated substances to enter environmental media or effect human health.

Date of Government Version: 05/15/2008	Source: Department of Environmental Protection
Date Data Arrived at EDR: 05/16/2008	Telephone: 717-783-9470
Date Made Active in Reports: 06/12/2008	Last EDR Contact: 07/18/2017
Number of Days to Update: 27	Next Scheduled EDR Contact: 10/30/2017
	Data Release Frequency: No Update Planned

NJ INST CONTROL: Classification Exception Area Sites

A Classification Exception Area is an institutional control providing notice that ground water contamination exists in a particular location above State standards.

Date of Government Version: 02/28/2017	Source: Department of Environmental Protection
Date Data Arrived at EDR: 05/11/2017	Telephone: 609-341-3121
Date Made Active in Reports: 07/27/2017	Last EDR Contact: 08/21/2017
Number of Days to Update: 77	Next Scheduled EDR Contact: 12/04/2017
	Data Release Frequency: Varies

PA INST CONTROL: Institutional Controls Site Listing

Under the Land Recycling Act (Act 2) persons who perform a site cleanup using the site-specific standard or the special industrial area standard may use engineering or institutional controls as part of the response action. Institutional controls include administrative measures, such as groundwater use restrictions, construction restrictions, property use restrictions, and post remediation care requirements intended to prevent exposure to contaminants remaining on site. Deed restrictions are generally required as part of the institutional controls.

Date of Government Version: 05/15/2008	Source: Department of Environmental Protection
Date Data Arrived at EDR: 05/16/2008	Telephone: 717-783-9470
Date Made Active in Reports: 06/12/2008	Last EDR Contact: 07/18/2017
Number of Days to Update: 27	Next Scheduled EDR Contact: 10/30/2017
	Data Release Frequency: No Update Planned

State and tribal voluntary cleanup sites

NJ VCP: Voluntary Cleanup Program Sites

Through the VCP, responsible parties, developers, local officials, or individuals may work with the department to remediate non-priority contaminated sites that pose no immediate threat to human health or the environment.

Date of Government Version: 08/29/2016	Source: Department of Environmental Protection
Date Data Arrived at EDR: 11/03/2016	Telephone: 609-341-3121
Date Made Active in Reports: 01/03/2017	Last EDR Contact: 09/28/2017
Number of Days to Update: 61	Next Scheduled EDR Contact: 01/15/2018
	Data Release Frequency: Varies

INDIAN VCP R7: Voluntary Cleanup Priority Listing

A listing of voluntary cleanup priority sites located on Indian Land located in Region 7.

Date of Government Version: 03/20/2008	Source: EPA, Region 7
Date Data Arrived at EDR: 04/22/2008	Telephone: 913-551-7365
Date Made Active in Reports: 05/19/2008	Last EDR Contact: 04/20/2009
Number of Days to Update: 27	Next Scheduled EDR Contact: 07/20/2009
	Data Release Frequency: Varies

PA VCP: Voluntary Cleanup Program Sites

The VCP listings included Completed Sites, Sites in Progress and Act 2 Non-Use Aquifer Determinations Sites. Formerly known as the Act 2, the Land Recycling Program encourages the voluntary cleanup and reuse of contaminated commercial and industrial sites.

Date of Government Version: 07/11/2017	Source: Department of Environmental Protection
Date Data Arrived at EDR: 07/13/2017	Telephone: 717-783-2388
Date Made Active in Reports: 09/25/2017	Last EDR Contact: 07/13/2017
Number of Days to Update: 74	Next Scheduled EDR Contact: 10/23/2017
	Data Release Frequency: Semi-Annually

INDIAN VCP R1: Voluntary Cleanup Priority Listing

A listing of voluntary cleanup priority sites located on Indian Land located in Region 1.

Date of Government Version: 07/27/2015	Source: EPA, Region 1
Date Data Arrived at EDR: 09/29/2015	Telephone: 617-918-1102
Date Made Active in Reports: 02/18/2016	Last EDR Contact: 09/25/2017
Number of Days to Update: 142	Next Scheduled EDR Contact: 01/08/2018
	Data Release Frequency: Varies

NJ PF: Publicly Funded Cleanups Site Status Report

The report focuses on publicly funded cleanups and features progress achieved and underway at all sites that are being addressed by the NJDEP with public funds.

Date of Government Version: 12/31/2003	Source: Department of Environmental Protection
Date Data Arrived at EDR: 04/25/2005	Telephone: 609-292-9418
Date Made Active in Reports: 05/06/2005	Last EDR Contact: 07/25/2017
Number of Days to Update: 11	Next Scheduled EDR Contact: 11/08/2017
	Data Release Frequency: Annually

State and tribal Brownfields sites

NJ BROWNFIELDS: Brownfields Database

Brownfields are identified as former or current commercial or industrial use sites that are presently vacant or underutilized, on which there is suspected to have been a discharge of a contamination to the soil or groundwater at concentrations greater than applicable cleanup criteria.

Date of Government Version: 04/18/2017	Source: Department of Environmental Protection
Date Data Arrived at EDR: 04/25/2017	Telephone: 609-292-1251
Date Made Active in Reports: 07/27/2017	Last EDR Contact: 08/07/2017
Number of Days to Update: 93	Next Scheduled EDR Contact: 11/08/2017
	Data Release Frequency: Annually

PA BROWNFIELDS: Brownfields Sites

Brownfields are generally defined as abandoned or underused industrial or commercial properties where redevelopment is complicated by actual or perceived environmental contamination. Brownfields vary in size, location, age and past use. They can range from a small, abandoned corner gas station to a large, multi-acre former manufacturing plant that has been closed for years.

Date of Government Version: 07/18/2017
 Date Data Arrived at EDR: 07/19/2017
 Date Made Active in Reports: 09/25/2017
 Number of Days to Update: 68

Source: Department of Environmental Protection
 Telephone: 717-783-1566
 Last EDR Contact: 07/19/2017
 Next Scheduled EDR Contact: 10/30/2017
 Data Release Frequency: Varies

ADDITIONAL ENVIRONMENTAL RECORDS

Local Brownfield lists

US BROWNFIELDS: A Listing of Brownfields Sites

Brownfields are real property, the expansion, redevelopment, or reuse of which may be complicated by the presence or potential presence of a hazardous substance, pollutant, or contaminant. Cleaning up and reinvesting in these properties takes development pressures off of undeveloped, open land, and both improves and protects the environment. Assessment, Cleanup and Redevelopment Exchange System (ACRES) stores information reported by EPA Brownfields grant recipients on brownfields properties assessed or cleaned up with grant funding as well as information on Targeted Brownfields Assessments performed by EPA Regions. A listing of ACRES Brownfield sites is obtained from Cleanups in My Community. Cleanups in My Community provides information on Brownfields properties for which information is reported back to EPA, as well as areas served by Brownfields grant programs.

Date of Government Version: 06/19/2017
 Date Data Arrived at EDR: 06/20/2017
 Date Made Active in Reports: 09/15/2017
 Number of Days to Update: 87

Source: Environmental Protection Agency
 Telephone: 202-566-2777
 Last EDR Contact: 09/20/2017
 Next Scheduled EDR Contact: 01/01/2018
 Data Release Frequency: Semi-Annually

Local Lists of Landfill / Solid Waste Disposal Sites

NJ NON OP LF: Non-Operating Landfills

The landfills described in this document are non-operating and historic landfills identified by, or reported to, the Department. Working with local and regional environmental agencies, community representatives, and through review of historic materials the Site Remediation Program is developing this inventory to prevent injury to human and ecological resources.

Date of Government Version: 06/26/2008
 Date Data Arrived at EDR: 09/30/2010
 Date Made Active in Reports: 10/15/2010
 Number of Days to Update: 15

Source: Department of Environmental Protection
 Telephone: 609-984-6650
 Last EDR Contact: 09/18/2017
 Next Scheduled EDR Contact: 01/01/2018
 Data Release Frequency: Varies

NJ SWRCY: Approved Class B Recycling Facilities

"Class B recyclable material" means a source separated recyclable material which is subject to Department approval prior to receipt, storage, processing or transfer at a recycling center in accordance with N.J.S.A. 13:1E-99.34b.

Date of Government Version: 02/28/2017
 Date Data Arrived at EDR: 05/03/2017
 Date Made Active in Reports: 07/27/2017
 Number of Days to Update: 85

Source: Department of Environmental Protection
 Telephone: 609-984-6650
 Last EDR Contact: 08/03/2017
 Next Scheduled EDR Contact: 11/13/2017
 Data Release Frequency: Varies

NJ HIST LF: Solid Waste Facility Directory

Old or non-permitted solid waste facilities/landfills that are not included in the current solid waste facilities/landfills database.

Date of Government Version: 06/10/2003
Date Data Arrived at EDR: 02/19/2004
Date Made Active in Reports: 03/09/2004
Number of Days to Update: 19

Source: Department of Environmental Protection
Telephone: 609-984-6880
Last EDR Contact: 02/19/2004
Next Scheduled EDR Contact: N/A
Data Release Frequency: No Update Planned

PA HIST LF ALI: Abandoned Landfill Inventory

The report provides facility information recorded in the Pennsylvania Department of Environmental Protection ALI database. Some of this information has been abstracted from old records and may not accurately reflect the current conditions and status at these facilities

Date of Government Version: 01/04/2005
Date Data Arrived at EDR: 01/04/2005
Date Made Active in Reports: 02/04/2005
Number of Days to Update: 31

Source: Department of Environmental Protection
Telephone: 717-787-7564
Last EDR Contact: 11/26/2012
Next Scheduled EDR Contact: 03/11/2013
Data Release Frequency: Varies

PA HIST LF INACTIVE: Inactive Facilities List

A listing of inactive non-hazardous facilities (10000 & 300000 series). This listing is no longer updated or maintained by the Department of Environmental Protection. At the time the listing was available, the DEP's name was the Department of Environmental Resources.

Date of Government Version: 12/20/1994
Date Data Arrived at EDR: 07/12/2005
Date Made Active in Reports: 08/11/2005
Number of Days to Update: 30

Source: Department of Environmental Protection
Telephone: 717-787-7381
Last EDR Contact: 06/21/2005
Next Scheduled EDR Contact: 12/19/2005
Data Release Frequency: No Update Planned

PA HIST LF INVENTORY: Facility Inventory

A listing of solid waste facilities. This listing is no longer updated or maintained by the Department of Environmental Protection. At the time the listing was available, the DEP's name was the Department of Environmental Resources.

Date of Government Version: 06/02/1999
Date Data Arrived at EDR: 07/12/2005
Date Made Active in Reports: 08/11/2005
Number of Days to Update: 30

Source: Department of Environmental Protection
Telephone: 717-787-7381
Last EDR Contact: 09/19/2005
Next Scheduled EDR Contact: 12/19/2005
Data Release Frequency: No Update Planned

INDIAN ODI: Report on the Status of Open Dumps on Indian Lands

Location of open dumps on Indian land.

Date of Government Version: 12/31/1998
Date Data Arrived at EDR: 12/03/2007
Date Made Active in Reports: 01/24/2008
Number of Days to Update: 52

Source: Environmental Protection Agency
Telephone: 703-308-8245
Last EDR Contact: 08/01/2017
Next Scheduled EDR Contact: 11/13/2017
Data Release Frequency: Varies

DEBRIS REGION 9: Torres Martinez Reservation Illegal Dump Site Locations

A listing of illegal dump sites location on the Torres Martinez Indian Reservation located in eastern Riverside County and northern Imperial County, California.

Date of Government Version: 01/12/2009
Date Data Arrived at EDR: 05/07/2009
Date Made Active in Reports: 09/21/2009
Number of Days to Update: 137

Source: EPA, Region 9
Telephone: 415-947-4219
Last EDR Contact: 07/24/2017
Next Scheduled EDR Contact: 11/08/2017
Data Release Frequency: No Update Planned

ODI: Open Dump Inventory

An open dump is defined as a disposal facility that does not comply with one or more of the Part 257 or Part 258 Subtitle D Criteria.

Date of Government Version: 06/30/1985
 Date Data Arrived at EDR: 08/09/2004
 Date Made Active in Reports: 09/17/2004
 Number of Days to Update: 39

Source: Environmental Protection Agency
 Telephone: 800-424-9346
 Last EDR Contact: 06/09/2004
 Next Scheduled EDR Contact: N/A
 Data Release Frequency: No Update Planned

IHS OPEN DUMPS: Open Dumps on Indian Land

A listing of all open dumps located on Indian Land in the United States.

Date of Government Version: 04/01/2014
 Date Data Arrived at EDR: 08/06/2014
 Date Made Active in Reports: 01/29/2015
 Number of Days to Update: 176

Source: Department of Health & Human Services, Indian Health Service
 Telephone: 301-443-1452
 Last EDR Contact: 08/29/2017
 Next Scheduled EDR Contact: 11/13/2017
 Data Release Frequency: Varies

Local Lists of Hazardous waste / Contaminated Sites

NJEMS: New Jersey Environmental Management System

NJEMS Sites are points representing sites regulated by NJDEP under one or more regulatory permitting or enforcement programs, or sites that are otherwise of some interest to a NJDEP program. Program interests included in NJEMS are: Air, Communications Center, Discharge Prevention, Exams and Licensing, Fish Game and Wildlife, Green Acres, Hazardous Waste, Lab Certification, Land Use, Landscape Irrigation, Parks and Forestry, Pesticides, Pinelands, Planning, Radiation, Right-to-Know, Site Remediation, Soil Conservation, Solid Waste, TCPA, Water Quality, Water Supply, and Watershed Management.

Date of Government Version: 05/22/2017
 Date Data Arrived at EDR: 05/24/2017
 Date Made Active in Reports: 07/27/2017
 Number of Days to Update: 64

Source: Department of Environmental Protection
 Telephone: 609-633-1208
 Last EDR Contact: 08/23/2017
 Next Scheduled EDR Contact: 12/04/2017
 Data Release Frequency: Varies

US HIST CDL: National Clandestine Laboratory Register

A listing of clandestine drug lab locations that have been removed from the DEAs National Clandestine Laboratory Register.

Date of Government Version: 02/09/2017
 Date Data Arrived at EDR: 03/08/2017
 Date Made Active in Reports: 06/09/2017
 Number of Days to Update: 93

Source: Drug Enforcement Administration
 Telephone: 202-307-1000
 Last EDR Contact: 08/30/2017
 Next Scheduled EDR Contact: 12/11/2017
 Data Release Frequency: No Update Planned

US CDL: Clandestine Drug Labs

A listing of clandestine drug lab locations. The U.S. Department of Justice ("the Department") provides this web site as a public service. It contains addresses of some locations where law enforcement agencies reported they found chemicals or other items that indicated the presence of either clandestine drug laboratories or dumpsites. In most cases, the source of the entries is not the Department, and the Department has not verified the entry and does not guarantee its accuracy. Members of the public must verify the accuracy of all entries by, for example, contacting local law enforcement and local health departments.

Date of Government Version: 02/09/2017
 Date Data Arrived at EDR: 03/08/2017
 Date Made Active in Reports: 06/09/2017
 Number of Days to Update: 93

Source: Drug Enforcement Administration
 Telephone: 202-307-1000
 Last EDR Contact: 08/30/2017
 Next Scheduled EDR Contact: 12/11/2017
 Data Release Frequency: Quarterly

Local Land Records

NJ LIENS: Environmental LIENS

A listing of properties with environmental liens. The listing includes sites from the Site Remediation & Waste Management Program Sites where the Department has placed either a 1st Priority or Regular Spill Fund Lien against. 1st Priority Type Lien - a lien placed against the property where the discharged occurred providing that the owners of the property have some responsibility towards the discharge. First Priority Lien is superior to other types of liens. Non-Priority (Regular) Type Lien - a lien placed against the Responsible Party & their revenues and all real and personal property, other than the real property comprising the location of the discharge.

Date of Government Version: 05/30/2017
 Date Data Arrived at EDR: 06/30/2017
 Date Made Active in Reports: 07/27/2017
 Number of Days to Update: 27

Source: Department of Environmental Protection
 Telephone: 609-341-3121
 Last EDR Contact: 08/18/2017
 Next Scheduled EDR Contact: 11/27/2017
 Data Release Frequency: Varies

LIENS 2: CERCLA Lien Information

A Federal CERCLA ('Superfund') lien can exist by operation of law at any site or property at which EPA has spent Superfund monies. These monies are spent to investigate and address releases and threatened releases of contamination. CERCLIS provides information as to the identity of these sites and properties.

Date of Government Version: 02/18/2014
 Date Data Arrived at EDR: 03/18/2014
 Date Made Active in Reports: 04/24/2014
 Number of Days to Update: 37

Source: Environmental Protection Agency
 Telephone: 202-564-6023
 Last EDR Contact: 07/26/2017
 Next Scheduled EDR Contact: 11/08/2017
 Data Release Frequency: Varies

Records of Emergency Release Reports

HMIRS: Hazardous Materials Information Reporting System

Hazardous Materials Incident Report System. HMIRS contains hazardous material spill incidents reported to DOT.

Date of Government Version: 12/28/2016
 Date Data Arrived at EDR: 12/28/2016
 Date Made Active in Reports: 02/03/2017
 Number of Days to Update: 37

Source: U.S. Department of Transportation
 Telephone: 202-366-4555
 Last EDR Contact: 09/21/2017
 Next Scheduled EDR Contact: 01/08/2018
 Data Release Frequency: Annually

NJ Release: Hazardous Material Incident Database

Hazardous material release. Initial notification information reported to the Department of Environmental Protection's Environmental Action Line and the office has not conducted any investigations to determine its validity or accuracy.

Date of Government Version: 05/04/2017
 Date Data Arrived at EDR: 07/13/2017
 Date Made Active in Reports: 07/27/2017
 Number of Days to Update: 14

Source: Department of Environmental Protection
 Telephone: 609-341-3121
 Last EDR Contact: 08/21/2017
 Next Scheduled EDR Contact: 12/04/2017
 Data Release Frequency: Semi-Annually

NJ Spills: Spills

Initial notification information of hazardous material incidents, where there is land contamination, reported to the Department of Environmental Protection's Environmental Action Line. The DEP has not conducted any investigation to determine its validity or accuracy.

Date of Government Version: 05/04/2017
 Date Data Arrived at EDR: 07/13/2017
 Date Made Active in Reports: 07/27/2017
 Number of Days to Update: 14

Source: Department of Environmental Protection
 Telephone: 609-341-3121
 Last EDR Contact: 08/21/2017
 Next Scheduled EDR Contact: 12/04/2017
 Data Release Frequency: Annually

PA SPILLS: State spills

A listing of hazardous material incidents.

Date of Government Version: 07/10/2017
 Date Data Arrived at EDR: 08/08/2017
 Date Made Active in Reports: 09/25/2017
 Number of Days to Update: 48

Source: DEP, Emergency Response
 Telephone: 717-787-5715
 Last EDR Contact: 07/10/2017
 Next Scheduled EDR Contact: 10/23/2017
 Data Release Frequency: Varies

NJ SPILLS 90: SPILLS90 data from FirstSearch

Spills 90 includes those spill and release records available exclusively from FirstSearch databases. Typically, they may include chemical, oil and/or hazardous substance spills recorded after 1990. Duplicate records that are already included in EDR incident and release records are not included in Spills 90.

Date of Government Version: 06/15/2012
 Date Data Arrived at EDR: 01/03/2013
 Date Made Active in Reports: 02/11/2013
 Number of Days to Update: 39

Source: FirstSearch
 Telephone: N/A
 Last EDR Contact: 01/03/2013
 Next Scheduled EDR Contact: N/A
 Data Release Frequency: No Update Planned

NJ SPILLS 80: SPILLS80 data from FirstSearch

Spills 80 includes those spill and release records available from FirstSearch databases prior to 1990. Typically, they may include chemical, oil and/or hazardous substance spills recorded before 1990. Duplicate records that are already included in EDR incident and release records are not included in Spills 80.

Date of Government Version: 09/02/1997
 Date Data Arrived at EDR: 01/03/2013
 Date Made Active in Reports: 03/06/2013
 Number of Days to Update: 62

Source: FirstSearch
 Telephone: N/A
 Last EDR Contact: 01/03/2013
 Next Scheduled EDR Contact: N/A
 Data Release Frequency: No Update Planned

Other Ascertainable Records

RCRA NonGen / NLR: RCRA - Non Generators / No Longer Regulated

RCRAInfo is EPA's comprehensive information system, providing access to data supporting the Resource Conservation and Recovery Act (RCRA) of 1976 and the Hazardous and Solid Waste Amendments (HSWA) of 1984. The database includes selective information on sites which generate, transport, store, treat and/or dispose of hazardous waste as defined by the Resource Conservation and Recovery Act (RCRA). Non-Generators do not presently generate hazardous waste.

Date of Government Version: 12/12/2016
 Date Data Arrived at EDR: 12/28/2016
 Date Made Active in Reports: 02/10/2017
 Number of Days to Update: 44

Source: Environmental Protection Agency
 Telephone: (212) 637-3660
 Last EDR Contact: 09/26/2017
 Next Scheduled EDR Contact: 01/08/2018
 Data Release Frequency: Varies

FUDS: Formerly Used Defense Sites

The listing includes locations of Formerly Used Defense Sites properties where the US Army Corps of Engineers is actively working or will take necessary cleanup actions.

Date of Government Version: 01/31/2015
 Date Data Arrived at EDR: 07/08/2015
 Date Made Active in Reports: 10/13/2015
 Number of Days to Update: 97

Source: U.S. Army Corps of Engineers
 Telephone: 202-528-4285
 Last EDR Contact: 08/25/2017
 Next Scheduled EDR Contact: 12/04/2017
 Data Release Frequency: Varies

DOD: Department of Defense Sites

This data set consists of federally owned or administered lands, administered by the Department of Defense, that have any area equal to or greater than 640 acres of the United States, Puerto Rico, and the U.S. Virgin Islands.

Date of Government Version: 12/31/2005
 Date Data Arrived at EDR: 11/10/2006
 Date Made Active in Reports: 01/11/2007
 Number of Days to Update: 62

Source: USGS
 Telephone: 888-275-8747
 Last EDR Contact: 07/12/2017
 Next Scheduled EDR Contact: 10/23/2017
 Data Release Frequency: Semi-Annually

FEDLAND: Federal and Indian Lands

Federally and Indian administrated lands of the United States. Lands included are administrated by: Army Corps of Engineers, Bureau of Reclamation, National Wild and Scenic River, National Wildlife Refuge, Public Domain Land, Wilderness, Wilderness Study Area, Wildlife Management Area, Bureau of Indian Affairs, Bureau of Land Management, Department of Justice, Forest Service, Fish and Wildlife Service, National Park Service.

Date of Government Version: 12/31/2005
 Date Data Arrived at EDR: 02/06/2006
 Date Made Active in Reports: 01/11/2007
 Number of Days to Update: 339

Source: U.S. Geological Survey
 Telephone: 888-275-8747
 Last EDR Contact: 07/14/2017
 Next Scheduled EDR Contact: 10/23/2017
 Data Release Frequency: N/A

SCRD DRYCLEANERS: State Coalition for Remediation of Drycleaners Listing

The State Coalition for Remediation of Drycleaners was established in 1998, with support from the U.S. EPA Office of Superfund Remediation and Technology Innovation. It is comprised of representatives of states with established drycleaner remediation programs. Currently the member states are Alabama, Connecticut, Florida, Illinois, Kansas, Minnesota, Missouri, North Carolina, Oregon, South Carolina, Tennessee, Texas, and Wisconsin.

Date of Government Version: 01/01/2017	Source: Environmental Protection Agency
Date Data Arrived at EDR: 02/03/2017	Telephone: 615-532-8599
Date Made Active in Reports: 04/07/2017	Last EDR Contact: 08/18/2017
Number of Days to Update: 63	Next Scheduled EDR Contact: 11/27/2017
	Data Release Frequency: Varies

US FIN ASSUR: Financial Assurance Information

All owners and operators of facilities that treat, store, or dispose of hazardous waste are required to provide proof that they will have sufficient funds to pay for the clean up, closure, and post-closure care of their facilities.

Date of Government Version: 05/10/2017	Source: Environmental Protection Agency
Date Data Arrived at EDR: 05/17/2017	Telephone: 202-566-1917
Date Made Active in Reports: 09/15/2017	Last EDR Contact: 09/26/2017
Number of Days to Update: 121	Next Scheduled EDR Contact: 01/08/2018
	Data Release Frequency: Quarterly

EPA WATCH LIST: EPA WATCH LIST

EPA maintains a "Watch List" to facilitate dialogue between EPA, state and local environmental agencies on enforcement matters relating to facilities with alleged violations identified as either significant or high priority. Being on the Watch List does not mean that the facility has actually violated the law only that an investigation by EPA or a state or local environmental agency has led those organizations to allege that an unproven violation has in fact occurred. Being on the Watch List does not represent a higher level of concern regarding the alleged violations that were detected, but instead indicates cases requiring additional dialogue between EPA, state and local agencies - primarily because of the length of time the alleged violation has gone unaddressed or unresolved.

Date of Government Version: 08/30/2013	Source: Environmental Protection Agency
Date Data Arrived at EDR: 03/21/2014	Telephone: 617-520-3000
Date Made Active in Reports: 06/17/2014	Last EDR Contact: 08/07/2017
Number of Days to Update: 88	Next Scheduled EDR Contact: 11/20/2017
	Data Release Frequency: Quarterly

2020 COR ACTION: 2020 Corrective Action Program List

The EPA has set ambitious goals for the RCRA Corrective Action program by creating the 2020 Corrective Action Universe. This RCRA cleanup baseline includes facilities expected to need corrective action. The 2020 universe contains a wide variety of sites. Some properties are heavily contaminated while others were contaminated but have since been cleaned up. Still others have not been fully investigated yet, and may require little or no remediation. Inclusion in the 2020 Universe does not necessarily imply failure on the part of a facility to meet its RCRA obligations.

Date of Government Version: 04/22/2013	Source: Environmental Protection Agency
Date Data Arrived at EDR: 03/03/2015	Telephone: 703-308-4044
Date Made Active in Reports: 03/09/2015	Last EDR Contact: 08/24/2017
Number of Days to Update: 6	Next Scheduled EDR Contact: 11/20/2017
	Data Release Frequency: Varies

TSCA: Toxic Substances Control Act

Toxic Substances Control Act. TSCA identifies manufacturers and importers of chemical substances included on the TSCA Chemical Substance Inventory list. It includes data on the production volume of these substances by plant site.

Date of Government Version: 12/31/2012	Source: EPA
Date Data Arrived at EDR: 01/15/2015	Telephone: 202-260-5521
Date Made Active in Reports: 01/29/2015	Last EDR Contact: 09/22/2017
Number of Days to Update: 14	Next Scheduled EDR Contact: 01/01/2018
	Data Release Frequency: Every 4 Years

TRIS: Toxic Chemical Release Inventory System

Toxic Release Inventory System. TRIS identifies facilities which release toxic chemicals to the air, water and land in reportable quantities under SARA Title III Section 313.

Date of Government Version: 12/31/2014	Source: EPA
Date Data Arrived at EDR: 11/24/2015	Telephone: 202-566-0250
Date Made Active in Reports: 04/05/2016	Last EDR Contact: 08/23/2017
Number of Days to Update: 133	Next Scheduled EDR Contact: 12/04/2017
	Data Release Frequency: Annually

SSTS: Section 7 Tracking Systems

Section 7 of the Federal Insecticide, Fungicide and Rodenticide Act, as amended (92 Stat. 829) requires all registered pesticide-producing establishments to submit a report to the Environmental Protection Agency by March 1st each year. Each establishment must report the types and amounts of pesticides, active ingredients and devices being produced, and those having been produced and sold or distributed in the past year.

Date of Government Version: 12/31/2009	Source: EPA
Date Data Arrived at EDR: 12/10/2010	Telephone: 202-564-4203
Date Made Active in Reports: 02/25/2011	Last EDR Contact: 07/28/2017
Number of Days to Update: 77	Next Scheduled EDR Contact: 11/08/2017
	Data Release Frequency: Annually

ROD: Records Of Decision

Record of Decision. ROD documents mandate a permanent remedy at an NPL (Superfund) site containing technical and health information to aid in the cleanup.

Date of Government Version: 11/25/2013	Source: EPA
Date Data Arrived at EDR: 12/12/2013	Telephone: 703-416-0223
Date Made Active in Reports: 02/24/2014	Last EDR Contact: 09/08/2017
Number of Days to Update: 74	Next Scheduled EDR Contact: 12/18/2017
	Data Release Frequency: Annually

RMP: Risk Management Plans

When Congress passed the Clean Air Act Amendments of 1990, it required EPA to publish regulations and guidance for chemical accident prevention at facilities using extremely hazardous substances. The Risk Management Program Rule (RMP Rule) was written to implement Section 112(r) of these amendments. The rule, which built upon existing industry codes and standards, requires companies of all sizes that use certain flammable and toxic substances to develop a Risk Management Program, which includes a(n): Hazard assessment that details the potential effects of an accidental release, an accident history of the last five years, and an evaluation of worst-case and alternative accidental releases; Prevention program that includes safety precautions and maintenance, monitoring, and employee training measures; and Emergency response program that spells out emergency health care, employee training measures and procedures for informing the public and response agencies (e.g the fire department) should an accident occur.

Date of Government Version: 02/01/2017	Source: Environmental Protection Agency
Date Data Arrived at EDR: 02/09/2017	Telephone: 202-564-8600
Date Made Active in Reports: 04/07/2017	Last EDR Contact: 07/24/2017
Number of Days to Update: 57	Next Scheduled EDR Contact: 11/08/2017
	Data Release Frequency: Varies

RAATS: RCRA Administrative Action Tracking System

RCRA Administration Action Tracking System. RAATS contains records based on enforcement actions issued under RCRA pertaining to major violators and includes administrative and civil actions brought by the EPA. For administration actions after September 30, 1995, data entry in the RAATS database was discontinued. EPA will retain a copy of the database for historical records. It was necessary to terminate RAATS because a decrease in agency resources made it impossible to continue to update the information contained in the database.

Date of Government Version: 04/17/1995	Source: EPA
Date Data Arrived at EDR: 07/03/1995	Telephone: 202-564-4104
Date Made Active in Reports: 08/07/1995	Last EDR Contact: 06/02/2008
Number of Days to Update: 35	Next Scheduled EDR Contact: 09/01/2008
	Data Release Frequency: No Update Planned

PRP: Potentially Responsible Parties

A listing of verified Potentially Responsible Parties

Date of Government Version: 10/25/2013	Source: EPA
Date Data Arrived at EDR: 10/17/2014	Telephone: 202-564-6023
Date Made Active in Reports: 10/20/2014	Last EDR Contact: 08/08/2017
Number of Days to Update: 3	Next Scheduled EDR Contact: 11/20/2017
	Data Release Frequency: Quarterly

PADS: PCB Activity Database System

PCB Activity Database. PADS Identifies generators, transporters, commercial storers and/or brokers and disposers of PCB's who are required to notify the EPA of such activities.

Date of Government Version: 01/20/2016	Source: EPA
Date Data Arrived at EDR: 04/28/2016	Telephone: 202-566-0500
Date Made Active in Reports: 09/02/2016	Last EDR Contact: 04/10/2017
Number of Days to Update: 127	Next Scheduled EDR Contact: 07/24/2017
	Data Release Frequency: Annually

ICIS: Integrated Compliance Information System

The Integrated Compliance Information System (ICIS) supports the information needs of the national enforcement and compliance program as well as the unique needs of the National Pollutant Discharge Elimination System (NPDES) program.

Date of Government Version: 11/18/2016	Source: Environmental Protection Agency
Date Data Arrived at EDR: 11/23/2016	Telephone: 202-564-2501
Date Made Active in Reports: 02/10/2017	Last EDR Contact: 07/28/2017
Number of Days to Update: 79	Next Scheduled EDR Contact: 10/23/2017
	Data Release Frequency: Quarterly

FTTS: FIFRA/ TSCA Tracking System - FIFRA (Federal Insecticide, Fungicide, & Rodenticide Act)/TSCA (Toxic Substances Control Act)

FTTS tracks administrative cases and pesticide enforcement actions and compliance activities related to FIFRA, TSCA and EPCRA (Emergency Planning and Community Right-to-Know Act). To maintain currency, EDR contacts the Agency on a quarterly basis.

Date of Government Version: 04/09/2009	Source: EPA/Office of Prevention, Pesticides and Toxic Substances
Date Data Arrived at EDR: 04/16/2009	Telephone: 202-566-1667
Date Made Active in Reports: 05/11/2009	Last EDR Contact: 08/18/2017
Number of Days to Update: 25	Next Scheduled EDR Contact: 12/04/2017
	Data Release Frequency: Quarterly

FTTS INSP: FIFRA/ TSCA Tracking System - FIFRA (Federal Insecticide, Fungicide, & Rodenticide Act)/TSCA (Toxic Substances Control Act)

A listing of FIFRA/TSCA Tracking System (FTTS) inspections and enforcements.

Date of Government Version: 04/09/2009	Source: EPA
Date Data Arrived at EDR: 04/16/2009	Telephone: 202-566-1667
Date Made Active in Reports: 05/11/2009	Last EDR Contact: 08/18/2017
Number of Days to Update: 25	Next Scheduled EDR Contact: 12/04/2017
	Data Release Frequency: Quarterly

MLTS: Material Licensing Tracking System

MLTS is maintained by the Nuclear Regulatory Commission and contains a list of approximately 8,100 sites which possess or use radioactive materials and which are subject to NRC licensing requirements. To maintain currency, EDR contacts the Agency on a quarterly basis.

Date of Government Version: 08/30/2016	Source: Nuclear Regulatory Commission
Date Data Arrived at EDR: 09/08/2016	Telephone: 301-415-7169
Date Made Active in Reports: 10/21/2016	Last EDR Contact: 08/01/2017
Number of Days to Update: 43	Next Scheduled EDR Contact: 11/20/2017
	Data Release Frequency: Quarterly

COAL ASH DOE: Steam-Electric Plant Operation Data

A listing of power plants that store ash in surface ponds.

Date of Government Version: 12/31/2005	Source: Department of Energy
Date Data Arrived at EDR: 08/07/2009	Telephone: 202-586-8719
Date Made Active in Reports: 10/22/2009	Last EDR Contact: 10/03/2017
Number of Days to Update: 76	Next Scheduled EDR Contact: 12/18/2017
	Data Release Frequency: Varies

COAL ASH EPA: Coal Combustion Residues Surface Impoundments List

A listing of coal combustion residues surface impoundments with high hazard potential ratings.

Date of Government Version: 07/01/2014	Source: Environmental Protection Agency
Date Data Arrived at EDR: 09/10/2014	Telephone: N/A
Date Made Active in Reports: 10/20/2014	Last EDR Contact: 09/08/2017
Number of Days to Update: 40	Next Scheduled EDR Contact: 12/18/2017
	Data Release Frequency: Varies

PCB TRANSFORMER: PCB Transformer Registration Database

The database of PCB transformer registrations that includes all PCB registration submittals.

Date of Government Version: 02/01/2011	Source: Environmental Protection Agency
Date Data Arrived at EDR: 10/19/2011	Telephone: 202-566-0517
Date Made Active in Reports: 01/10/2012	Last EDR Contact: 07/28/2017
Number of Days to Update: 83	Next Scheduled EDR Contact: 11/08/2017
	Data Release Frequency: Varies

RADINFO: Radiation Information Database

The Radiation Information Database (RADINFO) contains information about facilities that are regulated by U.S. Environmental Protection Agency (EPA) regulations for radiation and radioactivity.

Date of Government Version: 01/04/2017	Source: Environmental Protection Agency
Date Data Arrived at EDR: 01/06/2017	Telephone: 202-343-9775
Date Made Active in Reports: 02/10/2017	Last EDR Contact: 07/12/2017
Number of Days to Update: 35	Next Scheduled EDR Contact: 10/16/2017
	Data Release Frequency: Quarterly

HIST FTTS: FIFRA/TSCA Tracking System Administrative Case Listing

A complete administrative case listing from the FIFRA/TSCA Tracking System (FTTS) for all ten EPA regions. The information was obtained from the National Compliance Database (NCDB). NCDB supports the implementation of FIFRA (Federal Insecticide, Fungicide, and Rodenticide Act) and TSCA (Toxic Substances Control Act). Some EPA regions are now closing out records. Because of that, and the fact that some EPA regions are not providing EPA Headquarters with updated records, it was decided to create a HIST FTTS database. It included records that may not be included in the newer FTTS database updates. This database is no longer updated.

Date of Government Version: 10/19/2006	Source: Environmental Protection Agency
Date Data Arrived at EDR: 03/01/2007	Telephone: 202-564-2501
Date Made Active in Reports: 04/10/2007	Last EDR Contact: 12/17/2007
Number of Days to Update: 40	Next Scheduled EDR Contact: 03/17/2008
	Data Release Frequency: No Update Planned

HIST FTTS INSP: FIFRA/TSCA Tracking System Inspection & Enforcement Case Listing

A complete inspection and enforcement case listing from the FIFRA/TSCA Tracking System (FTTS) for all ten EPA regions. The information was obtained from the National Compliance Database (NCDB). NCDB supports the implementation of FIFRA (Federal Insecticide, Fungicide, and Rodenticide Act) and TSCA (Toxic Substances Control Act). Some EPA regions are now closing out records. Because of that, and the fact that some EPA regions are not providing EPA Headquarters with updated records, it was decided to create a HIST FTTS database. It included records that may not be included in the newer FTTS database updates. This database is no longer updated.

Date of Government Version: 10/19/2006
 Date Data Arrived at EDR: 03/01/2007
 Date Made Active in Reports: 04/10/2007
 Number of Days to Update: 40

Source: Environmental Protection Agency
 Telephone: 202-564-2501
 Last EDR Contact: 12/17/2008
 Next Scheduled EDR Contact: 03/17/2008
 Data Release Frequency: No Update Planned

DOT OPS: Incident and Accident Data

Department of Transportation, Office of Pipeline Safety Incident and Accident data.

Date of Government Version: 07/31/2012
 Date Data Arrived at EDR: 08/07/2012
 Date Made Active in Reports: 09/18/2012
 Number of Days to Update: 42

Source: Department of Transportation, Office of Pipeline Safety
 Telephone: 202-366-4595
 Last EDR Contact: 08/01/2017
 Next Scheduled EDR Contact: 11/13/2017
 Data Release Frequency: Varies

CONSENT: Superfund (CERCLA) Consent Decrees

Major legal settlements that establish responsibility and standards for cleanup at NPL (Superfund) sites. Released periodically by United States District Courts after settlement by parties to litigation matters.

Date of Government Version: 09/30/2016
 Date Data Arrived at EDR: 11/18/2016
 Date Made Active in Reports: 02/03/2017
 Number of Days to Update: 77

Source: Department of Justice, Consent Decree Library
 Telephone: Varies
 Last EDR Contact: 09/25/2017
 Next Scheduled EDR Contact: 01/08/2018
 Data Release Frequency: Varies

BRS: Biennial Reporting System

The Biennial Reporting System is a national system administered by the EPA that collects data on the generation and management of hazardous waste. BRS captures detailed data from two groups: Large Quantity Generators (LQG) and Treatment, Storage, and Disposal Facilities.

Date of Government Version: 12/31/2015
 Date Data Arrived at EDR: 02/22/2017
 Date Made Active in Reports: 09/28/2017
 Number of Days to Update: 218

Source: EPA/NTIS
 Telephone: 800-424-9346
 Last EDR Contact: 09/21/2017
 Next Scheduled EDR Contact: 12/04/2017
 Data Release Frequency: Biennially

INDIAN RESERV: Indian Reservations

This map layer portrays Indian administered lands of the United States that have any area equal to or greater than 640 acres.

Date of Government Version: 12/31/2014
 Date Data Arrived at EDR: 07/14/2015
 Date Made Active in Reports: 01/10/2017
 Number of Days to Update: 546

Source: USGS
 Telephone: 202-208-3710
 Last EDR Contact: 07/11/2017
 Next Scheduled EDR Contact: 10/23/2017
 Data Release Frequency: Semi-Annually

FUSRAP: Formerly Utilized Sites Remedial Action Program

DOE established the Formerly Utilized Sites Remedial Action Program (FUSRAP) in 1974 to remediate sites where radioactive contamination remained from Manhattan Project and early U.S. Atomic Energy Commission (AEC) operations.

Date of Government Version: 12/23/2016
 Date Data Arrived at EDR: 12/27/2016
 Date Made Active in Reports: 02/17/2017
 Number of Days to Update: 52

Source: Department of Energy
 Telephone: 202-586-3559
 Last EDR Contact: 08/03/2017
 Next Scheduled EDR Contact: 11/20/2017
 Data Release Frequency: Varies

UMTRA: Uranium Mill Tailings Sites

Uranium ore was mined by private companies for federal government use in national defense programs. When the mills shut down, large piles of the sand-like material (mill tailings) remain after uranium has been extracted from the ore. Levels of human exposure to radioactive materials from the piles are low; however, in some cases tailings were used as construction materials before the potential health hazards of the tailings were recognized.

Date of Government Version: 09/14/2010
 Date Data Arrived at EDR: 10/07/2011
 Date Made Active in Reports: 03/01/2012
 Number of Days to Update: 146

Source: Department of Energy
 Telephone: 505-845-0011
 Last EDR Contact: 08/22/2017
 Next Scheduled EDR Contact: 12/04/2017
 Data Release Frequency: Varies

LEAD SMELTER 1: Lead Smelter Sites

A listing of former lead smelter site locations.

Date of Government Version: 05/30/2017
 Date Data Arrived at EDR: 06/09/2017
 Date Made Active in Reports: 09/15/2017
 Number of Days to Update: 98

Source: Environmental Protection Agency
 Telephone: 703-603-8787
 Last EDR Contact: 07/07/2017
 Next Scheduled EDR Contact: 10/16/2017
 Data Release Frequency: Varies

LEAD SMELTER 2: Lead Smelter Sites

A list of several hundred sites in the U.S. where secondary lead smelting was done from 1931 and 1964. These sites may pose a threat to public health through ingestion or inhalation of contaminated soil or dust

Date of Government Version: 04/05/2001
 Date Data Arrived at EDR: 10/27/2010
 Date Made Active in Reports: 12/02/2010
 Number of Days to Update: 36

Source: American Journal of Public Health
 Telephone: 703-305-6451
 Last EDR Contact: 12/02/2009
 Next Scheduled EDR Contact: N/A
 Data Release Frequency: No Update Planned

US AIRS (AFS): Aerometric Information Retrieval System Facility Subsystem (AFS)

The database is a sub-system of Aerometric Information Retrieval System (AIRS). AFS contains compliance data on air pollution point sources regulated by the U.S. EPA and/or state and local air regulatory agencies. This information comes from source reports by various stationary sources of air pollution, such as electric power plants, steel mills, factories, and universities, and provides information about the air pollutants they produce. Action, air program, air program pollutant, and general level plant data. It is used to track emissions and compliance data from industrial plants.

Date of Government Version: 10/12/2016
 Date Data Arrived at EDR: 10/26/2016
 Date Made Active in Reports: 02/03/2017
 Number of Days to Update: 100

Source: EPA
 Telephone: 202-564-2496
 Last EDR Contact: 09/26/2017
 Next Scheduled EDR Contact: 01/08/2018
 Data Release Frequency: Annually

US AIRS MINOR: Air Facility System Data

A listing of minor source facilities.

Date of Government Version: 10/12/2016
 Date Data Arrived at EDR: 10/26/2016
 Date Made Active in Reports: 02/03/2017
 Number of Days to Update: 100

Source: EPA
 Telephone: 202-564-2496
 Last EDR Contact: 09/26/2017
 Next Scheduled EDR Contact: 01/08/2018
 Data Release Frequency: Annually

US MINES: Mines Master Index File

Contains all mine identification numbers issued for mines active or opened since 1971. The data also includes violation information.

Date of Government Version: 02/08/2017
 Date Data Arrived at EDR: 02/28/2017
 Date Made Active in Reports: 04/07/2017
 Number of Days to Update: 38

Source: Department of Labor, Mine Safety and Health Administration
 Telephone: 303-231-5959
 Last EDR Contact: 08/30/2017
 Next Scheduled EDR Contact: 12/11/2017
 Data Release Frequency: Semi-Annually

US MINES 2: Ferrous and Nonferrous Metal Mines Database Listing

This map layer includes ferrous (ferrous metal mines are facilities that extract ferrous metals, such as iron ore or molybdenum) and nonferrous (Nonferrous metal mines are facilities that extract nonferrous metals, such as gold, silver, copper, zinc, and lead) metal mines in the United States.

Date of Government Version: 12/05/2005	Source: USGS
Date Data Arrived at EDR: 02/29/2008	Telephone: 703-648-7709
Date Made Active in Reports: 04/18/2008	Last EDR Contact: 09/01/2017
Number of Days to Update: 49	Next Scheduled EDR Contact: 12/11/2017
	Data Release Frequency: Varies

US MINES 3: Active Mines & Mineral Plants Database Listing

Active Mines and Mineral Processing Plant operations for commodities monitored by the Minerals Information Team of the USGS.

Date of Government Version: 04/14/2011	Source: USGS
Date Data Arrived at EDR: 06/08/2011	Telephone: 703-648-7709
Date Made Active in Reports: 09/13/2011	Last EDR Contact: 09/01/2017
Number of Days to Update: 97	Next Scheduled EDR Contact: 12/11/2017
	Data Release Frequency: Varies

ABANDONED MINES: Abandoned Mines

An inventory of land and water impacted by past mining (primarily coal mining) is maintained by OSMRE to provide information needed to implement the Surface Mining Control and Reclamation Act of 1977 (SMCRA). The inventory contains information on the location, type, and extent of AML impacts, as well as, information on the cost associated with the reclamation of those problems. The inventory is based upon field surveys by State, Tribal, and OSMRE program officials. It is dynamic to the extent that it is modified as new problems are identified and existing problems are reclaimed.

Date of Government Version: 03/14/2017	Source: Department of Interior
Date Data Arrived at EDR: 03/17/2017	Telephone: 202-208-2609
Date Made Active in Reports: 04/07/2017	Last EDR Contact: 09/25/2017
Number of Days to Update: 21	Next Scheduled EDR Contact: 12/25/2017
	Data Release Frequency: Quarterly

FINDS: Facility Index System/Facility Registry System

Facility Index System. FINDS contains both facility information and 'pointers' to other sources that contain more detail. EDR includes the following FINDS databases in this report: PCS (Permit Compliance System), AIRS (Aerometric Information Retrieval System), DOCKET (Enforcement Docket used to manage and track information on civil judicial enforcement cases for all environmental statutes), FURS (Federal Underground Injection Control), C-DOCKET (Criminal Docket System used to track criminal enforcement actions for all environmental statutes), FFIS (Federal Facilities Information System), STATE (State Environmental Laws and Statutes), and PADS (PCB Activity Data System).

Date of Government Version: 07/23/2017	Source: EPA
Date Data Arrived at EDR: 09/06/2017	Telephone: (212) 637-3000
Date Made Active in Reports: 09/15/2017	Last EDR Contact: 09/06/2017
Number of Days to Update: 9	Next Scheduled EDR Contact: 12/18/2017
	Data Release Frequency: Quarterly

ECHO: Enforcement & Compliance History Information

ECHO provides integrated compliance and enforcement information for about 800,000 regulated facilities nationwide.

Date of Government Version: 03/19/2017	Source: Environmental Protection Agency
Date Data Arrived at EDR: 03/21/2017	Telephone: 202-564-2280
Date Made Active in Reports: 05/12/2017	Last EDR Contact: 09/06/2017
Number of Days to Update: 52	Next Scheduled EDR Contact: 12/18/2017
	Data Release Frequency: Quarterly

DOCKET HWC: Hazardous Waste Compliance Docket Listing

A complete list of the Federal Agency Hazardous Waste Compliance Docket Facilities.

Date of Government Version: 06/02/2016	Source: Environmental Protection Agency
Date Data Arrived at EDR: 06/03/2016	Telephone: 202-564-0527
Date Made Active in Reports: 09/02/2016	Last EDR Contact: 09/21/2017
Number of Days to Update: 91	Next Scheduled EDR Contact: 12/11/2017
	Data Release Frequency: Varies

UXO: Unexploded Ordnance Sites

A listing of unexploded ordnance site locations

Date of Government Version: 10/25/2015	Source: Department of Defense
Date Data Arrived at EDR: 01/29/2016	Telephone: 571-373-0407
Date Made Active in Reports: 04/05/2016	Last EDR Contact: 07/17/2017
Number of Days to Update: 67	Next Scheduled EDR Contact: 10/30/2017
	Data Release Frequency: Varies

FUELS PROGRAM: EPA Fuels Program Registered Listing

This listing includes facilities that are registered under the Part 80 (Code of Federal Regulations) EPA Fuels Programs. All companies now are required to submit new and updated registrations.

Date of Government Version: 08/17/2017	Source: EPA
Date Data Arrived at EDR: 08/17/2017	Telephone: 800-385-6164
Date Made Active in Reports: 09/15/2017	Last EDR Contact: 08/17/2017
Number of Days to Update: 29	Next Scheduled EDR Contact: 12/04/2017
	Data Release Frequency: Quarterly

NJ AIRS: Emissions Inventory Listing

An emission inventory is an estimate of air pollutant emissions in a given area. Emission inventories are fundamental building blocks used to develop air quality control strategies on a local, regional and national level. Emission inventories are also used to estimate the progress of an air quality program.

Date of Government Version: 12/31/2015	Source: Department of Environmental Protection
Date Data Arrived at EDR: 09/06/2016	Telephone: 609-984-5483
Date Made Active in Reports: 11/08/2016	Last EDR Contact: 07/31/2017
Number of Days to Update: 63	Next Scheduled EDR Contact: 11/13/2017
	Data Release Frequency: Varies

PA AIRS: Permit and Emissions Inventory Data

Permit and emissions inventory data.

Date of Government Version: 12/31/2016	Source: Department of Environmental Protection
Date Data Arrived at EDR: 07/14/2017	Telephone: 717-787-9702
Date Made Active in Reports: 09/25/2017	Last EDR Contact: 09/25/2017
Number of Days to Update: 73	Next Scheduled EDR Contact: 01/08/2018
	Data Release Frequency: Annually

NJ CHROME: Chromate Chemical Production Waste Sites

Known chromate chemical production waste sites.

Date of Government Version: 07/02/2013	Source: Department of Environmental Protection
Date Data Arrived at EDR: 02/07/2017	Telephone: 609-984-4071
Date Made Active in Reports: 07/27/2017	Last EDR Contact: 08/11/2017
Number of Days to Update: 170	Next Scheduled EDR Contact: 11/20/2017
	Data Release Frequency: Varies

NJ COAL ASH: Coal Ash Listing

Coal combustion survey ash listing.

Date of Government Version: 05/10/2010	Source: Department of Environmental Protection
Date Data Arrived at EDR: 05/12/2010	Telephone: 609-984-6985
Date Made Active in Reports: 06/28/2010	Last EDR Contact: 07/31/2017
Number of Days to Update: 47	Next Scheduled EDR Contact: 11/13/2017
	Data Release Frequency: Varies

NJ DRYCLEANERS: Drycleaner List

A listing of registered drycleaners.

Date of Government Version: 05/09/2017
 Date Data Arrived at EDR: 05/16/2017
 Date Made Active in Reports: 07/27/2017
 Number of Days to Update: 72

Source: Department of Environmental Protection
 Telephone: 609-292-2795
 Last EDR Contact: 08/07/2017
 Next Scheduled EDR Contact: 11/20/2017
 Data Release Frequency: Varies

PA DRYCLEANERS: Drycleaner Facility Locations

A listing of drycleaner facility locations.

Date of Government Version: 11/23/2016
 Date Data Arrived at EDR: 11/23/2016
 Date Made Active in Reports: 01/26/2017
 Number of Days to Update: 64

Source: Department of Environmental Protection
 Telephone: 717-787-9702
 Last EDR Contact: 09/18/2017
 Next Scheduled EDR Contact: 01/01/2018
 Data Release Frequency: Varies

NJ Financial Assurance: Financial Assurance Information Listing

Financial Assurance information.

Date of Government Version: 05/30/2017
 Date Data Arrived at EDR: 06/30/2017
 Date Made Active in Reports: 07/27/2017
 Number of Days to Update: 27

Source: Department of Environmental Protection
 Telephone: 609-341-3121
 Last EDR Contact: 08/21/2017
 Next Scheduled EDR Contact: 12/04/2017
 Data Release Frequency: Semi-Annually

NJ GW CONTAM AREAS: Groundwater Contamination Areas

This data identifies those sites where groundwater contamination has been identified and, where appropriate, the NJDEP has established a Classification Exception Area (CEA). CEAs are institutional controls in geographically defined areas within which the New Jersey Ground Water Quality Standards (NJGWQS) for specific contaminants have been exceeded. When a CEA is designated for an area, the constituent standards and designated aquifer uses are suspended for the term of the CEA. This data layer contains information about areas in the state which are specified as the Currently Known Extent (CKE) of ground water pollution. CKE areas are geographically defined areas within which the local ground water resources are known to be compromised because the water quality exceeds drinking water and ground water quality standards for specific contaminants.

Date of Government Version: 05/22/2017
 Date Data Arrived at EDR: 05/24/2017
 Date Made Active in Reports: 07/27/2017
 Number of Days to Update: 64

Source: Department of Environmental Protection
 Telephone: 609-777-0672
 Last EDR Contact: 08/22/2017
 Next Scheduled EDR Contact: 12/04/2017
 Data Release Frequency: Varies

NJ HIST MAJOR FACILITIES: List of Major Facilities

Major facilities means all facilities, located on one or more contiguous or adjacent properties owned or operated by the same person, having total combined storage capacity of 20,000 gallons or more for hazardous substances other than petroleum or petroleum products, or 200,000 gallons or more for hazardous substances of all kinds. This file contains detail information that is no longer available by the Department of Environmental Protection due to security concerns.

Date of Government Version: 01/02/2002
 Date Data Arrived at EDR: 01/11/2006
 Date Made Active in Reports: 01/11/2006
 Number of Days to Update: 0

Source: Department of Environmental Protection
 Telephone: 609-633-7476
 Last EDR Contact: 02/02/2009
 Next Scheduled EDR Contact: 05/04/2009
 Data Release Frequency: No Update Planned

NJ ISRA: ISRA Database

The ISRA process begins with determining if the Act applies to your type of business and transaction. The provisions of ISRA only apply to industrial establishments. What is an industrial establishment? The term "industrial establishment" refers to the type of business operations and transactions that would subject a facility to review under ISRA. An industrial establishment must meet each of the following three criteria: The place of business or real property at which such business is conducted, having a North American Industry Classification System (NAICS) code listed in N.J.A.C. 7:26 B - Appendix C subject to the specified exceptions and limitations. The place of business must have been engaged in operations on or after December 31, 1983; and The place of business must involve the generation, manufacture, refining, transportation, treatment, storage, handling, or disposal of hazardous substances or hazardous wastes.

Date of Government Version: 04/10/2017
 Date Data Arrived at EDR: 05/08/2017
 Date Made Active in Reports: 07/27/2017
 Number of Days to Update: 80

Source: Department of Environmental Protection
 Telephone: 609-984-3081
 Last EDR Contact: 09/18/2017
 Next Scheduled EDR Contact: 01/01/2018
 Data Release Frequency: Quarterly

NJ MANIFEST: Manifest Information

Hazardous waste manifest information.

Date of Government Version: 12/31/2016
 Date Data Arrived at EDR: 04/11/2017
 Date Made Active in Reports: 07/27/2017
 Number of Days to Update: 107

Source: Department of Environmental Protection
 Telephone: N/A
 Last EDR Contact: 07/10/2017
 Next Scheduled EDR Contact: 10/23/2017
 Data Release Frequency: Annually

PA MANIFEST: Manifest Information

Hazardous waste manifest information.

Date of Government Version: 12/31/2016
 Date Data Arrived at EDR: 07/25/2017
 Date Made Active in Reports: 09/25/2017
 Number of Days to Update: 62

Source: Department of Environmental Protection
 Telephone: 717-783-8990
 Last EDR Contact: 07/17/2017
 Next Scheduled EDR Contact: 10/30/2017
 Data Release Frequency: Annually

PA NPDES: NPDES Permit Listing

A listing of facilities with an NPDES permit.

Date of Government Version: 03/02/2017
 Date Data Arrived at EDR: 03/10/2017
 Date Made Active in Reports: 09/25/2017
 Number of Days to Update: 199

Source: Department of Environmental Protection
 Telephone: 717-787-9642
 Last EDR Contact: 09/21/2017
 Next Scheduled EDR Contact: 12/18/2017
 Data Release Frequency: Varies

NJPDES: New Jersey Pollutant Discharge Elimination System Dischargers

The NJPDES contains the names, addresses and other information of all permitted New Jersey Pollutant Discharge Elimination System dischargers.

Date of Government Version: 05/16/2017
 Date Data Arrived at EDR: 05/18/2017
 Date Made Active in Reports: 07/27/2017
 Number of Days to Update: 70

Source: Department of Environmental Protection
 Telephone: 609-984-4428
 Last EDR Contact: 08/18/2017
 Next Scheduled EDR Contact: 11/27/2017
 Data Release Frequency: Varies

NJ UIC: Underground Injection Wells Database

A listing of underground injection well locations. The UIC Program is responsible for regulating the construction, operation, permitting, and closure of injection wells that place fluids underground for storage or disposal.

Date of Government Version: 01/09/2009
 Date Data Arrived at EDR: 02/25/2009
 Date Made Active in Reports: 03/11/2009
 Number of Days to Update: 14

Source: Department of Environmental Protection
 Telephone: 609-292-0407
 Last EDR Contact: 07/28/2017
 Next Scheduled EDR Contact: 11/13/2017
 Data Release Frequency: Varies

PA UIC: Underground Injection Wells

A listing of underground injection well locations.

Date of Government Version: 06/20/2017
 Date Data Arrived at EDR: 06/21/2017
 Date Made Active in Reports: 09/25/2017
 Number of Days to Update: 96

Source: Department of Environmental Protection
 Telephone: 717-783-7209
 Last EDR Contact: 09/20/2017
 Next Scheduled EDR Contact: 01/01/2018
 Data Release Frequency: Varies

EDR HIGH RISK HISTORICAL RECORDS

EDR Exclusive Records

EDR MGP: EDR Proprietary Manufactured Gas Plants

The EDR Proprietary Manufactured Gas Plant Database includes records of coal gas plants (manufactured gas plants) compiled by EDR's researchers. Manufactured gas sites were used in the United States from the 1800's to 1950's to produce a gas that could be distributed and used as fuel. These plants used whale oil, rosin, coal, or a mixture of coal, oil, and water that also produced a significant amount of waste. Many of the byproducts of the gas production, such as coal tar (oily waste containing volatile and non-volatile chemicals), sludges, oils and other compounds are potentially hazardous to human health and the environment. The byproduct from this process was frequently disposed of directly at the plant site and can remain or spread slowly, serving as a continuous source of soil and groundwater contamination.

Date of Government Version: N/A	Source: EDR, Inc.
Date Data Arrived at EDR: N/A	Telephone: N/A
Date Made Active in Reports: N/A	Last EDR Contact: N/A
Number of Days to Update: N/A	Next Scheduled EDR Contact: N/A
	Data Release Frequency: No Update Planned

EDR Hist Auto: EDR Exclusive Historic Gas Stations

EDR has searched selected national collections of business directories and has collected listings of potential gas station/filling station/service station sites that were available to EDR researchers. EDR's review was limited to those categories of sources that might, in EDR's opinion, include gas station/filling station/service station establishments. The categories reviewed included, but were not limited to gas, gas station, gasoline station, filling station, auto, automobile repair, auto service station, service station, etc. This database falls within a category of information EDR classifies as "High Risk Historical Records", or HRHR. EDR's HRHR effort presents unique and sometimes proprietary data about past sites and operations that typically create environmental concerns, but may not show up in current government records searches.

Date of Government Version: N/A	Source: EDR, Inc.
Date Data Arrived at EDR: N/A	Telephone: N/A
Date Made Active in Reports: N/A	Last EDR Contact: N/A
Number of Days to Update: N/A	Next Scheduled EDR Contact: N/A
	Data Release Frequency: Varies

EDR Hist Cleaner: EDR Exclusive Historic Dry Cleaners

EDR has searched selected national collections of business directories and has collected listings of potential dry cleaner sites that were available to EDR researchers. EDR's review was limited to those categories of sources that might, in EDR's opinion, include dry cleaning establishments. The categories reviewed included, but were not limited to dry cleaners, cleaners, laundry, laundromat, cleaning/laundry, wash & dry etc. This database falls within a category of information EDR classifies as "High Risk Historical Records", or HRHR. EDR's HRHR effort presents unique and sometimes proprietary data about past sites and operations that typically create environmental concerns, but may not show up in current government records searches.

Date of Government Version: N/A	Source: EDR, Inc.
Date Data Arrived at EDR: N/A	Telephone: N/A
Date Made Active in Reports: N/A	Last EDR Contact: N/A
Number of Days to Update: N/A	Next Scheduled EDR Contact: N/A
	Data Release Frequency: Varies

EDR RECOVERED GOVERNMENT ARCHIVES

Exclusive Recovered Govt. Archives

NJ RGA HWS: Recovered Government Archive State Hazardous Waste Facilities List

The EDR Recovered Government Archive State Hazardous Waste database provides a list of SHWS incidents derived from historical databases and includes many records that no longer appear in current government lists. Compiled from Records formerly available from the New Jersey Department of Environmental Protection in New Jersey.

Date of Government Version: N/A
Date Data Arrived at EDR: 07/01/2013
Date Made Active in Reports: 12/24/2013
Number of Days to Update: 176

Source: New Jersey Department of Environmental Protection
Telephone: N/A
Last EDR Contact: 06/01/2012
Next Scheduled EDR Contact: N/A
Data Release Frequency: Varies

PA RGA HWS: Recovered Government Archive State Hazardous Waste Facilities List

The EDR Recovered Government Archive State Hazardous Waste database provides a list of SHWS incidents derived from historical databases and includes many records that no longer appear in current government lists. Compiled from Records formerly available from the Department Environmental Protection in Pennsylvania.

Date of Government Version: N/A
Date Data Arrived at EDR: 07/01/2013
Date Made Active in Reports: 12/30/2013
Number of Days to Update: 182

Source: Department Environmental Protection
Telephone: N/A
Last EDR Contact: 06/01/2012
Next Scheduled EDR Contact: N/A
Data Release Frequency: Varies

NJ RGA LF: Recovered Government Archive Solid Waste Facilities List

The EDR Recovered Government Archive Landfill database provides a list of landfills derived from historical databases and includes many records that no longer appear in current government lists. Compiled from Records formerly available from the New Jersey Department of Environmental Protection in New Jersey.

Date of Government Version: N/A
Date Data Arrived at EDR: 07/01/2013
Date Made Active in Reports: 01/10/2014
Number of Days to Update: 193

Source: New Jersey Department of Environmental Protection
Telephone: N/A
Last EDR Contact: 06/01/2012
Next Scheduled EDR Contact: N/A
Data Release Frequency: Varies

PA RGA LF: Recovered Government Archive Solid Waste Facilities List

The EDR Recovered Government Archive Landfill database provides a list of landfills derived from historical databases and includes many records that no longer appear in current government lists. Compiled from Records formerly available from the Department Environmental Protection in Pennsylvania.

Date of Government Version: N/A
Date Data Arrived at EDR: 07/01/2013
Date Made Active in Reports: 01/10/2014
Number of Days to Update: 193

Source: Department Environmental Protection
Telephone: N/A
Last EDR Contact: 06/01/2012
Next Scheduled EDR Contact: N/A
Data Release Frequency: Varies

NJ RGA LUST: Recovered Government Archive Leaking Underground Storage Tank

The EDR Recovered Government Archive Leaking Underground Storage Tank database provides a list of LUST incidents derived from historical databases and includes many records that no longer appear in current government lists. Compiled from Records formerly available from the New Jersey Department of Environmental Protection in New Jersey.

Date of Government Version: N/A
Date Data Arrived at EDR: 07/01/2013
Date Made Active in Reports: 12/24/2013
Number of Days to Update: 176

Source: New Jersey Department of Environmental Protection
Telephone: N/A
Last EDR Contact: 06/01/2012
Next Scheduled EDR Contact: N/A
Data Release Frequency: Varies

PA RGA LUST: Recovered Government Archive Leaking Underground Storage Tank

The EDR Recovered Government Archive Leaking Underground Storage Tank database provides a list of LUST incidents derived from historical databases and includes many records that no longer appear in current government lists. Compiled from Records formerly available from the Department Environmental Protection in Pennsylvania.

Date of Government Version: N/A
Date Data Arrived at EDR: 07/01/2013
Date Made Active in Reports: 12/30/2013
Number of Days to Update: 182

Source: Department Environmental Protection
Telephone: N/A
Last EDR Contact: 06/01/2012
Next Scheduled EDR Contact: N/A
Data Release Frequency: Varies

OTHER DATABASE(S)

Depending on the geographic area covered by this report, the data provided in these specialty databases may or may not be complete. For example, the existence of wetlands information data in a specific report does not mean that all wetlands in the area covered by the report are included. Moreover, the absence of any reported wetlands information does not necessarily mean that wetlands do not exist in the area covered by the report.

CT MANIFEST: Hazardous Waste Manifest Data

Facility and manifest data. Manifest is a document that lists and tracks hazardous waste from the generator through transporters to a tsd facility.

Date of Government Version: 07/30/2013	Source: Department of Energy & Environmental Protection
Date Data Arrived at EDR: 08/19/2013	Telephone: 860-424-3375
Date Made Active in Reports: 10/03/2013	Last EDR Contact: 08/18/2017
Number of Days to Update: 45	Next Scheduled EDR Contact: 11/27/2017
	Data Release Frequency: No Update Planned

NY MANIFEST: Facility and Manifest Data

Manifest is a document that lists and tracks hazardous waste from the generator through transporters to a TSD facility.

Date of Government Version: 01/30/2017	Source: Department of Environmental Conservation
Date Data Arrived at EDR: 02/01/2017	Telephone: 518-402-8651
Date Made Active in Reports: 02/13/2017	Last EDR Contact: 08/03/2017
Number of Days to Update: 12	Next Scheduled EDR Contact: 11/13/2017
	Data Release Frequency: Annually

PA MANIFEST: Manifest Information

Hazardous waste manifest information.

Date of Government Version: 12/31/2016	Source: Department of Environmental Protection
Date Data Arrived at EDR: 07/25/2017	Telephone: 717-783-8990
Date Made Active in Reports: 09/25/2017	Last EDR Contact: 07/17/2017
Number of Days to Update: 62	Next Scheduled EDR Contact: 10/30/2017
	Data Release Frequency: Annually

RI MANIFEST: Manifest information

Hazardous waste manifest information

Date of Government Version: 12/31/2013	Source: Department of Environmental Management
Date Data Arrived at EDR: 06/19/2015	Telephone: 401-222-2797
Date Made Active in Reports: 07/15/2015	Last EDR Contact: 08/21/2017
Number of Days to Update: 26	Next Scheduled EDR Contact: 12/04/2017
	Data Release Frequency: Annually

VT MANIFEST: Hazardous Waste Manifest Data

Hazardous waste manifest information.

Date of Government Version: 05/12/2017	Source: Department of Environmental Conservation
Date Data Arrived at EDR: 05/23/2017	Telephone: 802-241-3443
Date Made Active in Reports: 08/16/2017	Last EDR Contact: 07/17/2017
Number of Days to Update: 85	Next Scheduled EDR Contact: 10/30/2017
	Data Release Frequency: Annually

WI MANIFEST: Manifest Information

Hazardous waste manifest information.

Date of Government Version: 12/31/2016	Source: Department of Natural Resources
Date Data Arrived at EDR: 04/13/2017	Telephone: N/A
Date Made Active in Reports: 07/14/2017	Last EDR Contact: 09/11/2017
Number of Days to Update: 92	Next Scheduled EDR Contact: 12/25/2017
	Data Release Frequency: Annually

Oil/Gas Pipelines

Source: PennWell Corporation

Petroleum Bundle (Crude Oil, Refined Products, Petrochemicals, Gas Liquids (LPG/NGL), and Specialty Gases (Miscellaneous)) N = Natural Gas Bundle (Natural Gas, Gas Liquids (LPG/NGL), and Specialty Gases (Miscellaneous)). This map includes information copyrighted by PennWell Corporation. This information is provided on a best effort basis and PennWell Corporation does not guarantee its accuracy nor warrant its fitness for any particular purpose. Such information has been reprinted with the permission of PennWell.

Electric Power Transmission Line Data

Source: PennWell Corporation

This map includes information copyrighted by PennWell Corporation. This information is provided on a best effort basis and PennWell Corporation does not guarantee its accuracy nor warrant its fitness for any particular purpose. Such information has been reprinted with the permission of PennWell.

Sensitive Receptors: There are individuals deemed sensitive receptors due to their fragile immune systems and special sensitivity to environmental discharges. These sensitive receptors typically include the elderly, the sick, and children. While the location of all sensitive receptors cannot be determined, EDR indicates those buildings and facilities - schools, daycares, hospitals, medical centers, and nursing homes - where individuals who are sensitive receptors are likely to be located.

AHA Hospitals:

Source: American Hospital Association, Inc.

Telephone: 312-280-5991

The database includes a listing of hospitals based on the American Hospital Association's annual survey of hospitals.

Medical Centers: Provider of Services Listing

Source: Centers for Medicare & Medicaid Services

Telephone: 410-786-3000

A listing of hospitals with Medicare provider number, produced by Centers of Medicare & Medicaid Services, a federal agency within the U.S. Department of Health and Human Services.

Nursing Homes

Source: National Institutes of Health

Telephone: 301-594-6248

Information on Medicare and Medicaid certified nursing homes in the United States.

Public Schools

Source: National Center for Education Statistics

Telephone: 202-502-7300

The National Center for Education Statistics' primary database on elementary and secondary public education in the United States. It is a comprehensive, annual, national statistical database of all public elementary and secondary schools and school districts, which contains data that are comparable across all states.

Private Schools

Source: National Center for Education Statistics

Telephone: 202-502-7300

The National Center for Education Statistics' primary database on private school locations in the United States.

Daycare Centers: Child Care Center Listings

Source: Department of Human Services

Telephone: 609-292-1018

Flood Zone Data: This data was obtained from the Federal Emergency Management Agency (FEMA). It depicts 100-year and 500-year flood zones as defined by FEMA. It includes the National Flood Hazard Layer (NFHL) which incorporates Flood Insurance Rate Map (FIRM) data and Q3 data from FEMA in areas not covered by NFHL.

Source: FEMA

Telephone: 877-336-2627

Date of Government Version: 2003, 2015

NWI: National Wetlands Inventory. This data, available in select counties across the country, was obtained by EDR in 2002, 2005 and 2010 from the U.S. Fish and Wildlife Service.

State Wetlands Data: Wetlands Inventory

Source: Department of Environmental Protection

Telephone: 609-984-2243

Current USGS 7.5 Minute Topographic Map
Source: U.S. Geological Survey

STREET AND ADDRESS INFORMATION

© 2015 TomTom North America, Inc. All rights reserved. This material is proprietary and the subject of copyright protection and other intellectual property rights owned by or licensed to Tele Atlas North America, Inc. The use of this material is subject to the terms of a license agreement. You will be held liable for any unauthorized copying or disclosure of this material.

GEOCHECK[®] - PHYSICAL SETTING SOURCE ADDENDUM**TARGET PROPERTY ADDRESS**

ERIE STREET/POINT STREET
ERIE STREET/POINT STREET
CAMDEN, NJ 08102

TARGET PROPERTY COORDINATES

Latitude (North): 39.955792 - 39° 57' 20.85"
Longitude (West): 75.124459 - 75° 7' 28.05"
Universal Transverse Mercator: Zone 18
UTM X (Meters): 489369.1
UTM Y (Meters): 4422648.0
State Plane X (Feet): 317078.8
State Plane Y (Feet): 409425.1
Elevation: 16 ft. above sea level

USGS TOPOGRAPHIC MAP

Target Property Map: 6035311 CAMDEN, NJ
Version Date: 2014

West Map: 5947577 PHILADELPHIA, PA
Version Date: 2013

EDR's GeoCheck Physical Setting Source Addendum is provided to assist the environmental professional in forming an opinion about the impact of potential contaminant migration.

Assessment of the impact of contaminant migration generally has two principal investigative components:

1. Groundwater flow direction, and
2. Groundwater flow velocity.

Groundwater flow direction may be impacted by surface topography, hydrology, hydrogeology, characteristics of the soil, and nearby wells. Groundwater flow velocity is generally impacted by the nature of the geologic strata.

GEOCHECK® - PHYSICAL SETTING SOURCE SUMMARY

GROUNDWATER FLOW DIRECTION INFORMATION

Groundwater flow direction for a particular site is best determined by a qualified environmental professional using site-specific well data. If such data is not reasonably ascertainable, it may be necessary to rely on other sources of information, such as surface topographic information, hydrologic information, hydrogeologic data collected on nearby properties, and regional groundwater flow information (from deep aquifers).

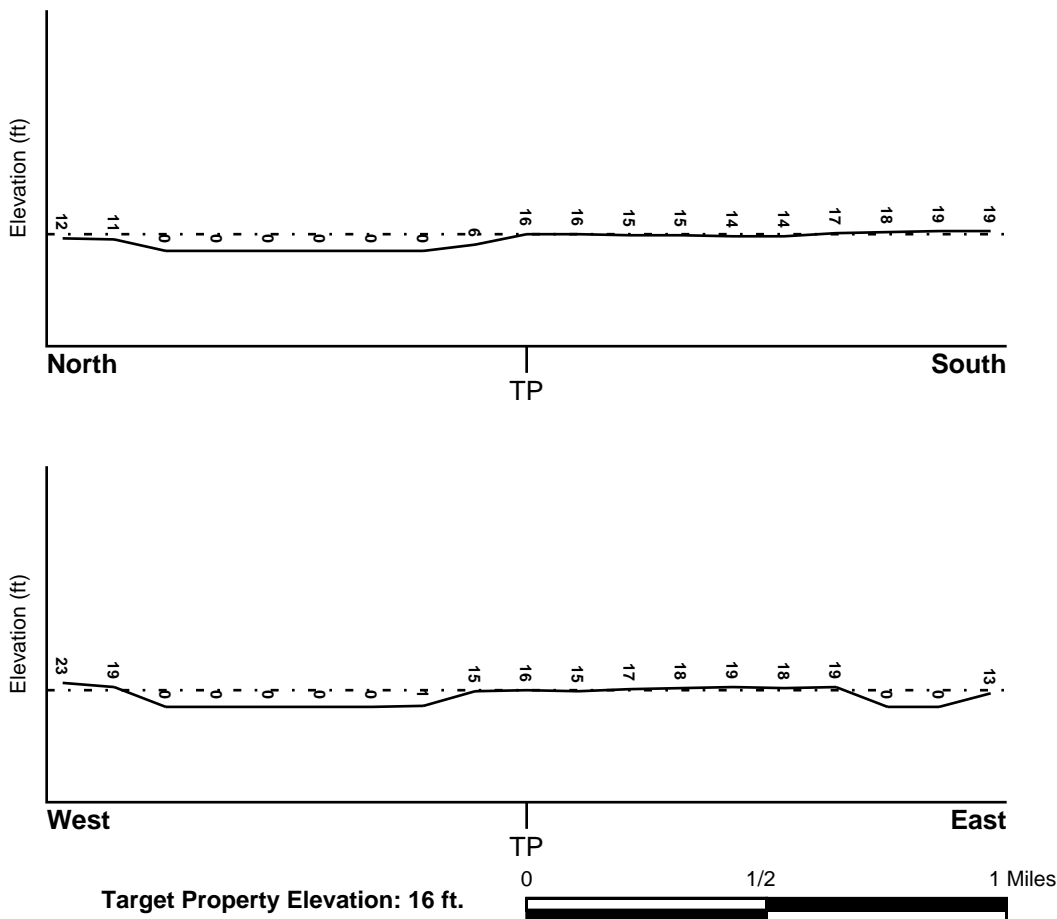
TOPOGRAPHIC INFORMATION

Surface topography may be indicative of the direction of surficial groundwater flow. This information can be used to assist the environmental professional in forming an opinion about the impact of nearby contaminated properties or, should contamination exist on the target property, what downgradient sites might be impacted.

TARGET PROPERTY TOPOGRAPHY

General Topographic Gradient: General NW

SURROUNDING TOPOGRAPHY: ELEVATION PROFILES



Source: Topography has been determined from the USGS 7.5' Digital Elevation Model and should be evaluated on a relative (not an absolute) basis. Relative elevation information between sites of close proximity should be field verified.

GEOCHECK® - PHYSICAL SETTING SOURCE SUMMARY

HYDROLOGIC INFORMATION

Surface water can act as a hydrologic barrier to groundwater flow. Such hydrologic information can be used to assist the environmental professional in forming an opinion about the impact of nearby contaminated properties or, should contamination exist on the target property, what downgradient sites might be impacted.

Refer to the Physical Setting Source Map following this summary for hydrologic information (major waterways and bodies of water).

FEMA FLOOD ZONE

<u>Flood Plain Panel at Target Property</u>	<u>FEMA Source Type</u>
4207570203H	FEMA FIRM Flood data
<u>Additional Panels in search area:</u>	<u>FEMA Source Type</u>
4207570182H	FEMA FIRM Flood data
4207570201H	FEMA FIRM Flood data
4207570184H	FEMA FIRM Flood data

NATIONAL WETLAND INVENTORY

<u>NWI Quad at Target Property</u>	<u>NWI Electronic Data Coverage</u>
CAMDEN	YES - refer to the Overview Map and Detail Map

HYDROGEOLOGIC INFORMATION

Hydrogeologic information obtained by installation of wells on a specific site can often be an indicator of groundwater flow direction in the immediate area. Such hydrogeologic information can be used to assist the environmental professional in forming an opinion about the impact of nearby contaminated properties or, should contamination exist on the target property, what downgradient sites might be impacted.

Site-Specific Hydrogeological Data*:

Search Radius:	1.25 miles
Location Relative to TP:	1/4 - 1/2 Mile SSW
Site Name:	R & R Metal Fabricators
Site EPA ID Number:	NJ0001401280
Groundwater Flow Direction:	NATURALLY W TOWARD THE DELAWARE RIVER, BUT INCREASED PUMPING OF THE AQUIFER HAS REVERSED THE GROUND WATER FLOW DIRECTION.
Inferred Depth to Water:	10 feet to 14 feet.
Hydraulic Connection:	Information is not available about hydraulic connections within the underlying Potomac-Raritan-Magothy Formation (surficial and lower aquifers) that outcrop at the site.
Sole Source Aquifer:	No information about a sole source aquifer is available
Data Quality:	Information is inferred in the CERCLIS investigation report(s)

AQUIFLOW®

Search Radius: 1.000 Mile.

EDR has developed the AQUIFLOW Information System to provide data on the general direction of groundwater flow at specific points. EDR has reviewed reports submitted by environmental professionals to regulatory authorities at select sites and has extracted the date of the report, groundwater flow direction as determined hydrogeologically, and the depth to water table.

<u>MAP ID</u>	<u>LOCATION FROM TP</u>	<u>GENERAL DIRECTION GROUNDWATER FLOW</u>
---------------	-------------------------	---

GEOCHECK® - PHYSICAL SETTING SOURCE SUMMARY

<u>MAP ID</u>	<u>LOCATION FROM TP</u>	<u>GENERAL DIRECTION GROUNDWATER FLOW</u>
22	1/2 - 1 Mile North	E
1G	1/2 - 1 Mile North	E

For additional site information, refer to Physical Setting Source Map Findings.

GEOCHECK® - PHYSICAL SETTING SOURCE SUMMARY

GROUNDWATER FLOW VELOCITY INFORMATION

Groundwater flow velocity information for a particular site is best determined by a qualified environmental professional using site specific geologic and soil strata data. If such data are not reasonably ascertainable, it may be necessary to rely on other sources of information, including geologic age identification, rock stratigraphic unit and soil characteristics data collected on nearby properties and regional soil information. In general, contaminant plumes move more quickly through sandy-gravelly types of soils than silty-clayey types of soils.

GEOLOGIC INFORMATION IN GENERAL AREA OF TARGET PROPERTY

Geologic information can be used by the environmental professional in forming an opinion about the relative speed at which contaminant migration may be occurring.

ROCK STRATIGRAPHIC UNIT

Era:	Mesozoic
System:	Cretaceous
Series:	Lower Cretaceous
Code:	IK <i>(decoded above as Era, System & Series)</i>

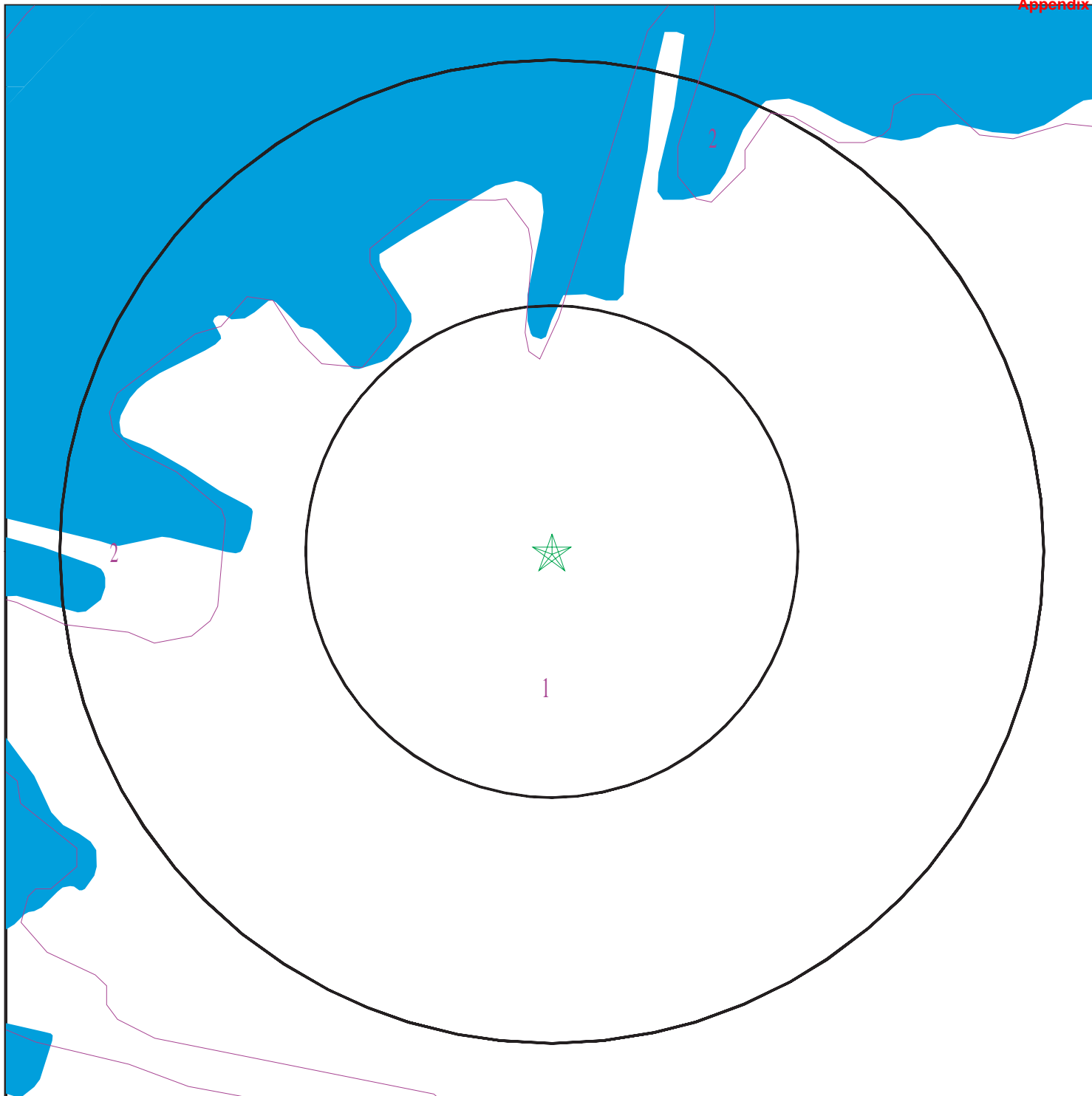
GEOLOGIC AGE IDENTIFICATION

Category: Stratified Sequence

Geologic Age and Rock Stratigraphic Unit Source: P.G. Schruben, R.E. Arndt and W.J. Bawiec, Geology of the Conterminous U.S. at 1:2,500,000 Scale - a digital representation of the 1974 P.B. King and H.M. Beikman Map, USGS Digital Data Series DDS - 11 (1994).

SSURGO SOIL MAP - 5067542.21s

Appendix B



- ★ Target Property
- ∩ SSURGO Soil
- ∩ Water



SITE NAME: Erie Street/Point Street
ADDRESS: Erie Street/Point Street
Camden NJ 08102
LAT/LONG: 39.955792 / 75.124459

CLIENT: J M Sorge, Inc.
CONTACT: Diana Lennon
INQUIRY #: 5067542.21s
DATE: October 04, 2017 11:39 am

GEOCHECK® - PHYSICAL SETTING SOURCE SUMMARY

DOMINANT SOIL COMPOSITION IN GENERAL AREA OF TARGET PROPERTY

The U.S. Department of Agriculture's (USDA) Soil Conservation Service (SCS) leads the National Cooperative Soil Survey (NCSS) and is responsible for collecting, storing, maintaining and distributing soil survey information for privately owned lands in the United States. A soil map in a soil survey is a representation of soil patterns in a landscape. The following information is based on Soil Conservation Service SSURGO data.

Soil Map ID: 1

Soil Component Name: Urban land

Soil Surface Texture:
Hydrologic Group: Not reported

Soil Drainage Class:
Hydric Status: Unknown

Corrosion Potential - Uncoated Steel: Not Reported

Depth to Bedrock Min: > 0 inches

Depth to Watertable Min: > 0 inches

No Layer Information available.

Soil Map ID: 2

Soil Component Name: Water

Soil Surface Texture:
Hydrologic Group: Not reported

Soil Drainage Class:
Hydric Status: Unknown

Corrosion Potential - Uncoated Steel: Not Reported

Depth to Bedrock Min: > 0 inches

Depth to Watertable Min: > 0 inches

No Layer Information available.

LOCAL / REGIONAL WATER AGENCY RECORDS

EDR Local/Regional Water Agency records provide water well information to assist the environmental professional in assessing sources that may impact ground water flow direction, and in forming an opinion about the impact of contaminant migration on nearby drinking water wells.

GEOCHECK® - PHYSICAL SETTING SOURCE SUMMARY

WELL SEARCH DISTANCE INFORMATION

<u>DATABASE</u>	<u>SEARCH DISTANCE (miles)</u>
Federal USGS	1.000
Federal FRDS PWS	Nearest PWS within 0.001 miles
State Database	1.000

FEDERAL USGS WELL INFORMATION

<u>MAP ID</u>	<u>WELL ID</u>	<u>LOCATION FROM TP</u>
A1	USGS40001003371	1/2 - 1 Mile NW
A2	USGS40001003388	1/2 - 1 Mile NW
B3	USGS40001003415	1/2 - 1 Mile NNW
B4	USGS40001003416	1/2 - 1 Mile NNW
B5	USGS40001003417	1/2 - 1 Mile NNW
6	USGS40001003137	1/2 - 1 Mile West
C7	USGS40001003230	1/2 - 1 Mile WNW
C8	USGS40001003231	1/2 - 1 Mile WNW
C9	USGS40001003228	1/2 - 1 Mile WNW
C10	USGS40001003229	1/2 - 1 Mile WNW
C11	USGS40001003232	1/2 - 1 Mile WNW
C12	USGS40001003235	1/2 - 1 Mile WNW
C13	USGS40001003236	1/2 - 1 Mile WNW
C14	USGS40001003233	1/2 - 1 Mile WNW
C15	USGS40001003234	1/2 - 1 Mile WNW
16	USGS40001003418	1/2 - 1 Mile NW
D17	USGS40001003066	1/2 - 1 Mile West
D18	USGS40001003067	1/2 - 1 Mile West
E19	USGS40001002966	1/2 - 1 Mile WSW
20	USGS40001003108	1/2 - 1 Mile West
E21	USGS40001002967	1/2 - 1 Mile WSW
F23	USGS40001003491	1/2 - 1 Mile NW
24	USGS40001003566	1/2 - 1 Mile NNW
F25	USGS40001003492	1/2 - 1 Mile NW
F26	USGS40001003505	1/2 - 1 Mile NW
F27	USGS40001003493	1/2 - 1 Mile NW
G28	USGS40001002892	1/2 - 1 Mile WSW
29	USGS40001003567	1/2 - 1 Mile NNW
H30	USGS40000813047	1/2 - 1 Mile ENE
H31	USGS40000813048	1/2 - 1 Mile ENE
G32	USGS40001002893	1/2 - 1 Mile WSW
G33	USGS40001002880	1/2 - 1 Mile WSW

FEDERAL FRDS PUBLIC WATER SUPPLY SYSTEM INFORMATION

<u>MAP ID</u>	<u>WELL ID</u>	<u>LOCATION FROM TP</u>
No PWS System Found		

Note: PWS System location is not always the same as well location.

GEOCHECK® - PHYSICAL SETTING SOURCE SUMMARY

STATE DATABASE WELL INFORMATION

MAP ID

WELL ID

LOCATION
FROM TP

No Wells Found

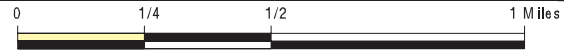
PHYSICAL SETTING SOURCE MAP - 5067542.21s

Appendix B



- County Boundary
- Major Roads
- Contour Lines
- Airports
- Earthquake epicenter, Richter 5 or greater
- Water Wells
- Public Water Supply Wells
- Cluster of Multiple Icons

- Groundwater Flow Direction
- Indeterminate Groundwater Flow at Location
- Groundwater Flow Varies at Location
- Closest Hydrogeological Data



SITE NAME: Erie Street/Point Street
 ADDRESS: Erie Street/Point Street
 Camden NJ 08102
 LAT/LONG: 39.955792 / 75.124459

CLIENT: J M Sorge, Inc.
 CONTACT: Diana Lennon
 INQUIRY #: 5067542.21s
 DATE: October 04, 2017 11:39 am

GEOCHECK® - PHYSICAL SETTING SOURCE MAP FINDINGS

Map ID
Direction
Distance
Elevation

Database EDR ID Number

A1
NW
1/2 - 1 Mile
Lower **FED USGS** **USGS40001003371**

Org. Identifier:	USGS-PA		
Formal name:	USGS Pennsylvania Water Science Center		
Monloc Identifier:	USGS-395747075075601		
Monloc name:	PH 275		
Monloc type:	Well		
Monloc desc:	Not Reported		
Huc code:	02040202	Drainagearea value:	Not Reported
Drainagearea Units:	Not Reported	Contrib drainagearea:	Not Reported
Contrib drainagearea units:	Not Reported	Latitude:	39.9631683
Longitude:	-75.1318429	Sourcemap scale:	24000
Horiz Acc measure:	1	Horiz Acc measure units:	seconds
Horiz Collection method:	Interpolated from map		
Horiz coord refsys:	NAD83	Vert measure val:	13.00
Vert measure units:	feet	Vertacc measure val:	10
Vert accmeasure units:	feet		
Vertcollection method:	Interpolated from topographic map		
Vert coord refsys:	NGVD29	Countrycode:	US
Aquifername:	Piedmont and Blue Ridge crystalline-rock aquifers		
Formation type:	Wissahickon Formation, Oligoclase Mica Schist		
Aquifer type:	Not Reported		
Construction date:	19451226	Welldepth:	400
Welldepth units:	ft	Wellholedepth:	Not Reported
Wellholedepth units:	Not Reported		

Ground-water levels, Number of Measurements: 1

Date	Feet below Surface	Feet to Sealevel

1945-12-26	22.13	

A2
NW
1/2 - 1 Mile
Lower **FED USGS** **USGS40001003388**

Org. Identifier:	USGS-PA		
Formal name:	USGS Pennsylvania Water Science Center		
Monloc Identifier:	USGS-395749075075901		
Monloc name:	PH 274		
Monloc type:	Well		
Monloc desc:	Not Reported		
Huc code:	02040202	Drainagearea value:	Not Reported
Drainagearea Units:	Not Reported	Contrib drainagearea:	Not Reported
Contrib drainagearea units:	Not Reported	Latitude:	39.9637238
Longitude:	-75.1326763	Sourcemap scale:	24000
Horiz Acc measure:	1	Horiz Acc measure units:	seconds
Horiz Collection method:	Interpolated from map		
Horiz coord refsys:	NAD83	Vert measure val:	8.00
Vert measure units:	feet	Vertacc measure val:	10
Vert accmeasure units:	feet		
Vertcollection method:	Interpolated from topographic map		
Vert coord refsys:	NGVD29	Countrycode:	US
Aquifername:	Piedmont and Blue Ridge crystalline-rock aquifers		
Formation type:	Wissahickon Formation, Oligoclase Mica Schist		

GEOCHECK® - PHYSICAL SETTING SOURCE MAP FINDINGS

Aquifer type:	Not Reported	Welldepth:	390
Construction date:	19310722	Wellholedepth:	Not Reported
Welldepth units:	ft		
Wellholedepth units:	Not Reported		

Ground-water levels, Number of Measurements: 1

Date	Feet below Surface	Feet to Sealevel

1931-07-22	12.00	

B3
NNW
1/2 - 1 Mile
Lower

FED USGS USGS40001003415

Org. Identifier:	USGS-PA		
Formal name:	USGS Pennsylvania Water Science Center		
Monloc Identifier:	USGS-395753075075701		
Monloc name:	PH 271		
Monloc type:	Well		
Monloc desc:	Not Reported		
Huc code:	02040202	Drainagearea value:	Not Reported
Drainagearea Units:	Not Reported	Contrib drainagearea:	Not Reported
Contrib drainagearea units:	Not Reported	Latitude:	39.9648349
Longitude:	-75.1321207	Sourcemap scale:	24000
Horiz Acc measure:	1	Horiz Acc measure units:	seconds
Horiz Collection method:	Interpolated from map		
Horiz coord refsys:	NAD83	Vert measure val:	10.00
Vert measure units:	feet	Vertacc measure val:	10
Vert accmeasure units:	feet		
Vertcollection method:	Interpolated from topographic map		
Vert coord refsys:	NGVD29	Countrycode:	US
Aquifername:	Piedmont and Blue Ridge crystalline-rock aquifers		
Formation type:	Wissahickon Formation, Oligoclase Mica Schist		
Aquifer type:	Not Reported		
Construction date:	19120101	Welldepth:	64
Welldepth units:	ft	Wellholedepth:	Not Reported
Wellholedepth units:	Not Reported		

Ground-water levels, Number of Measurements: 1

Date	Feet below Surface	Feet to Sealevel

1912-01-01	30.00	

B4
NNW
1/2 - 1 Mile
Lower

FED USGS USGS40001003416

Org. Identifier:	USGS-PA		
Formal name:	USGS Pennsylvania Water Science Center		
Monloc Identifier:	USGS-395753075075702		
Monloc name:	PH 272		
Monloc type:	Well		
Monloc desc:	Not Reported		
Huc code:	02040202	Drainagearea value:	Not Reported
Drainagearea Units:	Not Reported	Contrib drainagearea:	Not Reported
Contrib drainagearea units:	Not Reported	Latitude:	39.9648349
Longitude:	-75.1321207	Sourcemap scale:	24000

GEOCHECK® - PHYSICAL SETTING SOURCE MAP FINDINGS

Horiz Acc measure:	1	Horiz Acc measure units:	seconds
Horiz Collection method:	Interpolated from map		
Horiz coord refsys:	NAD83	Vert measure val:	10.00
Vert measure units:	feet	Vertacc measure val:	10
Vert accmeasure units:	feet		
Vertcollection method:	Interpolated from topographic map		
Vert coord refsys:	NGVD29	Countrycode:	US
Aquifername:	Piedmont and Blue Ridge crystalline-rock aquifers		
Formation type:	Wissahickon Formation, Oligoclase Mica Schist		
Aquifer type:	Not Reported		
Construction date:	19120101	Welldepth:	69
Welldepth units:	ft	Wellholedepth:	Not Reported
Wellholedepth units:	Not Reported		

Ground-water levels, Number of Measurements: 1

Date	Feet below Surface	Feet to Sealevel

1912-01-01	30.00	

B5
NNW
1/2 - 1 Mile
Lower

FED USGS USGS40001003417

Org. Identifier:	USGS-PA		
Formal name:	USGS Pennsylvania Water Science Center		
Monloc Identifier:	USGS-395753075075703		
Monloc name:	PH 273		
Monloc type:	Well		
Monloc desc:	Not Reported		
Huc code:	02040202	Drainagearea value:	Not Reported
Drainagearea Units:	Not Reported	Contrib drainagearea:	Not Reported
Contrib drainagearea units:	Not Reported	Latitude:	39.9648349
Longitude:	-75.1321207	Sourcemap scale:	24000
Horiz Acc measure:	1	Horiz Acc measure units:	seconds
Horiz Collection method:	Interpolated from map		
Horiz coord refsys:	NAD83	Vert measure val:	10.00
Vert measure units:	feet	Vertacc measure val:	10
Vert accmeasure units:	feet		
Vertcollection method:	Interpolated from topographic map		
Vert coord refsys:	NGVD29	Countrycode:	US
Aquifername:	Piedmont and Blue Ridge crystalline-rock aquifers		
Formation type:	Wissahickon Formation, Oligoclase Mica Schist		
Aquifer type:	Not Reported		
Construction date:	19120101	Welldepth:	215
Welldepth units:	ft	Wellholedepth:	Not Reported
Wellholedepth units:	Not Reported		

Ground-water levels, Number of Measurements: 0

6
West
1/2 - 1 Mile
Higher

FED USGS USGS40001003137

GEOCHECK® - PHYSICAL SETTING SOURCE MAP FINDINGS

Org. Identifier:	USGS-PA		
Formal name:	USGS Pennsylvania Water Science Center		
Monloc Identifier:	USGS-395726075082201		
Monloc name:	PH 255		
Monloc type:	Well		
Monloc desc:	Not Reported		
Huc code:	02040202	Drainagearea value:	Not Reported
Drainagearea Units:	Not Reported	Contrib drainagearea:	Not Reported
Contrib drainagearea units:	Not Reported	Latitude:	39.957335
Longitude:	-75.1390655	Sourcemap scale:	24000
Horiz Acc measure:	1	Horiz Acc measure units:	seconds
Horiz Collection method:	Interpolated from map		
Horiz coord refsys:	NAD83	Vert measure val:	10.00
Vert measure units:	feet	Vertacc measure val:	10
Vert accmeasure units:	feet		
Vertcollection method:	Interpolated from topographic map		
Vert coord refsys:	NGVD29	Countrycode:	US
Aquifername:	Northern Atlantic Coastal Plain aquifer system		
Formation type:	Magothy-Raritan-Potomac Aquifer System, Lower Aquifer		
Aquifer type:	Not Reported		
Construction date:	19490219	Welldepth:	61
Welldepth units:	ft	Wellholedepth:	Not Reported
Wellholedepth units:	Not Reported		

Ground-water levels, Number of Measurements: 1

Date	Feet below Surface	Feet to Sealevel

1949-02-19	8.00	

C7
WNW
1/2 - 1 Mile
Higher

FED USGS USGS40001003230

Org. Identifier:	USGS-PA		
Formal name:	USGS Pennsylvania Water Science Center		
Monloc Identifier:	USGS-395735075082103		
Monloc name:	PH 259		
Monloc type:	Well		
Monloc desc:	Not Reported		
Huc code:	02040202	Drainagearea value:	Not Reported
Drainagearea Units:	Not Reported	Contrib drainagearea:	Not Reported
Contrib drainagearea units:	Not Reported	Latitude:	39.9598349
Longitude:	-75.1387877	Sourcemap scale:	24000
Horiz Acc measure:	1	Horiz Acc measure units:	seconds
Horiz Collection method:	Interpolated from map		
Horiz coord refsys:	NAD83	Vert measure val:	15.00
Vert measure units:	feet	Vertacc measure val:	10
Vert accmeasure units:	feet		
Vertcollection method:	Interpolated from topographic map		
Vert coord refsys:	NGVD29	Countrycode:	US
Aquifername:	Northern Atlantic Coastal Plain aquifer system		
Formation type:	Trenton Gravel		

GEOCHECK® - PHYSICAL SETTING SOURCE MAP FINDINGS

Aquifer type:	Not Reported	Welldepth:	27
Construction date:	19090101	Wellholedepth:	Not Reported
Welldepth units:	ft		
Wellholedepth units:	Not Reported		

Ground-water levels, Number of Measurements: 1

Date	Feet below Surface	Feet to Sealevel

1909-01-01	2.00	

C8
WNW
1/2 - 1 Mile
Higher

FED USGS USGS40001003231

Org. Identifier:	USGS-PA		
Formal name:	USGS Pennsylvania Water Science Center		
Monloc Identifier:	USGS-395735075082104		
Monloc name:	PH 260		
Monloc type:	Well		
Monloc desc:	Not Reported		
Huc code:	02040202	Drainagearea value:	Not Reported
Drainagearea Units:	Not Reported	Contrib drainagearea:	Not Reported
Contrib drainagearea units:	Not Reported	Latitude:	39.9598349
Longitude:	-75.1387877	Sourcemap scale:	24000
Horiz Acc measure:	1	Horiz Acc measure units:	seconds
Horiz Collection method:	Interpolated from map		
Horiz coord refsys:	NAD83	Vert measure val:	15.00
Vert measure units:	feet	Vertacc measure val:	10
Vert accmeasure units:	feet		
Vertcollection method:	Interpolated from topographic map		
Vert coord refsys:	NGVD29	Countrycode:	US
Aquifername:	Northern Atlantic Coastal Plain aquifer system		
Formation type:	Trenton Gravel		
Aquifer type:	Not Reported		
Construction date:	19090101	Welldepth:	27
Welldepth units:	ft	Wellholedepth:	Not Reported
Wellholedepth units:	Not Reported		

Ground-water levels, Number of Measurements: 1

Date	Feet below Surface	Feet to Sealevel

1909-01-01	2.00	

C9
WNW
1/2 - 1 Mile
Higher

FED USGS USGS40001003228

Org. Identifier:	USGS-PA		
Formal name:	USGS Pennsylvania Water Science Center		
Monloc Identifier:	USGS-395735075082101		
Monloc name:	PH 257		
Monloc type:	Well		
Monloc desc:	Not Reported		
Huc code:	02040202	Drainagearea value:	Not Reported
Drainagearea Units:	Not Reported	Contrib drainagearea:	Not Reported
Contrib drainagearea units:	Not Reported	Latitude:	39.9598349
Longitude:	-75.1387877	Sourcemap scale:	24000

GEOCHECK® - PHYSICAL SETTING SOURCE MAP FINDINGS

Horiz Acc measure:	1	Horiz Acc measure units:	seconds
Horiz Collection method:	Interpolated from map		
Horiz coord refsys:	NAD83	Vert measure val:	15.00
Vert measure units:	feet	Vertacc measure val:	10
Vert accmeasure units:	feet		
Vertcollection method:	Interpolated from topographic map		
Vert coord refsys:	NGVD29	Countrycode:	US
Aquifername:	Northern Atlantic Coastal Plain aquifer system		
Formation type:	Trenton Gravel		
Aquifer type:	Not Reported		
Construction date:	19090101	Welldepth:	27
Welldepth units:	ft	Wellholedepth:	Not Reported
Wellholedepth units:	Not Reported		

Ground-water levels, Number of Measurements: 1

Date	Feet below Surface	Feet to Sealevel

1909-01-01	2.00	

C10
WNW
1/2 - 1 Mile
Higher

FED USGS USGS40001003229

Org. Identifier:	USGS-PA		
Formal name:	USGS Pennsylvania Water Science Center		
Monloc Identifier:	USGS-395735075082102		
Monloc name:	PH 258		
Monloc type:	Well		
Monloc desc:	Not Reported		
Huc code:	02040202	Drainagearea value:	Not Reported
Drainagearea Units:	Not Reported	Contrib drainagearea:	Not Reported
Contrib drainagearea units:	Not Reported	Latitude:	39.9598349
Longitude:	-75.1387877	Sourcemap scale:	24000
Horiz Acc measure:	1	Horiz Acc measure units:	seconds
Horiz Collection method:	Interpolated from map		
Horiz coord refsys:	NAD83	Vert measure val:	15.00
Vert measure units:	feet	Vertacc measure val:	10
Vert accmeasure units:	feet		
Vertcollection method:	Interpolated from topographic map		
Vert coord refsys:	NGVD29	Countrycode:	US
Aquifername:	Northern Atlantic Coastal Plain aquifer system		
Formation type:	Trenton Gravel		
Aquifer type:	Not Reported		
Construction date:	19090101	Welldepth:	27
Welldepth units:	ft	Wellholedepth:	Not Reported
Wellholedepth units:	Not Reported		

Ground-water levels, Number of Measurements: 1

Date	Feet below Surface	Feet to Sealevel

1909-01-01	2.00	

C11
WNW
1/2 - 1 Mile
Higher

FED USGS USGS40001003232

GEOCHECK® - PHYSICAL SETTING SOURCE MAP FINDINGS

Org. Identifier:	USGS-PA		
Formal name:	USGS Pennsylvania Water Science Center		
Monloc Identifier:	USGS-395735075082105		
Monloc name:	PH 261		
Monloc type:	Well		
Monloc desc:	Not Reported		
Huc code:	02040202	Drainagearea value:	Not Reported
Drainagearea Units:	Not Reported	Contrib drainagearea:	Not Reported
Contrib drainagearea units:	Not Reported	Latitude:	39.9598349
Longitude:	-75.1387877	Sourcemap scale:	24000
Horiz Acc measure:	1	Horiz Acc measure units:	seconds
Horiz Collection method:	Interpolated from map		
Horiz coord refsys:	NAD83	Vert measure val:	15.00
Vert measure units:	feet	Vertacc measure val:	10
Vert accmeasure units:	feet		
Vertcollection method:	Interpolated from topographic map		
Vert coord refsys:	NGVD29	Countrycode:	US
Aquifername:	Northern Atlantic Coastal Plain aquifer system		
Formation type:	Trenton Gravel		
Aquifer type:	Not Reported		
Construction date:	19150101	Welldepth:	62
Welldepth units:	ft	Wellholedepth:	Not Reported
Wellholedepth units:	Not Reported		

Ground-water levels, Number of Measurements: 1

Date	Feet below Surface	Feet to Sealevel

1915-01-01	5.00	

**C12
WNW
1/2 - 1 Mile
Higher**

FED USGS

USGS40001003235

Org. Identifier:	USGS-PA		
Formal name:	USGS Pennsylvania Water Science Center		
Monloc Identifier:	USGS-395735075082108		
Monloc name:	PH 264		
Monloc type:	Well		
Monloc desc:	Not Reported		
Huc code:	02040202	Drainagearea value:	Not Reported
Drainagearea Units:	Not Reported	Contrib drainagearea:	Not Reported
Contrib drainagearea units:	Not Reported	Latitude:	39.9598349
Longitude:	-75.1387877	Sourcemap scale:	24000
Horiz Acc measure:	1	Horiz Acc measure units:	seconds
Horiz Collection method:	Interpolated from map		
Horiz coord refsys:	NAD83	Vert measure val:	15.00
Vert measure units:	feet	Vertacc measure val:	10
Vert accmeasure units:	feet		
Vertcollection method:	Interpolated from topographic map		
Vert coord refsys:	NGVD29	Countrycode:	US
Aquifername:	Northern Atlantic Coastal Plain aquifer system		
Formation type:	Trenton Gravel		

GEOCHECK® - PHYSICAL SETTING SOURCE MAP FINDINGS

Aquifer type:	Not Reported	Welldepth:	51
Construction date:	19170101	Wellholedepth:	Not Reported
Welldepth units:	ft		
Wellholedepth units:	Not Reported		

Ground-water levels, Number of Measurements: 1

Date	Feet below Surface	Feet to Sealevel

1917-01-01	5.00	

C13
WNW
1/2 - 1 Mile
Higher

FED USGS USGS40001003236

Org. Identifier:	USGS-PA		
Formal name:	USGS Pennsylvania Water Science Center		
Monloc Identifier:	USGS-395735075082109		
Monloc name:	PH 265		
Monloc type:	Well		
Monloc desc:	Not Reported		
Huc code:	02040202	Drainagearea value:	Not Reported
Drainagearea Units:	Not Reported	Contrib drainagearea:	Not Reported
Contrib drainagearea units:	Not Reported	Latitude:	39.9598349
Longitude:	-75.1387877	Sourcemap scale:	24000
Horiz Acc measure:	1	Horiz Acc measure units:	seconds
Horiz Collection method:	Interpolated from map		
Horiz coord refsys:	NAD83	Vert measure val:	15.00
Vert measure units:	feet	Vertacc measure val:	10
Vert accmeasure units:	feet		
Vertcollection method:	Interpolated from topographic map		
Vert coord refsys:	NGVD29	Countrycode:	US
Aquifername:	Northern Atlantic Coastal Plain aquifer system		
Formation type:	Trenton Gravel		
Aquifer type:	Not Reported		
Construction date:	19350101	Welldepth:	50
Welldepth units:	ft	Wellholedepth:	Not Reported
Wellholedepth units:	Not Reported		

Ground-water levels, Number of Measurements: 0

C14
WNW
1/2 - 1 Mile
Higher

FED USGS USGS40001003233

Org. Identifier:	USGS-PA		
Formal name:	USGS Pennsylvania Water Science Center		
Monloc Identifier:	USGS-395735075082106		
Monloc name:	PH 262		
Monloc type:	Well		
Monloc desc:	Not Reported		
Huc code:	02040202	Drainagearea value:	Not Reported
Drainagearea Units:	Not Reported	Contrib drainagearea:	Not Reported
Contrib drainagearea units:	Not Reported	Latitude:	39.9598349
Longitude:	-75.1387877	Sourcemap scale:	24000

GEOCHECK® - PHYSICAL SETTING SOURCE MAP FINDINGS

Horiz Acc measure:	1	Horiz Acc measure units:	seconds
Horiz Collection method:	Interpolated from map		
Horiz coord refsys:	NAD83	Vert measure val:	15.00
Vert measure units:	feet	Vertacc measure val:	10
Vert accmeasure units:	feet		
Vertcollection method:	Interpolated from topographic map		
Vert coord refsys:	NGVD29	Countrycode:	US
Aquifername:	Northern Atlantic Coastal Plain aquifer system		
Formation type:	Trenton Gravel		
Aquifer type:	Not Reported		
Construction date:	19170101	Welldepth:	49
Welldepth units:	ft	Wellholedepth:	Not Reported
Wellholedepth units:	Not Reported		

Ground-water levels, Number of Measurements: 1

Date	Feet below Surface	Feet to Sealevel

1917-01-01	5.00	

C15
WNW
1/2 - 1 Mile
Higher

FED USGS USGS40001003234

Org. Identifier:	USGS-PA		
Formal name:	USGS Pennsylvania Water Science Center		
Monloc Identifier:	USGS-395735075082107		
Monloc name:	PH 263		
Monloc type:	Well		
Monloc desc:	Not Reported		
Huc code:	02040202	Drainagearea value:	Not Reported
Drainagearea Units:	Not Reported	Contrib drainagearea:	Not Reported
Contrib drainagearea units:	Not Reported	Latitude:	39.9598349
Longitude:	-75.1387877	Sourcemap scale:	24000
Horiz Acc measure:	1	Horiz Acc measure units:	seconds
Horiz Collection method:	Interpolated from map		
Horiz coord refsys:	NAD83	Vert measure val:	15.00
Vert measure units:	feet	Vertacc measure val:	10
Vert accmeasure units:	feet		
Vertcollection method:	Interpolated from topographic map		
Vert coord refsys:	NGVD29	Countrycode:	US
Aquifername:	Northern Atlantic Coastal Plain aquifer system		
Formation type:	Trenton Gravel		
Aquifer type:	Not Reported		
Construction date:	19170101	Welldepth:	50
Welldepth units:	ft	Wellholedepth:	Not Reported
Wellholedepth units:	Not Reported		

Ground-water levels, Number of Measurements: 1

Date	Feet below Surface	Feet to Sealevel

1917-01-01	5.00	

16
NW
1/2 - 1 Mile
Lower

FED USGS USGS40001003418

GEOCHECK® - PHYSICAL SETTING SOURCE MAP FINDINGS

Org. Identifier:	USGS-PA		
Formal name:	USGS Pennsylvania Water Science Center		
Monloc Identifier:	USGS-395753075080501		
Monloc name:	PH 732		
Monloc type:	Well		
Monloc desc:	Not Reported		
Huc code:	02040202	Drainagearea value:	Not Reported
Drainagearea Units:	Not Reported	Contrib drainagearea:	Not Reported
Contrib drainagearea units:	Not Reported	Latitude:	39.9648349
Longitude:	-75.134343	Sourcemap scale:	24000
Horiz Acc measure:	1	Horiz Acc measure units:	seconds
Horiz Collection method:	Interpolated from map		
Horiz coord refsys:	NAD83	Vert measure val:	13.00
Vert measure units:	feet	Vertacc measure val:	10
Vert accmeasure units:	feet		
Vertcollection method:	Interpolated from topographic map		
Vert coord refsys:	NGVD29	Countrycode:	US
Aquifername:	Piedmont and Blue Ridge crystalline-rock aquifers		
Formation type:	Wissahickon Formation, Oligoclase Mica Schist		
Aquifer type:	Not Reported		
Construction date:	18930101	Welldepth:	308
Welldepth units:	ft	Wellholedepth:	Not Reported
Wellholedepth units:	Not Reported		

Ground-water levels, Number of Measurements: 0

D17
West
1/2 - 1 Mile
Higher

FED USGS

USGS40001003066

Org. Identifier:	USGS-PA		
Formal name:	USGS Pennsylvania Water Science Center		
Monloc Identifier:	USGS-395718075082601		
Monloc name:	PH 206		
Monloc type:	Well		
Monloc desc:	Not Reported		
Huc code:	02040202	Drainagearea value:	Not Reported
Drainagearea Units:	Not Reported	Contrib drainagearea:	Not Reported
Contrib drainagearea units:	Not Reported	Latitude:	39.9551128
Longitude:	-75.1401766	Sourcemap scale:	24000
Horiz Acc measure:	1	Horiz Acc measure units:	seconds
Horiz Collection method:	Interpolated from map		
Horiz coord refsys:	NAD83	Vert measure val:	10.55
Vert measure units:	feet	Vertacc measure val:	.02
Vert accmeasure units:	feet		
Vertcollection method:	Level or other surveying method		
Vert coord refsys:	NGVD29	Countrycode:	US
Aquifername:	Northern Atlantic Coastal Plain aquifer system		
Formation type:	Magothy-Raritan-Potomac Aquifer System, Lower Aquifer		
Aquifer type:	Not Reported		
Construction date:	19480720	Welldepth:	61
Welldepth units:	ft	Wellholedepth:	Not Reported
Wellholedepth units:	Not Reported		

GEOCHECK® - PHYSICAL SETTING SOURCE MAP FINDINGS

Ground-water levels, Number of Measurements: 1

Date	Feet below Surface	Feet to Sealevel
1978-11-09	7.87	

D18
West
1/2 - 1 Mile
Higher

FED USGS USGS40001003067

Org. Identifier:	USGS-PA		
Formal name:	USGS Pennsylvania Water Science Center		
Monloc Identifier:	USGS-395718075082602		
Monloc name:	PH 776		
Monloc type:	Well		
Monloc desc:	Not Reported		
Huc code:	02040202	Drainagearea value:	Not Reported
Drainagearea Units:	Not Reported	Contrib drainagearea:	Not Reported
Contrib drainagearea units:	Not Reported	Latitude:	39.9551128
Longitude:	-75.1401766	Sourcemap scale:	24000
Horiz Acc measure:	1	Horiz Acc measure units:	seconds
Horiz Collection method:	Interpolated from map		
Horiz coord refsys:	NAD83	Vert measure val:	8.95
Vert measure units:	feet	Vertacc measure val:	.02
Vert accmeasure units:	feet		
Vertcollection method:	Level or other surveying method		
Vert coord refsys:	NGVD29	Countrycode:	US
Aquifername:	Not Reported		
Formation type:	Not Reported		
Aquifer type:	Not Reported		
Construction date:	Not Reported	Welldepth:	Not Reported
Welldepth units:	Not Reported	Wellholedepth:	Not Reported
Wellholedepth units:	Not Reported		

Ground-water levels, Number of Measurements: 9

Date	Feet below Surface	Feet to Sealevel	Date	Feet below Surface	Feet to Sealevel
1981-03-23	5.23		1979-12-20	4.92	
1979-11-26	5.05		1979-10-23	4.92	
1979-09-24	4.66		1979-08-27	5.15	
1979-07-24	4.54		1979-06-22	4.72	
1978-11-09	6.70				

E19
WSW
1/2 - 1 Mile
Higher

FED USGS USGS40001002966

Org. Identifier:	USGS-PA		
Formal name:	USGS Pennsylvania Water Science Center		
Monloc Identifier:	USGS-395711075082601		
Monloc name:	PH 204		
Monloc type:	Well		
Monloc desc:	Not Reported		
Huc code:	02040202	Drainagearea value:	Not Reported
Drainagearea Units:	Not Reported	Contrib drainagearea:	Not Reported
Contrib drainagearea units:	Not Reported	Latitude:	39.9531683
Longitude:	-75.1401766	Sourcemap scale:	24000

GEOCHECK® - PHYSICAL SETTING SOURCE MAP FINDINGS

Horiz Acc measure:	1	Horiz Acc measure units:	seconds
Horiz Collection method:	Interpolated from map		
Horiz coord refsys:	NAD83	Vert measure val:	10.00
Vert measure units:	feet	Vertacc measure val:	10
Vert accmeasure units:	feet		
Vertcollection method:	Interpolated from topographic map		
Vert coord refsys:	NGVD29	Countrycode:	US
Aquifername:	Northern Atlantic Coastal Plain aquifer system		
Formation type:	Magothy-Raritan-Potomac Aquifer System, Lower Aquifer		
Aquifer type:	Not Reported		
Construction date:	19180101	Welldepth:	74
Welldepth units:	ft	Wellholedepth:	Not Reported
Wellholedepth units:	Not Reported		

Ground-water levels, Number of Measurements: 1

Date	Feet below Surface	Feet to Sealevel

1918-01-01	13.00	

20
West
1/2 - 1 Mile
Higher

FED USGS USGS40001003108

Org. Identifier:	USGS-PA		
Formal name:	USGS Pennsylvania Water Science Center		
Monloc Identifier:	USGS-395722075082801		
Monloc name:	PH 741		
Monloc type:	Well		
Monloc desc:	Not Reported		
Huc code:	02040202	Drainagearea value:	Not Reported
Drainagearea Units:	Not Reported	Contrib drainagearea:	Not Reported
Contrib drainagearea units:	Not Reported	Latitude:	39.9562239
Longitude:	-75.1407322	Sourcemap scale:	24000
Horiz Acc measure:	1	Horiz Acc measure units:	seconds
Horiz Collection method:	Interpolated from map		
Horiz coord refsys:	NAD83	Vert measure val:	22
Vert measure units:	feet	Vertacc measure val:	10
Vert accmeasure units:	feet		
Vertcollection method:	Interpolated from topographic map		
Vert coord refsys:	NGVD29	Countrycode:	US
Aquifername:	Northern Atlantic Coastal Plain aquifer system		
Formation type:	Magothy-Raritan-Potomac Aquifer System, Lower Aquifer		
Aquifer type:	Not Reported		
Construction date:	19570101	Welldepth:	70
Welldepth units:	ft	Wellholedepth:	Not Reported
Wellholedepth units:	Not Reported		

Ground-water levels, Number of Measurements: 0

E21
WSW
1/2 - 1 Mile
Higher

FED USGS USGS40001002967

GEOCHECK® - PHYSICAL SETTING SOURCE MAP FINDINGS

Org. Identifier: USGS-PA
 Formal name: USGS Pennsylvania Water Science Center
 Monloc Identifier: USGS-395711075082701
 Monloc name: PH 205
 Monloc type: Well
 Monloc desc: Not Reported
 Huc code: 02040202
 Drainagearea value: Not Reported
 Drainagearea Units: Not Reported
 Contrib drainagearea: Not Reported
 Contrib drainagearea units: Not Reported
 Latitude: 39.9531683
 Longitude: -75.1404544
 Sourcemap scale: 24000
 Horiz Acc measure: 1
 Horiz Acc measure units: seconds
 Horiz Collection method: Interpolated from map
 Horiz coord refsys: NAD83
 Vert measure val: 14.96
 Vert measure units: feet
 Vertacc measure val: .01
 Vert accmeasure units: feet
 Vertcollection method: Level or other surveying method
 Vert coord refsys: NGVD29
 Countrycode: US
 Aquifername: Northern Atlantic Coastal Plain aquifer system
 Formation type: Magothy-Raritan-Potomac Aquifer System, Lower Aquifer
 Aquifer type: Not Reported
 Construction date: 19280801
 Welldepth: 61
 Welldepth units: ft
 Wellholedepth: Not Reported
 Wellholedepth units: Not Reported

Ground-water levels, Number of Measurements: 2

Date	Feet below Surface	Feet to Sealevel	Date	Feet below Surface	Feet to Sealevel
1979-08-22	11.88		1928-08-25	10.3	

22
North
1/2 - 1 Mile
Lower

Site ID: 51-46031
 Groundwater Flow: E
 Shallowest Water Table Depth: 7
 Deepest Water Table Depth: 10
 Average Water Table Depth: Not Reported
 Date: 09/30/1994

AQUIFLOW 61748

F23
NW
1/2 - 1 Mile
Lower

FED USGS USGS40001003491

Org. Identifier: USGS-PA
 Formal name: USGS Pennsylvania Water Science Center
 Monloc Identifier: USGS-395759075080601
 Monloc name: PH 270
 Monloc type: Well
 Monloc desc: Not Reported
 Huc code: 02040202
 Drainagearea value: Not Reported
 Drainagearea Units: Not Reported
 Contrib drainagearea: Not Reported
 Contrib drainagearea units: Not Reported
 Latitude: 39.9665016
 Longitude: -75.1346208
 Sourcemap scale: 24000
 Horiz Acc measure: 1
 Horiz Acc measure units: seconds
 Horiz Collection method: Interpolated from map
 Horiz coord refsys: NAD83
 Vert measure val: 14.00
 Vert measure units: feet
 Vertacc measure val: 10
 Vert accmeasure units: feet
 Vertcollection method: Interpolated from topographic map
 Vert coord refsys: NGVD29
 Countrycode: US
 Aquifername: Piedmont and Blue Ridge crystalline-rock aquifers
 Formation type: Wissahickon Formation, Oligoclase Mica Schist

GEOCHECK® - PHYSICAL SETTING SOURCE MAP FINDINGS

Aquifer type:	Not Reported	Welldepth:	245
Construction date:	19411120	Wellholeddepth:	Not Reported
Welldepth units:	ft		
Wellholeddepth units:	Not Reported		

Ground-water levels, Number of Measurements: 0

**24
NNW
1/2 - 1 Mile
Higher**

FED USGS USGS40001003566

Org. Identifier:	USGS-PA		
Formal name:	USGS Pennsylvania Water Science Center		
Monloc Identifier:	USGS-395806075075201		
Monloc name:	PH 277		
Monloc type:	Well		
Monloc desc:	Not Reported		
Huc code:	02040202	Drainagearea value:	Not Reported
Drainagearea Units:	Not Reported	Contrib drainagearea:	Not Reported
Contrib drainagearea units:	Not Reported	Latitude:	39.968446
Longitude:	-75.1307317	Sourcemap scale:	24000
Horiz Acc measure:	1	Horiz Acc measure units:	seconds
Horiz Collection method:	Interpolated from map		
Horiz coord refsys:	NAD83	Vert measure val:	22.00
Vert measure units:	feet	Vertacc measure val:	10
Vert accmeasure units:	feet		
Vertcollection method:	Interpolated from topographic map		
Vert coord refsys:	NGVD29	Countrycode:	US
Aquifername:	Piedmont and Blue Ridge crystalline-rock aquifers		
Formation type:	Wissahickon Formation, Oligoclase Mica Schist		
Aquifer type:	Not Reported		
Construction date:	19460101	Welldepth:	225
Welldepth units:	ft	Wellholeddepth:	Not Reported
Wellholeddepth units:	Not Reported		

Ground-water levels, Number of Measurements: 1

Date	Feet below Surface	Feet to Sealevel
------	-----------------------	---------------------

1978-12-12 17.15

Note: Foreign substance was present on the surface of the water.

**F25
NW
1/2 - 1 Mile
Lower**

FED USGS USGS40001003492

Org. Identifier:	USGS-PA		
Formal name:	USGS Pennsylvania Water Science Center		
Monloc Identifier:	USGS-395759075080901		
Monloc name:	PH 269		
Monloc type:	Well		
Monloc desc:	Not Reported		
Huc code:	02040202	Drainagearea value:	Not Reported
Drainagearea Units:	Not Reported	Contrib drainagearea:	Not Reported
Contrib drainagearea units:	Not Reported	Latitude:	39.9665016
Longitude:	-75.1354542	Sourcemap scale:	24000

GEOCHECK® - PHYSICAL SETTING SOURCE MAP FINDINGS

Horiz Acc measure:	1	Horiz Acc measure units:	seconds
Horiz Collection method:	Interpolated from map		
Horiz coord refsys:	NAD83	Vert measure val:	14.00
Vert measure units:	feet	Vertacc measure val:	10
Vert accmeasure units:	feet		
Vertcollection method:	Interpolated from topographic map		
Vert coord refsys:	NGVD29	Countrycode:	US
Aquifername:	Piedmont and Blue Ridge crystalline-rock aquifers		
Formation type:	Wissahickon Formation, Oligoclase Mica Schist		
Aquifer type:	Not Reported		
Construction date:	19411101	Welldepth:	400
Welldepth units:	ft	Wellholedepth:	Not Reported
Wellholedepth units:	Not Reported		

Ground-water levels, Number of Measurements: 0

**F26
NW
1/2 - 1 Mile
Lower**

FED USGS USGS40001003505

Org. Identifier:	USGS-PA		
Formal name:	USGS Pennsylvania Water Science Center		
Monloc Identifier:	USGS-395800075080801		
Monloc name:	PH 268		
Monloc type:	Well		
Monloc desc:	Not Reported		
Huc code:	02040202	Drainagearea value:	Not Reported
Drainagearea Units:	Not Reported	Contrib drainagearea:	Not Reported
Contrib drainagearea units:	Not Reported	Latitude:	39.9667793
Longitude:	-75.1351764	Sourcemap scale:	24000
Horiz Acc measure:	1	Horiz Acc measure units:	seconds
Horiz Collection method:	Interpolated from map		
Horiz coord refsys:	NAD83	Vert measure val:	14.00
Vert measure units:	feet	Vertacc measure val:	5
Vert accmeasure units:	feet		
Vertcollection method:	Interpolated from topographic map		
Vert coord refsys:	NGVD29	Countrycode:	US
Aquifername:	Piedmont and Blue Ridge crystalline-rock aquifers		
Formation type:	Wissahickon Formation, Oligoclase Mica Schist		
Aquifer type:	Not Reported		
Construction date:	Not Reported	Welldepth:	340
Welldepth units:	ft	Wellholedepth:	Not Reported
Wellholedepth units:	Not Reported		

Ground-water levels, Number of Measurements: 0

**F27
NW
1/2 - 1 Mile
Lower**

FED USGS USGS40001003493

Org. Identifier:	USGS-PA		
Formal name:	USGS Pennsylvania Water Science Center		
Monloc Identifier:	USGS-395759075081001		
Monloc name:	PH 267		
Monloc type:	Well		
Monloc desc:	Not Reported		
Huc code:	02040202	Drainagearea value:	Not Reported
Drainagearea Units:	Not Reported	Contrib drainagearea:	Not Reported
Contrib drainagearea units:	Not Reported	Latitude:	39.9665016
Longitude:	-75.135732	Sourcemap scale:	24000

GEOCHECK® - PHYSICAL SETTING SOURCE MAP FINDINGS

Horiz Acc measure:	1	Horiz Acc measure units:	seconds
Horiz Collection method:	Interpolated from map		
Horiz coord refsys:	NAD83	Vert measure val:	14.00
Vert measure units:	feet	Vertacc measure val:	10
Vert accmeasure units:	feet		
Vertcollection method:	Interpolated from topographic map		
Vert coord refsys:	NGVD29	Countrycode:	US
Aquifername:	Piedmont and Blue Ridge crystalline-rock aquifers		
Formation type:	Wissahickon Formation, Oligoclase Mica Schist		
Aquifer type:	Not Reported		
Construction date:	Not Reported	Welldepth:	340
Welldepth units:	ft	Wellholedepth:	Not Reported
Wellholedepth units:	Not Reported		

Ground-water levels, Number of Measurements: 0

G28
WSW
1/2 - 1 Mile
Higher

FED USGS USGS40001002892

Org. Identifier:	USGS-PA		
Formal name:	USGS Pennsylvania Water Science Center		
Monloc Identifier:	USGS-395702075083001		
Monloc name:	PH 203		
Monloc type:	Well		
Monloc desc:	Not Reported		
Huc code:	02040202	Drainagearea value:	Not Reported
Drainagearea Units:	Not Reported	Contrib drainagearea:	Not Reported
Contrib drainagearea units:	Not Reported	Latitude:	39.9506683
Longitude:	-75.1412878	Sourcemap scale:	24000
Horiz Acc measure:	1	Horiz Acc measure units:	seconds
Horiz Collection method:	Interpolated from map		
Horiz coord refsys:	NAD83	Vert measure val:	10.00
Vert measure units:	feet	Vertacc measure val:	10
Vert accmeasure units:	feet		
Vertcollection method:	Interpolated from topographic map		
Vert coord refsys:	NGVD29	Countrycode:	US
Aquifername:	Northern Atlantic Coastal Plain aquifer system		
Formation type:	Magothy-Raritan-Potomac Aquifer System, Lower Aquifer		
Aquifer type:	Not Reported		
Construction date:	19540201	Welldepth:	67
Welldepth units:	ft	Wellholedepth:	170
Wellholedepth units:	ft		

Ground-water levels, Number of Measurements: 1

Date	Feet below Surface	Feet to Sealevel
-----	-----	-----
1954-10-06	11.23	

29
NNW
1/2 - 1 Mile
Higher

FED USGS USGS40001003567

GEOCHECK® - PHYSICAL SETTING SOURCE MAP FINDINGS

Org. Identifier:	USGS-PA		
Formal name:	USGS Pennsylvania Water Science Center		
Monloc Identifier:	USGS-395806075080001		
Monloc name:	PH 276		
Monloc type:	Well		
Monloc desc:	Not Reported		
Huc code:	02040202	Drainagearea value:	Not Reported
Drainagearea Units:	Not Reported	Contrib drainagearea:	Not Reported
Contrib drainagearea units:	Not Reported	Latitude:	39.968446
Longitude:	-75.132954	Sourcemap scale:	24000
Horiz Acc measure:	1	Horiz Acc measure units:	seconds
Horiz Collection method:	Interpolated from map		
Horiz coord refsys:	NAD83	Vert measure val:	21.00
Vert measure units:	feet	Vertacc measure val:	5
Vert accmeasure units:	feet		
Vertcollection method:	Interpolated from topographic map		
Vert coord refsys:	NGVD29	Countrycode:	US
Aquifername:	Piedmont and Blue Ridge crystalline-rock aquifers		
Formation type:	Wissahickon Formation, Oligoclase Mica Schist		
Aquifer type:	Not Reported		
Construction date:	19380101	Welldepth:	85
Welldepth units:	ft	Wellholedepth:	Not Reported
Wellholedepth units:	Not Reported		

Ground-water levels, Number of Measurements: 1

Date	Feet below Surface	Feet to Sealevel

1938-01-01	28.00	

H30
ENE
1/2 - 1 Mile
Lower

FED USGS USGS40000813047

Org. Identifier:	USGS-NJ		
Formal name:	USGS New Jersey Water Science Center		
Monloc Identifier:	USGS-395737075062601		
Monloc name:	070337-- Petty Island 2		
Monloc type:	Well		
Monloc desc:	Not Reported		
Huc code:	02040202	Drainagearea value:	Not Reported
Drainagearea Units:	Not Reported	Contrib drainagearea:	Not Reported
Contrib drainagearea units:	Not Reported	Latitude:	39.9603905
Longitude:	-75.1068416	Sourcemap scale:	24000
Horiz Acc measure:	1	Horiz Acc measure units:	seconds
Horiz Collection method:	Interpolated from map		
Horiz coord refsys:	NAD83	Vert measure val:	5.00
Vert measure units:	feet	Vertacc measure val:	10
Vert accmeasure units:	feet		
Vertcollection method:	Interpolated from topographic map		
Vert coord refsys:	NGVD29	Countrycode:	US
Aquifername:	Northern Atlantic Coastal Plain aquifer system		
Formation type:	Magothy-Raritan-Potomac Aquifer System, Lower Aquifer		

GEOCHECK® - PHYSICAL SETTING SOURCE MAP FINDINGS

Aquifer type: Not Reported
 Construction date: 19660000 Welldepth: 129
 Welldepth units: ft Wellholeddepth: Not Reported
 Wellholeddepth units: Not Reported

Ground-water levels, Number of Measurements: 0

H31
ENE
1/2 - 1 Mile
Lower

FED USGS USGS40000813048

Org. Identifier: USGS-NJ
 Formal name: USGS New Jersey Water Science Center
 Monloc Identifier: USGS-395737075062602
 Monloc name: 070338-- Petty I East 3
 Monloc type: Well
 Monloc desc: Not Reported
 Huc code: 02040202 Drainagearea value: Not Reported
 Drainagearea Units: Not Reported Contrib drainagearea: Not Reported
 Contrib drainagearea units: Not Reported Latitude: 39.9603905
 Longitude: -75.1068416 Sourcemap scale: 24000
 Horiz Acc measure: 1 Horiz Acc measure units: seconds
 Horiz Collection method: Interpolated from map
 Horiz coord refsys: NAD83 Vert measure val: 5.00
 Vert measure units: feet Vertacc measure val: 10
 Vert accmeasure units: feet
 Vertcollection method: Interpolated from topographic map
 Vert coord refsys: NGVD29 Countrycode: US
 Aquifername: Northern Atlantic Coastal Plain aquifer system
 Formation type: Magothy-Raritan-Potomac Aquifer System, Middle Aquifer
 Aquifer type: Not Reported
 Construction date: 19660000 Welldepth: 55
 Welldepth units: ft Wellholeddepth: Not Reported
 Wellholeddepth units: Not Reported

Ground-water levels, Number of Measurements: 3

Date	Feet below Surface	Feet to Sealevel	Date	Feet below Surface	Feet to Sealevel
1988-12-13	23.55		1984-11-26	21.51	
1983-11-03	24.10				

G32
WSW
1/2 - 1 Mile
Higher

FED USGS USGS40001002893

Org. Identifier: USGS-PA
 Formal name: USGS Pennsylvania Water Science Center
 Monloc Identifier: USGS-395702075083201
 Monloc name: PH 202
 Monloc type: Well
 Monloc desc: Not Reported
 Huc code: 02040202 Drainagearea value: Not Reported
 Drainagearea Units: Not Reported Contrib drainagearea: Not Reported
 Contrib drainagearea units: Not Reported Latitude: 39.9506683
 Longitude: -75.1418434 Sourcemap scale: 24000

GEOCHECK® - PHYSICAL SETTING SOURCE MAP FINDINGS

Horiz Acc measure:	1	Horiz Acc measure units:	seconds
Horiz Collection method:	Interpolated from map		
Horiz coord refsys:	NAD83	Vert measure val:	12
Vert measure units:	feet	Vertacc measure val:	10
Vert accmeasure units:	feet		
Vertcollection method:	Interpolated from topographic map		
Vert coord refsys:	NGVD29	Countrycode:	US
Aquifername:	Northern Atlantic Coastal Plain aquifer system		
Formation type:	Magothy-Raritan-Potomac Aquifer System, Lower Aquifer		
Aquifer type:	Not Reported		
Construction date:	19430101	Welldepth:	62
Welldepth units:	ft	Wellholedepth:	Not Reported
Wellholedepth units:	Not Reported		

Ground-water levels, Number of Measurements: 1

Date	Feet below Surface	Feet to Sealevel

1943-01-01	19	

G33
WSW
1/2 - 1 Mile
Higher

FED USGS USGS40001002880

Org. Identifier:	USGS-PA		
Formal name:	USGS Pennsylvania Water Science Center		
Monloc Identifier:	USGS-395701075083201		
Monloc name:	PH 201		
Monloc type:	Well		
Monloc desc:	Not Reported		
Huc code:	02040202	Drainagearea value:	Not Reported
Drainagearea Units:	Not Reported	Contrib drainagearea:	Not Reported
Contrib drainagearea units:	Not Reported	Latitude:	39.9503906
Longitude:	-75.1418434	Sourcemap scale:	24000
Horiz Acc measure:	1	Horiz Acc measure units:	seconds
Horiz Collection method:	Interpolated from map		
Horiz coord refsys:	NAD83	Vert measure val:	12.00
Vert measure units:	feet	Vertacc measure val:	10
Vert accmeasure units:	feet		
Vertcollection method:	Interpolated from topographic map		
Vert coord refsys:	NGVD29	Countrycode:	US
Aquifername:	Northern Atlantic Coastal Plain aquifer system		
Formation type:	Magothy-Raritan-Potomac Aquifer System, Lower Aquifer		
Aquifer type:	Not Reported		
Construction date:	19390124	Welldepth:	64
Welldepth units:	ft	Wellholedepth:	66
Wellholedepth units:	ft		

Ground-water levels, Number of Measurements: 0

1G
North
1/2 - 1 Mile
Lower

Site ID:	51-46031	AQUIFLOW	61748
Groundwater Flow:	E		
Shallowest Water Table Depth:	7		
Deepest Water Table Depth:	10		
Average Water Table Depth:	Not Reported		
Date:	09/30/1994		

GEOCHECK® - PHYSICAL SETTING SOURCE MAP FINDINGS RADON

AREA RADON INFORMATION

State Database: NJ Radon

Radon Test Results

City	Num Tests	# > 4 pCi/L	% > pCi/L
AUDUBON BORO	220	9	4.000
AUDUBON PARK BORO	2	0	0.000
BARRINGTON BORO	85	13	15.000
BELLMAWR BORO	128	15	12.000
BERLIN BORO	216	11	5.000
BERLIN TWP	55	5	9.000
BROOKLAWN BORO	25	0	0.000
CAMDEN CITY	208	16	8.000
CHERRY HILL TWP	3939	792	20.000
CHESILHURST BORO	13	2	15.000
CLEMENTON BORO	110	7	6.000
COLLINGSWOOD BORO	358	10	3.000
GIBBSBORO BORO	47	2	4.000
GLOUCESTER CITY CITY	279	44	16.000
GLOUCESTER TWP	678	155	23.000
HADDON HEIGHTS BORO	336	49	15.000
HADDON TWP	416	17	4.000
HADDONFIELD BORO	1143	138	12.000
HI-NELLA BORO	12	3	25.000
LAUREL SPRINGS BORO	149	35	23.000
LAWNSIDE BORO	12	2	17.000
LINDENWOLD BORO	123	8	7.000
MAGNOLIA BORO	127	40	31.000
MERCHANTVILLE BORO	121	4	3.000
MOUNT EPHRAIM BORO	68	8	12.000
OAKLYN BORO	129	16	12.000
PENNSAUKEN TWP	353	11	3.000
PINE HILL BORO	85	9	11.000
PINE VALLEY BORO	0	0	0.000
RUNNEMEDE BORO	142	49	35.000
SOMERDALE BORO	260	76	29.000
STRATFORD BORO	125	10	8.000
TAVISTOCK BORO	0	0	0.000
VOORHEES TWP	1512	83	5.000
WATERFORD TWP	361	27	7.000
WINSLOW TWP	410	31	8.000
WOODLYNNE BORO	14	1	7.000

Federal EPA Radon Zone for CAMDEN County: 2

Note: Zone 1 indoor average level > 4 pCi/L.

: Zone 2 indoor average level \geq 2 pCi/L and \leq 4 pCi/L.

: Zone 3 indoor average level < 2 pCi/L.

GEOCHECK® - PHYSICAL SETTING SOURCE MAP FINDINGS RADON

AREA RADON INFORMATION

Federal Area Radon Information for CAMDEN COUNTY, NJ

Number of sites tested: 426

<u>Area</u>	<u>Average Activity</u>	<u>% <4 pCi/L</u>	<u>% 4-20 pCi/L</u>	<u>% >20 pCi/L</u>
Living Area	0.880 pCi/L	95%	5%	0%
Basement	1.790 pCi/L	82%	16%	1%

TOPOGRAPHIC INFORMATION**USGS 7.5' Digital Elevation Model (DEM)**

Source: United States Geologic Survey

EDR acquired the USGS 7.5' Digital Elevation Model in 2002 and updated it in 2006. The 7.5 minute DEM corresponds to the USGS 1:24,000- and 1:25,000-scale topographic quadrangle maps. The DEM provides elevation data with consistent elevation units and projection.

Current USGS 7.5 Minute Topographic Map

Source: U.S. Geological Survey

HYDROLOGIC INFORMATION

Flood Zone Data: This data was obtained from the Federal Emergency Management Agency (FEMA). It depicts 100-year and 500-year flood zones as defined by FEMA. It includes the National Flood Hazard Layer (NFHL) which incorporates Flood Insurance Rate Map (FIRM) data and Q3 data from FEMA in areas not covered by NFHL.

Source: FEMA

Telephone: 877-336-2627

Date of Government Version: 2003, 2015

NWI: National Wetlands Inventory. This data, available in select counties across the country, was obtained by EDR in 2002, 2005 and 2010 from the U.S. Fish and Wildlife Service.

State Wetlands Data: Wetlands Inventory

Source: Department of Environmental Protection

Telephone: 609-984-2243

HYDROGEOLOGIC INFORMATION**AQUIFLOW^R Information System**

Source: EDR proprietary database of groundwater flow information

EDR has developed the AQUIFLOW Information System (AIS) to provide data on the general direction of groundwater flow at specific points. EDR has reviewed reports submitted to regulatory authorities at select sites and has extracted the date of the report, hydrogeologically determined groundwater flow direction and depth to water table information.

GEOLOGIC INFORMATION**Geologic Age and Rock Stratigraphic Unit**

Source: P.G. Schruben, R.E. Arndt and W.J. Bawiec, Geology of the Conterminous U.S. at 1:2,500,000 Scale - A digital representation of the 1974 P.B. King and H.M. Beikman Map, USGS Digital Data Series DDS - 11 (1994).

STATSGO: State Soil Geographic Database

Source: Department of Agriculture, Natural Resources Conservation Service (NRCS)

The U.S. Department of Agriculture's (USDA) Natural Resources Conservation Service (NRCS) leads the national Conservation Soil Survey (NCSS) and is responsible for collecting, storing, maintaining and distributing soil survey information for privately owned lands in the United States. A soil map in a soil survey is a representation of soil patterns in a landscape. Soil maps for STATSGO are compiled by generalizing more detailed (SSURGO) soil survey maps.

SSURGO: Soil Survey Geographic Database

Source: Department of Agriculture, Natural Resources Conservation Service (NRCS)

Telephone: 800-672-5559

SSURGO is the most detailed level of mapping done by the Natural Resources Conservation Service, mapping scales generally range from 1:12,000 to 1:63,360. Field mapping methods using national standards are used to construct the soil maps in the Soil Survey Geographic (SSURGO) database. SSURGO digitizing duplicates the original soil survey maps. This level of mapping is designed for use by landowners, townships and county natural resource planning and management.

LOCAL / REGIONAL WATER AGENCY RECORDS

FEDERAL WATER WELLS

PWS: Public Water Systems

Source: EPA/Office of Drinking Water

Telephone: 202-564-3750

Public Water System data from the Federal Reporting Data System. A PWS is any water system which provides water to at least 25 people for at least 60 days annually. PWSs provide water from wells, rivers and other sources.

PWS ENF: Public Water Systems Violation and Enforcement Data

Source: EPA/Office of Drinking Water

Telephone: 202-564-3750

Violation and Enforcement data for Public Water Systems from the Safe Drinking Water Information System (SDWIS) after August 1995. Prior to August 1995, the data came from the Federal Reporting Data System (FRDS).

USGS Water Wells: USGS National Water Inventory System (NWIS)

This database contains descriptive information on sites where the USGS collects or has collected data on surface water and/or groundwater. The groundwater data includes information on wells, springs, and other sources of groundwater.

STATE RECORDS

New Jersey Public-Community Water-Supply Wells

Source: Department of Environmental Protection, Geological Survey

Telephone: 609-984-6587

New Jersey Monitoring Wells

Source: Department of Environmental Quality

Telephone: 609-984-6587

Ambient Groundwater Quality of the New Jersey Part of the Newark Basin. Natural groundwater quality in the Newark Basin summarize natural groundwater quality in sedimentary bedrock formations of the Newark basin part of the Piedmont physiographic province of New Jersey.

OTHER STATE DATABASE INFORMATION

RADON

State Database: NJ Radon

Source: Department of Environmental Protection

Telephone: 609-984-5425

Radon Test Results

Area Radon Information

Source: USGS

Telephone: 703-356-4020

The National Radon Database has been developed by the U.S. Environmental Protection Agency (USEPA) and is a compilation of the EPA/State Residential Radon Survey and the National Residential Radon Survey. The study covers the years 1986 - 1992. Where necessary data has been supplemented by information collected at private sources such as universities and research institutions.

EPA Radon Zones

Source: EPA

Telephone: 703-356-4020

Sections 307 & 309 of IRAA directed EPA to list and identify areas of U.S. with the potential for elevated indoor radon levels.

OTHER

Airport Landing Facilities: Private and public use landing facilities

Source: Federal Aviation Administration, 800-457-6656

Epicenters: World earthquake epicenters, Richter 5 or greater

Source: Department of Commerce, National Oceanic and Atmospheric Administration

Earthquake Fault Lines: The fault lines displayed on EDR's Topographic map are digitized quaternary faultlines, prepared in 1975 by the United State Geological Survey

STREET AND ADDRESS INFORMATION

© 2015 TomTom North America, Inc. All rights reserved. This material is proprietary and the subject of copyright protection and other intellectual property rights owned by or licensed to Tele Atlas North America, Inc. The use of this material is subject to the terms of a license agreement. You will be held liable for any unauthorized copying or disclosure of this material.

EDR Sanborn Maps

Erie Street/Point Street

Erie Street/Point Street

Camden, NJ 08102

Inquiry Number: 5067542.24

October 04, 2017

Certified Sanborn® Map Report



6 Armstrong Road, 4th floor
Shelton, CT 06484
Toll Free: 800.352.0050
www.edrnet.com

Certified Sanborn® Map Report

10/04/17

Site Name:

Erie Street/Point Street
 Erie Street/Point Street
 Camden, NJ 08102
 EDR Inquiry # 5067542.24

Client Name:

J M Sorge, Inc.
 57 4th Street
 Somerville, NJ 08876
 Contact: Diana Lennon



The Sanborn Library has been searched by EDR and maps covering the target property location as provided by J M Sorge, Inc. were identified for the years listed below. The Sanborn Library is the largest, most complete collection of fire insurance maps. The collection includes maps from Sanborn, Bromley, Perris & Browne, Hopkins, Barlow, and others. Only Environmental Data Resources Inc. (EDR) is authorized to grant rights for commercial reproduction of maps by the Sanborn Library LLC, the copyright holder for the collection. Results can be authenticated by visiting www.edrnet.com/sanborn.

The Sanborn Library is continually enhanced with newly identified map archives. This report accesses all maps in the collection as of the day this report was generated.

Certified Sanborn Results:**Certification #** 251B-477E-A031**PO #** NA**Project** 2017.203**Maps Provided:**

1994
 1982
 1977
 1950
 1926
 1906
 1891
 1885



Sanborn® Library search results

Certification #: 251B-477E-A031

The Sanborn Library includes more than 1.2 million fire insurance maps from Sanborn, Bromley, Perris & Browne, Hopkins, Barlow and others which track historical property usage in approximately 12,000 American cities and towns. Collections searched:

- Library of Congress
- University Publications of America
- EDR Private Collection

*The Sanborn Library LLC Since 1866™***Limited Permission To Make Copies**

J M Sorge, Inc. (the client) is permitted to make up to FIVE photocopies of this Sanborn Map transmittal and each fire insurance map accompanying this report solely for the limited use of its customer. No one other than the client is authorized to make copies. Upon request made directly to an EDR Account Executive, the client may be permitted to make a limited number of additional photocopies. This permission is conditioned upon compliance by the client, its customer and their agents with EDR's copyright policy; a copy of which is available upon request.

Disclaimer - Copyright and Trademark Notice

This Report contains certain information obtained from a variety of public and other sources reasonably available to Environmental Data Resources, Inc. It cannot be concluded from this Report that coverage information for the target and surrounding properties does not exist from other sources. NO WARRANTY EXPRESSED OR IMPLIED, IS MADE WHATSOEVER IN CONNECTION WITH THIS REPORT. ENVIRONMENTAL DATA RESOURCES, INC. SPECIFICALLY DISCLAIMS THE MAKING OF ANY SUCH WARRANTIES, INCLUDING WITHOUT LIMITATION, MERCHANTABILITY OR FITNESS FOR A PARTICULAR USE OR PURPOSE. ALL RISK IS ASSUMED BY THE USER. IN NO EVENT SHALL ENVIRONMENTAL DATA RESOURCES, INC. BE LIABLE TO ANYONE, WHETHER ARISING OUT OF ERRORS OR OMISSIONS, NEGLIGENCE, ACCIDENT OR ANY OTHER CAUSE, FOR ANY LOSS OF DAMAGE, INCLUDING, WITHOUT LIMITATION, SPECIAL, INCIDENTAL, CONSEQUENTIAL, OR EXEMPLARY DAMAGES. ANY LIABILITY ON THE PART OF ENVIRONMENTAL DATA RESOURCES, INC. IS STRICTLY LIMITED TO A REFUND OF THE AMOUNT PAID FOR THIS REPORT. Purchaser accepts this Report "AS IS". Any analyses, estimates, ratings, environmental risk levels or risk codes provided in this Report are provided for illustrative purposes only, and are not intended to provide, nor should they be interpreted as providing any facts regarding, or prediction or forecast of, any environmental risk for any property. Only a Phase I Environmental Site Assessment performed by an environmental professional can provide information regarding the environmental risk for any property. Additionally, the information provided in this Report is not to be construed as legal advice. Copyright 2017 by Environmental Data Resources, Inc. All rights reserved. Reproduction in any media or format, in whole or in part, of any report or map of Environmental Data Resources, Inc., or its affiliates, is prohibited without prior written permission.

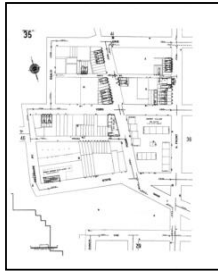
EDR and its logos (including Sanborn and Sanborn Map) are trademarks of Environmental Data Resources, Inc. or its affiliates. All other trademarks used herein are the property of their respective owners.

Sanborn Sheet Key

This Certified Sanborn Map Report is based upon the following Sanborn Fire Insurance map sheets.



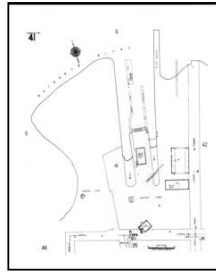
1994 Source Sheets



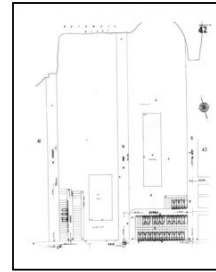
Volume 1, Sheet 35
1994



Volume 1, Sheet 36
1994

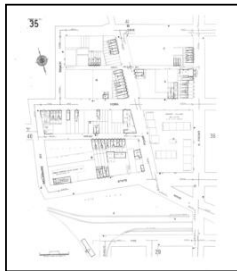


Volume 1, Sheet 41
1994



Volume 1, Sheet 42
1994

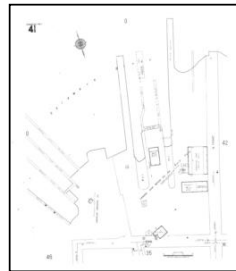
1982 Source Sheets



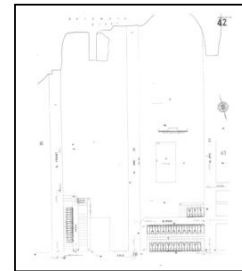
Volume 1, Sheet 35
1982



Volume 1, Sheet 36
1982



Volume 1, Sheet 41
1982



Volume 1, Sheet 42
1982

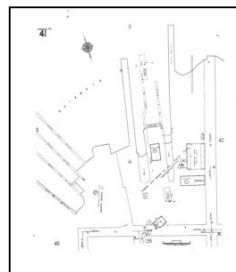
1977 Source Sheets



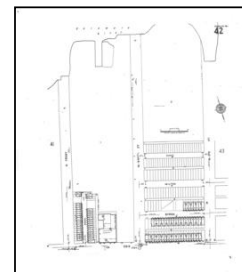
Volume 1, Sheet 35
1977



Volume 1, Sheet 36
1977

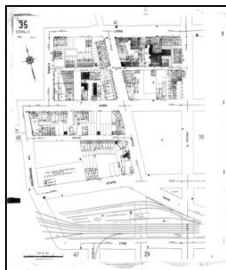


Volume 1, Sheet 41
1977



Volume 1, Sheet 42
1977

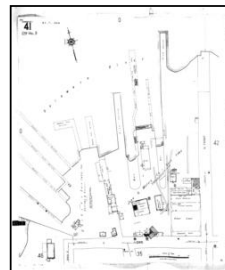
1950 Source Sheets



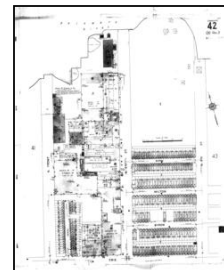
Volume 1, Sheet 35
1950



Volume 1, Sheet 36
1950



Volume 1, Sheet 41
1950



Volume 1, Sheet 42
1950

Sanborn Sheet Key

This Certified Sanborn Map Report is based upon the following Sanborn Fire Insurance map sheets.



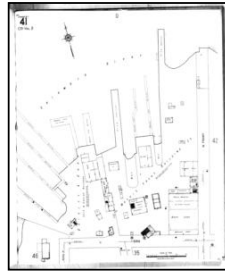
1926 Source Sheets




Volume 1, Sheet 35
1926



Volume 1, Sheet 36
1926



Volume 1, Sheet 41
1926



Volume 1, Sheet 42
1926

1906 Source Sheets



Volume 1, Sheet 24
1906



Volume 1, Sheet 25
1906




Volume 1, Sheet 29
1906



Volume 1, Sheet 30
1906

1891 Source Sheets



Volume 1, Sheet 1
1891

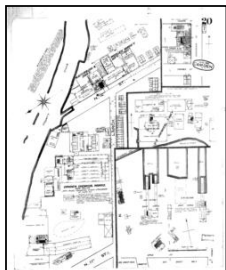


Volume 1, Sheet 2
1891



Volume 1, Sheet 3
1891

1885 Source Sheets



Volume 1, Sheet 20
1885



Volume 1, Sheet 2
1885



Volume 1, Sheet 3
1885



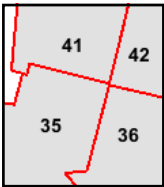
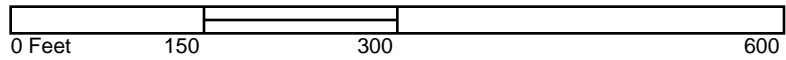
The certified Sanborn Library search results in this report can be authorized by visiting www.edrnet.com/sanborn and entering the certification number. Only Environmental Data Resources Inc. (EDR) is authorized to grant rights for commercial reproduction of maps by The Sanborn Library LLC, the copyright holder for the collection.

Certification #251B-477E-A031

Site Name: Erie Street/Point Street
 Address: Erie Street/Point Street
 City, ST, ZIP: Camden, NJ 08102
 Client: J M Sorge, Inc.
 EDR Inquiry: 5067542.24
 Order Date: 10/04/2017
 Certification #: 251B-477E-A031
 Copyright: 1994

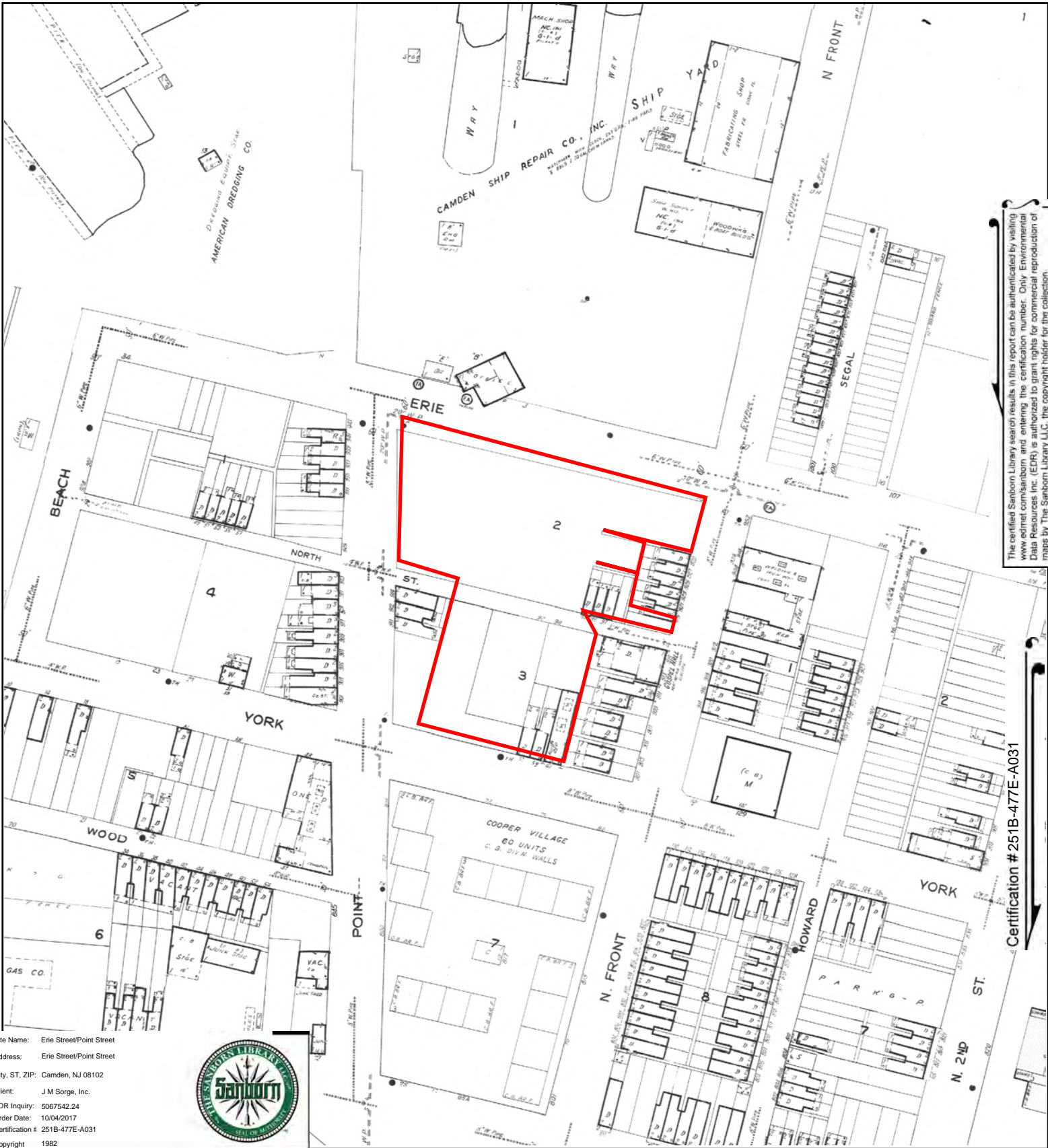


This Certified Sanborn Map combines the following sheets.
 Outlined areas indicate map sheets within the collection.



Volume 1, Sheet 42
 Volume 1, Sheet 41
 Volume 1, Sheet 36
 Volume 1, Sheet 35





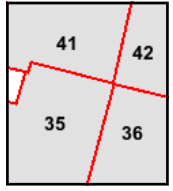
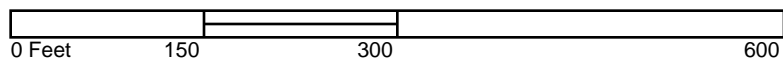
The certified Sanborn Library search results in this report can be authenticated by visiting www.edrnet.com/sanborn and entering the certification number. Only Environmental Data Resources Inc. (EDR) is authorized to grant rights for commercial reproduction of maps by The Sanborn Library LLC, the copyright holder for the collection.

Certification #251B-477E-A031

Site Name: Erie Street/Point Street
 Address: Erie Street/Point Street
 City, ST, ZIP: Camden, NJ 08102
 Client: J M Sorge, Inc.
 EDR Inquiry: 5067542.24
 Order Date: 10/04/2017
 Certification # 251B-477E-A031
 Copyright 1982

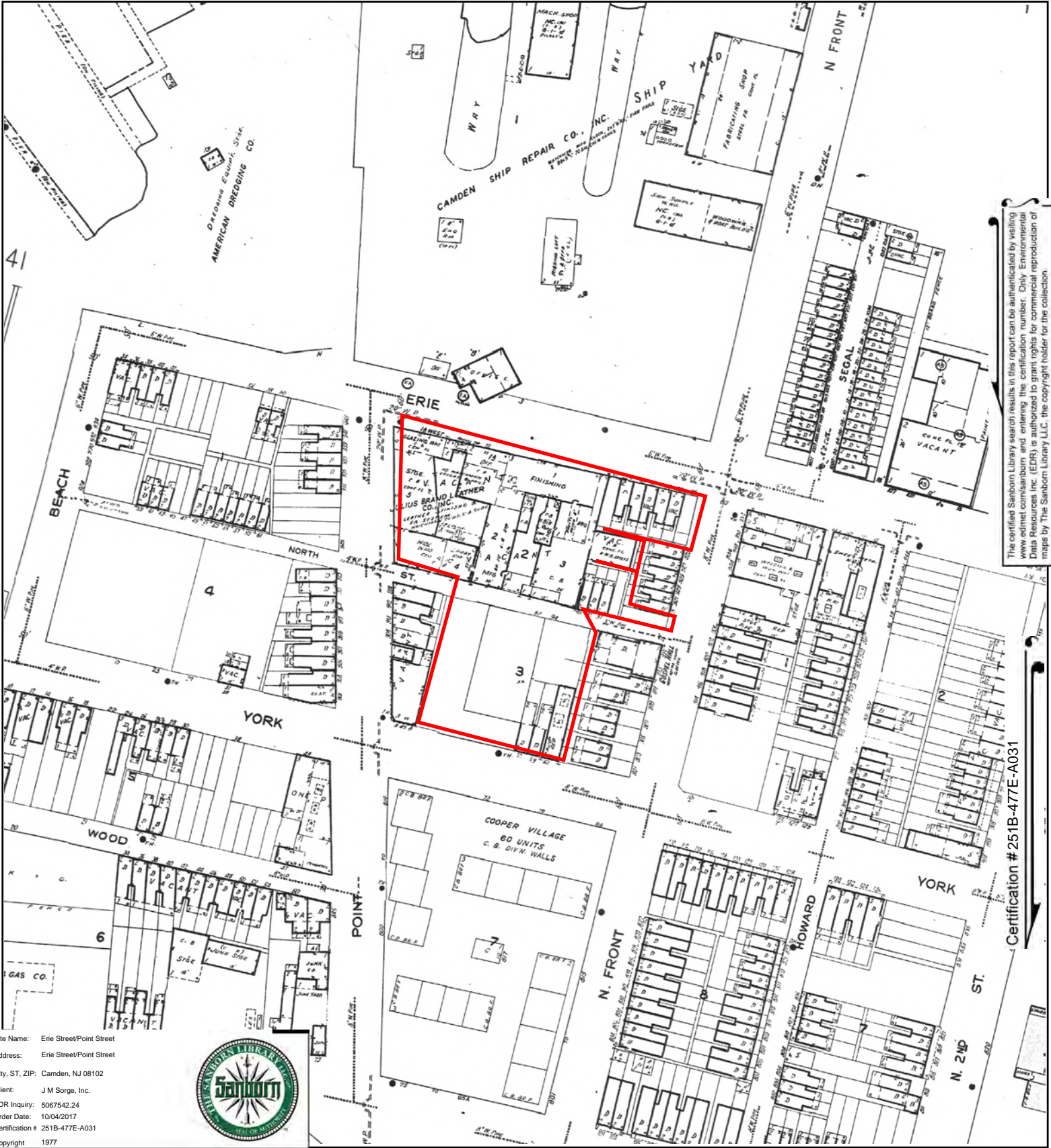


This Certified Sanborn Map combines the following sheets. Outlined areas indicate map sheets within the collection.



- Volume 1, Sheet 42
- Volume 1, Sheet 41
- Volume 1, Sheet 36
- Volume 1, Sheet 35





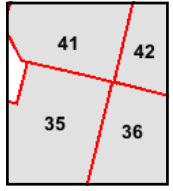
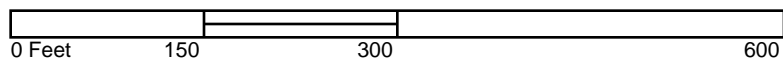
The certified Sanborn Library search results in this report can be authorized by visiting www.edr.com/sanborn and entering the certification number. Only Environmental Data Resources Inc. (EDR) is authorized to grant rights for commercial reproduction of maps by The Sanborn Library LLC, the copyright holder for the collection.

Certification # 251B-477E-A031

Site Name: Erie Street/Point Street
 Address: Erie Street/Point Street
 City, ST, ZIP: Camden, NJ 08102
 Client: J M Sarge, Inc.
 EDR Inquiry: 5067542.24
 Order Date: 10/04/2017
 Certification # 251B-477E-A031
 Copyright 1977

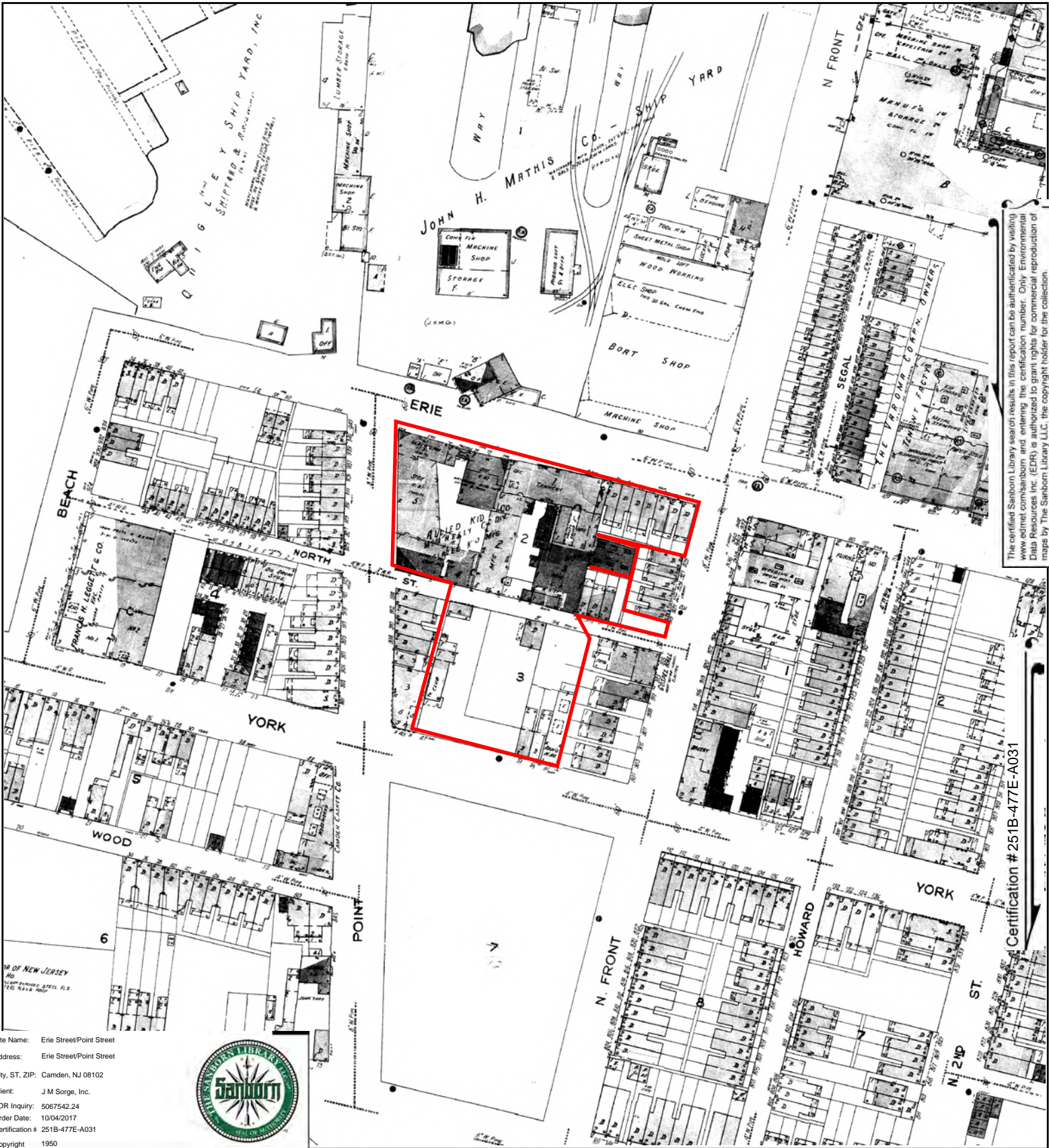


This Certified Sanborn Map combines the following sheets.
 Outlined areas indicate map sheets within the collection.



- Volume 1, Sheet 42
- Volume 1, Sheet 41
- Volume 1, Sheet 36
- Volume 1, Sheet 35





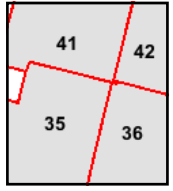
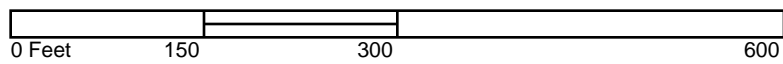
The certified Sanborn Library search results in this report can be authenticated by visiting www.edr.com/sanborn and entering the certification number. Only Environmental Data Resources Inc. (EDR) is authorized to grant rights for commercial reproduction of maps by The Sanborn Library LLC, the copyright holder for the collection.

Certification # 251B-477E-A031

Site Name: Erie Street/Point Street
 Address: Erie Street/Point Street
 City, ST, ZIP: Camden, NJ 08102
 Client: J M Sorge, Inc.
 EDR Inquiry: 5067542.24
 Order Date: 10/04/2017
 Certification #: 251B-477E-A031
 Copyright: 1950

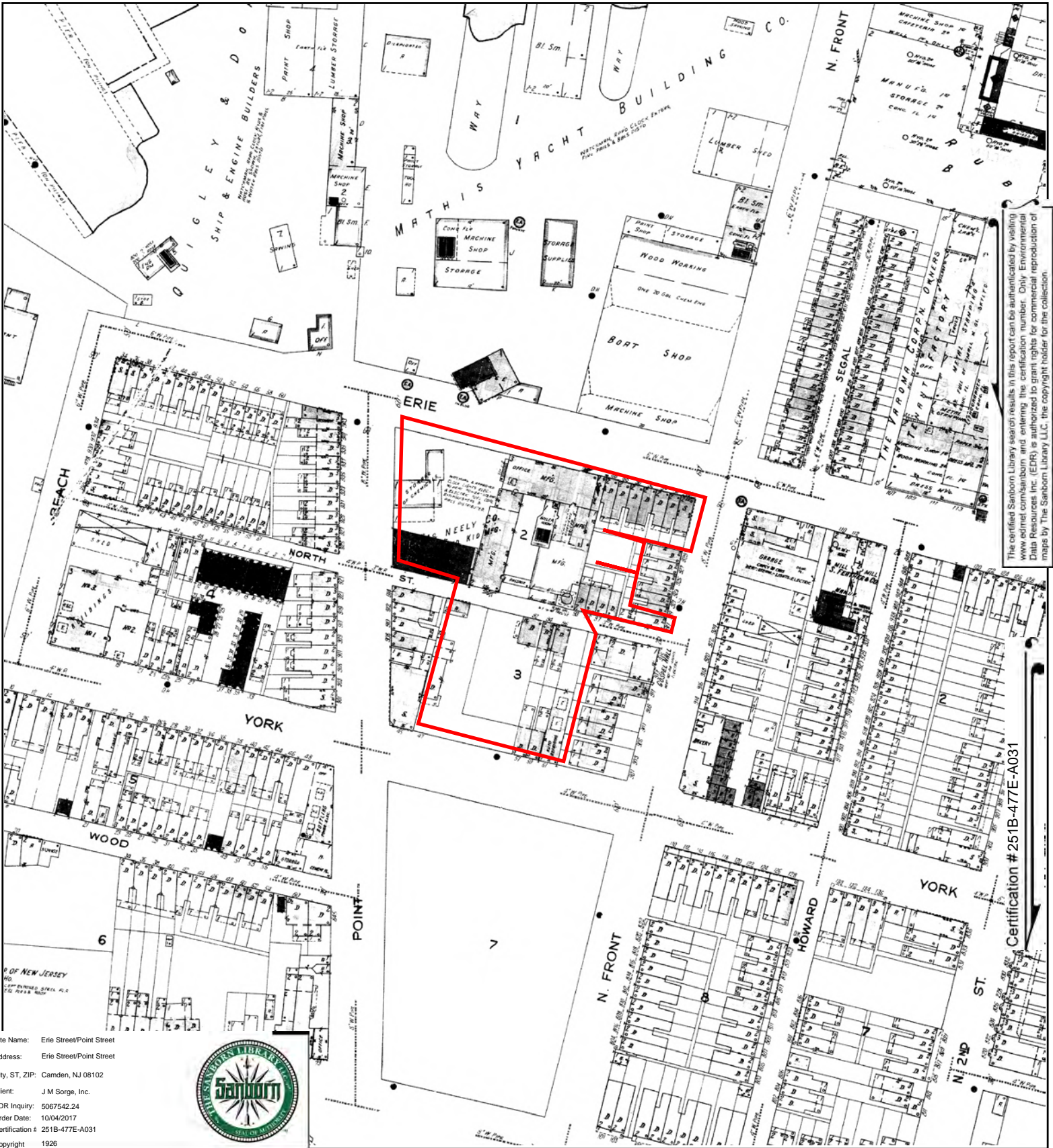


This Certified Sanborn Map combines the following sheets. Outlined areas indicate map sheets within the collection.



- Volume 1, Sheet 42
- Volume 1, Sheet 41
- Volume 1, Sheet 36
- Volume 1, Sheet 35





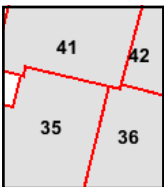
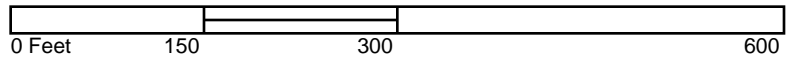
The certified Sanborn Library search results in this report can be authorized by visiting www.edr.com/sanborn and entering the certification number. Only Environmental Data Resources Inc. (EDR) is authorized to grant rights for commercial reproduction of maps by The Sanborn Library LLC, the copyright holder for the collection.

Certification # 251B-477E-A031

Site Name: Erie Street/Point Street
 Address: Erie Street/Point Street
 City, ST, ZIP: Camden, NJ 08102
 Client: J M Sorge, Inc.
 EDR Inquiry: 5067542.24
 Order Date: 10/04/2017
 Certification # 251B-477E-A031
 Copyright 1926

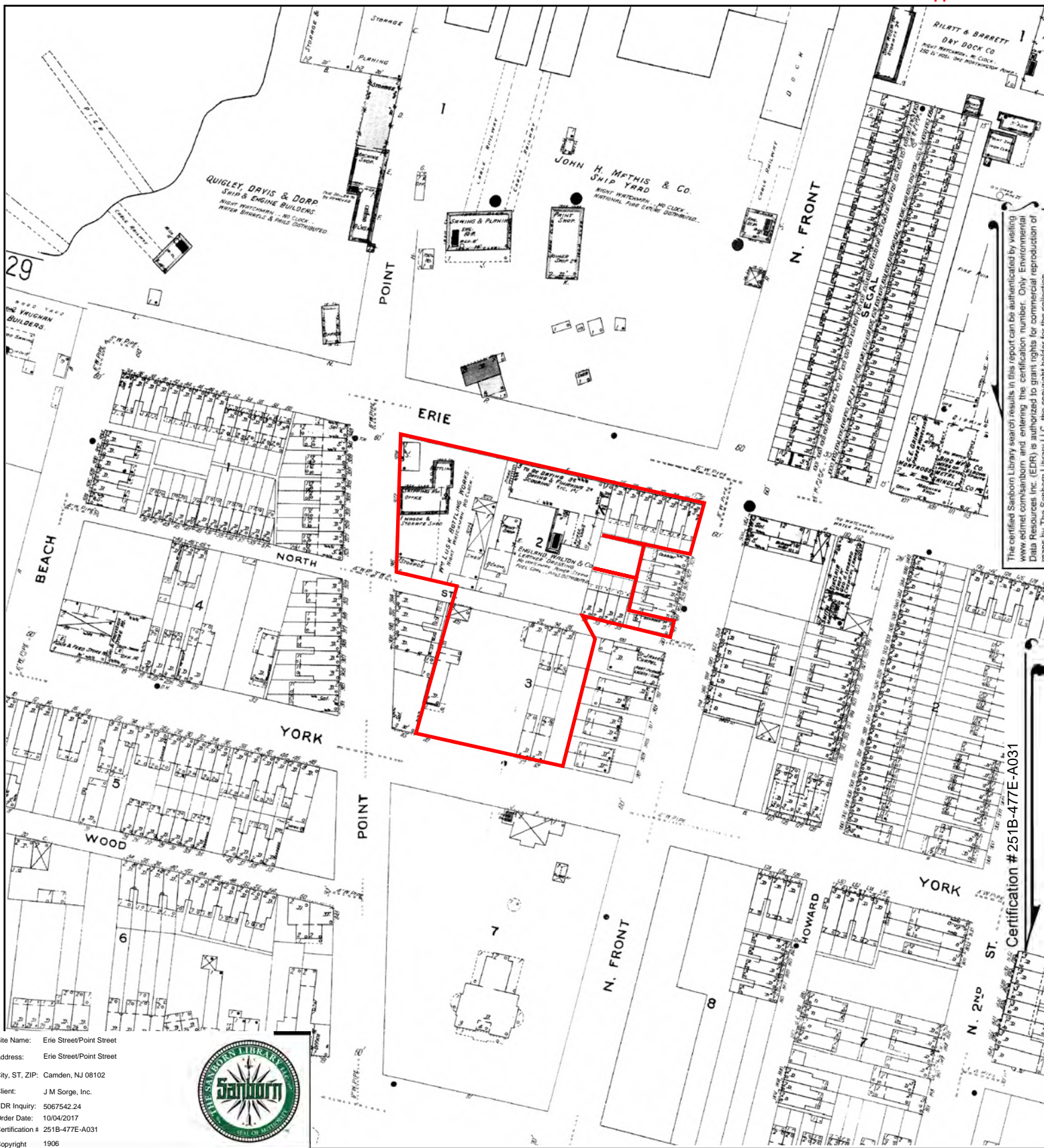


This Certified Sanborn Map combines the following sheets.
 Outlined areas indicate map sheets within the collection.



Volume 1, Sheet 42
 Volume 1, Sheet 41
 Volume 1, Sheet 36
 Volume 1, Sheet 35





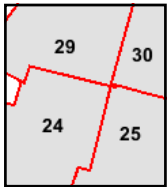
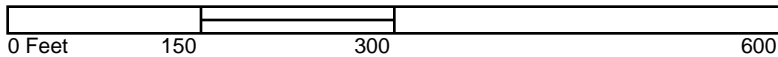
Site Name: Erie Street/Point Street
 Address: Erie Street/Point Street
 City, ST, ZIP: Camden, NJ 08102
 Client: J M Sorge, Inc.
 EDR Inquiry: 5067542.24
 Order Date: 10/04/2017
 Certification # 251B-477E-A031
 Copyright 1906



The certified Sanborn Library search results in this report can be authenticated by visiting www.edr.com/sanborn and entering the certification number. Only Environmental Data Resources Inc. (EDR) is authorized to grant rights for commercial reproduction of maps by The Sanborn Library LLC, the copyright holder for the collection.

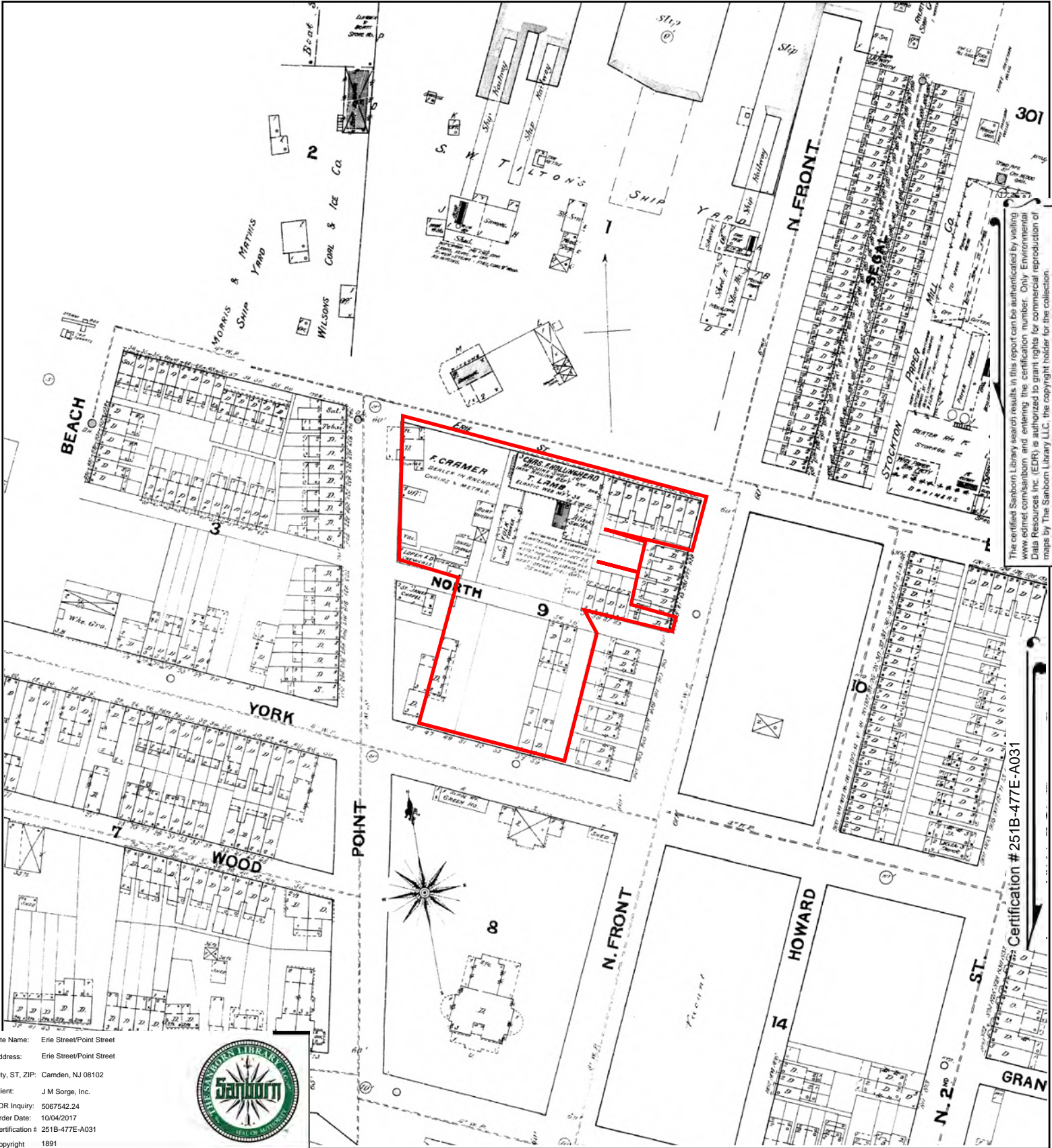
Certification #251B-477E-A031

This Certified Sanborn Map combines the following sheets.
 Outlined areas indicate map sheets within the collection.



- Volume 1, Sheet 30
- Volume 1, Sheet 29
- Volume 1, Sheet 25
- Volume 1, Sheet 24



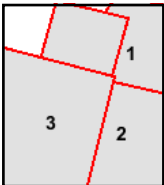
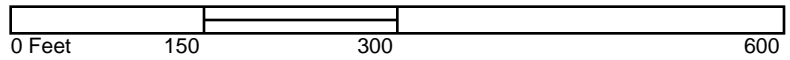


The certified Sanborn Library search results in this report can be authorized by visiting www.edr.com/sanborn and entering the certification number. Only Environmental Data Resources Inc. (EDR) is authorized to grant rights for commercial reproduction of maps by The Sanborn Library LLC, the copyright holder for the collection.

Site Name: Erie Street/Point Street
 Address: Erie Street/Point Street
 City, ST, ZIP: Camden, NJ 08102
 Client: J M Sorge, Inc.
 EDR Inquiry: 5067542.24
 Order Date: 10/04/2017
 Certification #: 251B-477E-A031
 Copyright: 1891

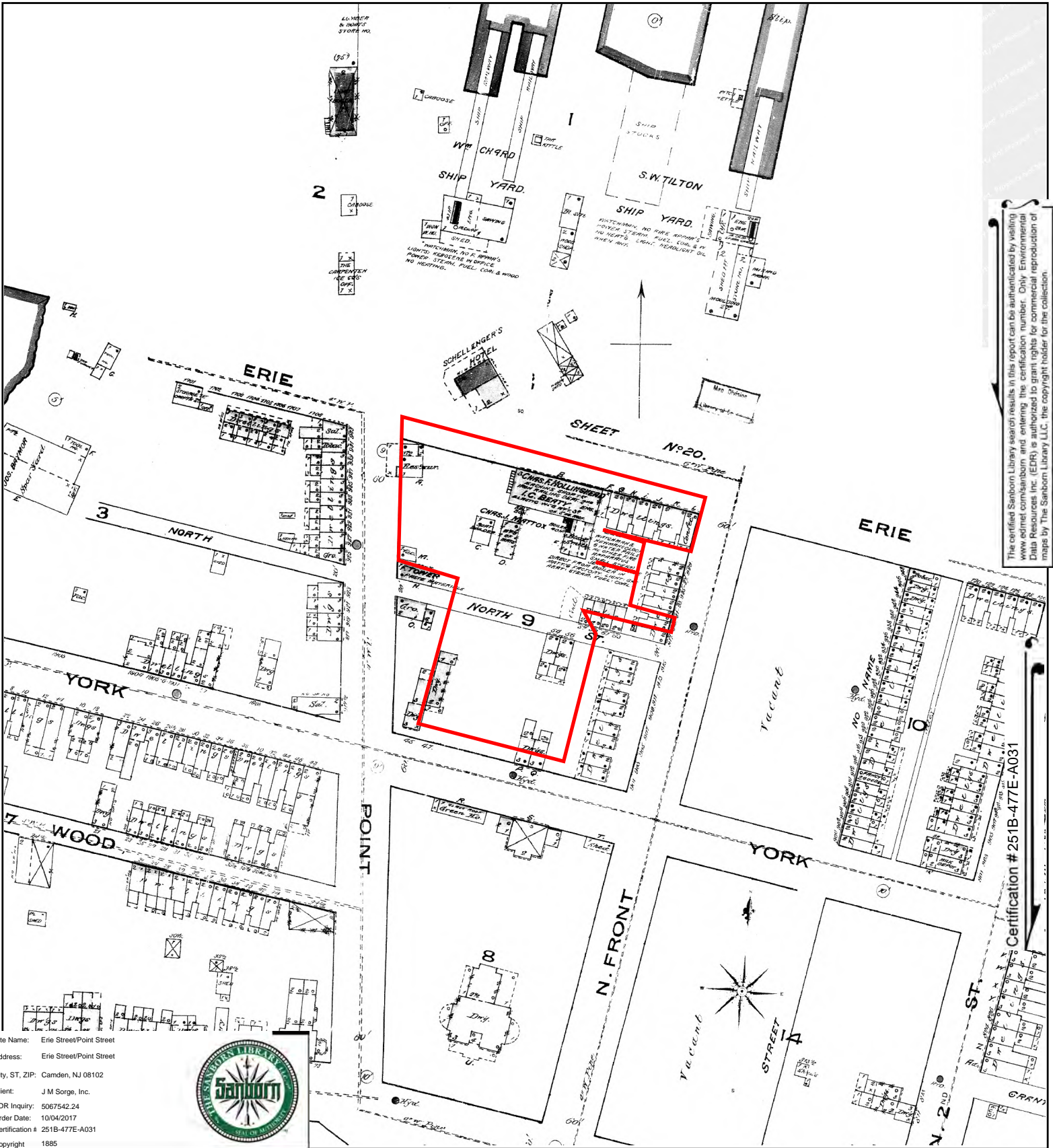


This Certified Sanborn Map combines the following sheets.
 Outlined areas indicate map sheets within the collection.



Volume 1, Sheet 3
 Volume 1, Sheet 2
 Volume 1, Sheet 1





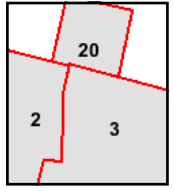
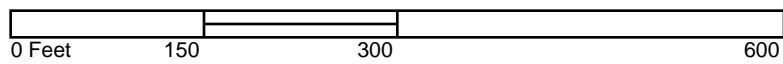
The certified Sanborn Library search results in this report can be authorized by visiting www.edr.com/sanborn and entering the certification number. Only Environmental Data Resources Inc. (EDR) is authorized to grant rights for commercial reproduction of maps by The Sanborn Library LLC, the copyright holder for the collection.

Certification # 251B-477E-A031

Site Name: Erie Street/Point Street
 Address: Erie Street/Point Street
 City, ST, ZIP: Camden, NJ 08102
 Client: J M Sorge, Inc.
 EDR Inquiry: 5067542.24
 Order Date: 10/04/2017
 Certification # 251B-477E-A031
 Copyright 1885



This Certified Sanborn Map combines the following sheets. Outlined areas indicate map sheets within the collection.



Volume 1, Sheet 3
 Volume 1, Sheet 2
 Volume 1, Sheet 20



NJDEP GeoWeb Maps

DOMINIC ANDUJAR PARK

Erie and Point Streets



LEGEND

- Applications/NJGW_Base_Layers
- Roads NJ (Centerlines) (1:4999 to 1:999 scale)
 - Parcels Data (Block and Lot)
 - Counties
 - MidAtlantic States Boundary

- Applications/NJGW_Sites_and_Facilities
- Chromate Sites
 - Dry Cleaners
 - Gas Stations
 - Known Contaminated Sites List
 - NJEMS Sites
- Underground Storage Tanks Facilities
- Inspection Conducted
- DOC_STATUS
- Duplicate
 - Effective
 - Expired
 - Pending
 - Terminated
- Deed Notice Areas
- Groundwater Contamination Areas (CEA)
- Historic Fill
- Historic Fill
- FILL
- Quadrangles Not Mapped
 - No Fill

OVERVIEW MAP



PS-1 3/13/2018
 SVOCs:
 Benzo(a)pyrene: 0.5
 METALS
 Arsenic: 22.7
 Lead: 542
 PCBs
 Total PCBs: 0.63

PS-3 3/13/2018
 All Results below RDCSRS

PS-2 3/13/2018
 SVOCs:
 Benzo(a)pyrene: 1.3

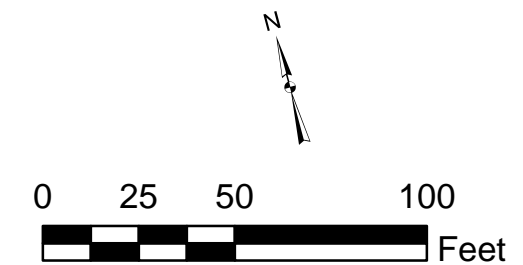
PS-4 3/13/2018
 SVOCs:
 Benzo(a)anthracene: 21
 Benzo(a)pyrene: 17
 Benzo(b)fluoranthene: 24
 Di benzo(a, h)anthracene: 1.7
 Indeno(1, 2, 3-cd)pyrene: 6.7

Legend

- Project Area-Active Park Use
- Active Park Area- Impervious Surface
- Soil Sample Location

	NJDEP Residential Direct Contact SRS	NJDEP Non-Residential Direct Contact SRS
SVOCs		
Benzo(a)anthracene	5	17
Benzo(a)pyrene	0.5	2
Benzo(b)fluoranthene	5	17
Dibenzo(a,h)anthracene	0.5	2
Indeno(1,2,3-cd)pyrene	5	17
Metals		
Arsenic	19	19
Lead	400	800
PCBs		
Total PCBs	0.2	1

NOTES:
 1. This map was developed using New Jersey Department of Environmental Protection Geographic Information System digital data, but this secondary product has not been verified by the NJDEP and is not State-authorized.
 2. Property Boundaries are approximate. The borders are based on tax maps provided by NJGIN.
 3. All analytical results in ppm.



SITE MAP WITH SOIL ANALYTICAL RESULTS
 DOMINIC ANDIJAR PARK
 POINT STREET
 CAMDEN, NJ
 PREPARED FOR
 TRUST FOR PUBLIC LAND
 Date: 3/20/2018 JMS # 2017.203.003
JM SORGE, INC. FIGURE 2

Appendix C:

Historical Aerial Photographs



Domenick Andujar Park

Erie Street and Point Street

Camden, NJ 08102

Inquiry Number: 5315932.1

May 30, 2018

The EDR Aerial Photo Decade Package



6 Armstrong Road, 4th floor
Shelton, CT 06484
Toll Free: 800.352.0050
www.edrnet.com

Site Name:

Domenick Andujar Park
 Erie Street and Point Street
 Camden, NJ 08102
 EDR Inquiry # 5315932.1

Client Name:

TTI Environmental, Inc.
 1253 North Church St.
 MOORESTOWN, NJ 08057
 Contact: David Dipascale



Environmental Data Resources, Inc. (EDR) Aerial Photo Decade Package is a screening tool designed to assist environmental professionals in evaluating potential liability on a target property resulting from past activities. EDR's professional researchers provide digitally reproduced historical aerial photographs, and when available, provide one photo per decade.

Search Results:

<u>Year</u>	<u>Scale</u>	<u>Details</u>	<u>Source</u>
2015	1"=500'	Flight Year: 2015	USDA/NAIP
2010	1"=500'	Flight Year: 2010	USDA/NAIP
2006	1"=500'	Flight Year: 2006	USDA/NAIP
1999	1"=500'	Acquisition Date: April 24, 1999	USGS/DOQQ
1988	1"=500'	Flight Date: May 27, 1988	USGS
1981	1"=500'	Flight Date: April 21, 1981	USGS
1974	1"=500'	Flight Date: March 14, 1974	EDR Proprietary Aerial Viewpoint
1971	1"=500'	Flight Date: May 18, 1971	USDA
1965	1"=500'	Flight Date: April 04, 1965	USGS
1962	1"=500'	Flight Date: March 01, 1962	EDR Proprietary Aerial Viewpoint
1959	1"=500'	Flight Date: October 19, 1959	USGS
1950	1"=500'	Flight Date: March 17, 1950	USGS
1944	1"=500'	Flight Date: December 17, 1944	EDR Proprietary Aerial Viewpoint
1940	1"=500'	Flight Date: February 02, 1940	EDR Proprietary Aerial Viewpoint
1931	1"=500'	Flight Date: January 01, 1931	EDR/EdrAerials

When delivered electronically by EDR, the aerial photo images included with this report are for ONE TIME USE ONLY. Further reproduction of these aerial photo images is prohibited without permission from EDR. For more information contact your EDR Account Executive.

Disclaimer - Copyright and Trademark Notice

This Report contains certain information obtained from a variety of public and other sources reasonably available to Environmental Data Resources, Inc. It cannot be concluded from this Report that coverage information for the target and surrounding properties does not exist from other sources. NO WARRANTY EXPRESSED OR IMPLIED, IS MADE WHATSOEVER IN CONNECTION WITH THIS REPORT. ENVIRONMENTAL DATA RESOURCES, INC. SPECIFICALLY DISCLAIMS THE MAKING OF ANY SUCH WARRANTIES, INCLUDING WITHOUT LIMITATION, MERCHANTABILITY OR FITNESS FOR A PARTICULAR USE OR PURPOSE. ALL RISK IS ASSUMED BY THE USER. IN NO EVENT SHALL ENVIRONMENTAL DATA RESOURCES, INC. BE LIABLE TO ANYONE, WHETHER ARISING OUT OF ERRORS OR OMISSIONS, NEGLIGENCE, ACCIDENT OR ANY OTHER CAUSE, FOR ANY LOSS OF DAMAGE, INCLUDING, WITHOUT LIMITATION, SPECIAL, INCIDENTAL, CONSEQUENTIAL, OR EXEMPLARY DAMAGES. ANY LIABILITY ON THE PART OF ENVIRONMENTAL DATA RESOURCES, INC. IS STRICTLY LIMITED TO A REFUND OF THE AMOUNT PAID FOR THIS REPORT. Purchaser accepts this Report "AS IS". Any analyses, estimates, ratings, environmental risk levels or risk codes provided in this Report are provided for illustrative purposes only, and are not intended to provide, nor should they be interpreted as providing any facts regarding, or prediction or forecast of, any environmental risk for any property. Only a Phase I Environmental Site Assessment performed by an environmental professional can provide information regarding the environmental risk for any property. Additionally, the information provided in this Report is not to be construed as legal advice.

Copyright 2018 by Environmental Data Resources, Inc. All rights reserved. Reproduction in any media or format, in whole or in part, of any report or map of Environmental Data Resources, Inc., or its affiliates, is prohibited without prior written permission.

EDR and its logos (including Sanborn and Sanborn Map) are trademarks of Environmental Data Resources, Inc. or its affiliates. All other trademarks used herein are the property of their respective owners.



Subject Site

INQUIRY #: 5315932.1

YEAR: 2015

— = 500'





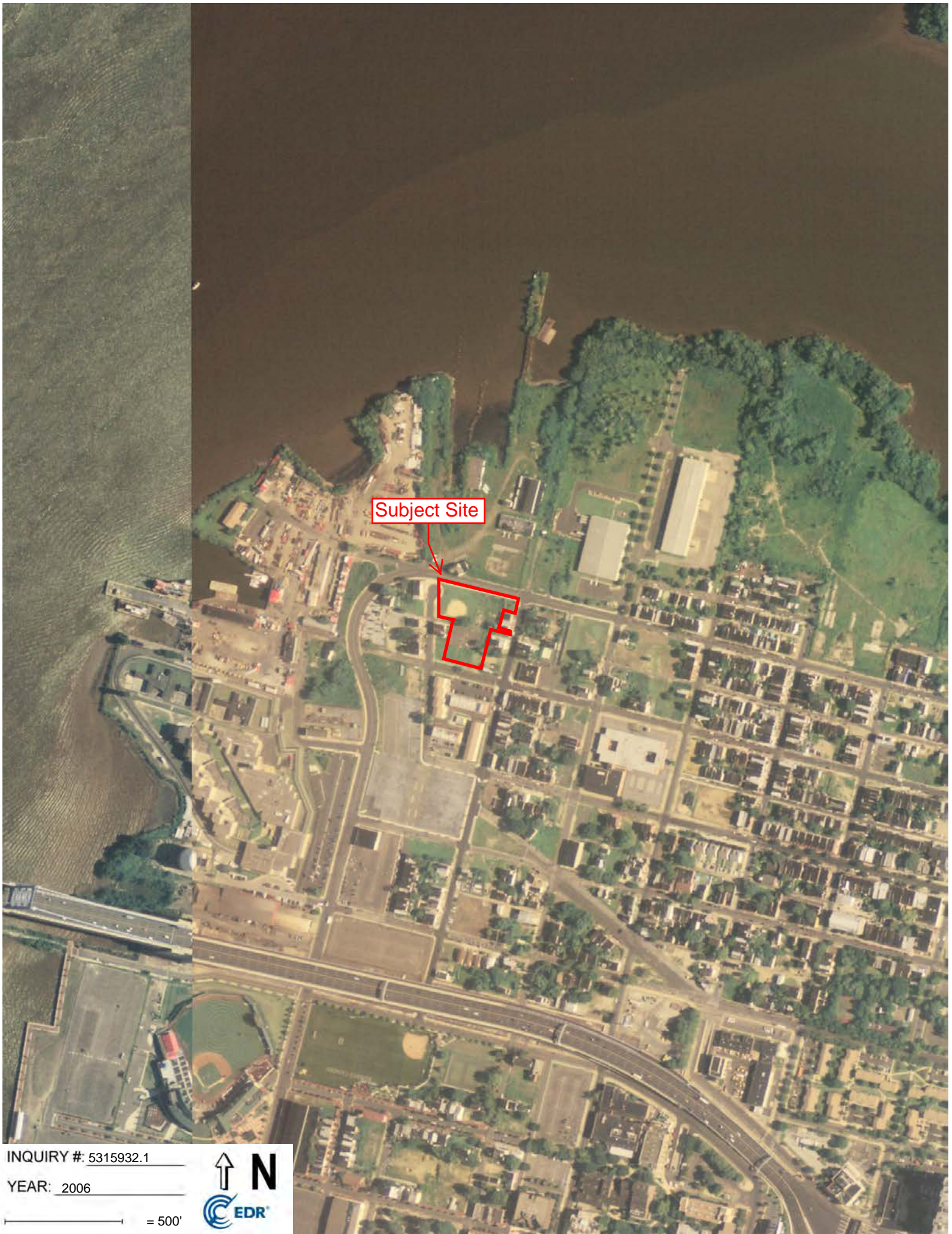
Subject Site

INQUIRY #: 5315932.1

YEAR: 2010

— = 500'





Subject Site

INQUIRY #: 5315932.1

YEAR: 2006

— = 500'





Subject Site

INQUIRY #: 5315932.1

YEAR: 1999

— = 500'





Subject Site

INQUIRY #: 5315932.1

YEAR: 1988

— = 500'





Subject Site

INQUIRY #: 5315932.1

YEAR: 1981

— = 500'





Subject Site

INQUIRY #: 5315932.1

YEAR: 1974

— = 500'





Subject Site

INQUIRY # 5315932.1

YEAR: 1971

— = 500'





Subject Site

INQUIRY #: 5315932.1

YEAR: 1965

— = 500'





Subject Site

INQUIRY #: 5315932.1

YEAR: 1962

— = 500'





Subject Site

INQUIRY #: 5315932.1

YEAR: 1959

— = 500'





Subject Site

INQUIRY #: 5315932.1

YEAR: 1950

— = 500'





Subject Site

INQUIRY #: 5315932.1

YEAR: 1944

— = 500'






Subject Site

INQUIRY #: 5315932.1

YEAR: 1940

— = 500'





Subject Site

INQUIRY #: 5315932.1

YEAR: 1931

— = 500'





MCNEELY & COMPANY

MANUFACTURERS OF
GLAZED KID
BLACK AND COLORS

72 Erie Street

Camden, N. J.

Appendix D:
EDR Radius Map Report

Erie Street/Point Street

Erie Street/Point Street

Camden, NJ 08102

Inquiry Number: 5067542.21s

October 04, 2017

The EDR Radius Map™ Report with GeoCheck®



6 Armstrong Road, 4th floor
Shelton, CT 06484
Toll Free: 800.352.0050
www.edrnet.com

TABLE OF CONTENTS

SECTION	PAGE
Executive Summary	ES1
Overview Map	2
Detail Map	3
Map Findings Summary	4
Map Findings	8
Orphan Summary	272
Government Records Searched/Data Currency Tracking	GR-1
<u>GEOCHECK ADDENDUM</u>	
Physical Setting Source Addendum	A-1
Physical Setting Source Summary	A-2
Physical Setting SSURGO Soil Map	A-6
Physical Setting Source Map	A-9
Physical Setting Source Map Findings	A-11
Physical Setting Source Records Searched	PSGR-1

Thank you for your business.
 Please contact EDR at 1-800-352-0050
 with any questions or comments.

Disclaimer - Copyright and Trademark Notice

This Report contains certain information obtained from a variety of public and other sources reasonably available to Environmental Data Resources, Inc. It cannot be concluded from this Report that coverage information for the target and surrounding properties does not exist from other sources. **NO WARRANTY EXPRESSED OR IMPLIED, IS MADE WHATSOEVER IN CONNECTION WITH THIS REPORT. ENVIRONMENTAL DATA RESOURCES, INC. SPECIFICALLY DISCLAIMS THE MAKING OF ANY SUCH WARRANTIES, INCLUDING WITHOUT LIMITATION, MERCHANTABILITY OR FITNESS FOR A PARTICULAR USE OR PURPOSE. ALL RISK IS ASSUMED BY THE USER. IN NO EVENT SHALL ENVIRONMENTAL DATA RESOURCES, INC. BE LIABLE TO ANYONE, WHETHER ARISING OUT OF ERRORS OR OMISSIONS, NEGLIGENCE, ACCIDENT OR ANY OTHER CAUSE, FOR ANY LOSS OF DAMAGE, INCLUDING, WITHOUT LIMITATION, SPECIAL, INCIDENTAL, CONSEQUENTIAL, OR EXEMPLARY DAMAGES. ANY LIABILITY ON THE PART OF ENVIRONMENTAL DATA RESOURCES, INC. IS STRICTLY LIMITED TO A REFUND OF THE AMOUNT PAID FOR THIS REPORT.** Purchaser accepts this Report "AS IS". Any analyses, estimates, ratings, environmental risk levels or risk codes provided in this Report are provided for illustrative purposes only, and are not intended to provide, nor should they be interpreted as providing any facts regarding, or prediction or forecast of, any environmental risk for any property. Only a Phase I Environmental Site Assessment performed by an environmental professional can provide information regarding the environmental risk for any property. Additionally, the information provided in this Report is not to be construed as legal advice.

Copyright 2017 by Environmental Data Resources, Inc. All rights reserved. Reproduction in any media or format, in whole or in part, of any report or map of Environmental Data Resources, Inc., or its affiliates, is prohibited without prior written permission. EDR and its logos (including Sanborn and Sanborn Map) are trademarks of Environmental Data Resources, Inc. or its affiliates. All other trademarks used herein are the property of their respective owners.

EXECUTIVE SUMMARY

A search of available environmental records was conducted by Environmental Data Resources, Inc (EDR). The report was designed to assist parties seeking to meet the search requirements of EPA's Standards and Practices for All Appropriate Inquiries (40 CFR Part 312), the ASTM Standard Practice for Environmental Site Assessments (E 1527-13) or custom requirements developed for the evaluation of environmental risk associated with a parcel of real estate.

TARGET PROPERTY INFORMATION

ADDRESS

ERIE STREET/POINT STREET
CAMDEN, NJ 08102

COORDINATES

Latitude (North):	39.9557920 - 39° 57' 20.85"
Longitude (West):	75.1244590 - 75° 7' 28.05"
Universal Transverse Mercator:	Zone 18
UTM X (Meters):	489369.1
UTM Y (Meters):	4422648.0
State Plane X (Feet):	317078.8
State Plane Y (Feet):	409425.1
Elevation:	16 ft. above sea level

USGS TOPOGRAPHIC MAP ASSOCIATED WITH TARGET PROPERTY

Target Property Map:	6035311 CAMDEN, NJ
Version Date:	2014
West Map:	5947577 PHILADELPHIA, PA
Version Date:	2013

AERIAL PHOTOGRAPHY IN THIS REPORT

Portions of Photo from:	20150816
Source:	USDA

MAPPED SITES SUMMARY

Target Property Address:
 ERIE STREET/POINT STREET
 CAMDEN, NJ 08102

Click on Map ID to see full detail.

MAP ID	SITE NAME	ADDRESS	DATABASE ACRONYMS	RELATIVE ELEVATION	DIST (ft. & mi.) DIRECTION
A1	EVERGREEN PRODUCTS	948 N FRONT ST	NJ SHWS, NJ HWS RE-EVAL, NJ BROWNFIELDS, NJ LIENS	Lower	80, 0.015, ESE
A2	EVERGREEN PRODUCTS	948 N FRONT ST	NJ VCP	Lower	80, 0.015, ESE
A3	NJ DEP BER REGION II	944 N FRONT ST	RCRA NonGen / NLR	Lower	82, 0.016, ESE
A4	EVERGREEN PRODUCTS S	944-952 N. FRONT STR	SEMS, RCRA NonGen / NLR	Lower	82, 0.016, ESE
A5	CAMDEN SHIP REPAIR	100 ERIE ST	NJ VCP, NJ Release	Lower	128, 0.024, East
6	CAMDEN SHIP REPAIR C	POINT ST & ERIE ST	NJ BROWNFIELDS	Lower	256, 0.048, NNE
B7	EVERGREEN PRODUCTS	SECOND AND ERIE STRE	US BROWNFIELDS	Higher	422, 0.080, East
B8	KNOX GELATIN - BPUM	BTWN 2ND AND 3RD STS	US BROWNFIELDS	Higher	491, 0.093, East
B9	POET'S ROW INDUSTRIA	201 ERIE ST	NJ VCP	Higher	492, 0.093, East
B10	POETS ROW IND PK	201 ERIE ST	NJ SHWS, NJ HIST HWS, NJ INST CONTROL, NJ...	Higher	492, 0.093, East
11	TERZIAN RICH D A	904 N 2ND	EDR Hist Cleaner	Higher	516, 0.098, ESE
C12	CHICKS MOBILE TRUCK	40 STATE ST 73S	EDR Hist Auto	Lower	548, 0.104, SW
D13	RICHARD RUGGIERO	115-121 MAIN ST	NJ UST	Higher	637, 0.121, SSE
D14	SAMS GENERAL AUTO RE	111 MAIN ST	EDR Hist Auto	Higher	644, 0.122, SSE
E15	CAMDEN CITY SCH DIST	201 STATE ST	NJ SHWS, NJ INST CONTROL, NJ NJEMS	Higher	650, 0.123, SSE
D16	115 TO 121 MAIN STRE	115 TO 121 MAIN ST	NJ HIST LUST	Higher	699, 0.132, South
C17	WEEKS MARINE INC	901 BEACH ST	NJ SHWS, NJ HIST HWS, NJ UST, NJ BROWNFIELDS, NJ...	Higher	733, 0.139, SSW
C18	AMERICAN DREDGING CO	BEECH & ERIE ST	NJ HIST LUST	Lower	741, 0.140, SW
E19	TRES ESQUINAS PROJEC	130 145 200 208 STAT	NJ SHWS	Higher	796, 0.151, SSE
F20	820-826 NORTH 3RD ST	820-826 N 3RD ST & 3	NJ VCP	Higher	905, 0.171, SE
F21	820 826 3RD STREET	820 826 3RD ST N	NJ HIST HWS, NJ BROWNFIELDS	Higher	914, 0.173, SE
22	FORMER CONRAIL TREST	VINE, FRONT, STATE &	US BROWNFIELDS	Higher	917, 0.174, SSE
G23	R & R METAL FABRICAT	650 DELAWARE AVENUE	SEMS-ARCHIVE	Lower	940, 0.178, SSW
F24	COOPER POINT SCHOOL	3RD & STATE STS	NJ HIST LUST	Higher	994, 0.188, SE
F25	COOPERS POYNT ELEMEN	3RD & STATE STS	NJ HIST HWS, NJ LUST, NJ UST, NJ BROWNFIELDS	Higher	994, 0.188, SE
F26	GRACE HOUSING PROJEC	330-332 GRANT ST	NJ VCP	Higher	1028, 0.195, SE
F27	R & J BROTHERS	307 STATE STREET	NJ HIST LUST	Higher	1032, 0.195, SE
F28	R&J BROTHERS	307 STATE ST	NJ SHWS, NJ HIST HWS, NJ UST, NJ BROWNFIELDS	Higher	1032, 0.195, SE
F29	CAMDEN LUTHERAN HOUS	330 332 GRANT ST	NJ SHWS, NJ HIST HWS, FINDS	Higher	1035, 0.196, SE
H30	CAMDEN LUTHERAN HOUS	FRONT & ELM STS	NJ UST	Lower	1115, 0.211, South
H31	CAMDEN LUTHERAN HOUS	FRONT ST & ELM ST	NJ SHWS, NJ ENG CONTROLS, NJ BROWNFIELDS	Lower	1115, 0.211, South
G32	RIVERFRONT STATE PRI	DELAWARE AVE & ELM S	NJ SHWS, NJ INST CONTROL, NJ BROWNFIELDS	Lower	1130, 0.214, SSW
G33	RIVERFRONT STATE PRI	DELAWARE & ELM ST	NJ LUST, NJ UST	Lower	1130, 0.214, SSW
G34	STATE OF NJ DEPT OF	DELAWARE AVE & ELM S	RCRA NonGen / NLR	Lower	1130, 0.214, SSW
I35	BPUM IMPACT CORP/KNO	4TH & ERIE STS	NJ VCP	Higher	1213, 0.230, East
I36	KNOX GELATIN INCORPO	ERIE ST & 4TH ST	NJ BROWNFIELDS	Higher	1213, 0.230, East
I37	KNOX GELATIN (FORMER	4TH & ERIE STS	NJ VCP	Higher	1213, 0.230, East
J38	GRACE HOUSING PROJEC	YORK ST & 4TH ST	NJ BROWNFIELDS	Higher	1232, 0.233, ESE
39	BPUM KNOX INDUSTRIAL	2ND ST & ERIE ST & S	NJ SHWS, NJ NJEMS, FINDS	Higher	1323, 0.251, ENE

MAPPED SITES SUMMARY

Target Property Address:
 ERIE STREET/POINT STREET
 CAMDEN, NJ 08102

Click on Map ID to see full detail.

MAP ID	SITE NAME	ADDRESS	DATABASE ACRONYMS	RELATIVE ELEVATION	DIST (ft. & mi.) DIRECTION
J40	KNOX GELATIN - KNOX	BTWN 3RD AND 5TH STS	US BROWNFIELDS	Higher	1425, 0.270, ESE
K41	CAMPBELL SOUP COMPAN	DELAWARE AVE & PEARL	NJ HIST HWS, NJ BROWNFIELDS	Lower	1513, 0.287, SSW
K42	CAMDEN BALLPARK	DELAWARE AVENUE & PE	NJ VCP	Lower	1513, 0.287, SSW
43	KNOX GELATIN	BOUNDED BY 3RD, 6TH,	US BROWNFIELDS	Higher	1524, 0.289, East
44	2ND & PEARL ST	2ND ST & PEARL ST	NJ SHWS	Higher	1573, 0.298, South
L45	POETS ROW SANITARY L	1000 5TH ST N	NJ HWS RE-EVAL	Higher	1581, 0.299, East
L46	KNOX GELATIN IN SLF	BYRON ST & N 5TH ST	NJ INST CONTROL	Higher	1599, 0.303, East
L47	POETS ROW SANITARY L	1000 5TH ST	NJ BROWNFIELDS	Higher	1611, 0.305, East
48	HOLY NAME CHURCH	719 NORTH 5TH ST	NJ HIST LUST	Higher	1696, 0.321, SE
49	PALCO CONTINENTAL	5 LINDEN ST	NJ SHWS, NJ HIST HWS, NJ HIST LUST, NJ UST, NJ...	Lower	1826, 0.346, SSW
50	DELAWARE RIVER PORT	5TH ST & ELM ST	NJ HIST LUST, NJ NJEMS	Lower	1842, 0.349, SW
M51	120 LINDEN STREET	120 LINDEN STREET	US BROWNFIELDS	Lower	1962, 0.372, South
N52	BENJAMIN FRANKLIN BR	BEN FRANKLIN BRG PLZ	NJ HIST HWS, NJ UST, NJ ENG CONTROLS, NJ INST...	Higher	1998, 0.378, SE
N53	NORTHGATE II APARTME	5TH ST & ELM ST	NJ SHWS	Higher	1998, 0.378, SE
N54	BENJAMIN FRANKLIN BR	5TH ST & ELM ST	NJ SHWS	Higher	1998, 0.378, SE
N55	NORTHGATE II APARTME	SE 5TH ST & ELM ST	NJ VCP	Higher	1998, 0.378, SE
N56	APARTMENT BUILDING	5TH ST & ELM ST	NJ HIST HWS, NJ BROWNFIELDS	Higher	1998, 0.378, SE
57	RUTGERS UNIVERSITY-C	NW4 AND LINDEN STREE	NJ HIST LUST	Higher	2069, 0.392, SSE
M58	320 NORTH SECOND STR	320 N 2ND ST	NJ SHWS	Higher	2100, 0.398, South
M59	320 N. 2ND STREET	320 N. 2ND STREET	US BROWNFIELDS	Higher	2100, 0.398, South
M60	ABC BARREL FACILITY	324-330 NORTH FRONT	US BROWNFIELDS, FINDS	Lower	2127, 0.403, South
M61	NORTH FRONT ST ASSOC	308 322 FRONT ST	NJ SHWS, NJ BROWNFIELDS	Lower	2132, 0.404, South
O62	ABC BARREL COMPANY	314-322 N FRONT ST	NJ VCP	Lower	2157, 0.409, South
O63	ABC BARRELL COMPANY	314-322 N FRONT ST	NJ VCP, NJ Release	Lower	2157, 0.409, South
O64	AABCO BARREL SITE (A	308 NORTH FRONT STRE	US BROWNFIELDS	Lower	2177, 0.412, South
O65	ABC (AABCO) BARREL C	308-312 N FRONT ST	NJ BROWNFIELDS	Lower	2177, 0.412, South
O66	CONTAINER RECYCLERS	308-322 NORTH FRONT	SEMS-ARCHIVE, NJ UST, RCRA NonGen / NLR, ICIS, US...	Lower	2177, 0.412, South
P67	KNOX GELATIN - ABBON	1037-39 & 1095 N 6TH	US BROWNFIELDS	Higher	2281, 0.432, ENE
68	BASKETBALL COURT AT	533 539 ELM ST	NJ SHWS	Higher	2281, 0.432, SE
P69	CAMDEN CNTY DEPT OF	1000 N 6TH ST	NJ INST CONTROL, NJ NJEMS, NJ Release, NJ GW...	Higher	2287, 0.433, East
P70	NORTH CAMDEN WATERFR	N 6TH ST & PARK AVE	NJ SHWS	Higher	2382, 0.451, ENE
Q71	RUTGERS UNIVERSITY C	3RD & PENN STREET	NJ HIST LUST	Higher	2402, 0.455, South
Q72	RUTGERS UNIVERSITY-C	5TH & PENN ST-LAW LI	NJ HIST LUST	Higher	2496, 0.473, South
73	PYNE POYNT MIDDLE SC	7TH ST & ERIE ST	NJ SHWS	Higher	2580, 0.489, ESE
74	RUTGERS UNIVERSITY	4TH & PENN ST	NJ HIST LUST	Higher	2593, 0.491, SSE
R75	NE STATE & 7TH STREE	STATE ST & 7TH ST	NJ SHWS	Higher	2638, 0.500, ESE
R76	NE STATE & 7TH STREE	NE STATE & 7TH STS	NJ LUST	Higher	2638, 0.500, ESE
R77	7TH STREET POLICE ST	NE STATE & 7TH STREE	NJ BROWNFIELDS	Higher	2638, 0.500, ESE
R78	7TH STREET POLICE ST	NE STATE ST @ 7TH ST	NJ VCP	Higher	2638, 0.500, ESE

MAPPED SITES SUMMARY

Target Property Address:
 ERIE STREET/POINT STREET
 CAMDEN, NJ 08102

Click on Map ID to see full detail.

MAP ID	SITE NAME	ADDRESS	DATABASE ACRONYMS	RELATIVE ELEVATION	DIST (ft. & mi.) DIRECTION
S79	MARTIN MARIETTA CORP	FRONT & COOPER ST	SEMS-ARCHIVE, CORRACTS, RCRA-TSDF, RCRA NonGen /...	Lower	2650, 0.502, South
S80	GENERAL ELECTRIC BUI	FRONT ST & COOPER ST	NJ SHWS	Lower	2650, 0.502, South
81	CAMDEN TOWN CENTER	COOPER ST & RIVERSID	NJ SHWS	Lower	2722, 0.516, SSW
82	RUTGERS THE STATE UN	5TH ST & PENN ST	NJ SHWS	Higher	2799, 0.530, SSE
83	GENERAL ELECTRIC CO	1 MARKET ST	NJ SHWS, NJ ENG CONTROLS, NJ NJEMS, NJ Release	Lower	2926, 0.554, SSW
T84	116 180 N 2ND STREET	116 120 N 2ND ST	NJ SHWS	Higher	2933, 0.555, South
85	330 COOPER STREET	330 COOPER ST	NJ SHWS, NJ ENG CONTROLS, NJ INST CONTROL, NJ GW...	Higher	2936, 0.556, South
T86	NJ ECONOMIC DEVELOPM	N 2ND ST & MARKET ST	NJ SHWS	Higher	3144, 0.595, South
87	BPUM BOX FACTORY	847 BAILEY ST	NJ SHWS, NJ HIST HWS	Higher	3194, 0.605, ESE
88	URBAN PARK	4 AQUARIUM DR	NJ SHWS, NJ ENG CONTROLS	Lower	3337, 0.632, SSW
89	COOPER WATER FRONT H	9TH ST & STATE ST	NJ SHWS, NJ BROWNFIELDS	Higher	3420, 0.648, ESE
90	415 425 NORTH 8TH ST	415 425 N 8TH ST	NJ SHWS	Higher	3443, 0.652, SE
91	FERRY TERMINAL BUILD	2 AQUARIUM DR	NJ SHWS, NJ ENG CONTROLS	Lower	3520, 0.667, SSW
92	L-3 COMMUNICATIONS	100 MARKET ST	NJ SHWS, NJ NJEMS, NJ Release, NJ ISRA	Higher	3545, 0.671, South
93	CAMDEN CITY	520 MARKET ST	NJ SHWS, NJ BROWNFIELDS, NJ Release, NJ NPDES	Higher	3620, 0.686, SSE
U94	445 NORTH 9TH STREET	445 N 9TH ST	NJ SHWS	Higher	3776, 0.715, SE
95	NJ TRANSIT RIVER LIN	4TH ST & ARCH ST	NJ SHWS	Higher	3791, 0.718, South
V96	BILLS GAS & GO	698 COOPER ST	NJ SHWS, NJ HIST HWS, NJ LUST, NJ LIENS	Higher	3804, 0.720, SSE
V97	GAS STATION FORMER	701 COOPER ST	NJ SHWS, NJ HIST HWS, NJ UST, NJ BROWNFIELDS	Higher	3807, 0.721, SSE
U98	CAMDEN COUNTY COMMUN	415 N 9TH ST	NJ SHWS	Higher	3837, 0.727, SE
99	CAMDEN COUNTY COMPLE	600 MARKET ST	NJ SHWS, NJ Release	Higher	3893, 0.737, SSE
W100	CAMDEN CITY FIRE DEP	3RD ST & FEDERAL ST	NJ SHWS	Higher	3915, 0.741, South
101	ADVENTURE AQUARIUM	1 AQUARIUM DR	NJ SHWS, NJ ENG CONTROLS, NJ SPILLS	Lower	3955, 0.749, SSW
102	ACELERO LEARNING CAM	150 BOYD STREET	NJ SHWS	Higher	3972, 0.752, South
W103	CAMDEN CNTY CORRECTI	330 FEDERAL ST	NJ SHWS	Higher	4003, 0.758, South
104	GARLOCK INC PLASTICS	602 N 10TH ST	NJ SHWS, NJ UST, RCRA NonGen / NLR, US AIRS,...	Higher	4010, 0.759, ESE
105	WATERFRONT TECHNICAL	200 FEDERAL ST	NJ SHWS, NJ HIST HWS, NJ ENG CONTROLS, NJ INST...	Higher	4010, 0.759, South
X106	CAMDEN CENTRAL WATER	RIVERSIDE DR & DELAW	NJ SHWS	Lower	4034, 0.764, SSW
Y107	NJ TRANSIT RIVER LIN	5TH ST & FEDERAL ST	NJ SHWS	Higher	4049, 0.767, South
Y108	CAMDEN PARKING AUTOR	5TH ST & FEDERAL ST	NJ SHWS	Higher	4049, 0.767, South
Y109	SYLVIAS RESTAURANT	FEDERAL & 5TH STS NW	NJ HWS RE-EVAL	Higher	4049, 0.767, South
X110	DELAWARE RIVER PORT	FEDERAL ST & DELAWAR	NJ SHWS, NJ HIST HWS	Lower	4099, 0.776, SSW
111	NICKS AUTO PARTS INC	1506 E STATE ST	NJ SHWS	Higher	4152, 0.786, ESE
Z112	NJ RUTGERS UNIVERSIT	530 FEDERAL ST	NJ SHWS, NJ NJEMS	Higher	4185, 0.793, SSE
Z113	548 FEDERAL STREET	548 FEDERAL ST	NJ SHWS, NJ VCP, NJ BROWNFIELDS, NJ NJEMS	Higher	4230, 0.801, SSE
114	NORTHERN LIBERTIES G	LAUREL AND CANAL STR	EDR MGP	Lower	4237, 0.802, NW
115	808 MARKET STREET	808 MARKET ST	NJ SHWS, NJ UST	Higher	4467, 0.846, SSE
116	RIVERVIEW TOWER APAR	130 MICKLE BLVD	NJ SHWS, NJ UST, NJ ENG CONTROLS, NJ INST CONTROL,...	Higher	4512, 0.855, South
117	438 MARTIN LUTHER KI	438 MARTIN LUTHER KI	NJ SHWS, NJ HIST HWS, NJ ENG CONTROLS, NJ INST...	Higher	4660, 0.883, South

MAPPED SITES SUMMARY

Target Property Address:
ERIE STREET/POINT STREET
CAMDEN, NJ 08102

Click on Map ID to see full detail.

MAP ID	SITE NAME	ADDRESS	DATABASE ACRONYMS	RELATIVE ELEVATION	DIST (ft. & mi.) DIRECTION
118	PHILADELPHIA 76ERS P	55 HARBOUR BLVD	NJ SHWS	Lower	4933, 0.934, South
119	ABRAHAM DUNOFF	1112 LINDEN ST	NJ SHWS, NJ BROWNFIELDS	Higher	5010, 0.949, SE
120	SHARPLES CORP.	201 SPRING GARDEN ST	FUSRAP	Higher	5104, 0.967, WNW

EXECUTIVE SUMMARY

TARGET PROPERTY SEARCH RESULTS

The target property was not listed in any of the databases searched by EDR.

DATABASES WITH NO MAPPED SITES

No mapped sites were found in EDR's search of available ("reasonably ascertainable ") government records either on the target property or within the search radius around the target property for the following databases:

STANDARD ENVIRONMENTAL RECORDS

Federal NPL site list

NPL..... National Priority List
Proposed NPL..... Proposed National Priority List Sites
NPL LIENS..... Federal Superfund Liens

Federal Delisted NPL site list

Delisted NPL..... National Priority List Deletions

Federal CERCLIS list

FEDERAL FACILITY..... Federal Facility Site Information listing

Federal RCRA generators list

RCRA-LQG..... RCRA - Large Quantity Generators
RCRA-SQG..... RCRA - Small Quantity Generators
RCRA-CESQG..... RCRA - Conditionally Exempt Small Quantity Generator

Federal institutional controls / engineering controls registries

LUCIS..... Land Use Control Information System
US ENG CONTROLS..... Engineering Controls Sites List
US INST CONTROL..... Sites with Institutional Controls

Federal ERNS list

ERNS..... Emergency Response Notification System

State- and tribal - equivalent NPL

PA SHWS..... Hazardous Sites Cleanup Act Site List

State and tribal landfill and/or solid waste disposal site lists

NJ SWF/LF..... Solid Waste Facility Directory

EXECUTIVE SUMMARY

PA SWF/LF..... Operating Facilities

State and tribal leaking storage tank lists

PA LUST..... Storage Tank Release Sites
INDIAN LUST..... Leaking Underground Storage Tanks on Indian Land

State and tribal registered storage tank lists

FEMA UST..... Underground Storage Tank Listing
PA UST..... Listing of Pennsylvania Regulated Underground Storage Tanks
NJ MAJOR FACILITIES..... List of Major Facilities
INDIAN UST..... Underground Storage Tanks on Indian Land

State and tribal institutional control / engineering control registries

PA ENG CONTROLS..... Engineering Controls Site Listing
PA INST CONTROL..... Institutional Controls Site Listing

State and tribal voluntary cleanup sites

INDIAN VCP..... Voluntary Cleanup Priority Listing
PA VCP..... Voluntary Cleanup Program Listing
NJ PF..... Publicly Funded Cleanups Site Status Report

State and tribal Brownfields sites

PA BROWNFIELDS..... Brownfields Sites

ADDITIONAL ENVIRONMENTAL RECORDS

Local Lists of Landfill / Solid Waste Disposal Sites

NJ SWRCY..... Approved Class B Recycling Facilities
NJ HIST LF..... Solid Waste Facility Directory
PA HIST LF..... Abandoned Landfill Inventory
INDIAN ODI..... Report on the Status of Open Dumps on Indian Lands
DEBRIS REGION 9..... Torres Martinez Reservation Illegal Dump Site Locations
ODI..... Open Dump Inventory
IHS OPEN DUMPS..... Open Dumps on Indian Land

Local Lists of Hazardous waste / Contaminated Sites

US HIST CDL..... Delisted National Clandestine Laboratory Register
US CDL..... National Clandestine Laboratory Register

Local Land Records

LIENS 2..... CERCLA Lien Information

Records of Emergency Release Reports

HMIRS..... Hazardous Materials Information Reporting System
PA SPILLS..... State spills

EXECUTIVE SUMMARY

NJ SPILLS 90..... SPILLS 90 data from FirstSearch
NJ SPILLS 80..... SPILLS 80 data from FirstSearch

Other Ascertainable Records

FUDS..... Formerly Used Defense Sites
DOD..... Department of Defense Sites
SCRD DRYCLEANERS..... State Coalition for Remediation of Drycleaners Listing
US FIN ASSUR..... Financial Assurance Information
EPA WATCH LIST..... EPA WATCH LIST
2020 COR ACTION..... 2020 Corrective Action Program List
TSCA..... Toxic Substances Control Act
TRIS..... Toxic Chemical Release Inventory System
SSTS..... Section 7 Tracking Systems
ROD..... Records Of Decision
RMP..... Risk Management Plans
RAATS..... RCRA Administrative Action Tracking System
PRP..... Potentially Responsible Parties
PADS..... PCB Activity Database System
FTTS..... FIFRA/ TSCA Tracking System - FIFRA (Federal Insecticide, Fungicide, & Rodenticide Act)/TSCA (Toxic Substances Control Act)
MLTS..... Material Licensing Tracking System
COAL ASH DOE..... Steam-Electric Plant Operation Data
COAL ASH EPA..... Coal Combustion Residues Surface Impoundments List
PCB TRANSFORMER..... PCB Transformer Registration Database
RADINFO..... Radiation Information Database
HIST FTTS..... FIFRA/TSCA Tracking System Administrative Case Listing
DOT OPS..... Incident and Accident Data
CONSENT..... Superfund (CERCLA) Consent Decrees
INDIAN RESERV..... Indian Reservations
UMTRA..... Uranium Mill Tailings Sites
LEAD SMELTERS..... Lead Smelter Sites
US MINES..... Mines Master Index File
ABANDONED MINES..... Abandoned Mines
UXO..... Unexploded Ordnance Sites
DOCKET HWC..... Hazardous Waste Compliance Docket Listing
FUELS PROGRAM..... EPA Fuels Program Registered Listing
NJ AIRS..... Emissions Inventory Listing
PA AIRS..... Permit and Emissions Inventory Data
NJ CHROME..... Chromate Chemical Production Waste Sites
NJ COAL ASH..... Coal Ash Listing
NJ DRYCLEANERS..... Drycleaner List
PA DRYCLEANERS..... Drycleaner Facility Locations
NJ Financial Assurance..... Financial Assurance Information Listing
NJ HIST MAJOR FACILITIES..... List of Major Facilities
NJ MANIFEST..... Hazardous Waste Manifest Data
PA MANIFEST..... Manifest Information
PA NPDES..... NPDES Permit Listing
NJ UIC..... Underground Injection Wells Database
PA UIC..... Underground Injection Wells

EDR RECOVERED GOVERNMENT ARCHIVES

Exclusive Recovered Govt. Archives

NJ RGA HWS..... Recovered Government Archive State Hazardous Waste Facilities List

EXECUTIVE SUMMARY

PA RGA HWS..... Recovered Government Archive State Hazardous Waste Facilities List
NJ RGA LF..... Recovered Government Archive Solid Waste Facilities List
PA RGA LF..... Recovered Government Archive Solid Waste Facilities List
NJ RGA LUST..... Recovered Government Archive Leaking Underground Storage Tank
PA RGA LUST..... Recovered Government Archive Leaking Underground Storage Tank

SURROUNDING SITES: SEARCH RESULTS

Surrounding sites were identified in the following databases.

Elevations have been determined from the USGS Digital Elevation Model and should be evaluated on a relative (not an absolute) basis. Relative elevation information between sites of close proximity should be field verified. Sites with an elevation equal to or higher than the target property have been differentiated below from sites with an elevation lower than the target property. Page numbers and map identification numbers refer to the EDR Radius Map report where detailed data on individual sites can be reviewed.

Sites listed in ***bold italics*** are in multiple databases.

Unmappable (orphan) sites are not considered in the foregoing analysis.

STANDARD ENVIRONMENTAL RECORDS

Federal CERCLIS list

SEMS: SEMS (Superfund Enterprise Management System) tracks hazardous waste sites, potentially hazardous waste sites, and remedial activities performed in support of EPA's Superfund Program across the United States. The list was formerly know as CERCLIS, renamed to SEMS by the EPA in 2015. The list contains data on potentially hazardous waste sites that have been reported to the USEPA by states, municipalities, private companies and private persons, pursuant to Section 103 of the Comprehensive Environmental Response, Compensation, and Liability Act (CERCLA). This dataset also contains sites which are either proposed to or on the National Priorities List (NPL) and the sites which are in the screening and assessment phase for possible inclusion on the NPL.

A review of the SEMS list, as provided by EDR, and dated 02/07/2017 has revealed that there is 1 SEMS site within approximately 0.5 miles of the target property.

<u>Lower Elevation</u>	<u>Address</u>	<u>Direction / Distance</u>	<u>Map ID</u>	<u>Page</u>
<i>EVERGREEN PRODUCTS S</i>	<i>944-952 N. FRONT STR</i>	<i>ESE 0 - 1/8 (0.016 mi.)</i>	<i>A4</i>	<i>12</i>

Federal CERCLIS NFRAP site list

SEMS-ARCHIVE: SEMS-ARCHIVE (Superfund Enterprise Management System Archive) tracks sites that have no further interest under the Federal Superfund Program based on available information. The list was formerly known as the CERCLIS-NFRAP, renamed to SEMS ARCHIVE by the EPA in 2015. EPA may perform a minimal level of assessment work at a site while it is archived if site conditions change and/or new information becomes available. Archived sites have been removed and archived from the inventory of SEMS sites. Archived status indicates that, to the best of EPA's knowledge, assessment at a site has been completed and that EPA has determined no further steps will be taken to list the site on the National Priorities List (NPL), unless information indicates this decision was not appropriate or other considerations require a recommendation for listing at a later time. The decision does not necessarily mean that there is no hazard associated with a

EXECUTIVE SUMMARY

given site; it only means that, based upon available information, the location is not judged to be potential NPL site.

A review of the SEMS-ARCHIVE list, as provided by EDR, and dated 02/07/2017 has revealed that there are 2 SEMS-ARCHIVE sites within approximately 0.5 miles of the target property.

<u>Lower Elevation</u>	<u>Address</u>	<u>Direction / Distance</u>	<u>Map ID</u>	<u>Page</u>
R & R METAL FABRICAT CONTAINER RECYCLERS	650 DELAWARE AVENUE 308-322 NORTH FRONT	SSW 1/8 - 1/4 (0.178 mi.) S 1/4 - 1/2 (0.412 mi.)	G23 O66	58 157

Federal RCRA CORRACTS facilities list

CORRACTS: CORRACTS is a list of handlers with RCRA Corrective Action Activity. This report shows which nationally-defined corrective action core events have occurred for every handler that has had corrective action activity.

A review of the CORRACTS list, as provided by EDR, and dated 12/12/2016 has revealed that there is 1 CORRACTS site within approximately 1 mile of the target property.

<u>Lower Elevation</u>	<u>Address</u>	<u>Direction / Distance</u>	<u>Map ID</u>	<u>Page</u>
MARTIN MARIETTA CORP	FRONT & COOPER ST	S 1/2 - 1 (0.502 mi.)	S79	179

State- and tribal - equivalent CERCLIS

NJ SHWS: Known contaminated sites in New Jersey except those associated with Bureau of Underground Storage Sites (BUST)

A review of the NJ SHWS list, as provided by EDR, and dated 02/22/2017 has revealed that there are 58 NJ SHWS sites within approximately 1 mile of the target property.

<u>Equal/Higher Elevation</u>	<u>Address</u>	<u>Direction / Distance</u>	<u>Map ID</u>	<u>Page</u>
POETS ROW IND PK Site ID: 200385 Status: Active Status: Closed	201 ERIE ST	E 0 - 1/8 (0.093 mi.)	B10	32
CAMDEN CITY SCH DIST Site ID: 10303 Status: Active	201 STATE ST	SSE 0 - 1/8 (0.123 mi.)	E15	41
WEEKS MARINE INC Site ID: 125289 Status: Closed	901 BEACH ST	SSW 1/8 - 1/4 (0.139 mi.)	C17	43
TRES ESQUINAS PROJEC Site ID: 405597 Status: Closed	130 145 200 208 STAT	SSE 1/8 - 1/4 (0.151 mi.)	E19	50
R&J BROTHERS Site ID: 57009 Status: Closed	307 STATE ST	SE 1/8 - 1/4 (0.195 mi.)	F28	63
CAMDEN LUTHERAN HOUS	330 332 GRANT ST	SE 1/8 - 1/4 (0.196 mi.)	F29	69

EXECUTIVE SUMMARY

Site ID: 126069 Status: Closed				
BPUM KNOX INDUSTRIAL	2ND ST & ERIE ST & S	ENE 1/4 - 1/2 (0.251 mi.)	39	89
Site ID: 84027 Status: Active				
2ND & PEARL ST	2ND ST & PEARL ST	S 1/4 - 1/2 (0.298 mi.)	44	103
Site ID: 574967 Status: Active				
NORTHGATE II APARTME	5TH ST & ELM ST	SE 1/4 - 1/2 (0.378 mi.)	N53	130
Site ID: 194458 Status: Active				
BENJAMIN FRANKLIN BR	5TH ST & ELM ST	SE 1/4 - 1/2 (0.378 mi.)	N54	130
Site ID: 10410 Status: Active				
320 NORTH SECOND STR	320 N 2ND ST	S 1/4 - 1/2 (0.398 mi.)	M58	134
Site ID: 567853 Status: Active				
BASKETBALL COURT AT	533 539 ELM ST	SE 1/4 - 1/2 (0.432 mi.)	68	169
Site ID: 553114 Status: Active				
NORTH CAMDEN WATERFR	N 6TH ST & PARK AVE	ENE 1/4 - 1/2 (0.451 mi.)	P70	174
Site ID: 494960 Status: Active				
PYNE POYNT MIDDLE SC	7TH ST & ERIE ST	ESE 1/4 - 1/2 (0.489 mi.)	73	175
Site ID: 10313 Status: Active				
NE STATE & 7TH STREE	STATE ST & 7TH ST	ESE 1/4 - 1/2 (0.500 mi.)	R75	176
Site ID: 129385 Status: Active				
RUTGERS THE STATE UN	5TH ST & PENN ST	SSE 1/2 - 1 (0.530 mi.)	82	197
Site ID: 44193 Status: Active Status: Closed				
116 180 N 2ND STREET	116 120 N 2ND ST	S 1/2 - 1 (0.555 mi.)	T84	201
Site ID: 446845 Status: Active				
330 COOPER STREET	330 COOPER ST	S 1/2 - 1 (0.556 mi.)	85	201
Site ID: 452403 Status: Active Status: Closed				
NJ ECONOMIC DEVELOPM	N 2ND ST & MARKET ST	S 1/2 - 1 (0.595 mi.)	T86	204
Site ID: 309154 Status: Closed				
BPUM BOX FACTORY	847 BAILEY ST	ESE 1/2 - 1 (0.605 mi.)	87	204
Site ID: 85464 Status: Closed				
COOPER WATER FRONT H	9TH ST & STATE ST	ESE 1/2 - 1 (0.648 mi.)	89	205
Site ID: 64962 Status: Closed				
415 425 NORTH 8TH ST	415 425 N 8TH ST	SE 1/2 - 1 (0.652 mi.)	90	208

EXECUTIVE SUMMARY

Site ID: 584413 Status: Active				
L-3 COMMUNICATIONS	100 MARKET ST	S 1/2 - 1 (0.671 mi.)	92	209
Site ID: 45537 Status: Active				
CAMDEN CITY	520 MARKET ST	SSE 1/2 - 1 (0.686 mi.)	93	212
Site ID: 10318 Status: Active				
445 NORTH 9TH STREET	445 N 9TH ST	SE 1/2 - 1 (0.715 mi.)	U94	219
Site ID: 228471 Status: Pending				
NJ TRANSIT RIVER LIN	4TH ST & ARCH ST	S 1/2 - 1 (0.718 mi.)	95	219
Site ID: 59465 Status: Active				
BILLS GAS & GO	698 COOPER ST	SSE 1/2 - 1 (0.720 mi.)	V96	220
Site ID: 63069 Status: Active				
GAS STATION FORMER	701 COOPER ST	SSE 1/2 - 1 (0.721 mi.)	V97	221
Site ID: 174485 Status: Closed				
CAMDEN COUNTY COMMUN	415 N 9TH ST	SE 1/2 - 1 (0.727 mi.)	U98	226
Site ID: 494354 Status: Active				
CAMDEN COUNTY COMPLE	600 MARKET ST	SSE 1/2 - 1 (0.737 mi.)	99	226
Site ID: 10375 Status: Active				
CAMDEN CITY FIRE DEP	3RD ST & FEDERAL ST	S 1/2 - 1 (0.741 mi.)	W100	228
Site ID: 54725 Status: Closed				
ACELERO LEARNING CAM	150 BOYD STREET	S 1/2 - 1 (0.752 mi.)	102	233
Site ID: 10360 Status: Closed				
CAMDEN CNTY CORRECTI	330 FEDERAL ST	S 1/2 - 1 (0.758 mi.)	W103	233
Site ID: 10397 Status: Closed				
GARLOCK INC PLASTICS	602 N 10TH ST	ESE 1/2 - 1 (0.759 mi.)	104	234
Site ID: 10324 Status: Closed				
WATERFRONT TECHNICAL	200 FEDERAL ST	S 1/2 - 1 (0.759 mi.)	105	239
Site ID: 181081 Status: Active				
NJ TRANSIT RIVER LIN	5TH ST & FEDERAL ST	S 1/2 - 1 (0.767 mi.)	Y107	248
Site ID: 59158 Status: Active				
CAMDEN PARKING AUTOR	5TH ST & FEDERAL ST	S 1/2 - 1 (0.767 mi.)	Y108	249
Site ID: 84148 Status: Active				
NICKS AUTO PARTS INC	1506 E STATE ST	ESE 1/2 - 1 (0.786 mi.)	111	250
Site ID: 65778				

EXECUTIVE SUMMARY

Status: Closed				
NJ RUTGERS UNIVERSIT	530 FEDERAL ST	SSE 1/2 - 1 (0.793 mi.)	Z112	250
Site ID: 577506				
Status: Active				
548 FEDERAL STREET	548 FEDERAL ST	SSE 1/2 - 1 (0.801 mi.)	Z113	251
Site ID: 65119				
Status: Closed				
808 MARKET STREET	808 MARKET ST	SSE 1/2 - 1 (0.846 mi.)	115	254
Site ID: 147920				
Status: Active				
Status: Closed				
RIVERVIEW TOWER APAR	130 MICKLE BLVD	S 1/2 - 1 (0.855 mi.)	116	256
Site ID: 10348				
Status: Active				
Status: Closed				
438 MARTIN LUTHER KI	438 MARTIN LUTHER KI	S 1/2 - 1 (0.883 mi.)	117	264
Site ID: 118210				
Status: Active				
Status: Closed				
ABRAHAM DUNOFF	1112 LINDEN ST	SE 1/2 - 1 (0.949 mi.)	119	268
Site ID: 125197				
Status: Closed				
Lower Elevation	Address	Direction / Distance	Map ID	Page
EVERGREEN PRODUCTS	948 N FRONT ST	ESE 0 - 1/8 (0.015 mi.)	A1	8
Site ID: 31432				
Status: Active				
Status: Pending				
CAMDEN LUTHERAN HOUS	FRONT ST & ELM ST	S 1/8 - 1/4 (0.211 mi.)	H31	70
Site ID: 53732				
Status: Active				
RIVERFRONT STATE PRI	DELAWARE AVE & ELM S	SSW 1/8 - 1/4 (0.214 mi.)	G32	74
Site ID: 10354				
Status: Active				
PALKO CONTINENTAL	5 LINDEN ST	SSW 1/4 - 1/2 (0.346 mi.)	49	107
Site ID: 53109				
Status: Active				
NORTH FRONT ST ASSOC	308 322 FRONT ST	S 1/4 - 1/2 (0.404 mi.)	M61	144
Site ID: 60259				
Status: Active				
GENERAL ELECTRIC BUI	FRONT ST & COOPER ST	S 1/2 - 1 (0.502 mi.)	S80	197
Site ID: 47961				
Status: Active				
CAMDEN TOWN CENTER	COOPER ST & RIVERSID	SSW 1/2 - 1 (0.516 mi.)	81	197
Site ID: 573991				
Status: Active				
GENERAL ELECTRIC CO	1 MARKET ST	SSW 1/2 - 1 (0.554 mi.)	83	198
Site ID: 81377				
Status: Active				
URBAN PARK	4 AQUARIUM DR	SSW 1/2 - 1 (0.632 mi.)	88	205

EXECUTIVE SUMMARY

Site ID: 482288

Status: Active

FERRY TERMINAL BUILD	2 AQUARIUM DR	SSW 1/2 - 1 (0.667 mi.)	91	208
Site ID: 482287				
Status: Active				
ADVENTURE AQUARIUM	1 AQUARIUM DR	SSW 1/2 - 1 (0.749 mi.)	101	228
Site ID: 14377				
Status: Active				
CAMDEN CENTRAL WATER	RIVERSIDE DR & DELAW	SSW 1/2 - 1 (0.764 mi.)	X106	248
Site ID: 482500				
Status: Closed				
DELAWARE RIVER PORT	FEDERAL ST & DELAWAR	SSW 1/2 - 1 (0.776 mi.)	X110	249
Site ID: 82237				
Status: Closed				
PHILADELPHIA 76ERS P	55 HARBOUR BLVD	S 1/2 - 1 (0.934 mi.)	118	267
Site ID: 530400				
Status: Active				

NJ HWS RE-EVAL: The locations were removed from the Known Contaminated Sites list for a variety of reasons. Some of the sites were taken off the list because they were inactive, some were not assigned a case worker and some were no longer contaminated. Inspectors from the DEP are now undertaking a full re-evaluation of each of the locations statewide. That includes visual and environmental tests to see whether contamination still exists.

A review of the NJ HWS RE-EVAL list, as provided by EDR, and dated 09/20/2007 has revealed that there are 3 NJ HWS RE-EVAL sites within approximately 1 mile of the target property.

<u>Equal/Higher Elevation</u>	<u>Address</u>	<u>Direction / Distance</u>	<u>Map ID</u>	<u>Page</u>
POETS ROW SANITARY L Facility Status: Assigned to Lead Bureau.	1000 5TH ST N	E 1/4 - 1/2 (0.299 mi.)	L45	103
SYLVIAS RESTAURANT Facility Status: Assigned to RPIU. Under Investigation.	FEDERAL & 5TH STS NW	S 1/2 - 1 (0.767 mi.)	Y109	249
<u>Lower Elevation</u>	<u>Address</u>	<u>Direction / Distance</u>	<u>Map ID</u>	<u>Page</u>
EVERGREEN PRODUCTS Facility Status: Assigned to RPIU. Under Investigation.	948 N FRONT ST	ESE 0 - 1/8 (0.015 mi.)	A1	8

State and tribal leaking storage tank lists

NJ LUST: A listing of regulated Underground Storage Tanks that have a cleanup underway.

A review of the NJ LUST list, as provided by EDR, and dated 05/23/2017 has revealed that there are 3 NJ LUST sites within approximately 0.5 miles of the target property.

<u>Equal/Higher Elevation</u>	<u>Address</u>	<u>Direction / Distance</u>	<u>Map ID</u>	<u>Page</u>
COOPERS POYNT ELEMEN	3RD & STATE STS	SE 1/8 - 1/4 (0.188 mi.)	F25	59

EXECUTIVE SUMMARY

Case Id: 027194

NE STATE & 7TH STREE Case Id: 265220	NE STATE & 7TH STS	ESE 1/4 - 1/2 (0.500 mi.)	R76	176
---	--------------------	---------------------------	-----	-----

<u>Lower Elevation</u>	<u>Address</u>	<u>Direction / Distance</u>	<u>Map ID</u>	<u>Page</u>
RIVERFRONT STATE PRI Case Id: 015986	DELAWARE & ELM ST	SSW 1/8 - 1/4 (0.214 mi.)	G33	80

NJ HIST LUST: This listing is no longer updated or maintained by the DEP.

A review of the NJ HIST LUST list, as provided by EDR, and dated 09/17/2002 has revealed that there are 11 NJ HIST LUST sites within approximately 0.5 miles of the target property.

<u>Equal/Higher Elevation</u>	<u>Address</u>	<u>Direction / Distance</u>	<u>Map ID</u>	<u>Page</u>
115 TO 121 MAIN STRE Facility Status: Site Issued Letter of No Further Action for Area(s) Of Concern	115 TO 121 MAIN ST	S 1/8 - 1/4 (0.132 mi.)	D16	42
COOPER POINT SCHOOL Case Id: 98-03-10-1635-16 Facility Status: Assigned to a Program	3RD & STATE STS	SE 1/8 - 1/4 (0.188 mi.)	F24	59
R & J BROTHERS Case Id: 98-09-18-1409-43 Facility Status: Site Issued Letter of No Further Action for Area(s) Of Concern	307 STATE STREET	SE 1/8 - 1/4 (0.195 mi.)	F27	63
HOLY NAME CHURCH Facility Status: Site Issued Letter of No Further Action for Area(s) Of Concern	719 NORTH 5TH ST	SE 1/4 - 1/2 (0.321 mi.)	48	107
RUTGERS UNIVERSITY-C Case Id: 90-09-05-1417 Facility Status: Site Issued Letter of No Further Action for Area(s) Of Concern	NW4 AND LINDEN STREE	SSE 1/4 - 1/2 (0.392 mi.)	57	133
RUTGERS UNIVERSITY C Facility Status: Site Issued Letter of No Further Action for Area(s) Of Concern	3RD & PENN STREET	S 1/4 - 1/2 (0.455 mi.)	Q71	174
RUTGERS UNIVERSITY-C Case Id: 92-07-06-1429 Facility Status: Site Issued Letter of No Further Action for Area(s) Of Concern	5TH & PENN ST-LAW LI	S 1/4 - 1/2 (0.473 mi.)	Q72	175
RUTGERS UNIVERSITY Case Id: 97-05-05-1751-07 Facility Status: Case Awaiting Assignment	4TH & PENN ST	SSE 1/4 - 1/2 (0.491 mi.)	74	176
Lower Elevation	Address	Direction / Distance	Map ID	Page
AMERICAN DREDGING CO Case Id: 92-12-02-1648 Facility Status: Case Awaiting Assignment	BEECH & ERIE ST	SW 1/8 - 1/4 (0.140 mi.)	C18	49
PALKO CONTINENTAL Case Id: 92-03-09-0915 Facility Status: Site Issued Letter of No Further Action for Area(s) Of Concern	5 LINDEN ST	SSW 1/4 - 1/2 (0.346 mi.)	49	107
DELAWARE RIVER PORT Case Id: 92-04-07-1709 Facility Status: Assigned to a Program	5TH ST & ELM ST	SW 1/4 - 1/2 (0.349 mi.)	50	114

EXECUTIVE SUMMARY

State and tribal registered storage tank lists

NJ UST: The Underground Storage Tank database contains registered USTs. USTs are regulated under Subtitle I of the Resource Conservation and Recovery Act (RCRA). The data come from the Department of Environmental Protection & Energy's UST Data.

A review of the NJ UST list, as provided by EDR, and dated 05/08/2017 has revealed that there are 6 NJ UST sites within approximately 0.25 miles of the target property.

<u>Equal/Higher Elevation</u>	<u>Address</u>	<u>Direction / Distance</u>	<u>Map ID</u>	<u>Page</u>
RICHARD RUGGIERO Facility Id: 030852 Tank Status: Removed	115-121 MAIN ST	SSE 0 - 1/8 (0.121 mi.)	D13	39
WEEKS MARINE INC Facility Id: 004962 Tank Status: Removed	901 BEACH ST	SSW 1/8 - 1/4 (0.139 mi.)	C17	43
COOPERS POYNT ELEMEN Facility Id: 027194 Tank Status: Removed	3RD & STATE STS	SE 1/8 - 1/4 (0.188 mi.)	F25	59
R&J BROTHERS Facility Id: 032224 Tank Status: Abandoned in Place	307 STATE ST	SE 1/8 - 1/4 (0.195 mi.)	F28	63

<u>Lower Elevation</u>	<u>Address</u>	<u>Direction / Distance</u>	<u>Map ID</u>	<u>Page</u>
CAMDEN LUTHERAN HOUS Facility Id: 022233 Tank Status: Removed	FRONT & ELM STS	S 1/8 - 1/4 (0.211 mi.)	H30	70
RIVERFRONT STATE PRI Facility Id: 015986 Tank Status: Removed	DELAWARE & ELM ST	SSW 1/8 - 1/4 (0.214 mi.)	G33	80

State and tribal institutional control / engineering control registries

NJ ENG CONTROLS: Legal Document that restricts the use of contaminated property; holds owner(s) to the regulatory/statutory requirements for cleanup.

A review of the NJ ENG CONTROLS list, as provided by EDR, and dated 02/28/2017 has revealed that there are 2 NJ ENG CONTROLS sites within approximately 0.5 miles of the target property.

<u>Equal/Higher Elevation</u>	<u>Address</u>	<u>Direction / Distance</u>	<u>Map ID</u>	<u>Page</u>
BENJAMIN FRANKLIN BR Site ID: 10410	BEN FRANKLIN BRG PLZ	SE 1/4 - 1/2 (0.378 mi.)	N52	117
<u>Lower Elevation</u>	<u>Address</u>	<u>Direction / Distance</u>	<u>Map ID</u>	<u>Page</u>
CAMDEN LUTHERAN HOUS Site ID: 53732	FRONT ST & ELM ST	S 1/8 - 1/4 (0.211 mi.)	H31	70

EXECUTIVE SUMMARY

NJ INST CONTROL: Sites where engineering and/or institutional controls remain in place as part of a remedial action to address soil and/or groundwater contamination. These restrictions ensure protection of human health and the environment as long as they are maintained.

A review of the NJ INST CONTROL list, as provided by EDR, and dated 02/28/2017 has revealed that there are 6 NJ INST CONTROL sites within approximately 0.5 miles of the target property.

<u>Equal/Higher Elevation</u>	<u>Address</u>	<u>Direction / Distance</u>	<u>Map ID</u>	<u>Page</u>
POETS ROW IND PK Facility Id: 200385	201 ERIE ST	E 0 - 1/8 (0.093 mi.)	B10	32
CAMDEN CITY SCH DIST Facility Id: 10303	201 STATE ST	SSE 0 - 1/8 (0.123 mi.)	E15	41
KNOX GELATIN IN SLF Facility Id: 65054	BYRON ST & N 5TH ST	E 1/4 - 1/2 (0.303 mi.)	L46	103
BENJAMIN FRANKLIN BR Facility Id: 10410	BEN FRANKLIN BRG PLZ	SE 1/4 - 1/2 (0.378 mi.)	N52	117
CAMDEN CNTY DEPT OF Facility Id: 412120	1000 N 6TH ST	E 1/4 - 1/2 (0.433 mi.)	P69	169
<u>Lower Elevation</u>	<u>Address</u>	<u>Direction / Distance</u>	<u>Map ID</u>	<u>Page</u>
RIVERFRONT STATE PRI Facility Id: 10354	DELAWARE AVE & ELM S	SSW 1/8 - 1/4 (0.214 mi.)	G32	74

State and tribal voluntary cleanup sites

NJ VCP: Through the VCP, responsible parties, developers, local officials, or individuals may work with the department to remediate non-priority contaminated sites that pose no immediate threat to human health or the environment.

A review of the NJ VCP list, as provided by EDR, and dated 08/29/2016 has revealed that there are 13 NJ VCP sites within approximately 0.5 miles of the target property.

<u>Equal/Higher Elevation</u>	<u>Address</u>	<u>Direction / Distance</u>	<u>Map ID</u>	<u>Page</u>
POET'S ROW INDUSTRIA Incident Number: 04-12-23-1018-33	201 ERIE ST	E 0 - 1/8 (0.093 mi.)	B9	31
820-826 NORTH 3RD ST Incident Number: 02-08-07-0203-16	820-826 N 3RD ST & 3	SE 1/8 - 1/4 (0.171 mi.)	F20	50
GRACE HOUSING PROJEC Incident Number: 02-10-23-0019-21	330-332 GRANT ST	SE 1/8 - 1/4 (0.195 mi.)	F26	63
BPUM IMPACT CORP/KNO Incident Number: 95-09-14-1206-47A	4TH & ERIE STS	E 1/8 - 1/4 (0.230 mi.)	I35	83
KNOX GELATIN (FORMER Incident Number: 95-09-14-1206-47	4TH & ERIE STS	E 1/8 - 1/4 (0.230 mi.)	I37	86
NORTHGATE II APARTME Incident Number: 05-06-07-1139-18	SE 5TH ST & ELM ST	SE 1/4 - 1/2 (0.378 mi.)	N55	130
7TH STREET POLICE ST Incident Number: 02-12-20-0037-46	NE STATE ST @ 7TH ST	ESE 1/4 - 1/2 (0.500 mi.)	R78	179
<u>Lower Elevation</u>	<u>Address</u>	<u>Direction / Distance</u>	<u>Map ID</u>	<u>Page</u>
EVERGREEN PRODUCTS	948 N FRONT ST	ESE 0 - 1/8 (0.015 mi.)	A2	11

EXECUTIVE SUMMARY

Incident Number: 95-11-09-1057-29				
CAMDEN SHIP REPAIR	100 ERIE ST	E 0 - 1/8 (0.024 mi.)	A5	15
Incident Number: 01-08-07-0851-24				
CAMDEN BALLPARK	DELAWARE AVENUE & PE	SSW 1/4 - 1/2 (0.287 mi.)	K42	98
Incident Number: 00-05-30-1224-48				
PALKO CONTINENTAL	5 LINDEN ST	SSW 1/4 - 1/2 (0.346 mi.)	49	107
Incident Number: 00-09-30-0007-55				
ABC BARREL COMPANY	314-322 N FRONT ST	S 1/4 - 1/2 (0.409 mi.)	O62	147
Incident Number: 95-09-14-1206-53				
ABC BARRELL COMPANY	314-322 N FRONT ST	S 1/4 - 1/2 (0.409 mi.)	O63	147
Incident Number: 95-09-14-1206-53A				

State and tribal Brownfields sites

NJ BROWNFIELDS: Brownfields are identified as former or current commercial or industrial use sites that are presently vacant or underutilized, on which there is suspected to have been a discharge of a contamination to the soil or groundwater at concentrations greater than applicable cleanup criteria.

A review of the NJ BROWNFIELDS list, as provided by EDR, and dated 04/18/2017 has revealed that there are 18 NJ BROWNFIELDS sites within approximately 0.5 miles of the target property.

<u>Equal/Higher Elevation</u>	<u>Address</u>	<u>Direction / Distance</u>	<u>Map ID</u>	<u>Page</u>
POETS ROW IND PK PStatus: DEP Case	201 ERIE ST	E 0 - 1/8 (0.093 mi.)	B10	32
WEEKS MARINE INC PStatus: DEP Case	901 BEACH ST	SSW 1/8 - 1/4 (0.139 mi.)	C17	43
820 826 3RD STREET PStatus: DEP Case	820 826 3RD ST N	SE 1/8 - 1/4 (0.173 mi.)	F21	50
COOPERS POYNT ELEMEN PStatus: DEP Case	3RD & STATE STS	SE 1/8 - 1/4 (0.188 mi.)	F25	59
R&J BROTHERS PStatus: DEP Case	307 STATE ST	SE 1/8 - 1/4 (0.195 mi.)	F28	63
KNOX GELATIN INCORPO PStatus: DEP Case	ERIE ST & 4TH ST	E 1/8 - 1/4 (0.230 mi.)	I36	84
GRACE HOUSING PROJEC PStatus: DEP Case	YORK ST & 4TH ST	ESE 1/8 - 1/4 (0.233 mi.)	J38	86
POETS ROW SANITARY L PStatus: DEP Case	1000 5TH ST	E 1/4 - 1/2 (0.305 mi.)	L47	104
APARTMENT BUILDING PStatus: DEP Case	5TH ST & ELM ST	SE 1/4 - 1/2 (0.378 mi.)	N56	131
7TH STREET POLICE ST PStatus: Incomplete	NE STATE & 7TH STREE	ESE 1/4 - 1/2 (0.500 mi.)	R77	177
<u>Lower Elevation</u>	<u>Address</u>	<u>Direction / Distance</u>	<u>Map ID</u>	<u>Page</u>
EVERGREEN PRODUCTS	948 N FRONT ST	ESE 0 - 1/8 (0.015 mi.)	A1	8

EXECUTIVE SUMMARY

PStatus: Incomplete				
CAMDEN SHIP REPAIR C	POINT ST & ERIE ST	NNE 0 - 1/8 (0.048 mi.)	6	19
PStatus: DEP Case				
CAMDEN LUTHERAN HOUS	FRONT ST & ELM ST	S 1/8 - 1/4 (0.211 mi.)	H31	70
PStatus: DEP Case				
RIVERFRONT STATE PRI	DELAWARE AVE & ELM S	SSW 1/8 - 1/4 (0.214 mi.)	G32	74
PStatus: DEP Case				
CAMPBELL SOUP COMPAN	DELAWARE AVE & PEARL	SSW 1/4 - 1/2 (0.287 mi.)	K41	95
PStatus: DEP Case				
PALKO CONTINENTAL	5 LINDEN ST	SSW 1/4 - 1/2 (0.346 mi.)	49	107
PStatus: DEP Case				
NORTH FRONT ST ASSOC	308 322 FRONT ST	S 1/4 - 1/2 (0.404 mi.)	M61	144
PStatus: DEP Case				
ABC (AABCO) BARREL C	308-312 N FRONT ST	S 1/4 - 1/2 (0.412 mi.)	O65	155
PStatus: Incomplete				

ADDITIONAL ENVIRONMENTAL RECORDS

Local Brownfield lists

US BROWNFIELDS: The EPA's listing of Brownfields properties from the Cleanups in My Community program, which provides information on Brownfields properties for which information is reported back to EPA, as well as areas served by Brownfields grant programs.

A review of the US BROWNFIELDS list, as provided by EDR, and dated 06/19/2017 has revealed that there are 10 US BROWNFIELDS sites within approximately 0.5 miles of the target property.

<u>Equal/Higher Elevation</u>	<u>Address</u>	<u>Direction / Distance</u>	<u>Map ID</u>	<u>Page</u>
EVERGREEN PRODUCTS	SECOND AND ERIE STRE	E 0 - 1/8 (0.080 mi.)	B7	21
KNOX GELATIN - BPUM	BTWN 2ND AND 3RD STS	E 0 - 1/8 (0.093 mi.)	B8	26
FORMER CONRAIL TREST	VINE, FRONT, STATE &	SSE 1/8 - 1/4 (0.174 mi.)	22	53
KNOX GELATIN - KNOX	BTWN 3RD AND 5TH STS	ESE 1/4 - 1/2 (0.270 mi.)	J40	90
KNOX GELATIN	BOUNDED BY 3RD, 6TH,	E 1/4 - 1/2 (0.289 mi.)	43	98
320 N. 2ND STREET	320 N. 2ND STREET	S 1/4 - 1/2 (0.398 mi.)	M59	134
KNOX GELATIN - ABBON	1037-39 & 1095 N 6TH	ENE 1/4 - 1/2 (0.432 mi.)	P67	164
<u>Lower Elevation</u>	<u>Address</u>	<u>Direction / Distance</u>	<u>Map ID</u>	<u>Page</u>
120 LINDEN STREET	120 LINDEN STREET	S 1/4 - 1/2 (0.372 mi.)	M51	115
ABC BARREL FACILITY	324-330 NORTH FRONT	S 1/4 - 1/2 (0.403 mi.)	M60	142
AABCO BARREL SITE (A	308 NORTH FRONT STRE	S 1/4 - 1/2 (0.412 mi.)	O64	150

Other Ascertainable Records

RCRA NonGen / NLR: RCRAInfo is EPA's comprehensive information system, providing access to data supporting the Resource Conservation and Recovery Act (RCRA) of 1976 and the Hazardous and Solid Waste Amendments (HSWA)

EXECUTIVE SUMMARY

of 1984. The database includes selective information on sites which generate, transport, store, treat and/or dispose of hazardous waste as defined by the Resource Conservation and Recovery Act (RCRA). Non-Generators do not presently generate hazardous waste.

A review of the RCRA NonGen / NLR list, as provided by EDR, and dated 12/12/2016 has revealed that there are 3 RCRA NonGen / NLR sites within approximately 0.25 miles of the target property.

<u>Lower Elevation</u>	<u>Address</u>	<u>Direction / Distance</u>	<u>Map ID</u>	<u>Page</u>
NJ DEP BER REGION II	944 N FRONT ST	ESE 0 - 1/8 (0.016 mi.)	A3	11
EVERGREEN PRODUCTS S	944-952 N. FRONT STR	ESE 0 - 1/8 (0.016 mi.)	A4	12
STATE OF NJ DEPT OF	DELAWARE AVE & ELM S	SSW 1/8 - 1/4 (0.214 mi.)	G34	82

FUSRAP: DOE established the Formerly Utilized Sites Remedial Action Program (FUSRAP) in 1974 to remediate sites where radioactive contamination remained from Manhattan Project and early U.S. Atomic Energy Commission (AEC) operations.

A review of the FUSRAP list, as provided by EDR, and dated 12/23/2016 has revealed that there is 1 FUSRAP site within approximately 1 mile of the target property.

<u>Equal/Higher Elevation</u>	<u>Address</u>	<u>Direction / Distance</u>	<u>Map ID</u>	<u>Page</u>
SHARPLES CORP.	201 SPRING GARDEN ST	WNW 1/2 - 1 (0.967 mi.)	120	270

NJ ISRA: The ISRA process begins with determining if the Act applies to your type of business and transaction. The provisions of ISRA only apply to industrial establishments. What is an industrial establishment? The term "industrial establishment" refers to the type of business operations and transactions that would subject a facility to review under ISRA. An industrial establishment must meet each of the following three criteria: The place of business or real property at which such business is conducted, having a North American Industry Classification System (NAICS) code listed in N.J.A.C. 7:26 B - Appendix C subject to the specified exceptions and limitations. The place of business must have been engaged in operations on or after December 31, 1983; and The place of business must involve the generation, manufacture, refining, transportation, treatment, storage, handling, or disposal of hazardous substances or hazardous wastes.

A review of the NJ ISRA list, as provided by EDR, and dated 04/10/2017 has revealed that there is 1 NJ ISRA site within approximately 0.5 miles of the target property.

<u>Lower Elevation</u>	<u>Address</u>	<u>Direction / Distance</u>	<u>Map ID</u>	<u>Page</u>
PALKO CONTINENTAL Pi Number: 020942 Case Status: Waiver from ECRA/ISRA	5 LINDEN ST	SSW 1/4 - 1/2 (0.346 mi.)	49	107

EDR HIGH RISK HISTORICAL RECORDS

EDR Exclusive Records

EDR MGP: The EDR Proprietary Manufactured Gas Plant Database includes records of coal gas plants (manufactured gas plants) compiled by EDR's researchers. Manufactured gas sites were used in the United States from the 1800's to 1950's to produce a gas that could be distributed and used as fuel. These plants used whale oil, rosin, coal, or a mixture of coal, oil, and water that also produced a significant amount of waste.

EXECUTIVE SUMMARY

Many of the byproducts of the gas production, such as coal tar (oily waste containing volatile and non-volatile chemicals), sludges, oils and other compounds are potentially hazardous to human health and the environment. The byproduct from this process was frequently disposed of directly at the plant site and can remain or spread slowly, serving as a continuous source of soil and groundwater contamination.

A review of the EDR MGP list, as provided by EDR, has revealed that there is 1 EDR MGP site within approximately 1 mile of the target property.

<u>Lower Elevation</u>	<u>Address</u>	<u>Direction / Distance</u>	<u>Map ID</u>	<u>Page</u>
NORTHERN LIBERTIES G	LAUREL AND CANAL STR	NW 1/2 - 1 (0.802 mi.)	114	254

EDR Hist Auto: EDR has searched selected national collections of business directories and has collected listings of potential gas station/filling station/service station sites that were available to EDR researchers. EDR's review was limited to those categories of sources that might, in EDR's opinion, include gas station/filling station/service station establishments. The categories reviewed included, but were not limited to gas, gas station, gasoline station, filling station, auto, automobile repair, auto service station, service station, etc. This database falls within a category of information EDR classifies as "High Risk Historical Records", or HRHR. EDR's HRHR effort presents unique and sometimes proprietary data about past sites and operations that typically create environmental concerns, but may not show up in current government records searches.

A review of the EDR Hist Auto list, as provided by EDR, has revealed that there are 2 EDR Hist Auto sites within approximately 0.125 miles of the target property.

<u>Equal/Higher Elevation</u>	<u>Address</u>	<u>Direction / Distance</u>	<u>Map ID</u>	<u>Page</u>
SAMS GENERAL AUTO RE	111 MAIN ST	SSE 0 - 1/8 (0.122 mi.)	D14	41
<u>Lower Elevation</u>	<u>Address</u>	<u>Direction / Distance</u>	<u>Map ID</u>	<u>Page</u>
CHICKS MOBILE TRUCK	40 STATE ST 73S	SW 0 - 1/8 (0.104 mi.)	C12	39

EDR Hist Cleaner: EDR has searched selected national collections of business directories and has collected listings of potential dry cleaner sites that were available to EDR researchers. EDR's review was limited to those categories of sources that might, in EDR's opinion, include dry cleaning establishments. The categories reviewed included, but were not limited to dry cleaners, cleaners, laundry, laundromat, cleaning/laundry, wash & dry etc. This database falls within a category of information EDR classifies as "High Risk Historical Records", or HRHR. EDR's HRHR effort presents unique and sometimes proprietary data about past sites and operations that typically create environmental concerns, but may not show up in current government records searches.

A review of the EDR Hist Cleaner list, as provided by EDR, has revealed that there is 1 EDR Hist Cleaner site within approximately 0.125 miles of the target property.

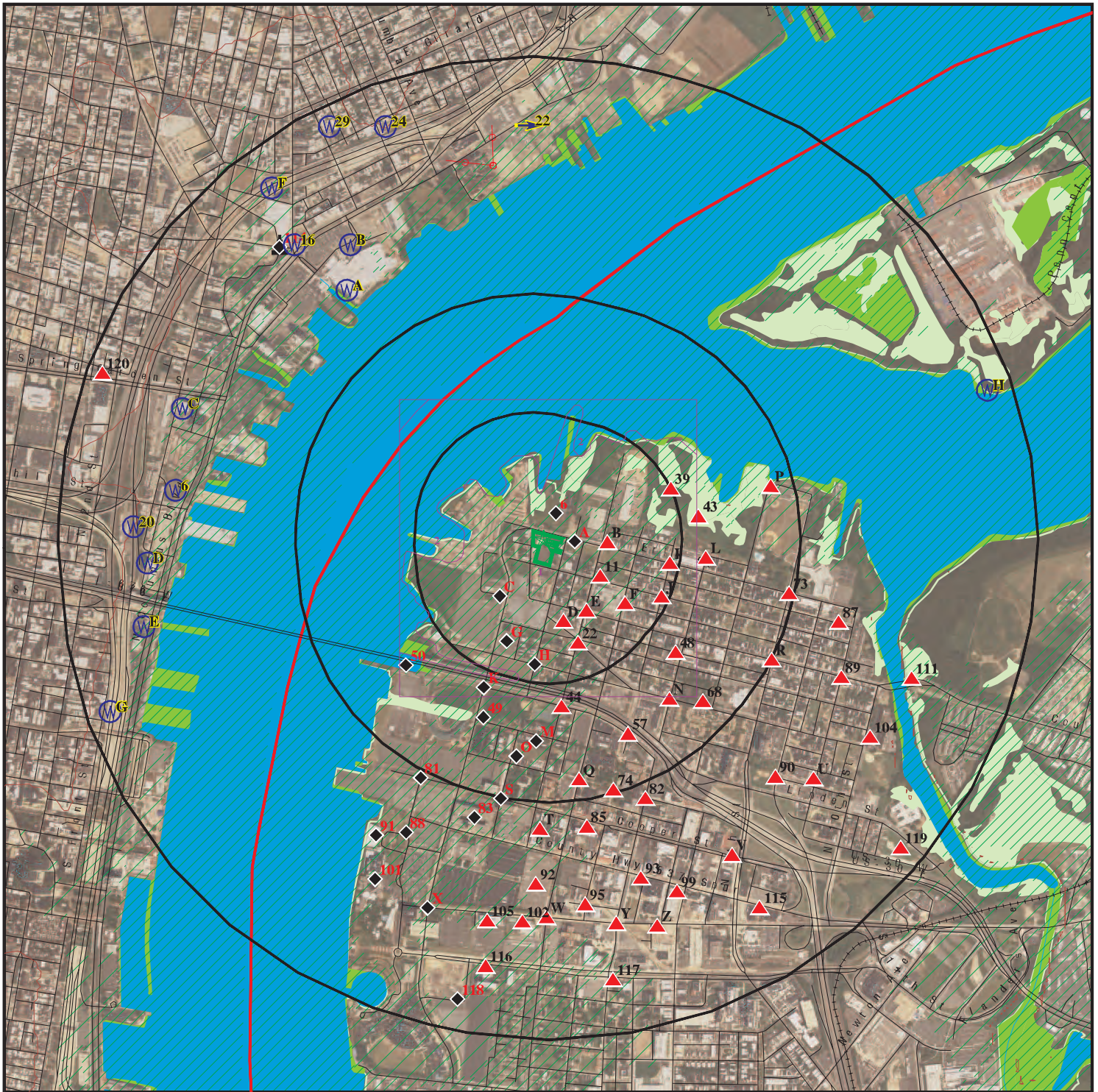
<u>Equal/Higher Elevation</u>	<u>Address</u>	<u>Direction / Distance</u>	<u>Map ID</u>	<u>Page</u>
TERZIAN RICHD A	904 N 2ND	ESE 0 - 1/8 (0.098 mi.)	11	39

EXECUTIVE SUMMARY

Due to poor or inadequate address information, the following sites were not mapped. Count: 22 records.

<u>Site Name</u>	<u>Database(s)</u>
SUNOCO 0004-5542	NJ SHWS, NJ HIST HWS, NJ LUST, NJ INST CONTROL, NJ BROWNFIELDS, NJ Release, NJ GW CONTAM AREAS SEMS-ARCHIVE, PRP
PENNSYLVANIA ENGINEERING HOWARD ST ADMIRAL WILSON DBA CAMDEN CITGO	NJ SHWS, NJ HIST HWS, NJ LUST, NJ UST
CHESTNUT ST CONTEMPORARY GRAPHIC SOLUTIONS @ C	NJ SHWS, NJ HIST HWS NJ SHWS, NJ ENG CONTROLS, NJ ISRA NJ SHWS, NJ Release
3RD STREET FIRE STATION	NJ VCP
5TH & MARTIN LUTHER KING BOULEVARD	NJ VCP
FILLMORE STREET NEW HOMES	NJ VCP
CRA-WS0012 RAILROAD AVENUE NEW HOM	NJ VCP
BPUM PORTION KNOX INDUSTRIAL SITE	NJ VCP
MICKLE TOWER APARTMENT COMPLEX	NJ VCP
FORMER CONRAIL SITE	NJ VCP, NJ Release
FORMER NICK'S AUTO PARTS INC	NJ VCP
SEVENTH AND LINDEN STREET	NJ VCP
NEW KENSINGTON HIGH SCH	PA VCP
RICCIARDI & SONS CO INC AL	SEMS-ARCHIVE, RCRA NonGen / NLR
MARINE SAFETY OFFICE-PHILA (USCG)	SEMS-ARCHIVE
EUNICE LAZIN	PA LUST
B & G FOREIGN & SPORTS CARS	PA LUST NJ Release NJ Release

OVERVIEW MAP - 5067542.21S



Target Property

Sites at elevations higher than or equal to the target property

Sites at elevations lower than the target property

Manufactured Gas Plants

National Priority List Sites

Dept. Defense Sites



Indian Reservations BIA

County Boundary

Power transmission lines

100-year flood zone

500-year flood zone

National Wetland Inventory

State Wetlands

Upgradient Area










This report includes Interactive Map Layers to display and/or hide map information. The legend includes only those icons for the default map view.








SITE NAME: Erie Street/Point Street
 ADDRESS: Erie Street/Point Street
 Camden NJ 08102
 LAT/LONG: 39.955792 / 75.124459

CLIENT: J M Sorge, Inc.
 CONTACT: Diana Lennon
 INQUIRY #: 5067542.21s
 DATE: October 04, 2017 11:30 am

DETAIL MAP - 5067542.21S



-  Target Property
-  Sites at elevations higher than or equal to the target property
-  Sites at elevations lower than the target property
-  Manufactured Gas Plants
-  Sensitive Receptors
-  National Priority List Sites
-  Dept. Defense Sites

-  0 1/16 1/8 1/4 Miles
-  Indian Reservations BIA
-  County Boundary
-  100-year flood zone
-  500-year flood zone
-  National Wetland Inventory
-  State Wetlands

This report includes Interactive Map Layers to display and/or hide map information. The legend includes only those icons for the default map view.

SITE NAME: Erie Street/Point Street
 ADDRESS: Erie Street/Point Street
 Camden NJ 08102
 LAT/LONG: 39.955792 / 75.124459

CLIENT: J M Sorge, Inc.
 CONTACT: Diana Lennon
 INQUIRY #: 5067542.21s
 DATE: October 04, 2017 11:37 am

MAP FINDINGS SUMMARY

Database	Search Distance (Miles)	Target Property	< 1/8	1/8 - 1/4	1/4 - 1/2	1/2 - 1	> 1	Total Plotted
STANDARD ENVIRONMENTAL RECORDS								
<i>Federal NPL site list</i>								
NPL	1.000		0	0	0	0	NR	0
Proposed NPL	1.000		0	0	0	0	NR	0
NPL LIENS	0.001		0	NR	NR	NR	NR	0
<i>Federal Delisted NPL site list</i>								
Delisted NPL	1.000		0	0	0	0	NR	0
<i>Federal CERCLIS list</i>								
FEDERAL FACILITY	0.500		0	0	0	NR	NR	0
SEMS	0.500		1	0	0	NR	NR	1
<i>Federal CERCLIS NFRAP site list</i>								
SEMS-ARCHIVE	0.500		0	1	1	NR	NR	2
<i>Federal RCRA CORRACTS facilities list</i>								
CORRACTS	1.000		0	0	0	1	NR	1
<i>Federal RCRA non-CORRACTS TSD facilities list</i>								
RCRA-TSDF	0.500		0	0	0	NR	NR	0
<i>Federal RCRA generators list</i>								
RCRA-LQG	0.250		0	0	NR	NR	NR	0
RCRA-SQG	0.250		0	0	NR	NR	NR	0
RCRA-CESQG	0.250		0	0	NR	NR	NR	0
<i>Federal institutional controls / engineering controls registries</i>								
LUCIS	0.500		0	0	0	NR	NR	0
US ENG CONTROLS	0.500		0	0	0	NR	NR	0
US INST CONTROL	0.500		0	0	0	NR	NR	0
<i>Federal ERNS list</i>								
ERNS	0.001		0	NR	NR	NR	NR	0
<i>State- and tribal - equivalent NPL</i>								
PA SHWS	1.000		0	0	0	0	NR	0
<i>State- and tribal - equivalent CERCLIS</i>								
NJ SHWS	1.000		3	6	11	38	NR	58
NJ HWS RE-EVAL	1.000		1	0	1	1	NR	3
NJ HIST HWS	0.001		0	NR	NR	NR	NR	0
<i>State and tribal landfill and/or solid waste disposal site lists</i>								
NJ SWF/LF	0.500		0	0	0	NR	NR	0
PA SWF/LF	0.500		0	0	0	NR	NR	0

MAP FINDINGS SUMMARY

Database	Search Distance (Miles)	Target Property	< 1/8	1/8 - 1/4	1/4 - 1/2	1/2 - 1	> 1	Total Plotted
<i>State and tribal leaking storage tank lists</i>								
NJ LUST	0.500		0	2	1	NR	NR	3
PA LUST	0.500		0	0	0	NR	NR	0
INDIAN LUST	0.500		0	0	0	NR	NR	0
NJ HIST LUST	0.500		0	4	7	NR	NR	11
<i>State and tribal registered storage tank lists</i>								
FEMA UST	0.250		0	0	NR	NR	NR	0
NJ UST	0.250		1	5	NR	NR	NR	6
PA UST	0.250		0	0	NR	NR	NR	0
NJ MAJOR FACILITIES	0.500		0	0	0	NR	NR	0
INDIAN UST	0.250		0	0	NR	NR	NR	0
<i>State and tribal institutional control / engineering control registries</i>								
NJ ENG CONTROLS	0.500		0	1	1	NR	NR	2
PA ENG CONTROLS	0.500		0	0	0	NR	NR	0
NJ INST CONTROL	0.500		2	1	3	NR	NR	6
PA INST CONTROL	0.500		0	0	0	NR	NR	0
<i>State and tribal voluntary cleanup sites</i>								
NJ VCP	0.500		3	4	6	NR	NR	13
INDIAN VCP	0.500		0	0	0	NR	NR	0
PA VCP	0.500		0	0	0	NR	NR	0
NJ PF	1.000		0	0	0	0	NR	0
<i>State and tribal Brownfields sites</i>								
NJ BROWNFIELDS	0.500		3	8	7	NR	NR	18
PA BROWNFIELDS	0.500		0	0	0	NR	NR	0
<u>ADDITIONAL ENVIRONMENTAL RECORDS</u>								
<i>Local Brownfield lists</i>								
US BROWNFIELDS	0.500		2	1	7	NR	NR	10
<i>Local Lists of Landfill / Solid Waste Disposal Sites</i>								
NJ SWRCY	0.500		0	0	0	NR	NR	0
NJ HIST LF	0.500		0	0	0	NR	NR	0
PA HIST LF	0.500		0	0	0	NR	NR	0
INDIAN ODI	0.500		0	0	0	NR	NR	0
DEBRIS REGION 9	0.500		0	0	0	NR	NR	0
ODI	0.500		0	0	0	NR	NR	0
IHS OPEN DUMPS	0.500		0	0	0	NR	NR	0
<i>Local Lists of Hazardous waste / Contaminated Sites</i>								
NJ NJEMS	0.001		0	NR	NR	NR	NR	0
US HIST CDL	0.001		0	NR	NR	NR	NR	0

MAP FINDINGS SUMMARY

Database	Search Distance (Miles)	Target Property	< 1/8	1/8 - 1/4	1/4 - 1/2	1/2 - 1	> 1	Total Plotted
US CDL	0.001		0	NR	NR	NR	NR	0
Local Land Records								
NJ LIENS	0.001		0	NR	NR	NR	NR	0
LIENS 2	0.001		0	NR	NR	NR	NR	0
Records of Emergency Release Reports								
HMIRS	0.001		0	NR	NR	NR	NR	0
NJ SPILLS	0.001		0	NR	NR	NR	NR	0
NJ Release	0.001		0	NR	NR	NR	NR	0
PA SPILLS	0.001		0	NR	NR	NR	NR	0
NJ SPILLS 90	0.001		0	NR	NR	NR	NR	0
NJ SPILLS 80	0.001		0	NR	NR	NR	NR	0
Other Ascertainable Records								
RCRA NonGen / NLR	0.250		2	1	NR	NR	NR	3
FUDS	1.000		0	0	0	0	NR	0
DOD	1.000		0	0	0	0	NR	0
SCRD DRYCLEANERS	0.500		0	0	0	NR	NR	0
US FIN ASSUR	0.001		0	NR	NR	NR	NR	0
EPA WATCH LIST	0.001		0	NR	NR	NR	NR	0
2020 COR ACTION	0.250		0	0	NR	NR	NR	0
TSCA	0.001		0	NR	NR	NR	NR	0
TRIS	0.001		0	NR	NR	NR	NR	0
SSTS	0.001		0	NR	NR	NR	NR	0
ROD	1.000		0	0	0	0	NR	0
RMP	0.001		0	NR	NR	NR	NR	0
RAATS	0.001		0	NR	NR	NR	NR	0
PRP	0.001		0	NR	NR	NR	NR	0
PADS	0.001		0	NR	NR	NR	NR	0
ICIS	0.001		0	NR	NR	NR	NR	0
FTTS	0.001		0	NR	NR	NR	NR	0
MLTS	0.001		0	NR	NR	NR	NR	0
COAL ASH DOE	0.001		0	NR	NR	NR	NR	0
COAL ASH EPA	0.500		0	0	0	NR	NR	0
PCB TRANSFORMER	0.001		0	NR	NR	NR	NR	0
RADINFO	0.001		0	NR	NR	NR	NR	0
HIST FTTS	0.001		0	NR	NR	NR	NR	0
DOT OPS	0.001		0	NR	NR	NR	NR	0
CONSENT	1.000		0	0	0	0	NR	0
INDIAN RESERV	0.001		0	NR	NR	NR	NR	0
FUSRAP	1.000		0	0	0	1	NR	1
UMTRA	0.500		0	0	0	NR	NR	0
LEAD SMELTERS	0.001		0	NR	NR	NR	NR	0
US AIRS	0.001		0	NR	NR	NR	NR	0
US MINES	0.250		0	0	NR	NR	NR	0
ABANDONED MINES	0.001		0	NR	NR	NR	NR	0
FINDS	0.001		0	NR	NR	NR	NR	0
UXO	1.000		0	0	0	0	NR	0
DOCKET HWC	0.001		0	NR	NR	NR	NR	0
ECHO	0.001		0	NR	NR	NR	NR	0

MAP FINDINGS SUMMARY

Database	Search Distance (Miles)	Target Property	< 1/8	1/8 - 1/4	1/4 - 1/2	1/2 - 1	> 1	Total Plotted
FUELS PROGRAM	0.250		0	0	NR	NR	NR	0
NJ AIRS	0.001		0	NR	NR	NR	NR	0
PA AIRS	0.001		0	NR	NR	NR	NR	0
NJ CHROME	0.500		0	0	0	NR	NR	0
NJ COAL ASH	0.500		0	0	0	NR	NR	0
NJ DRYCLEANERS	0.250		0	0	NR	NR	NR	0
PA DRYCLEANERS	0.250		0	0	NR	NR	NR	0
NJ Financial Assurance	0.001		0	NR	NR	NR	NR	0
NJ GW CONTAM AREAS	0.001		0	NR	NR	NR	NR	0
NJ HIST MAJOR FACILITIES	0.500		0	0	0	NR	NR	0
NJ ISRA	0.500		0	0	1	NR	NR	1
NJ MANIFEST	0.250		0	0	NR	NR	NR	0
PA MANIFEST	0.250		0	0	NR	NR	NR	0
NY MANIFEST	0.250		0	0	NR	NR	NR	0
PA NPDES	0.001		0	NR	NR	NR	NR	0
NJ NPDES	0.001		0	NR	NR	NR	NR	0
NJ UIC	0.001		0	NR	NR	NR	NR	0
PA UIC	0.001		0	NR	NR	NR	NR	0
<u>EDR HIGH RISK HISTORICAL RECORDS</u>								
<i>EDR Exclusive Records</i>								
EDR MGP	1.000		0	0	0	1	NR	1
EDR Hist Auto	0.125		2	NR	NR	NR	NR	2
EDR Hist Cleaner	0.125		1	NR	NR	NR	NR	1
<u>EDR RECOVERED GOVERNMENT ARCHIVES</u>								
<i>Exclusive Recovered Govt. Archives</i>								
NJ RGA HWS	0.001		0	NR	NR	NR	NR	0
PA RGA HWS	0.001		0	NR	NR	NR	NR	0
NJ RGA LF	0.001		0	NR	NR	NR	NR	0
PA RGA LF	0.001		0	NR	NR	NR	NR	0
NJ RGA LUST	0.001		0	NR	NR	NR	NR	0
PA RGA LUST	0.001		0	NR	NR	NR	NR	0
- Totals --		0	21	34	46	42	0	143

NOTES:

TP = Target Property

NR = Not Requested at this Search Distance

Sites may be listed in more than one database

Map ID
Direction
Distance
Elevation

MAP FINDINGS

Site

Database(s)

EDR ID Number
EPA ID Number

A1
ESE
< 1/8
0.015 mi.
80 ft.

EVERGREEN PRODUCTS
948 N FRONT ST
CAMDEN CITY, NJ 08102

NJ SHWS
NJ HWS RE-EVAL
NJ BROWNFIELDS
NJ LIENS

S108028054
N/A

Site 1 of 5 in cluster A

Relative:
Lower

SHWS:
Site ID: 31432
Status: Active
Home Owner: No
PI Number: G000027296

Actual:
15 ft.

Detail As Of April 2012:
X Coord Site: 317338
X Coord PI: 317338
Y Coord Site: 409410
Y Coord PI: 409410

Site ID: 31432
Status: Pending
Home Owner: No
PI Number: G000027296

Detail As Of April 2012:
X Coord Site: 317338
X Coord PI: 317338
Y Coord Site: 409410
Y Coord PI: 409410

HWS RE-EVAL:

Facility Status: Assigned to RPIU. Under Investigation.
PI Number: **G000027296**
Category: Non-Homeowner

BROWNFIELDS:

Price: Not reported
Assessed Value: Other
Property Size: 3 ? 5
Annual Taxes: Not reported
Representative Address: Not reported
Representative City/State/Zip: Not reported
Submitter Name: Not reported
Submitter Address1: Not reported
Submitter Address2: Not reported
Submitter City: Not reported
Submitter State: Not reported
Submitter Zip: Not reported
Submitter Email: Not reported
Submitter Phone: Not reported
Transaction Type: Not reported
Transfer Type: Not reported
Site Number: 16
X Coordinate: Not reported
Y Coordinate: Not reported
Coord: 0:0
AutoID: Not reported
Ownership Type: Private
Ownership: Individual
PStatus: Incomplete

Map ID
Direction
Distance
Elevation

MAP FINDINGS

Site

Database(s)

EDR ID Number
EPA ID Number

EVERGREEN PRODUCTS (Continued)

S108028054

PI Number: Not reported
Owner Name: ..
Owner Address + Owner Street: .
Owner City: .
Owner State: NJ
Owner Zip Code: 00000
Owner County: Not reported
Owner Phone: 9999999999
Owner Fax: 9999999999
Owner Email: njbrownfields@njra.state.nj.us
Owner Organization: Not reported
Authorized Representative: .
Auth Rep Relation to Owner: .
Municipal Contact Name: Charles Lyons
Municipal Contact Street: City Hall, Room 109
Municipal Contact City: Camden
Municipal Contact State: NJ
Municipal Contact Zip Code: 08101
Municipal Contact Phone: 8567577619
Municipal Contact Fax: 9999999999
Municipal Contact Email: chlyons@ci.camden.nj.us
Department: Department of Development & Planning
Municipal Contact Title: Chief of Planning ? Division of Planning
Contact Relation to Owner: City
Current Zoning: Residential
Proposed Zoning: Unknown
Copy of Title Insurance: Not reported
Municode: Not reported
Block: 15
Lot: 3
Development Plan Completed: Yes
Market Study Completed: Unknown
Current Activity: Inactive (out of use)
Current Operations: None
Prior Operations: Former industrial site.
Deed Restrictions: No
Easements: Unknown
Buildings: 0
Condition of Buildings: Not reported
Square Footage: Not reported
Total Buildable Space: Not reported
Lease Price: Not reported
Tax Certificate: Yes
Tax Lien: Yes
Other Liens/Judgements: No
Traffic Study: No
Road Access: 2-Lane
Waterfront Access: No
Airport Access: No
Public Transportation Access: No
Major Highway Name: I 676
Major Highway Interchange: Not reported
Major Highway Miles Away: < 1
Local Highway Name: Not reported
Local Highway Interchange: Not reported
Local Highway Miles Away: Not reported
Rail Type: Commuter

Map ID
 Direction
 Distance
 Elevation

MAP FINDINGS

Site

Database(s)

EDR ID Number
 EPA ID Number

EVERGREEN PRODUCTS (Continued)

S108028054

Rail Name:	NJ Light Rail
Rail Station:	Cooper Street Station
Rail Miles Away:	Not reported
Public Water:	Yes
Electric:	Yes
Gas:	Yes
Public Sewer:	Yes
Telephone:	Unknown
Cable:	Unknown
Fiber Optics:	Unknown
Wetlands:	No
Sensitive Ecosystems/Habitats:	No
Endangered Species:	No
Historic/Archeological Site:	No
100 Year Flood Plain:	Unknown
500 Year Flood Plain:	Unknown
Environmental Report Copies:	Unknown
List Containing Site:	Not reported
Preliminary Assessment:	Yes
Site Investigation:	Yes
Remedial Investigation:	No
Remedial Action Workplan:	No
Voluntary Cleanup Program:	Unknown
Environmental Litigation:	Unknown
Remediation In Progress:	Unknown
Remediation Estimated Complete Date:	Not reported
Regulatory sign-off:	Unknown
Regulatory Sign-Off Description:	Not reported
Other Incentives:	No
Low Interest Rates:	No
HDSRF Grants:	No
TIF:	No
HDSRF Loans:	No
USA Loans:	No
USA Grants:	No
Designated Redevelopment Area:	No
Environmental Opportunity Zone:	No
Tax Rebate or Abatement:	No
Empowerment Zone (Federal):	No
Urban Coordinating Council Neighborhood:	No
Enterprise Community (Federal):	No
Urban Enterprise Zone:	No
Additional Comments:	Site had a NJDEP emergency clean up. Owner was doing waste disposal without permits. Criminal actions taken against owner. Substantial NJDEP liens on property.KCSL# on file. B/L on file
County_int_FK:	4
Municipality_int_FK:	141
Planning Area Designation:	Planning Area 1
Authorized Representative Email:	Not reported
Authorized Representative Phone:	9999999999
General Comments:	Former industrial site. KCSL# on file. B/L on file

LIENS:

Block:	Not reported
Lot:	Not reported
Doc Number:	DJ-085901-99
File Date:	Not reported

Map ID
Direction
Distance
Elevation

MAP FINDINGS

Site

Database(s)

EDR ID Number
EPA ID Number

EVERGREEN PRODUCTS (Continued)

S108028054

Facility type: Not reported
Fund Amount: \$500,000.00
PI Number: G000027296
Activity Number: CRA110001
Document Status: Active
Document Title: Lien
Document Status Date: 04/07/1999
Discharge County: Camden
Discharge Fund Amount: Not reported
Sum of DF and SF: 500000

**A2
ESE
< 1/8
0.015 mi.
80 ft.**

**EVERGREEN PRODUCTS
948 N FRONT ST
CAMDEN, NJ 08101**

**NJ VCP S104919693
N/A**

Site 2 of 5 in cluster A

**Relative:
Lower**

VCP:

Incident Number: 95-11-09-1057-29
MOA Execution Date: 01/04/1996
Type Of Vcp File: HISTORICAL
Pi Number: Not reported
Case Type(Case Type): Not reported
Case Contact: Department Not reported
Case Contact Name: Not reported
Case Contact: Organization Dr Arnold Webster Mayor
Case Contact: Address: Line1 Not reported
Case Contact: Address: Line2 Not reported
Case Contact: Address: Line3 Not reported
Case Contact City,St,Zip: Not reported

**Actual:
15 ft.**

**A3
ESE
< 1/8
0.016 mi.
82 ft.**

**NJ DEP BER REGION II
944 N FRONT ST
CAMDEN, NJ 08105**

**RCRA NonGen / NLR 1007204789
NJP003404480**

Site 3 of 5 in cluster A

**Relative:
Lower**

RCRA NonGen / NLR:

Date form received by agency: 03/31/2001
Facility name: NJ DEP BER REGION II
Facility address: 944 N FRONT ST
CAMDEN, NJ 08105
EPA ID: NJP003404480
Mailing address: PO BOX 407
TRENTON, NJ 08625
Contact: JOSEPH HOYLE
Contact address: PO BOX 407
TRENTON, NJ 08625
Contact country: US
Contact telephone: (609) 584-4130
Contact email: Not reported
EPA Region: 02
Classification: Non-Generator
Description: Handler: Non-Generators do not presently generate hazardous waste

**Actual:
15 ft.**

Map ID
Direction
Distance
Elevation

MAP FINDINGS

Site

Database(s)

EDR ID Number
EPA ID Number

NJ DEP BER REGION II (Continued)

1007204789

Handler Activities Summary:

U.S. importer of hazardous waste: No
Mixed waste (haz. and radioactive): No
Recycler of hazardous waste: No
Transporter of hazardous waste: No
Treater, storer or disposer of HW: No
Underground injection activity: No
On-site burner exemption: No
Furnace exemption: No
Used oil fuel burner: No
Used oil processor: No
User oil refiner: No
Used oil fuel marketer to burner: No
Used oil Specification marketer: No
Used oil transfer facility: No
Used oil transporter: No

Historical Generators:

Date form received by agency: 03/30/2001
Site name: NJ DEP BER REGION II
Classification: Not a generator, verified

Date form received by agency: 03/29/2001
Site name: NJ DEP BER REGION II
Classification: Large Quantity Generator

Violation Status: No violations found

A4
ESE
< 1/8
0.016 mi.
82 ft.

EVERGREEN PRODUCTS SITE
944-952 N. FRONT STREET
CAMDEN, NJ 8102
Site 4 of 5 in cluster A

SEMS 1015731576
RCRA NonGen / NLR NJD986628873

Relative:
Lower

SEMS:

Site ID: 206272
EPA ID: NJD986628873
Federal Facility: N
NPL: Not on the NPL
Non NPL Status: Removal Only Site (No Site Assessment Work Needed)

Actual:
15 ft.

Following information was gathered from the prior CERCLIS update completed in 10/2013:

Site ID: 0206272
EPA ID: NJD986628873
Facility County: CAMDEN
Short Name: EVERGREEN PRODUCTS SITE
Congressional District: 01
IFMS ID: 02ZY
SMSA Number: Not reported
USGC Hydro Unit: Not reported
Federal Facility: Not a Federal Facility
DMNSN Number: 0.00000
Site Orphan Flag: Not reported
RCRA ID: Not reported
USGS Quadrangle: Not reported
Site Init By Prog: Not reported
NFRAP Flag: Not reported
Parent ID: Not reported

Map ID
Direction
Distance
Elevation

MAP FINDINGS

Site

Database(s)

EDR ID Number
EPA ID Number

EVERGREEN PRODUCTS SITE (Continued)

1015731576

RST Code: Not reported
EPA Region: 02
Classification: Not reported
Site Settings Code: Not reported
NPL Status: Not on the NPL
DMNSN Unit Code: Not reported
RBRAC Code: Not reported
RResp Fed Agency Code: Not reported
Non NPL Status: Removal Only Site (No Site Assessment Work Needed)
Non NPL Status Date: 05/19/08
Site Fips Code: 34007
CC Concurrence Date: / /
CC Concurrence FY: Not reported
Alias EPA ID: Not reported
Site FUDS Flag: Not reported

Alias Comments: Not reported
Site Description: Former Cleaner, Thinner, Detergent Manufacturer. Historic chemical releases at the site.

CERCLIS Assessment History:

Action Code: 001
Action: REMOVAL ASSESSMENT
Date Started: / /
Date Completed: 07/10/09
Priority Level: Not reported
Operable Unit: SITEWIDE
Primary Responsibility: EPA Fund-Financed
Planning Status: Not reported
Urgency Indicator: Not reported
Action Anomaly: Not reported

Action Code: 001
Action: REMOVAL
Date Started: 08/04/09
Date Completed: 06/27/11
Priority Level: Stabilized
Operable Unit: SITEWIDE
Primary Responsibility: EPA Fund-Financed
Planning Status: Not reported
Urgency Indicator: Time Critical
Action Anomaly: Not reported

RCRA NonGen / NLR:

Date form received by agency: 01/01/2007
Facility name: EVERGREEN PRODUCTS
Facility address: 944-52 N FRONT ST
CAMDEN, NJ 08102
EPA ID: NJD986628873
Mailing address: N FRONT ST
CAMDEN, NJ 08102
Contact: TERRY MCCANN
Contact address: N FRONT ST
CAMDEN, NJ 08102
Contact country: US
Contact telephone: (609) 966-2560

Map ID
Direction
Distance
Elevation

MAP FINDINGS

Site

Database(s)

EDR ID Number
EPA ID Number

EVERGREEN PRODUCTS SITE (Continued)

1015731576

Contact email: Not reported
EPA Region: 02
Land type: Facility is not located on Indian land. Additional information is not known.
Classification: Non-Generator
Description: Handler: Non-Generators do not presently generate hazardous waste

Owner/Operator Summary:

Owner/operator name: TERRY MCCANN
Owner/operator address: 952 FRONT ST
CAMDEN, NJ 08012
Owner/operator country: US
Owner/operator telephone: (609) 966-2560
Legal status: Private
Owner/Operator Type: Owner
Owner/Op start date: Not reported
Owner/Op end date: Not reported

Owner/operator name: TERRY MCCANN
Owner/operator address: 952 FRONT ST
CAMDEN, NJ 08012
Owner/operator country: US
Owner/operator telephone: (609) 966-2560
Legal status: Private
Owner/Operator Type: Operator
Owner/Op start date: Not reported
Owner/Op end date: Not reported

Handler Activities Summary:

U.S. importer of hazardous waste: No
Mixed waste (haz. and radioactive): No
Recycler of hazardous waste: No
Transporter of hazardous waste: No
Treater, storer or disposer of HW: No
Underground injection activity: No
On-site burner exemption: No
Furnace exemption: No
Used oil fuel burner: No
Used oil processor: No
User oil refiner: No
Used oil fuel marketer to burner: No
Used oil Specification marketer: No
Used oil transfer facility: No
Used oil transporter: No

Historical Generators:

Date form received by agency: 01/01/2006
Site name: EVERGREEN PRODUCTS
Classification: Not a generator, verified
. Waste code: NONE
. Waste name: None

Date form received by agency: 03/23/1995
Site name: EVERGREEN PRODUCTS
Classification: Unverified

Map ID
Direction
Distance
Elevation

MAP FINDINGS

Site

Database(s)

EDR ID Number
EPA ID Number

EVERGREEN PRODUCTS SITE (Continued)

1015731576

. Waste code: NONE
. Waste name: None

Violation Status: No violations found

Evaluation Action Summary:

Evaluation date: 04/08/1994
Evaluation: FOCUSED COMPLIANCE INSPECTION
Area of violation: Not reported
Date achieved compliance: Not reported
Evaluation lead agency: State

Evaluation date: 11/08/1990
Evaluation: FOCUSED COMPLIANCE INSPECTION
Area of violation: Not reported
Date achieved compliance: Not reported
Evaluation lead agency: State

A5
East
< 1/8
0.024 mi.
128 ft.

CAMDEN SHIP REPAIR
100 ERIE ST
CAMDEN, NJ 08102
Site 5 of 5 in cluster A

NJ VCP S106587680
NJ Release N/A

Relative:
Lower

VCP:
Incident Number: 01-08-07-0851-24
MOA Execution Date: 08/07/2001
Type Of Vcp File: HISTORICAL
Pi Number: Not reported
Case Type(Case Type): Not reported
Case Contact: Department Not reported
Case Contact Name: Not reported
Case Contact: Organization Homematic On Line Inc
Case Contact: Address: Line1 Not reported
Case Contact: Address: Line2 Not reported
Case Contact: Address: Line3 Not reported
Case Contact City,St,Zip: Not reported

Actual:
15 ft.

NJ Release:
Facility Type: Not reported
Facility Phone: Not reported
Incident Date: 08/07/2001
Incident Time: Not reported
TD Log #: 82807
Case Number: 01-08-07-0851-24
Date Received: 08/07/2001
Nature of Incident: Not reported
Operator: PAT
Incident Type: Not reported
Incident Location: Not reported
Location: Other
Other Location: Not reported
Contact Name: Not reported
Caller Name: REDACTED
Caller Title: Not reported
Caller Address: Not reported
Caller City,St,Zip: Not reported
Caller Telephone: Not reported

Map ID
Direction
Distance
Elevation

MAP FINDINGS

Site

Database(s)

EDR ID Number
EPA ID Number

CAMDEN SHIP REPAIR (Continued)

S106587680

Substance(s):	Not reported
Substance Type:	Not reported
Substance Identity:	Not reported
CAS Number:	Not reported
A310 Letter:	False
TCPA Chemical:	Not reported
Hazrds Material:	Not reported
COMU:	0408
Ref. Code:	101
Amt Released:	Not reported
Contained:	Not reported
Release Type:	Not reported
Release VE:	Not reported
Injuries:	Not reported
Public Exposure:	Not reported
Facility Evacuation:	Not reported
Police at Scene:	Not reported
Firemen at Scene:	Not reported
Contamination of:	Not reported
Receiving Water:	Not reported
Status at Spill:	MOA
NJ Spill Date:	Not reported
NJ Spill Time:	Not reported
NJ Spill Name:	Not reported
NJ Spill Title:	Not reported
NJ Spill Phone:	Not reported
Other Date:	Not reported
Other Time:	Not reported
Other Name:	Not reported
Other Title:	Not reported
Other Telephone:	Not reported
Public Evacuation:	Not reported
Assistance Requested:	Not reported
Wind Direction/Speed:	0
Local Municipality Notified:	No
Local Municipality Name:	Not reported
Local Municipality Title:	Not reported
Local Municipality Telephone:	Not reported
Local Municipality Date:	Not reported
Local Municipality Time:	Not reported
Incident Description:	Not reported
Incident Name:	Not reported
Incident Referred To:	Not reported
Incident Region:	Not reported
Incident Telephone:	Not reported
Incident Date:	Not reported
Incident time:	Not reported
Incident ITM:	Not reported
Comments:	Not reported
Date A310 Letter Printed:	Not reported
Date Local Authority Was Notified:	Not reported
Date Updated:	Not reported
Date Report Faxed to Local Authority:	Not reported
Local Authority Notification Date:	Not reported
Rep Receive Date:	Not reported
Reporter Type:	Not reported
Reporter Name:	Not reported

Map ID
Direction
Distance
Elevation

MAP FINDINGS

Site

Database(s)
EDR ID Number
EPA ID Number

CAMDEN SHIP REPAIR (Continued)

S106587680

Reporter Title: Not reported
Reporter Org: Not reported
Reporter Address: Not reported
Reporter City,St,Zip: Not reported
Reporter County: Not reported
Incident Status: Not reported
Incident Category: Not reported
Incident Source: Not reported
Incident Address: Not reported
Incident Address 2: Not reported
Incident City,St,Zip: Not reported
Incident County: Not reported
DEP Requested: Not reported
Confidential: Not reported
Notify Type: Other
Road Closed: Not reported
Direction: Not reported
Responsible Party: Not reported
Responsible Party Name: Not reported
Responsible Party Contact: Not reported
Responsible Party Title: Not reported
Responsible Party Phone: Not reported
Responsible Party Street: Not reported
Responsible Party County: Not reported
Responsible Party City,St,Zip: Not reported
Memo. Of Understanding: Yes
Drill/trng Exercise: No
Hazardous: Not reported

Facility Type: Sensitive Population
Facility Phone: Not reported
Incident Date: 01/09/2003
Incident Time: Not reported
TD Log #: 44342
Case Number: 03-01-09-1039-52
Date Received: 01/09/2003
Nature of Incident: Not reported
Operator: Not reported
Incident Type: Wetlands/Stream Encroach
Incident Location: CAMDEN BOAT WORKS
Location: Not reported
Other Location: Not reported
Contact Name: VINCE SHANNI
Caller Name: Not reported
Caller Title: Not reported
Caller Address: Not reported
Caller City,St,Zip: Not reported
Caller Telephone: Not reported
Substance(s): Not reported
Substance Type: Not reported
Substance Identity: Not reported
CAS Number: Not reported
A310 Letter: Not reported
TCPA Chemical: Not reported
Hazrds Material: Not reported
COMU: Not reported
Ref. Code: Not reported

Map ID
Direction
Distance
Elevation

MAP FINDINGS

Site

Database(s)

EDR ID Number
EPA ID Number

CAMDEN SHIP REPAIR (Continued)

S106587680

Amt Released:	Not reported
Contained:	Not reported
Release Type:	Not reported
Release VE:	Not reported
Injuries:	No
Public Exposure:	No
Facility Evacuation:	No
Police at Scene:	No
Firemen at Scene:	No
Contamination of:	Not reported
Receiving Water:	Not reported
Status at Spill:	Not reported
NJ Spill Date:	Not reported
NJ Spill Time:	Not reported
NJ Spill Name:	Not reported
NJ Spill Title:	Not reported
NJ Spill Phone:	Not reported
Other Date:	Not reported
Other Time:	Not reported
Other Name:	Not reported
Other Title:	Not reported
Other Telephone:	Not reported
Public Evacuation:	No
Assistance Requested:	Not reported
Wind Direction/Speed:	Not reported
Local Municipality Notified:	Not reported
Local Municipality Name:	Not reported
Local Municipality Title:	Not reported
Local Municipality Telephone:	Not reported
Local Municipality Date:	Not reported
Local Municipality Time:	Not reported
Incident Description:	Not reported
Incident Name:	Not reported
Incident Referred To:	Not reported
Incident Region:	Not reported
Incident Telephone:	Not reported
Incident Date:	Not reported
Incident time:	Not reported
Incident ITM:	Not reported
Comments:	Not reported
Date A310 Letter Printed:	Not reported
Date Local Authority Was Notified:	Not reported
Date Updated:	Not reported
Date Report Faxed to Local Authority:	Not reported
Local Authority Notification Date:	Not reported
Rep Receive Date:	01/09/2003
Reporter Type:	Citizen Complaint
Reporter Name:	REDACTED
Reporter Title:	REDACTED
Reporter Org:	REDACTED
Reporter Address:	Not reported
Reporter City,St,Zip:	Not reported
Reporter County:	Not reported
Incident Status:	Continuous
Incident Category:	Other
Incident Source:	CAMDEN BOAT WORKS
Incident Address:	100 ERIE ST

Map ID
 Direction
 Distance
 Elevation

MAP FINDINGS

Site

Database(s)

EDR ID Number
 EPA ID Number

CAMDEN SHIP REPAIR (Continued)

S106587680

Incident Address 2:	Not reported
Incident City,St,Zip:	Camden City, NJ
Incident County:	Camden
DEP Requested:	Yes
Confidential:	Yes
Notify Type:	Not reported
Road Closed:	No
Direction:	Not reported
Responsible Party:	Not reported
Responsible Party Name:	Not reported
Responsible Party Contact:	Not reported
Responsible Party Title:	Not reported
Responsible Party Phone:	Not reported
Responsible Party Street:	Not reported
Responsible Party County:	Not reported
Responsible Party City,St,Zip:	Not reported
Memo. Of Understanding:	Not reported
Drill/trng Exercise:	Not reported
Hazardous:	Not reported

6
NNE
< 1/8
0.048 mi.
256 ft.

CAMDEN SHIP REPAIR COMPANY INCORPORATED
POINT ST & ERIE ST
CAMDEN CITY, NJ 08100

NJ BROWNFIELDS **S108972981**
N/A

Relative:
Lower

BROWNFIELDS:	
Price:	Not reported
Assessed Value:	Not reported
Property Size:	Unknown
Annual Taxes:	Not reported
Representative Address:	Not reported
Representative City/State/Zip:	Not reported
Submitter Name:	Not reported
Submitter Address1:	Not reported
Submitter Address2:	Not reported
Submitter City:	Not reported
Submitter State:	Not reported
Submitter Zip:	Not reported
Submitter Email:	Not reported
Submitter Phone:	Not reported
Transaction Type:	Not reported
Transfer Type:	Not reported
Site Number:	5142
X Coordinate:	317221
Y Coordinate:	409731
Coord:	317221:409731
AutoID:	Not reported
Ownership Type:	unknown
Ownership:	DEP Case
PStatus:	DEP Case
PI Number:	G000012273
Owner Name:	Not reported
Owner Address + Owner Street:	Not reported
Owner City:	Not reported
Owner State:	Not reported
Owner Zip Code:	Not reported
Owner County:	Not reported

Actual:
14 ft.

Map ID
Direction
Distance
Elevation

MAP FINDINGS

Site

Database(s)

EDR ID Number
EPA ID Number

CAMDEN SHIP REPAIR COMPANY INCORPORATED (Continued)

S108972981

Owner Phone:	9999999999
Owner Fax:	9999999999
Owner Email:	Not reported
Owner Organization:	Not reported
Authorized Representative:	Not reported
Auth Rep Relation to Owner:	Not reported
Municipal Contact Name:	Not reported
Municipal Contact Street:	Not reported
Municipal Contact City:	Not reported
Municipal Contact State:	Not reported
Municipal Contact Zip Code:	Not reported
Municipal Contact Phone:	9999999999
Municipal Contact Fax:	9999999999
Municipal Contact Email:	Not reported
Department:	Not reported
Municipal Contact Title:	Not reported
Contact Relation to Owner:	Not reported
Current Zoning:	Not reported
Proposed Zoning:	Not reported
Copy of Title Insurance:	Not reported
Municode:	Not reported
Block:	Not reported
Lot:	Not reported
Development Plan Completed:	Unknown
Market Study Completed:	Unknown
Current Activity:	Not reported
Current Operations:	Not reported
Prior Operations:	Not reported
Deed Restrictions:	Unknown
Easements:	Unknown
Buildings:	Not reported
Condition of Buildings:	Not reported
Square Footage:	Not reported
Total Buildable Space:	Not reported
Lease Price:	Not reported
Tax Certificate:	Unknown
Tax Lien:	Unknown
Other Liens/Judgements:	No
Traffic Study:	Unknown
Road Access:	Not reported
Waterfront Access:	Unknown
Airport Access:	Unknown
Public Transportation Access:	Unknown
Major Highway Name:	Not reported
Major Highway Interchange:	Not reported
Major Highway Miles Away:	Not reported
Local Highway Name:	Not reported
Local Highway Interchange:	Not reported
Local Highway Miles Away:	Not reported
Rail Type:	Not reported
Rail Name:	Not reported
Rail Station:	Not reported
Rail Miles Away:	Not reported
Public Water:	Unknown
Electric:	Unknown
Gas:	Unknown
Public Sewer:	Unknown

Map ID
 Direction
 Distance
 Elevation

MAP FINDINGS

Site

Database(s)

EDR ID Number
 EPA ID Number

CAMDEN SHIP REPAIR COMPANY INCORPORATED (Continued)

S108972981

Telephone:	Unknown
Cable:	Unknown
Fiber Optics:	Unknown
Wetlands:	No
Sensitive Ecosystems/Habitats:	No
Endangered Species:	No
Historic/Archeological Site:	No
100 Year Flood Plain:	No
500 Year Flood Plain:	No
Environmental Report Copies:	Yes
List Containing Site:	Not reported
Preliminary Assessment:	No
Site Investigation:	No
Remedial Investigation:	No
Remedial Action Workplan:	No
Voluntary Cleanup Program:	Yes
Environmental Litigation:	No
Remediation In Progress:	Yes
Remediation Estimated Complete Date:	Not reported
Regulatory sign-off:	No
Regulatory Sign-Off Description:	Not reported
Other Incentives:	No
Low Interest Rates:	No
HDSRF Grants:	No
TIF:	No
HDSRF Loans:	No
USA Loans:	No
USA Grants:	No
Designated Redevelopment Area:	No
Environmental Opportunity Zone:	No
Tax Rebate or Abatement:	No
Empowerment Zone (Federal):	No
Urban Coordinating Council Neighborhood:	No
Enterprise Community (Federal):	No
Urban Enterprise Zone:	No
Additional Comments:	1) Assigned to Program,6/13/2003 2) C3: Multi-Phased RA - Unknown or Uncontrolled Discharge to Soil or GW established 6/13/2003
County_int_FK:	4
Municipality_int_FK:	141
Planning Area Designation:	Planning Area 1
Authorized Representative Email:	Not reported
Authorized Representative Phone:	9999999999
General Comments:	Not reported

B7
East
< 1/8
0.080 mi.
422 ft.

EVERGREEN PRODUCTS
SECOND AND ERIE STREETS
CAMDEN, NJ 08102

US BROWNFIELDS 1012241777
N/A

Site 1 of 4 in cluster B

Relative:
Higher

US BROWNFIELDS:	
Property Name:	EVERGREEN PRODUCTS
Recipient Name:	Camden, City of
Grant Type:	Assessment
Property Number:	Not reported
Parcel size:	.4
Latitude:	39.9556
Longitude:	-75.1222

Actual:
16 ft.

Map ID
Direction
Distance
Elevation

MAP FINDINGS

Site

Database(s)

EDR ID Number
EPA ID Number

EVERGREEN PRODUCTS (Continued)

1012241777

HCM Label:	Address Matching-Nearest Intersection
Map Scale:	100000
Point of Reference:	Entrance Point of a Facility or Station
Highlights:	Not reported
Datum:	North American Datum of 1983
Acres Property ID:	13054
IC Data Access:	Not reported
Start Date:	05/31/1999 00:00:00
Redev Completion Date:	Not reported
Completed Date:	Not reported
Acres Cleaned Up:	Not reported
Cleanup Funding:	Not reported
Cleanup Funding Source:	Not reported
Assessment Funding:	Not reported
Assessment Funding Source:	Not reported
Redevelopment Funding:	Not reported
Redev. Funding Source:	Not reported
Redev. Funding Entity Name:	Not reported
Redevelopment Start Date:	Not reported
Assessment Funding Entity:	Not reported
Cleanup Funding Entity:	Not reported
Grant Type:	N/A
Accomplishment Type:	Phase II Environmental Assessment
Accomplishment Count:	0
Cooperative Agreement Number:	99254301
Start Date:	12/31/1998 00:00:00
Ownership Entity:	Not reported
Completion Date:	12/31/1999 00:00:00
Current Owner:	Not reported
Did Owner Change:	Not reported
Cleanup Required:	Y
Video Available:	Not reported
Photo Available:	Not reported
Institutional Controls Required:	N
IC Category Proprietary Controls:	Not reported
IC Cat. Info. Devices:	Not reported
IC Cat. Gov. Controls:	Not reported
IC Cat. Enforcement Permit Tools:	Not reported
IC in place date:	Not reported
IC in place:	U
State/tribal program date:	Not reported
State/tribal program ID:	Not reported
State/tribal NFA date:	Not reported
Air contaminated:	Not reported
Air cleaned:	Not reported
Asbestos found:	Not reported
Asbestos cleaned:	Not reported
Controlled substance found:	Not reported
Controlled substance cleaned:	Not reported
Drinking water affected:	Not reported
Drinking water cleaned:	Not reported
Groundwater affected:	Not reported
Groundwater cleaned:	Not reported
Lead contaminant found:	Not reported
Lead cleaned up:	Not reported
No media affected:	Not reported
Unknown media affected:	Not reported

Map ID
Direction
Distance
Elevation

MAP FINDINGS

Site

Database(s)

EDR ID Number
EPA ID Number

EVERGREEN PRODUCTS (Continued)

1012241777

Other cleaned up:	Not reported
Other metals found:	Not reported
Other metals cleaned:	Not reported
Other contaminants found:	Not reported
Other contams found description:	Not reported
PAHs found:	Not reported
PAHs cleaned up:	Not reported
PCBs found:	Not reported
PCBs cleaned up:	Not reported
Petro products found:	Not reported
Petro products cleaned:	Not reported
Sediments found:	Not reported
Sediments cleaned:	Not reported
Soil affected:	Not reported
Soil cleaned up:	Not reported
Surface water cleaned:	Not reported
VOCs found:	Not reported
VOCs cleaned:	Not reported
Cleanup other description:	Not reported
Num. of cleanup and re-dev. jobs:	Not reported
Past use greenspace acreage:	Not reported
Past use residential acreage:	Not reported
Surface Water:	Not reported
Past use commercial acreage:	Not reported
Past use industrial acreage:	Not reported
Future use greenspace acreage:	Not reported
Future use residential acreage:	Not reported
Future use commercial acreage:	Not reported
Future use industrial acreage:	Not reported
Greenspace acreage and type:	Not reported
Superfund Fed. landowner flag:	Not reported
Arsenic cleaned up:	Not reported
Cadmium cleaned up:	Not reported
Chromium cleaned up:	Not reported
Copper cleaned up:	Not reported
Iron cleaned up:	Not reported
mercury cleaned up:	Not reported
Nickel Cleaned Up:	Not reported
No clean up:	Not reported
Pesticides cleaned up:	Not reported
Selenium cleaned up:	Not reported
SVOCs cleaned up:	Not reported
Unknown clean up:	Not reported
Arsenic contaminant found:	Not reported
Cadmium contaminant found:	Not reported
Chromium contaminant found:	Not reported
Copper contaminant found:	Not reported
Iron contaminant found:	Not reported
Mercury contaminant found:	Not reported
Nickel contaminant found:	Not reported
No contaminant found:	Not reported
Pesticides contaminant found:	Not reported
Selenium contaminant found:	Not reported
SVOCs contaminant found:	Not reported
Unknown contaminant found:	Not reported
Future Use: Multistory	Not reported
Media affected Bluiding Material:	Not reported

Map ID
Direction
Distance
Elevation

MAP FINDINGS

Site

Database(s)

EDR ID Number
EPA ID Number

EVERGREEN PRODUCTS (Continued)

1012241777

Media affected indoor air:	Not reported
Building material media cleaned up:	Not reported
Indoor air media cleaned up:	Not reported
Unknown media cleaned up:	Not reported
Past Use: Multistory	Not reported
Property Description:	Not reported
Below Poverty Number:	100
Below Poverty Percent:	22.3%
Meidan Income:	12702
Meidan Income Number:	241
Meidan Income Percent:	9.3%
Vacant Housing Number:	64
Vacant Housing Percent:	34.9%
Unemployed Number:	122
Unemployed Percent:	18.3%
Property Name:	EVERGREEN PRODUCTS
Recipient Name:	Camden, City of
Grant Type:	Assessment
Property Number:	Not reported
Parcel size:	.4
Latitude:	39.9556
Longitude:	-75.1222
HCM Label:	Address Matching-Nearest Intersection
Map Scale:	100000
Point of Reference:	Entrance Point of a Facility or Station
Highlights:	Not reported
Datum:	North American Datum of 1983
Acres Property ID:	13054
IC Data Access:	Not reported
Start Date:	05/31/1999 00:00:00
Redev Completion Date:	Not reported
Completed Date:	Not reported
Acres Cleaned Up:	Not reported
Cleanup Funding:	Not reported
Cleanup Funding Source:	Not reported
Assessment Funding:	Not reported
Assessment Funding Source:	Not reported
Redevelopment Funding:	Not reported
Redev. Funding Source:	Not reported
Redev. Funding Entity Name:	Not reported
Redevelopment Start Date:	Not reported
Assessment Funding Entity:	Not reported
Cleanup Funding Entity:	Not reported
Grant Type:	N/A
Accomplishment Type:	Phase I Environmental Assessment
Accomplishment Count:	0
Cooperative Agreement Number:	99254301
Start Date:	12/31/1996 00:00:00
Ownership Entity:	Not reported
Completion Date:	12/31/1998 00:00:00
Current Owner:	Not reported
Did Owner Change:	Not reported
Cleanup Required:	Y
Video Available:	Not reported
Photo Available:	Not reported
Institutional Controls Required:	N

Map ID
Direction
Distance
Elevation

MAP FINDINGS

Site

Database(s)

EDR ID Number
EPA ID Number

EVERGREEN PRODUCTS (Continued)

1012241777

IC Category Proprietary Controls:	Not reported
IC Cat. Info. Devices:	Not reported
IC Cat. Gov. Controls:	Not reported
IC Cat. Enforcement Permit Tools:	Not reported
IC in place date:	Not reported
IC in place:	U
State/tribal program date:	Not reported
State/tribal program ID:	Not reported
State/tribal NFA date:	Not reported
Air contaminated:	Not reported
Air cleaned:	Not reported
Asbestos found:	Not reported
Asbestos cleaned:	Not reported
Controlled substance found:	Not reported
Controlled substance cleaned:	Not reported
Drinking water affected:	Not reported
Drinking water cleaned:	Not reported
Groundwater affected:	Not reported
Groundwater cleaned:	Not reported
Lead contaminant found:	Not reported
Lead cleaned up:	Not reported
No media affected:	Not reported
Unknown media affected:	Not reported
Other cleaned up:	Not reported
Other metals found:	Not reported
Other metals cleaned:	Not reported
Other contaminants found:	Not reported
Other contams found description:	Not reported
PAHs found:	Not reported
PAHs cleaned up:	Not reported
PCBs found:	Not reported
PCBs cleaned up:	Not reported
Petro products found:	Not reported
Petro products cleaned:	Not reported
Sediments found:	Not reported
Sediments cleaned:	Not reported
Soil affected:	Not reported
Soil cleaned up:	Not reported
Surface water cleaned:	Not reported
VOCs found:	Not reported
VOCs cleaned:	Not reported
Cleanup other description:	Not reported
Num. of cleanup and re-dev. jobs:	Not reported
Past use greenspace acreage:	Not reported
Past use residential acreage:	Not reported
Surface Water:	Not reported
Past use commercial acreage:	Not reported
Past use industrial acreage:	Not reported
Future use greenspace acreage:	Not reported
Future use residential acreage:	Not reported
Future use commercial acreage:	Not reported
Future use industrial acreage:	Not reported
Greenspace acreage and type:	Not reported
Superfund Fed. landowner flag:	Not reported
Arsenic cleaned up:	Not reported
Cadmium cleaned up:	Not reported
Chromium cleaned up:	Not reported

Map ID
 Direction
 Distance
 Elevation

MAP FINDINGS

Site

Database(s)

EDR ID Number
 EPA ID Number

EVERGREEN PRODUCTS (Continued)

1012241777

Copper cleaned up:	Not reported
Iron cleaned up:	Not reported
mercury cleaned up:	Not reported
Nickel Cleaned Up:	Not reported
No clean up:	Not reported
Pesticides cleaned up:	Not reported
Selenium cleaned up:	Not reported
SVOCs cleaned up:	Not reported
Unknown clean up:	Not reported
Arsenic contaminant found:	Not reported
Cadmium contaminant found:	Not reported
Chromium contaminant found:	Not reported
Copper contaminant found:	Not reported
Iron contaminant found:	Not reported
Mercury contaminant found:	Not reported
Nickel contaminant found:	Not reported
No contaminant found:	Not reported
Pesticides contaminant found:	Not reported
Selenium contaminant found:	Not reported
SVOCs contaminant found:	Not reported
Unknown contaminant found:	Not reported
Future Use: Multistory	Not reported
Media affected Bluiding Material:	Not reported
Media affected indoor air:	Not reported
Building material media cleaned up:	Not reported
Indoor air media cleaned up:	Not reported
Unknown media cleaned up:	Not reported
Past Use: Multistory	Not reported
Property Description:	Not reported
Below Poverty Number:	100
Below Poverty Percent:	22.3%
Meidan Income:	12702
Meidan Income Number:	241
Meidan Income Percent:	9.3%
Vacant Housing Number:	64
Vacant Housing Percent:	34.9%
Unemployed Number:	122
Unemployed Percent:	18.3%

B8
East
< 1/8
0.093 mi.
491 ft.

KNOX GELATIN - BPUM
BTWN 2ND AND 3RD STS, ERIE ST, AND DELAWARE RVR
CAMDEN, NJ 08102
Site 2 of 4 in cluster B

US BROWNFIELDS 1012237355
N/A

Relative:
Higher

US BROWNFIELDS:	
Property Name:	KNOX GELATIN - BPUM
Recipient Name:	Camden, City of
Grant Type:	Assessment
Property Number:	Not reported
Parcel size:	17
Latitude:	39.95559
Longitude:	-75.12195
HCM Label:	Not reported
Map Scale:	Not reported
Point of Reference:	Not reported
Highlights:	Not reported
Datum:	Not reported

Actual:
16 ft.

Map ID
Direction
Distance
Elevation

MAP FINDINGS

Site

Database(s)

EDR ID Number
EPA ID Number

KNOX GELATIN - BPUM (Continued)

1012237355

Acres Property ID:	13074
IC Data Access:	Not reported
Start Date:	Not reported
Redev Completion Date:	Not reported
Completed Date:	Not reported
Acres Cleaned Up:	Not reported
Cleanup Funding:	Not reported
Cleanup Funding Source:	Not reported
Assessment Funding:	Not reported
Assessment Funding Source:	Not reported
Redevelopment Funding:	Not reported
Redev. Funding Source:	Not reported
Redev. Funding Entity Name:	Not reported
Redevelopment Start Date:	Not reported
Assessment Funding Entity:	Not reported
Cleanup Funding Entity:	Not reported
Grant Type:	N/A
Accomplishment Type:	Phase I Environmental Assessment
Accomplishment Count:	0
Cooperative Agreement Number:	99254301
Start Date:	12/31/1998 00:00:00
Ownership Entity:	Not reported
Completion Date:	12/31/1998 00:00:00
Current Owner:	Not reported
Did Owner Change:	Not reported
Cleanup Required:	Y
Video Available:	Not reported
Photo Available:	Not reported
Institutional Controls Required:	Not reported
IC Category Proprietary Controls:	Not reported
IC Cat. Info. Devices:	Not reported
IC Cat. Gov. Controls:	Not reported
IC Cat. Enforcement Permit Tools:	Not reported
IC in place date:	Not reported
IC in place:	U
State/tribal program date:	Not reported
State/tribal program ID:	Not reported
State/tribal NFA date:	Not reported
Air contaminated:	Not reported
Air cleaned:	Not reported
Asbestos found:	Not reported
Asbestos cleaned:	Not reported
Controlled substance found:	Not reported
Controlled substance cleaned:	Not reported
Drinking water affected:	Not reported
Drinking water cleaned:	Not reported
Groundwater affected:	Not reported
Groundwater cleaned:	Not reported
Lead contaminant found:	Not reported
Lead cleaned up:	Not reported
No media affected:	Not reported
Unknown media affected:	Not reported
Other cleaned up:	Not reported
Other metals found:	Not reported
Other metals cleaned:	Not reported
Other contaminants found:	Not reported
Other contams found description:	Not reported

Map ID
Direction
Distance
Elevation

MAP FINDINGS

Site

Database(s)

EDR ID Number
EPA ID Number

KNOX GELATIN - BPUM (Continued)

1012237355

PAHs found:	Not reported
PAHs cleaned up:	Not reported
PCBs found:	Not reported
PCBs cleaned up:	Not reported
Petro products found:	Not reported
Petro products cleaned:	Not reported
Sediments found:	Not reported
Sediments cleaned:	Not reported
Soil affected:	Y
Soil cleaned up:	Y
Surface water cleaned:	Not reported
VOCs found:	Not reported
VOCs cleaned:	Not reported
Cleanup other description:	Not reported
Num. of cleanup and re-dev. jobs:	Not reported
Past use greenspace acreage:	Not reported
Past use residential acreage:	Not reported
Surface Water:	Not reported
Past use commercial acreage:	Not reported
Past use industrial acreage:	Not reported
Future use greenspace acreage:	Not reported
Future use residential acreage:	Not reported
Future use commercial acreage:	Not reported
Future use industrial acreage:	Not reported
Greenspace acreage and type:	Not reported
Superfund Fed. landowner flag:	Not reported
Arsenic cleaned up:	Not reported
Cadmium cleaned up:	Not reported
Chromium cleaned up:	Not reported
Copper cleaned up:	Not reported
Iron cleaned up:	Not reported
mercury cleaned up:	Not reported
Nickel Cleaned Up:	Not reported
No clean up:	Not reported
Pesticides cleaned up:	Not reported
Selenium cleaned up:	Not reported
SVOCs cleaned up:	Not reported
Unknown clean up:	Not reported
Arsenic contaminant found:	Not reported
Cadmium contaminant found:	Not reported
Chromium contaminant found:	Not reported
Copper contaminant found:	Not reported
Iron contaminant found:	Not reported
Mercury contaminant found:	Not reported
Nickel contaminant found:	Not reported
No contaminant found:	Not reported
Pesticides contaminant found:	Not reported
Selenium contaminant found:	Not reported
SVOCs contaminant found:	Not reported
Unknown contaminant found:	Not reported
Future Use: Multistory	Not reported
Media affected Bluiding Material:	Not reported
Media affected indoor air:	Not reported
Building material media cleaned up:	Not reported
Indoor air media cleaned up:	Not reported
Unknown media cleaned up:	Not reported
Past Use: Multistory	Not reported

Map ID
Direction
Distance
Elevation

MAP FINDINGS

Site

Database(s)

EDR ID Number
EPA ID Number

KNOX GELATIN - BPUM (Continued)

1012237355

Property Description:	Not reported
Below Poverty Number:	1687
Below Poverty Percent:	2.4%
Meidan Income:	5932
Meidan Income Number:	2377
Meidan Income Percent:	1.7%
Vacant Housing Number:	462
Vacant Housing Percent:	8.6%
Unemployed Number:	357
Unemployed Percent:	11.2%
Property Name:	KNOX GELATIN - BPUM
Recipient Name:	Camden, City of
Grant Type:	Assessment
Property Number:	Not reported
Parcel size:	17
Latitude:	39.95559
Longitude:	-75.12195
HCM Label:	Not reported
Map Scale:	Not reported
Point of Reference:	Not reported
Highlights:	Not reported
Datum:	Not reported
Acres Property ID:	13074
IC Data Access:	Not reported
Start Date:	Not reported
Redev Completion Date:	Not reported
Completed Date:	Not reported
Acres Cleaned Up:	Not reported
Cleanup Funding:	Not reported
Cleanup Funding Source:	Not reported
Assessment Funding:	Not reported
Assessment Funding Source:	Not reported
Redevelopment Funding:	Not reported
Redev. Funding Source:	Not reported
Redev. Funding Entity Name:	Not reported
Redevelopment Start Date:	Not reported
Assessment Funding Entity:	Not reported
Cleanup Funding Entity:	Not reported
Grant Type:	N/A
Accomplishment Type:	Phase II Environmental Assessment
Accomplishment Count:	0
Cooperative Agreement Number:	99254301
Start Date:	12/31/1996 00:00:00
Ownership Entity:	Not reported
Completion Date:	12/31/1998 00:00:00
Current Owner:	Not reported
Did Owner Change:	Not reported
Cleanup Required:	Y
Video Available:	Not reported
Photo Available:	Not reported
Institutional Controls Required:	Not reported
IC Category Proprietary Controls:	Not reported
IC Cat. Info. Devices:	Not reported
IC Cat. Gov. Controls:	Not reported
IC Cat. Enforcement Permit Tools:	Not reported
IC in place date:	Not reported

Map ID
Direction
Distance
Elevation

MAP FINDINGS

Site

Database(s)

EDR ID Number
EPA ID Number

KNOX GELATIN - BPUM (Continued)

1012237355

IC in place:	U
State/tribal program date:	Not reported
State/tribal program ID:	Not reported
State/tribal NFA date:	Not reported
Air contaminated:	Not reported
Air cleaned:	Not reported
Asbestos found:	Not reported
Asbestos cleaned:	Not reported
Controlled substance found:	Not reported
Controlled substance cleaned:	Not reported
Drinking water affected:	Not reported
Drinking water cleaned:	Not reported
Groundwater affected:	Not reported
Groundwater cleaned:	Not reported
Lead contaminant found:	Not reported
Lead cleaned up:	Not reported
No media affected:	Not reported
Unknown media affected:	Not reported
Other cleaned up:	Not reported
Other metals found:	Not reported
Other metals cleaned:	Not reported
Other contaminants found:	Not reported
Other contams found description:	Not reported
PAHs found:	Not reported
PAHs cleaned up:	Not reported
PCBs found:	Not reported
PCBs cleaned up:	Not reported
Petro products found:	Not reported
Petro products cleaned:	Not reported
Sediments found:	Not reported
Sediments cleaned:	Not reported
Soil affected:	Y
Soil cleaned up:	Y
Surface water cleaned:	Not reported
VOCs found:	Not reported
VOCs cleaned:	Not reported
Cleanup other description:	Not reported
Num. of cleanup and re-dev. jobs:	Not reported
Past use greenspace acreage:	Not reported
Past use residential acreage:	Not reported
Surface Water:	Not reported
Past use commercial acreage:	Not reported
Past use industrial acreage:	Not reported
Future use greenspace acreage:	Not reported
Future use residential acreage:	Not reported
Future use commercial acreage:	Not reported
Future use industrial acreage:	Not reported
Greenspace acreage and type:	Not reported
Superfund Fed. landowner flag:	Not reported
Arsenic cleaned up:	Not reported
Cadmium cleaned up:	Not reported
Chromium cleaned up:	Not reported
Copper cleaned up:	Not reported
Iron cleaned up:	Not reported
mercury cleaned up:	Not reported
Nickel Cleaned Up:	Not reported
No clean up:	Not reported

Map ID
 Direction
 Distance
 Elevation

MAP FINDINGS

Site

Database(s)

EDR ID Number
 EPA ID Number

KNOX GELATIN - BPUM (Continued)

1012237355

Pesticides cleaned up:	Not reported
Selenium cleaned up:	Not reported
SVOCs cleaned up:	Not reported
Unknown clean up:	Not reported
Arsenic contaminant found:	Not reported
Cadmium contaminant found:	Not reported
Chromium contaminant found:	Not reported
Copper contaminant found:	Not reported
Iron contaminant found:	Not reported
Mercury contaminant found:	Not reported
Nickel contaminant found:	Not reported
No contaminant found:	Not reported
Pesticides contaminant found:	Not reported
Selenium contaminant found:	Not reported
SVOCs contaminant found:	Not reported
Unknown contaminant found:	Not reported
Future Use: Multistory	Not reported
Media affected Bluiding Material:	Not reported
Media affected indoor air:	Not reported
Building material media cleaned up:	Not reported
Indoor air media cleaned up:	Not reported
Unknown media cleaned up:	Not reported
Past Use: Multistory	Not reported
Property Description:	Not reported
Below Poverty Number:	1687
Below Poverty Percent:	2.4%
Meidan Income:	5932
Meidan Income Number:	2377
Meidan Income Percent:	1.7%
Vacant Housing Number:	462
Vacant Housing Percent:	8.6%
Unemployed Number:	357
Unemployed Percent:	11.2%

B9
East
< 1/8
0.093 mi.
492 ft.

POET'S ROW INDUSTRIAL PARK
201 ERIE ST
CAMDEN, NJ 08102
Site 3 of 4 in cluster B

NJ VCP S108065299
N/A

Relative:
Higher

VCP:
 Incident Number: 04-12-23-1018-33
 MOA Execution Date: 09/28/2005
 Type Of Vcp File: HISTORICAL
 Pi Number: Not reported
 Case Type(Case Type): Not reported
 Case Contact: Department Not reported
 Case Contact Name: Not reported
 Case Contact: Organization EDM Holdings LLC
 Case Contact: Address: Line1 Not reported
 Case Contact: Address: Line2 Not reported
 Case Contact: Address: Line3 Not reported
 Case Contact City,St,Zip: Not reported

Actual:
16 ft.

Map ID
 Direction
 Distance
 Elevation

MAP FINDINGS

Site

Database(s)

EDR ID Number
 EPA ID Number

B10 POETS ROW IND PK
East 201 ERIE ST
< 1/8 CAMDEN CITY, NJ 08102
0.093 mi.
492 ft. Site 4 of 4 in cluster B

NJ SHWS S107915457
 NJ HIST HWS N/A
 NJ INST CONTROL
 NJ BROWNFIELDS

Relative:
Higher

SHWS:
 Site ID: 200385
 Status: Active
 Home Owner: No
 PI Number: 263616

Actual:
16 ft.

Detail As Of April 2012:
 X Coord Site: 317772
 X Coord PI: 317772
 Y Coord Site: 409348
 Y Coord PI: 409348

Site ID: 200385
 Status: Closed
 Home Owner: No
 PI Number: 263616

Detail As Of April 2012:
 X Coord Site: 317772
 X Coord PI: 317772
 Y Coord Site: 409348
 Y Coord PI: 409348

HIST SHWS:

Case Status: Active
 Status Date: 9/28/2005
 Case ID: 263616
 Contact: OBR
 Sub Section Label: A: Sites with On-Site Sources of Contamination
 Site Municipality: 0408
 Remedial Level Code: C1
 Classification exception area dt: None
 Classification exception area dt: Not reported
 Deed Notice Status: None
 Deed Notice Date: Not reported
 Engineering Control Status: None
 Engineering Control Date: Not reported
 National Priorities List Status: Not reported
 National Priorities List Date: Not reported
 X Coordinate: Not reported
 Y Coordinate: Not reported
 Coordinate System: Not reported

NJ INSTITUTIONAL CONTROL:

Facility ID: 200385
 Date Established (SI): 04/25/2012
 Date Closed/Lifted (SI): Not reported
 PI Number: 263616
 PI Name: POETS ROW INDUSTRIAL PARK
 CEA Description (SI): Arsenic
 CEA Case Track #: 85327
 CEA Duration: 30.00
 Intermediate Durations: No

Map ID
Direction
Distance
Elevation

MAP FINDINGS

Site

Database(s)

EDR ID Number
EPA ID Number

POETS ROW IND PK (Continued)

S107915457

Facility ID: 200385
Date Established (SI): 04/25/2012
Date Closed/Lifted (SI): Not reported
PI Number: 263616
PI Name: POETS ROW INDUSTRIAL PARK
CEA Description (SI): Arsenic
CEA Case Track #: Not reported
CEA Duration: 30.00
Intermediate Durations: No

Facility ID: 200385
Date Established (SI): 04/25/2012
Date Closed/Lifted (SI): Not reported
PI Number: 263616
PI Name: POETS ROW INDUSTRIAL PARK
CEA Description (SI): Benzo(a)anthracene
CEA Case Track #: 85327
CEA Duration: 30.00
Intermediate Durations: No

Facility ID: 200385
Date Established (SI): 04/25/2012
Date Closed/Lifted (SI): Not reported
PI Number: 263616
PI Name: POETS ROW INDUSTRIAL PARK
CEA Description (SI): Benzo(a)anthracene
CEA Case Track #: Not reported
CEA Duration: 30.00
Intermediate Durations: No

Facility ID: 200385
Date Established (SI): 04/25/2012
Date Closed/Lifted (SI): Not reported
PI Number: 263616
PI Name: POETS ROW INDUSTRIAL PARK
CEA Description (SI): Benzo(a)pyrene
CEA Case Track #: 85327
CEA Duration: 30.00
Intermediate Durations: No

Facility ID: 200385
Date Established (SI): 04/25/2012
Date Closed/Lifted (SI): Not reported
PI Number: 263616
PI Name: POETS ROW INDUSTRIAL PARK
CEA Description (SI): Benzo(a)pyrene
CEA Case Track #: Not reported
CEA Duration: 30.00
Intermediate Durations: No

Facility ID: 200385
Date Established (SI): 04/25/2012
Date Closed/Lifted (SI): Not reported
PI Number: 263616
PI Name: POETS ROW INDUSTRIAL PARK
CEA Description (SI): Benzo(b)fluoranthene
CEA Case Track #: 85327

Map ID
Direction
Distance
Elevation

MAP FINDINGS

Site

Database(s)

EDR ID Number
EPA ID Number

POETS ROW IND PK (Continued)

S107915457

CEA Duration: 30.00
Intermediate Durations: No

Facility ID: 200385
Date Established (SI): 04/25/2012
Date Closed/Lifted (SI): Not reported
PI Number: 263616
PI Name: POETS ROW INDUSTRIAL PARK
CEA Description (SI): Benzo(b)fluoranthene
CEA Case Track #: Not reported
CEA Duration: 30.00
Intermediate Durations: No

Facility ID: 200385
Date Established (SI): 04/25/2012
Date Closed/Lifted (SI): Not reported
PI Number: 263616
PI Name: POETS ROW INDUSTRIAL PARK
CEA Description (SI): Benzo(k)fluoranthene
CEA Case Track #: 85327
CEA Duration: 30.00
Intermediate Durations: No

Facility ID: 200385
Date Established (SI): 04/25/2012
Date Closed/Lifted (SI): Not reported
PI Number: 263616
PI Name: POETS ROW INDUSTRIAL PARK
CEA Description (SI): Benzo(k)fluoranthene
CEA Case Track #: Not reported
CEA Duration: 30.00
Intermediate Durations: No

Facility ID: 200385
Date Established (SI): 04/25/2012
Date Closed/Lifted (SI): Not reported
PI Number: 263616
PI Name: POETS ROW INDUSTRIAL PARK
CEA Description (SI): Beryllium
CEA Case Track #: 85327
CEA Duration: 30.00
Intermediate Durations: No

Facility ID: 200385
Date Established (SI): 04/25/2012
Date Closed/Lifted (SI): Not reported
PI Number: 263616
PI Name: POETS ROW INDUSTRIAL PARK
CEA Description (SI): Beryllium
CEA Case Track #: Not reported
CEA Duration: 30.00
Intermediate Durations: No

Facility ID: 200385
Date Established (SI): 04/25/2012
Date Closed/Lifted (SI): Not reported
PI Number: 263616

Map ID
Direction
Distance
Elevation

MAP FINDINGS

Site

Database(s)

EDR ID Number
EPA ID Number

POETS ROW IND PK (Continued)

S107915457

PI Name: POETS ROW INDUSTRIAL PARK
CEA Description (SI): Cadmium
CEA Case Track #: 85327
CEA Duration: 30.00
Intermediate Durations: No

Facility ID: 200385
Date Established (SI): 04/25/2012
Date Closed/Lifted (SI): Not reported
PI Number: 263616
PI Name: POETS ROW INDUSTRIAL PARK
CEA Description (SI): Cadmium
CEA Case Track #: Not reported
CEA Duration: 30.00
Intermediate Durations: No

Facility ID: 200385
Date Established (SI): 04/25/2012
Date Closed/Lifted (SI): Not reported
PI Number: 263616
PI Name: POETS ROW INDUSTRIAL PARK
CEA Description (SI): Chromium
CEA Case Track #: 85327
CEA Duration: 30.00
Intermediate Durations: No

Facility ID: 200385
Date Established (SI): 04/25/2012
Date Closed/Lifted (SI): Not reported
PI Number: 263616
PI Name: POETS ROW INDUSTRIAL PARK
CEA Description (SI): Chromium
CEA Case Track #: Not reported
CEA Duration: 30.00
Intermediate Durations: No

Facility ID: 200385
Date Established (SI): 04/25/2012
Date Closed/Lifted (SI): Not reported
PI Number: 263616
PI Name: POETS ROW INDUSTRIAL PARK
CEA Description (SI): Dibenzo(a,h)anthracene
CEA Case Track #: 85327
CEA Duration: 30.00
Intermediate Durations: No

Facility ID: 200385
Date Established (SI): 04/25/2012
Date Closed/Lifted (SI): Not reported
PI Number: 263616
PI Name: POETS ROW INDUSTRIAL PARK
CEA Description (SI): Dibenzo(a,h)anthracene
CEA Case Track #: Not reported
CEA Duration: 30.00
Intermediate Durations: No

Facility ID: 200385

Map ID
Direction
Distance
Elevation

MAP FINDINGS

Site

Database(s)

EDR ID Number
EPA ID Number

POETS ROW IND PK (Continued)

S107915457

Date Established (SI): 04/25/2012
Date Closed/Lifted (SI): Not reported
PI Number: 263616
PI Name: POETS ROW INDUSTRIAL PARK
CEA Description (SI): Indeno(1,2,3-cd)pyrene
CEA Case Track #: 85327
CEA Duration: 30.00
Intermediate Durations: No

Facility ID: 200385
Date Established (SI): 04/25/2012
Date Closed/Lifted (SI): Not reported
PI Number: 263616
PI Name: POETS ROW INDUSTRIAL PARK
CEA Description (SI): Indeno(1,2,3-cd)pyrene
CEA Case Track #: Not reported
CEA Duration: 30.00
Intermediate Durations: No

Facility ID: 200385
Date Established (SI): 04/25/2012
Date Closed/Lifted (SI): Not reported
PI Number: 263616
PI Name: POETS ROW INDUSTRIAL PARK
CEA Description (SI): Lead
CEA Case Track #: 85327
CEA Duration: 30.00
Intermediate Durations: No

Facility ID: 200385
Date Established (SI): 04/25/2012
Date Closed/Lifted (SI): Not reported
PI Number: 263616
PI Name: POETS ROW INDUSTRIAL PARK
CEA Description (SI): Lead
CEA Case Track #: Not reported
CEA Duration: 30.00
Intermediate Durations: No

Facility ID: 200385
Date Established (SI): 04/25/2012
Date Closed/Lifted (SI): Not reported
PI Number: 263616
PI Name: POETS ROW INDUSTRIAL PARK
CEA Description (SI): Mercury
CEA Case Track #: 85327
CEA Duration: 30.00
Intermediate Durations: No

Facility ID: 200385
Date Established (SI): 04/25/2012
Date Closed/Lifted (SI): Not reported
PI Number: 263616
PI Name: POETS ROW INDUSTRIAL PARK
CEA Description (SI): Mercury
CEA Case Track #: Not reported
CEA Duration: 30.00

Map ID
Direction
Distance
Elevation

MAP FINDINGS

Site

Database(s)

EDR ID Number
EPA ID Number

POETS ROW IND PK (Continued)

S107915457

Intermediate Durations: No

BROWNFIELDS:

Price:	Not reported
Assessed Value:	Not reported
Property Size:	Unknown
Annual Taxes:	Not reported
Representative Address:	Not reported
Representative City/State/Zip:	Not reported
Submitter Name:	Not reported
Submitter Address1:	Not reported
Submitter Address2:	Not reported
Submitter City:	Not reported
Submitter State:	Not reported
Submitter Zip:	Not reported
Submitter Email:	Not reported
Submitter Phone:	Not reported
Transaction Type:	Not reported
Transfer Type:	Not reported
Site Number:	5187
X Coordinate:	317772
Y Coordinate:	409348
Coord:	317772:409348
AutolD:	Not reported
Ownership Type:	unknown
Ownership:	DEP Case
PStatus:	DEP Case
PI Number:	263616
Owner Name:	Not reported
Owner Address + Owner Street:	Not reported
Owner City:	Not reported
Owner State:	Not reported
Owner Zip Code:	Not reported
Owner County:	Not reported
Owner Phone:	9999999999
Owner Fax:	9999999999
Owner Email:	Not reported
Owner Organization:	Not reported
Authorized Representative:	Not reported
Auth Rep Relation to Owner:	Not reported
Municipal Contact Name:	Not reported
Municipal Contact Street:	Not reported
Municipal Contact City:	Not reported
Municipal Contact State:	Not reported
Municipal Contact Zip Code:	Not reported
Municipal Contact Phone:	9999999999
Municipal Contact Fax:	9999999999
Municipal Contact Email:	Not reported
Department:	Not reported
Municipal Contact Title:	Not reported
Contact Relation to Owner:	Not reported
Current Zoning:	Not reported
Proposed Zoning:	Not reported
Copy of Title Insurance:	Not reported
Municode:	Not reported
Block:	Not reported
Lot:	Not reported

Map ID
Direction
Distance
Elevation

MAP FINDINGS

Site

Database(s)

EDR ID Number
EPA ID Number

POETS ROW IND PK (Continued)

S107915457

Development Plan Completed:	Unknown
Market Study Completed:	Unknown
Current Activity:	Not reported
Current Operations:	Not reported
Prior Operations:	Not reported
Deed Restrictions:	Unknown
Easements:	Unknown
Buildings:	Not reported
Condition of Buildings:	Not reported
Square Footage:	Not reported
Total Buildable Space:	Not reported
Lease Price:	Not reported
Tax Certificate:	Unknown
Tax Lien:	Unknown
Other Liens/Judgements:	No
Traffic Study:	Unknown
Road Access:	Not reported
Waterfront Access:	Unknown
Airport Access:	Unknown
Public Transportation Access:	Unknown
Major Highway Name:	Not reported
Major Highway Interchange:	Not reported
Major Highway Miles Away:	Not reported
Local Highway Name:	Not reported
Local Highway Interchange:	Not reported
Local Highway Miles Away:	Not reported
Rail Type:	Not reported
Rail Name:	Not reported
Rail Station:	Not reported
Rail Miles Away:	Not reported
Public Water:	Unknown
Electric:	Unknown
Gas:	Unknown
Public Sewer:	Unknown
Telephone:	Unknown
Cable:	Unknown
Fiber Optics:	Unknown
Wetlands:	No
Sensitive Ecosystems/Habitats:	No
Endangered Species:	No
Historic/Archeological Site:	No
100 Year Flood Plain:	No
500 Year Flood Plain:	No
Environmental Report Copies:	Yes
List Containing Site:	Not reported
Preliminary Assessment:	No
Site Investigation:	No
Remedial Investigation:	No
Remedial Action Workplan:	No
Voluntary Cleanup Program:	No
Environmental Litigation:	No
Remediation In Progress:	Yes
Remediation Estimated Complete Date:	Not reported
Regulatory sign-off:	No
Regulatory Sign-Off Description:	Not reported
Other Incentives:	No
Low Interest Rates:	No

Map ID
 Direction
 Distance
 Elevation

MAP FINDINGS

Site

Database(s)

EDR ID Number
 EPA ID Number

POETS ROW IND PK (Continued)

S107915457

HDSRF Grants:	No
TIF:	No
HDSRF Loans:	No
USA Loans:	No
USA Grants:	No
Designated Redevelopment Area:	No
Environmental Opportunity Zone:	No
Tax Rebate or Abatement:	No
Empowerment Zone (Federal):	No
Urban Coordinating Council Neighborhood:	No
Enterprise Community (Federal):	No
Urban Enterprise Zone:	No
Additional Comments:	1) Assigned to Program,9/28/2005 2) C1: No Formal Design - Source Known or Identified-Potential GW Contamination established 9/28/2005
County_int_FK:	4
Municipality_int_FK:	141
Planning Area Designation:	Planning Area 1
Authorized Representative Email:	Not reported
Authorized Representative Phone:	9999999999
General Comments:	Not reported

11
ESE
< 1/8
0.098 mi.
516 ft.

TERZIAN RICH D A
904 N 2ND
CAMDEN, NJ

EDR Hist Cleaner **1009212681**
N/A

Relative:
Higher

EDR Hist Cleaner

Actual:
16 ft.

Year:	Name:	Type:
1931	TERZIAN RICH D A	CLOTHES PRESSERS AND CLEANERS

C12
SW
< 1/8
0.104 mi.
548 ft.

CHICKS MOBILE TRUCK SERVICE
40 STATE ST 73S
CAMDEN, NJ 08102

EDR Hist Auto **1021806985**
N/A

Relative:
Lower

EDR Hist Auto

Actual:
15 ft.

Year:	Name:	Type:
1996	CHICKS MOBILE TRUCK SERVICE	General Automotive Repair Shops

D13
SSE
< 1/8
0.121 mi.
637 ft.

RICHARD RUGGIERO
115-121 MAIN ST
CAMDEN CITY, NJ 08105

NJ UST **U003106302**
N/A

Relative:
Higher

UST:
 Facility ID: 030852

Actual:
16 ft.

Contact:
 Owner Name: Not Identified Not Identified

Map ID
Direction
Distance
Elevation

MAP FINDINGS

Site

Database(s)

EDR ID Number
EPA ID Number

RICHARD RUGGIERO (Continued)

U003106302

Organization: RICHARD RUGGIERO
Contact Type(UST Reg): Facility Operator
Contact Address (UST Reg): 115-121 MAIN ST
Contact Address 2 (UST Reg): Not reported
Contact City,St,Zip (UST Reg): NJ 08105

Owner Name: RICHARD RUGGIERO
Organization: RICHARD RUGGIERO
Contact Type(UST Reg): Tank Owner
Contact Address (UST Reg): 25 S CEDAR AVE
Contact Address 2 (UST Reg): Not reported
Contact City,St,Zip (UST Reg): NJ 08009

Tanks:

Tank Id: TANK-1
Tank Number: 0001
Tank Status: Removed
Tank Status Date: 08/31/1995
Install Date: 06/15/1975
Tank Contents: Leaded Gasoline
Tank Size: 6000
Tank Compliance: No
Overfill: No
Compliance Monitoring?: No
Overfill Protection: No
Spill Containment: No
Tank Wellhead Protection: Not reported
Tank/Pipe Construction Type: Pipe Bare steel
Tank/Pipe Construction Type: Tank Bare steel
Tank/Pipe Monitor: Pipe None
Tank/Pipe Monitor: Tank None

Tank Id: TANK-2
Tank Number: 0002
Tank Status: Removed
Tank Status Date: 08/31/1995
Install Date: 06/15/1975
Tank Contents: Leaded Gasoline
Tank Size: 6000
Tank Compliance: No
Overfill: No
Compliance Monitoring?: No
Overfill Protection: No
Spill Containment: No
Tank Wellhead Protection: Not reported
Tank/Pipe Construction Type: Tank Bare steel
Tank/Pipe Construction Type: Pipe Bare steel
Tank/Pipe Monitor: Pipe None
Tank/Pipe Monitor: Tank None

Map ID
Direction
Distance
Elevation

MAP FINDINGS

Site

Database(s)

EDR ID Number
EPA ID Number

D14
SSE
< 1/8
0.122 mi.
644 ft.

SAMS GENERAL AUTO REPAIR
111 MAIN ST
CAMDEN, NJ 08102

EDR Hist Auto 1020186023
N/A

Relative:
Higher

EDR Hist Auto

Actual:
16 ft.

Year:	Name:	Type:
1969	SAMS GENERAL AUTO REPAIR	General Automotive Repair Shops
1970	SAMS GENERAL AUTO REPAIR	General Automotive Repair Shops
1971	SAMS GENERAL AUTO REPAIR	General Automotive Repair Shops
1972	SAMS GENERAL AUTO REPAIR	General Automotive Repair Shops
1973	SAMS GENERAL AUTO REPAIR	General Automotive Repair Shops
1974	SAMS GENERAL AUTO REPAIR	General Automotive Repair Shops
1975	SAMS GENERAL AUTO REPAIR	General Automotive Repair Shops
1997	O & R AUTOMOTIVE	General Automotive Repair Shops

E15
SSE
< 1/8
0.123 mi.
650 ft.

CAMDEN CITY SCH DIST-COOPERS POYNT SCH
201 STATE ST
CAMDEN, NJ 08102

NJ SHWS S112365816
NJ INST CONTROL N/A
NJ NJEMS

Relative:
Higher

SHWS:

Site ID: 10303
Status: Active
Home Owner: No
PI Number: 27194

Actual:
16 ft.

Detail As Of April 2012:

X Coord Site: Not reported
X Coord PI: Not reported
Y Coord Site: Not reported
Y Coord PI: Not reported

NJ INSTITUTIONAL CONTROL:

Facility ID: 10303
Date Established (SI): 04/03/2003
Date Closed/Lifted (SI): Not reported
PI Number: 027194
PI Name: COOPERS POYNT ELEMENTARY SCHOOL
CEA Description (SI): #2 Fuel oil
CEA Case Track #: 28510
CEA Duration: 999.00
Intermediate Durations: No

Facility ID: 10303
Date Established (SI): 04/03/2003
Date Closed/Lifted (SI): Not reported
PI Number: 027194
PI Name: COOPERS POYNT ELEMENTARY SCHOOL
CEA Description (SI): #2 Fuel oil
CEA Case Track #: 84657
CEA Duration: 999.00
Intermediate Durations: No

Facility ID: 10303
Date Established (SI): 04/03/2003
Date Closed/Lifted (SI): Not reported

Map ID
 Direction
 Distance
 Elevation

MAP FINDINGS

Site

Database(s)

EDR ID Number
 EPA ID Number

CAMDEN CITY SCH DIST-COOPERS POYNT SCH (Continued)

S112365816

PI Number: 027194
 PI Name: COOPERS POYNT ELEMENTARY SCHOOL
 CEA Description (SI): #2 Fuel oil
 CEA Case Track #: Not reported
 CEA Duration: 999.00
 Intermediate Durations: No

NJEMS:

Site Id: 10303
 Municipality: CAMDEN CITY
 Municipality Name From Spatial Overlay: CAMDEN CITY
 GNIS Civil Code For Municipality: 885177
 Municipal Code (NJ-1040): 0408
 X Coord: 317763.79999999999
 Y Coord: 408766.98999999999
 Coord System: NJ STATE PLANE (NAD83) - USFEET
 Coord Type: Digital Image
 Coord Orign: DEP-GIS
 State Standard Numeric Code From Spatial Overlay: 0408
 Unique Feature Number For Municipality From Spatial Overlay: 3400710000
 Eleven Digit Hydrologic Unit Code From Spatial Overlay: 02040202110
 Fourteen Digit Hydrologic Unit Code From Spatial Overlay: 02040202110060
 Watershed Management Area Number From Spatial Overlay: 18
 Watershed Management Area Name From Spatial Overlay: Lower Delaware
 Water Region Code From Spatial Overlay: 5
 Water Region Name From Spatial Overlay: Lower Delaware
 Sub Watershed Name From Overlay: Cooper River (below Rt 130)
 Watershed Name From Spatial Overlay: Cooper River

D16
South
1/8-1/4
0.132 mi.
699 ft.

115 TO 121 MAIN STREET (FORMER AUTO S/S)
115 TO 121 MAIN ST
CAMDEN, NJ
Site 3 of 3 in cluster D

NJ HIST LUST S104587498
N/A

Relative:
Higher

LUST HIST:

Case ID: Not reported
 Lead Program Assigned: Bureau of Field Operations - Initial Notice Section
 Remedial Level: Site has 1 area of concern with 1 media of concern.

Actual:
16 ft.

Facility Status: Site Issued Letter of No Further Action for Area(s) Of Concern
 UST ID: 0308522
 TMS Number: C95-0628
 Case Manager: Robert Posey
 Facility Phone: (609) 777-1911
 No Further Action: 4/22/1996 0:00:00
 RAW Approved: Not reported
 CEA: Not reported
 Date CEA Lifted: Not reported
 Dead Notice: Not reported

MAP FINDINGS

Map ID
 Direction
 Distance
 Elevation

Site

Database(s)

EDR ID Number
 EPA ID Number

C17 **WEEKS MARINE INC**
SSW **901 BEACH ST**
1/8-1/4 **CAMDEN CITY, NJ 08093**
0.139 mi.
733 ft. **Site 2 of 3 in cluster C**

NJ SHWS **U000356089**
NJ HIST HWS **N/A**
NJ UST
NJ BROWNFIELDS
NJ Release

Relative:
Higher

SHWS:
 Site ID: 125289
 Status: Closed
 Home Owner: No
 PI Number: 4962

Actual:
16 ft.

Detail As Of April 2012:
 X Coord Site: Not reported
 X Coord PI: Not reported
 Y Coord Site: Not reported
 Y Coord PI: Not reported

HIST SHWS:

Case Status: **Active**
 Status Date: 7/20/2005
 Case ID: 004962
 Contact: BSCM
 Sub Section Label: A: Sites with On-Site Sources of Contamination
 Site Municipality: 0408
 Remedial Level Code: C1
 Classification exception area dt: None
 Classification exception area dt: Not reported
 Deed Notice Status: None
 Deed Notice Date: Not reported
 Engineering Control Status: None
 Engineering Control Date: Not reported
 National Priorities List Status: Not reported
 National Priorities List Date: Not reported
 X Coordinate: 316557
 Y Coordinate: 409278
 Coordinate System: NJ State Plane (NAD83) - USFEET

UST:

Facility ID: 004962

Contact:

Owner Name: RICHARD STEADY
 Organization: WEEKS MARINE INC
 Contact Type(UST Reg): Facility Operator
 Contact Address (UST Reg): 901 BEACH ST
 Contact Address 2 (UST Reg): Not reported
 Contact City,St,Zip (UST Reg): NJ 08101

Owner Name: RICHARD STEADY
 Organization: WEEKS MARINE INC
 Contact Type(UST Reg): Tank Owner
 Contact Address (UST Reg): 901 BEACH ST
 Contact Address 2 (UST Reg): Not reported
 Contact City,St,Zip (UST Reg): NJ 08101

Map ID
Direction
Distance
Elevation

MAP FINDINGS

Site

Database(s)

EDR ID Number
EPA ID Number

WEEKS MARINE INC (Continued)

U000356089

Tanks:

Tank Id: TANK-1
Tank Number: 0001
Tank Status: Removed
Tank Status Date: 01/01/1993
Install Date: 01/01/1976
Tank Contents: Leaded Gasoline
Tank Size: 2000
Tank Compliance: No
Overfill: No
Compliance Monitoring?: No
Overfill Protection: No
Spill Containment: No
Tank Wellhead Protection: Not reported
Tank/Pipe Construction Type: Tank Bare steel
Tank/Pipe Construction Type: Pipe Bare steel
Tank/Pipe Monitor: Pipe None
Tank/Pipe Monitor: Tank None

Tank Id: TANK-2
Tank Number: 0002
Tank Status: Removed
Tank Status Date: 01/01/1993
Install Date: 01/01/1971
Tank Contents: Heating Oil (No. 2)
Tank Size: 1000
Tank Compliance: No
Overfill: No
Compliance Monitoring?: No
Overfill Protection: No
Spill Containment: No
Tank Wellhead Protection: Not reported
Tank/Pipe Construction Type: Tank Bare steel
Tank/Pipe Construction Type: Pipe Bare steel
Tank/Pipe Monitor: Pipe None
Tank/Pipe Monitor: Tank None

Tank Id: TANK-3
Tank Number: 0003
Tank Status: Removed
Tank Status Date: 02/11/2005
Install Date: 01/01/1981
Tank Contents: Heating Oil (No. 2)
Tank Size: 1500
Tank Compliance: No
Overfill: No
Compliance Monitoring?: No
Overfill Protection: No
Spill Containment: No
Tank Wellhead Protection: Not reported
Tank/Pipe Construction Type: Pipe Bare steel
Tank/Pipe Construction Type: Tank Bare steel
Tank/Pipe Monitor: Pipe None
Tank/Pipe Monitor: Tank None

Map ID
Direction
Distance
Elevation

MAP FINDINGS

Site

Database(s)

EDR ID Number
EPA ID Number

WEEKS MARINE INC (Continued)

U000356089

Tank Id: TANK-4
Tank Number: 0004
Tank Status: Removed
Tank Status Date: 02/11/2005
Install Date: 01/01/1971
Tank Contents: Heating Oil (No. 2)
Tank Size: 2000
Tank Compliance: No
Overfill: No
Compliance Monitoring?: No
Overfill Protection: No
Spill Containment: No
Tank Wellhead Protection: Not reported
Tank/Pipe Construction Type: Pipe Bare steel
Tank/Pipe Construction Type: Tank Bare steel
Tank/Pipe Monitor: Pipe None
Tank/Pipe Monitor: Tank None

BROWNFIELDS:

Price: Not reported
Assessed Value: Not reported
Property Size: Unknown
Annual Taxes: Not reported
Representative Address: Not reported
Representative City/State/Zip: Not reported
Submitter Name: Not reported
Submitter Address1: Not reported
Submitter Address2: Not reported
Submitter City: Not reported
Submitter State: Not reported
Submitter Zip: Not reported
Submitter Email: Not reported
Submitter Phone: Not reported
Transaction Type: Not reported
Transfer Type: Not reported
Site Number: 5177
X Coordinate: 316557
Y Coordinate: 409278
Coord: 316557:409278
AutoID: Not reported
Ownership Type: unknown
Ownership: DEP Case
PStatus: DEP Case
PI Number: 004962
Owner Name: Not reported
Owner Address + Owner Street: Not reported
Owner City: Not reported
Owner State: Not reported
Owner Zip Code: Not reported
Owner County: Not reported
Owner Phone: 9999999999
Owner Fax: 9999999999
Owner Email: Not reported
Owner Organization: Not reported
Authorized Representative: Not reported
Auth Rep Relation to Owner: Not reported
Municipal Contact Name: Not reported

Map ID
Direction
Distance
Elevation

MAP FINDINGS

Site

Database(s)

EDR ID Number
EPA ID Number

WEEKS MARINE INC (Continued)

U000356089

Municipal Contact Street:	Not reported
Municipal Contact City:	Not reported
Municipal Contact State:	Not reported
Municipal Contact Zip Code:	Not reported
Municipal Contact Phone:	9999999999
Municipal Contact Fax:	9999999999
Municipal Contact Email:	Not reported
Department:	Not reported
Municipal Contact Title:	Not reported
Contact Relation to Owner:	Not reported
Current Zoning:	Not reported
Proposed Zoning:	Not reported
Copy of Title Insurance:	Not reported
Municode:	Not reported
Block:	Not reported
Lot:	Not reported
Development Plan Completed:	Unknown
Market Study Completed:	Unknown
Current Activity:	Not reported
Current Operations:	Not reported
Prior Operations:	Not reported
Deed Restrictions:	Unknown
Easements:	Unknown
Buildings:	Not reported
Condition of Buildings:	Not reported
Square Footage:	Not reported
Total Buildable Space:	Not reported
Lease Price:	Not reported
Tax Certificate:	Unknown
Tax Lien:	Unknown
Other Liens/Judgements:	No
Traffic Study:	Unknown
Road Access:	Not reported
Waterfront Access:	Unknown
Airport Access:	Unknown
Public Transportation Access:	Unknown
Major Highway Name:	Not reported
Major Highway Interchange:	Not reported
Major Highway Miles Away:	Not reported
Local Highway Name:	Not reported
Local Highway Interchange:	Not reported
Local Highway Miles Away:	Not reported
Rail Type:	Not reported
Rail Name:	Not reported
Rail Station:	Not reported
Rail Miles Away:	Not reported
Public Water:	Unknown
Electric:	Unknown
Gas:	Unknown
Public Sewer:	Unknown
Telephone:	Unknown
Cable:	Unknown
Fiber Optics:	Unknown
Wetlands:	No
Sensitive Ecosystems/Habitats:	No
Endangered Species:	No
Historic/Archeological Site:	No

Map ID
Direction
Distance
Elevation

MAP FINDINGS

Site

Database(s)

EDR ID Number
EPA ID Number

WEEKS MARINE INC (Continued)

U000356089

100 Year Flood Plain:	No
500 Year Flood Plain:	No
Environmental Report Copies:	Yes
List Containing Site:	Not reported
Preliminary Assessment:	No
Site Investigation:	No
Remedial Investigation:	No
Remedial Action Workplan:	No
Voluntary Cleanup Program:	No
Environmental Litigation:	No
Remediation In Progress:	Yes
Remediation Estimated Complete Date:	Not reported
Regulatory sign-off:	No
Regulatory Sign-Off Description:	Not reported
Other Incentives:	No
Low Interest Rates:	No
HDSRF Grants:	No
TIF:	No
HDSRF Loans:	No
USA Loans:	No
USA Grants:	No
Designated Redevelopment Area:	No
Environmental Opportunity Zone:	No
Tax Rebate or Abatement:	No
Empowerment Zone (Federal):	No
Urban Coordinating Council Neighborhood:	No
Enterprise Community (Federal):	No
Urban Enterprise Zone:	No
Additional Comments:	1) Assigned to Program,7/20/2005 2) C1: No Formal Design - Source Known or Identified-Potential GW Contamination established 7/20/2005
County_int_FK:	4
Municipality_int_FK:	141
Planning Area Designation:	Planning Area 1
Authorized Representative Email:	Not reported
Authorized Representative Phone:	9999999999
General Comments:	Not reported

NJ Release:

Facility Type:	Commercial
Facility Phone:	Not reported
Incident Date:	02/11/2005
Incident Time:	Not reported
TD Log #:	131042
Case Number:	05-02-14-1059-45
Date Received:	02/14/2005
Nature of Incident:	Not reported
Operator:	Not reported
Incident Type:	Underground Storage Tank
Incident Location:	WEEKS MARINE INC
Location:	Not reported
Other Location:	Not reported
Contact Name:	RICHARD STEADY
Caller Name:	Not reported
Caller Title:	Not reported
Caller Address:	Not reported
Caller City,St,Zip:	Not reported
Caller Telephone:	Not reported

Map ID
Direction
Distance
Elevation

MAP FINDINGS

Site

Database(s)

EDR ID Number
EPA ID Number

WEEKS MARINE INC (Continued)

U000356089

Substance(s):	Not reported
Substance Type:	Not reported
Substance Identity:	Not reported
CAS Number:	Not reported
A310 Letter:	Not reported
TCPA Chemical:	Not reported
Hazrds Material:	Not reported
COMU:	Not reported
Ref. Code:	Not reported
Amt Released:	Not reported
Contained:	Not reported
Release Type:	Not reported
Release VE:	Not reported
Injuries:	No
Public Exposure:	No
Facility Evacuation:	No
Police at Scene:	No
Firemen at Scene:	No
Contamination of:	Not reported
Receiving Water:	Not reported
Status at Spill:	Not reported
NJ Spill Date:	Not reported
NJ Spill Time:	Not reported
NJ Spill Name:	Not reported
NJ Spill Title:	Not reported
NJ Spill Phone:	Not reported
Other Date:	Not reported
Other Time:	Not reported
Other Name:	Not reported
Other Title:	Not reported
Other Telephone:	Not reported
Public Evacuation:	No
Assistance Requested:	Not reported
Wind Direction/Speed:	Not reported
Local Municipality Notified:	Not reported
Local Municipality Name:	Not reported
Local Municipality Title:	Not reported
Local Municipality Telephone:	Not reported
Local Municipality Date:	Not reported
Local Municipality Time:	Not reported
Incident Description:	Not reported
Incident Name:	Not reported
Incident Referred To:	Not reported
Incident Region:	Not reported
Incident Telephone:	Not reported
Incident Date:	Not reported
Incident time:	Not reported
Incident ITM:	Not reported
Comments:	Not reported
Date A310 Letter Printed:	Not reported
Date Local Authority Was Notified:	Not reported
Date Updated:	Not reported
Date Report Faxed to Local Authority:	Not reported
Local Authority Notification Date:	Not reported
Rep Receive Date:	02/14/2005
Reporter Type:	Other
Reporter Name:	REDACTED

Map ID
 Direction
 Distance
 Elevation

MAP FINDINGS

Site

Database(s)

EDR ID Number
 EPA ID Number

WEEKS MARINE INC (Continued)

U000356089

Reporter Title:	REDACTED
Reporter Org:	REDATED
Reporter Address:	Not reported
Reporter City,St,Zip:	Not reported
Reporter County:	Not reported
Incident Status:	Terminated
Incident Category:	Other
Incident Source:	WEEKS MARINE
Incident Address:	901 BEACH ST
Incident Address 2:	Not reported
Incident City,St,Zip:	Camden City, NJ 08102
Incident County:	Camden
DEP Requested:	No
Confidential:	Not reported
Notify Type:	Not reported
Road Closed:	No
Direction:	Not reported
Responsible Party:	Not reported
Responsible Party Name:	Not reported
Responsible Party Contact:	Not reported
Responsible Party Title:	Not reported
Responsible Party Phone:	Not reported
Responsible Party Street:	Not reported
Responsible Party County:	Not reported
Responsible Party City,St,Zip:	Not reported
Memo. Of Understanding:	Not reported
Drill/trng Exercise:	Not reported
Hazardous:	Not reported

C18
SW
1/8-1/4
0.140 mi.
741 ft.

AMERICAN DREDGING CO
BEECH & ERIE ST
CAMDEN, NJ
Site 3 of 3 in cluster C

NJ HIST LUST S104390290
N/A

Relative:
Lower

LUST HIST:
 Case ID: 92-12-02-1648
 Lead Program Assigned: Bureau of Field Operations - Initial Notice Section

Actual:
11 ft.

Facility Status: Case Awaiting Assignment
 UST ID: 0049629
 TMS Number: Not reported
 Remedial Level: Not reported
 Case Manager: Not reported
 Facility Phone: Not reported
 No Further Action: Not reported
 RAW Approved: Not reported
 CEA: Not reported
 Date CEA Lifted: Not reported
 Dead Notice: Not reported

MAP FINDINGS

Map ID
Direction
Distance
Elevation

Site

Database(s)

EDR ID Number
EPA ID Number

E19
SSE
1/8-1/4
0.151 mi.
796 ft.

TRES ESQUINAS PROJECT
130 145 200 208 STATE ST
CAMDEN CITY, NJ

NJ SHWS **S110034996**
N/A

Site 2 of 2 in cluster E

Relative:
Higher

SHWS:
Site ID: 405597
Status: Closed
Home Owner: No
PI Number: 507680

Actual:
17 ft.

Detail As Of April 2012:
X Coord Site: Not reported
X Coord PI: Not reported
Y Coord Site: Not reported
Y Coord PI: Not reported

F20
SE
1/8-1/4
0.171 mi.
905 ft.

820-826 NORTH 3RD STREET & 301-313 GRANT STREET
820-826 N 3RD ST & 301-313 GRANT ST
CAMDEN, NJ 08102

NJ VCP **S106586079**
N/A

Site 1 of 8 in cluster F

Relative:
Higher

VCP:
Incident Number: 02-08-07-0203-16
MOA Execution Date: 08/09/2002
Type Of Vcp File: HISTORICAL
PI Number: Not reported
Case Type(Case Type): Not reported
Case Contact: Department Not reported
Case Contact Name: Not reported
Case Contact: Organization Camden Lutheran Housing Incorporated
Case Contact: Address: Line1 Not reported
Case Contact: Address: Line2 Not reported
Case Contact: Address: Line3 Not reported
Case Contact City,St,Zip: Not reported

Actual:
18 ft.

F21
SE
1/8-1/4
0.173 mi.
914 ft.

820 826 3RD STREET
820 826 3RD ST N
CAMDEN CITY, NJ 08102

NJ HIST HWS **1007035768**
NJ BROWNFIELDS **N/A**

Site 2 of 8 in cluster F

Relative:
Higher

HIST SHWS:
Case Status: **Active**
Status Date: 8/8/2002
Case ID: 161918
Contact: Bureau of Field Operations - Southern
Sub Section Label: A: Sites with On-Site Sources of Contamination
Site Municipality: 0408
Remedial Level Code: C1
Classification exception area dt: None
Classification exception area dt: Not reported
Deed Notice Status: None
Deed Notice Date: Not reported
Engineering Control Status: None
Engineering Control Date: Not reported
National Priorities List Status: Not reported

Actual:
18 ft.

Map ID
Direction
Distance
Elevation

MAP FINDINGS

Site

Database(s)

EDR ID Number
EPA ID Number

820 826 3RD STREET (Continued)

1007035768

National Priorities List Date: Not reported
X Coordinate: 318038.23999999999
Y Coordinate: 408699.88
Coordinate System: NJ State Plane (NAD83) - USFEET

BROWNFIELDS:

Price: Not reported
Assessed Value: Not reported
Property Size: Unknown
Annual Taxes: Not reported
Representative Address: Not reported
Representative City/State/Zip: Not reported
Submitter Name: Not reported
Submitter Address1: Not reported
Submitter Address2: Not reported
Submitter City: Not reported
Submitter State: Not reported
Submitter Zip: Not reported
Submitter Email: Not reported
Submitter Phone: Not reported
Transaction Type: Not reported
Transfer Type: Not reported
Site Number: 5174
X Coordinate: 318038
Y Coordinate: 408699
Coord: 318038:408699
AutolD: Not reported
Ownership Type: unknown
Ownership: DEP Case
PStatus: DEP Case
PI Number: 161918
Owner Name: Not reported
Owner Address + Owner Street: Not reported
Owner City: Not reported
Owner State: Not reported
Owner Zip Code: Not reported
Owner County: Not reported
Owner Phone: 9999999999
Owner Fax: 9999999999
Owner Email: Not reported
Owner Organization: Not reported
Authorized Representative: Not reported
Auth Rep Relation to Owner: Not reported
Municipal Contact Name: Not reported
Municipal Contact Street: Not reported
Municipal Contact City: Not reported
Municipal Contact State: Not reported
Municipal Contact Zip Code: Not reported
Municipal Contact Phone: 9999999999
Municipal Contact Fax: 9999999999
Municipal Contact Email: Not reported
Department: Not reported
Municipal Contact Title: Not reported
Contact Relation to Owner: Not reported
Current Zoning: Not reported
Proposed Zoning: Not reported
Copy of Title Insurance: Not reported

Map ID
Direction
Distance
Elevation

MAP FINDINGS

Site

Database(s)

EDR ID Number
EPA ID Number

820 826 3RD STREET (Continued)

1007035768

Municode:	Not reported
Block:	Not reported
Lot:	Not reported
Development Plan Completed:	Unknown
Market Study Completed:	Unknown
Current Activity:	Not reported
Current Operations:	Not reported
Prior Operations:	Not reported
Deed Restrictions:	Unknown
Easements:	Unknown
Buildings:	Not reported
Condition of Buildings:	Not reported
Square Footage:	Not reported
Total Buildable Space:	Not reported
Lease Price:	Not reported
Tax Certificate:	Unknown
Tax Lien:	Unknown
Other Liens/Judgements:	No
Traffic Study:	Unknown
Road Access:	Not reported
Waterfront Access:	Unknown
Airport Access:	Unknown
Public Transportation Access:	Unknown
Major Highway Name:	Not reported
Major Highway Interchange:	Not reported
Major Highway Miles Away:	Not reported
Local Highway Name:	Not reported
Local Highway Interchange:	Not reported
Local Highway Miles Away:	Not reported
Rail Type:	Not reported
Rail Name:	Not reported
Rail Station:	Not reported
Rail Miles Away:	Not reported
Public Water:	Unknown
Electric:	Unknown
Gas:	Unknown
Public Sewer:	Unknown
Telephone:	Unknown
Cable:	Unknown
Fiber Optics:	Unknown
Wetlands:	No
Sensitive Ecosystems/Habitats:	No
Endangered Species:	No
Historic/Archeological Site:	No
100 Year Flood Plain:	No
500 Year Flood Plain:	No
Environmental Report Copies:	Yes
List Containing Site:	Not reported
Preliminary Assessment:	No
Site Investigation:	No
Remedial Investigation:	No
Remedial Action Workplan:	No
Voluntary Cleanup Program:	Yes
Environmental Litigation:	No
Remediation In Progress:	Yes
Remediation Estimated Complete Date:	Not reported
Regulatory sign-off:	No

Map ID
 Direction
 Distance
 Elevation

MAP FINDINGS

Site

Database(s)

EDR ID Number
 EPA ID Number

820 826 3RD STREET (Continued)

1007035768

Regulatory Sign-Off Description:	Not reported
Other Incentives:	No
Low Interest Rates:	No
HDSRF Grants:	No
TIF:	No
HDSRF Loans:	No
USA Loans:	No
USA Grants:	No
Designated Redevelopment Area:	No
Environmental Opportunity Zone:	No
Tax Rebate or Abatement:	No
Empowerment Zone (Federal):	No
Urban Coordinating Council Neighborhood:	No
Enterprise Community (Federal):	No
Urban Enterprise Zone:	No
Additional Comments:	1) Assigned to Program,8/8/2002 2) C1: No Formal Design - Source Known or Identified-Potential GW Contamination established 8/27/2002
County_int_FK:	4
Municipality_int_FK:	141
Planning Area Designation:	Planning Area 1
Authorized Representative Email:	Not reported
Authorized Representative Phone:	9999999999
General Comments:	Not reported

22
SSE
1/8-1/4
0.174 mi.
917 ft.

FORMER CONRAIL TRESTLE SITE
VINE, FRONT, STATE & MAIN STREETS
CAMDEN, NJ 08102

US BROWNFIELDS 1012241187
N/A

Relative:
Higher

US BROWNFIELDS:	
Property Name:	FORMER CONRAIL TRESTLE SITE
Recipient Name:	Camden, City of
Grant Type:	Assessment
Property Number:	Not reported
Parcel size:	6.7
Latitude:	39.95292
Longitude:	-75.12641
HCM Label:	Not reported
Map Scale:	Not reported
Point of Reference:	Not reported
Highlights:	Not reported
Datum:	Not reported
Acres Property ID:	13051
IC Data Access:	Not reported
Start Date:	Not reported
Redev Completion Date:	Not reported
Completed Date:	Not reported
Acres Cleaned Up:	Not reported
Cleanup Funding:	Not reported
Cleanup Funding Source:	Not reported
Assessment Funding:	Not reported
Assessment Funding Source:	Not reported
Redevelopment Funding:	Not reported
Redev. Funding Source:	Not reported
Redev. Funding Entity Name:	Not reported
Redevelopment Start Date:	Not reported
Assessment Funding Entity:	Not reported

Actual:
16 ft.

Map ID
Direction
Distance
Elevation

MAP FINDINGS

Site

Database(s)

EDR ID Number
EPA ID Number

FORMER CONRAIL TRESTLE SITE (Continued)

1012241187

Cleanup Funding Entity:	Not reported
Grant Type:	N/A
Accomplishment Type:	Phase I Environmental Assessment
Accomplishment Count:	0
Cooperative Agreement Number:	99254301
Start Date:	03/31/1998 00:00:00
Ownership Entity:	Not reported
Completion Date:	03/31/1998 00:00:00
Current Owner:	Not reported
Did Owner Change:	Not reported
Cleanup Required:	Y
Video Available:	Not reported
Photo Available:	Not reported
Institutional Controls Required:	Not reported
IC Category Proprietary Controls:	Not reported
IC Cat. Info. Devices:	Not reported
IC Cat. Gov. Controls:	Not reported
IC Cat. Enforcement Permit Tools:	Not reported
IC in place date:	Not reported
IC in place:	U
State/tribal program date:	Not reported
State/tribal program ID:	Not reported
State/tribal NFA date:	Not reported
Air contaminated:	Not reported
Air cleaned:	Not reported
Asbestos found:	Not reported
Asbestos cleaned:	Not reported
Controlled substance found:	Not reported
Controlled substance cleaned:	Not reported
Drinking water affected:	Not reported
Drinking water cleaned:	Not reported
Groundwater affected:	Y
Groundwater cleaned:	Y
Lead contaminant found:	Not reported
Lead cleaned up:	Not reported
No media affected:	Not reported
Unknown media affected:	Not reported
Other cleaned up:	Not reported
Other metals found:	Not reported
Other metals cleaned:	Not reported
Other contaminants found:	Not reported
Other contams found description:	Not reported
PAHs found:	Not reported
PAHs cleaned up:	Not reported
PCBs found:	Not reported
PCBs cleaned up:	Not reported
Petro products found:	Not reported
Petro products cleaned:	Not reported
Sediments found:	Not reported
Sediments cleaned:	Not reported
Soil affected:	Y
Soil cleaned up:	Y
Surface water cleaned:	Not reported
VOCs found:	Not reported
VOCs cleaned:	Not reported
Cleanup other description:	Not reported
Num. of cleanup and re-dev. jobs:	Not reported

Map ID
Direction
Distance
Elevation

MAP FINDINGS

Site

Database(s)

EDR ID Number
EPA ID Number

FORMER CONRAIL TRESTLE SITE (Continued)

1012241187

Past use greenspace acreage:	Not reported
Past use residential acreage:	Not reported
Surface Water:	Not reported
Past use commercial acreage:	Not reported
Past use industrial acreage:	Not reported
Future use greenspace acreage:	Not reported
Future use residential acreage:	Not reported
Future use commercial acreage:	Not reported
Future use industrial acreage:	Not reported
Greenspace acreage and type:	Not reported
Superfund Fed. landowner flag:	Not reported
Arsenic cleaned up:	Not reported
Cadmium cleaned up:	Not reported
Chromium cleaned up:	Not reported
Copper cleaned up:	Not reported
Iron cleaned up:	Not reported
mercury cleaned up:	Not reported
Nickel Cleaned Up:	Not reported
No clean up:	Not reported
Pesticides cleaned up:	Not reported
Selenium cleaned up:	Not reported
SVOCs cleaned up:	Not reported
Unknown clean up:	Not reported
Arsenic contaminant found:	Not reported
Cadmium contaminant found:	Not reported
Chromium contaminant found:	Not reported
Copper contaminant found:	Not reported
Iron contaminant found:	Not reported
Mercury contaminant found:	Not reported
Nickel contaminant found:	Not reported
No contaminant found:	Not reported
Pesticides contaminant found:	Not reported
Selenium contaminant found:	Not reported
SVOCs contaminant found:	Not reported
Unknown contaminant found:	Not reported
Future Use: Multistory	Not reported
Media affected Bluiding Material:	Not reported
Media affected indoor air:	Not reported
Building material media cleaned up:	Not reported
Indoor air media cleaned up:	Not reported
Unknown media cleaned up:	Not reported
Past Use: Multistory	Not reported
Property Description:	RAIL YARD
Below Poverty Number:	2688
Below Poverty Percent:	2.4%
Meidan Income:	4042
Meidan Income Number:	3990
Meidan Income Percent:	1.6%
Vacant Housing Number:	587
Vacant Housing Percent:	11.1%
Unemployed Number:	539
Unemployed Percent:	12.0%

Property Name:	FORMER CONRAIL TRESTLE SITE
Recipient Name:	Camden, City of
Grant Type:	Assessment
Property Number:	Not reported

Map ID
Direction
Distance
Elevation

MAP FINDINGS

Site

Database(s)

EDR ID Number
EPA ID Number

FORMER CONRAIL TRESTLE SITE (Continued)

1012241187

Parcel size:	6.7
Latitude:	39.95292
Longitude:	-75.12641
HCM Label:	Not reported
Map Scale:	Not reported
Point of Reference:	Not reported
Highlights:	Not reported
Datum:	Not reported
Acres Property ID:	13051
IC Data Access:	Not reported
Start Date:	Not reported
Redev Completion Date:	Not reported
Completed Date:	Not reported
Acres Cleaned Up:	Not reported
Cleanup Funding:	Not reported
Cleanup Funding Source:	Not reported
Assessment Funding:	Not reported
Assessment Funding Source:	Not reported
Redevelopment Funding:	Not reported
Redev. Funding Source:	Not reported
Redev. Funding Entity Name:	Not reported
Redevelopment Start Date:	Not reported
Assessment Funding Entity:	Not reported
Cleanup Funding Entity:	Not reported
Grant Type:	N/A
Accomplishment Type:	Phase II Environmental Assessment
Accomplishment Count:	0
Cooperative Agreement Number:	99254301
Start Date:	12/31/1998 00:00:00
Ownership Entity:	Not reported
Completion Date:	02/28/2000 00:00:00
Current Owner:	Not reported
Did Owner Change:	Not reported
Cleanup Required:	Y
Video Available:	Not reported
Photo Available:	Not reported
Institutional Controls Required:	Not reported
IC Category Proprietary Controls:	Not reported
IC Cat. Info. Devices:	Not reported
IC Cat. Gov. Controls:	Not reported
IC Cat. Enforcement Permit Tools:	Not reported
IC in place date:	Not reported
IC in place:	U
State/tribal program date:	Not reported
State/tribal program ID:	Not reported
State/tribal NFA date:	Not reported
Air contaminated:	Not reported
Air cleaned:	Not reported
Asbestos found:	Not reported
Asbestos cleaned:	Not reported
Controlled substance found:	Not reported
Controlled substance cleaned:	Not reported
Drinking water affected:	Not reported
Drinking water cleaned:	Not reported
Groundwater affected:	Y
Groundwater cleaned:	Y
Lead contaminant found:	Not reported

Map ID
Direction
Distance
Elevation

MAP FINDINGS

Site

Database(s)

EDR ID Number
EPA ID Number

FORMER CONRAIL TRESTLE SITE (Continued)

1012241187

Lead cleaned up:	Not reported
No media affected:	Not reported
Unknown media affected:	Not reported
Other cleaned up:	Not reported
Other metals found:	Not reported
Other metals cleaned:	Not reported
Other contaminants found:	Not reported
Other contams found description:	Not reported
PAHs found:	Not reported
PAHs cleaned up:	Not reported
PCBs found:	Not reported
PCBs cleaned up:	Not reported
Petro products found:	Not reported
Petro products cleaned:	Not reported
Sediments found:	Not reported
Sediments cleaned:	Not reported
Soil affected:	Y
Soil cleaned up:	Y
Surface water cleaned:	Not reported
VOCs found:	Not reported
VOCs cleaned:	Not reported
Cleanup other description:	Not reported
Num. of cleanup and re-dev. jobs:	Not reported
Past use greenspace acreage:	Not reported
Past use residential acreage:	Not reported
Surface Water:	Not reported
Past use commercial acreage:	Not reported
Past use industrial acreage:	Not reported
Future use greenspace acreage:	Not reported
Future use residential acreage:	Not reported
Future use commercial acreage:	Not reported
Future use industrial acreage:	Not reported
Greenspace acreage and type:	Not reported
Superfund Fed. landowner flag:	Not reported
Arsenic cleaned up:	Not reported
Cadmium cleaned up:	Not reported
Chromium cleaned up:	Not reported
Copper cleaned up:	Not reported
Iron cleaned up:	Not reported
mercury cleaned up:	Not reported
Nickel Cleaned Up:	Not reported
No clean up:	Not reported
Pesticides cleaned up:	Not reported
Selenium cleaned up:	Not reported
SVOCs cleaned up:	Not reported
Unknown clean up:	Not reported
Arsenic contaminant found:	Not reported
Cadmium contaminant found:	Not reported
Chromium contaminant found:	Not reported
Copper contaminant found:	Not reported
Iron contaminant found:	Not reported
Mercury contaminant found:	Not reported
Nickel contaminant found:	Not reported
No contaminant found:	Not reported
Pesticides contaminant found:	Not reported
Selenium contaminant found:	Not reported
SVOCs contaminant found:	Not reported

Map ID
Direction
Distance
Elevation

MAP FINDINGS

Site

Database(s)

EDR ID Number
EPA ID Number

FORMER CONRAIL TRESTLE SITE (Continued)

1012241187

Unknown contaminant found: Not reported
Future Use: Multistory Not reported
Media affected Bluiding Material: Not reported
Media affected indoor air: Not reported
Building material media cleaned up: Not reported
Indoor air media cleaned up: Not reported
Unknown media cleaned up: Not reported
Past Use: Multistory Not reported
Property Description: RAIL YARD
Below Poverty Number: 2688
Below Poverty Percent: 2.4%
Meidan Income: 4042
Meidan Income Number: 3990
Meidan Income Percent: 1.6%
Vacant Housing Number: 587
Vacant Housing Percent: 11.1%
Unemployed Number: 539
Unemployed Percent: 12.0%

G23
SSW
1/8-1/4
0.178 mi.
940 ft.

R & R METAL FABRICATORS
650 DELAWARE AVENUE
CAMDEN, NJ 8105

SEMS-ARCHIVE **1003864574**
NJ0001401280

Site 1 of 4 in cluster G

Relative:
Lower

SEMS-ARCHIVE:

Site ID: 204041
EPA ID: NJ0001401280
Federal Facility: N
NPL: Not on the NPL
Non NPL Status: NFRAP-Site does not qualify for the NPL based on existing information

Actual:
15 ft.

Following information was gathered from the prior CERCLIS update completed in 10/2013:

Site ID: 0204041
Federal Facility: Not a Federal Facility
NPL Status: Not on the NPL
Non NPL Status: NFRAP-Site does not qualify for the NPL based on existing information

CERCLIS-NFRAP Assessment History:

Action: DISCOVERY
Date Started: / /
Date Completed: 02/27/96
Priority Level: Not reported

Action: PRELIMINARY ASSESSMENT
Date Started: / /
Date Completed: 07/29/96
Priority Level: NFRAP-Site does not qualify for the NPL based on existing information

Action: ARCHIVE SITE
Date Started: / /
Date Completed: 01/31/97
Priority Level: Not reported

Map ID
Direction
Distance
Elevation

MAP FINDINGS

Site

Database(s)

EDR ID Number
EPA ID Number

F24
SE
1/8-1/4
0.188 mi.
994 ft.

COOPER POINT SCHOOL
3RD & STATE STS
CAMDEN, NJ

NJ HIST LUST S104393429
N/A

Site 3 of 8 in cluster F

Relative:
Higher

LUST HIST:

Case ID: 98-03-10-1635-16
Lead Program Assigned: Bureau of Underground Storage Tanks

Actual:
18 ft.

Facility Status: Assigned to a Program

UST ID: 0271947
TMS Number: C94-0017
Remedial Level: Site has confirmed soil and ground water contamination.
Case Manager: Mohammad Qureshi
Facility Phone: (609) 633-1270
No Further Action: Not reported
RAW Approved: Y
CEA: N
Date CEA Lifted: Not reported
Dead Notice: N

F25
SE
1/8-1/4
0.188 mi.
994 ft.

COOPERS POYNT ELEMENTARY SCHOOL
3RD & STATE STS
CAMDEN CITY, NJ 08102

NJ HIST HWS U002157733
NJ LUST N/A
NJ UST
NJ BROWNFIELDS

Site 4 of 8 in cluster F

Relative:
Higher

HIST SHWS:

Case Status: Active
Status Date: 9/29/2000
Case ID: 027194
Contact: BSCM
Sub Section Label: A: Sites with On-Site Sources of Contamination
Site Municipality: 0408
Remedial Level Code: C2
Classification exception area dt: Ongoing
Classification exception area dt: 4/3/2003
Deed Notice Status: None
Deed Notice Date: Not reported
Engineering Control Status: None
Engineering Control Date: Not reported
National Priorities List Status: Not reported
National Priorities List Date: Not reported
X Coordinate: 317748
Y Coordinate: 408621
Coordinate System: NJ State Plane (NAD83) - USFEET

LUST:

Case ID: 027194
Activity Number: LSR120002

UST:

Facility ID: 027194

Contact:

Owner Name: STEVE NICOLELLA
Organization: CITY OF CAMDEN BD OF ED
Contact Type(UST Reg): Facility Operator

Map ID
Direction
Distance
Elevation

MAP FINDINGS

Site

Database(s)

EDR ID Number
EPA ID Number

COOPERS POYNT ELEMENTARY SCHOOL (Continued)

U002157733

Contact Address (UST Reg): 201 FRONT ST N
Contact Address 2 (UST Reg): Not reported
Contact City,St,Zip (UST Reg): NJ 08102

Owner Name: STEVE NICOLELCA
Organization: CITY OF CAMDEN BD OF ED
Contact Type(UST Reg): Tank Owner
Contact Address (UST Reg): 201 FRONT ST N
Contact Address 2 (UST Reg): Not reported
Contact City,St,Zip (UST Reg): NJ 08102

Tanks:

Tank Id: TANK-3
Tank Number: 0001
Tank Status: **Removed**
Tank Status Date: 01/04/2005
Install Date: 02/12/1966
Tank Contents: Heating Oil (No. 2)
Tank Size: 10000
Tank Compliance: No
Overfill: Not reported
Compliance Monitoring?: No
Overfill Protection: Not reported
Spill Containment: Not reported
Tank Wellhead Protection: Not reported
Tank/Pipe Construction Type: Tank Bare steel
Tank/Pipe Construction Type: Pipe Bare steel
Tank/Pipe Monitor: Pipe Ground water observation wells
Tank/Pipe Monitor: Tank Ground water observation wells
Tank/Pipe Monitor: Tank In-tank(automatic)monitoring

BROWNFIELDS:

Price: Not reported
Assessed Value: Not reported
Property Size: Unknown
Annual Taxes: Not reported
Representative Address: Not reported
Representative City/State/Zip: Not reported
Submitter Name: Not reported
Submitter Address1: Not reported
Submitter Address2: Not reported
Submitter City: Not reported
Submitter State: Not reported
Submitter Zip: Not reported
Submitter Email: Not reported
Submitter Phone: Not reported
Transaction Type: Not reported
Transfer Type: Not reported
Site Number: 5079
X Coordinate: 317748
Y Coordinate: 408621
Coord: 317748:408621
AutoID: Not reported
Ownership Type: unknown
Ownership: DEP Case

Map ID
Direction
Distance
Elevation

MAP FINDINGS

Site

Database(s)

EDR ID Number
EPA ID Number

COOPERS POYNT ELEMENTARY SCHOOL (Continued)

U002157733

PStatus:	DEP Case
PI Number:	027194
Owner Name:	Not reported
Owner Address + Owner Street:	Not reported
Owner City:	Not reported
Owner State:	Not reported
Owner Zip Code:	Not reported
Owner County:	Not reported
Owner Phone:	9999999999
Owner Fax:	9999999999
Owner Email:	Not reported
Owner Organization:	Not reported
Authorized Representative:	Not reported
Auth Rep Relation to Owner:	Not reported
Municipal Contact Name:	Not reported
Municipal Contact Street:	Not reported
Municipal Contact City:	Not reported
Municipal Contact State:	Not reported
Municipal Contact Zip Code:	Not reported
Municipal Contact Phone:	9999999999
Municipal Contact Fax:	9999999999
Municipal Contact Email:	Not reported
Department:	Not reported
Municipal Contact Title:	Not reported
Contact Relation to Owner:	Not reported
Current Zoning:	Not reported
Proposed Zoning:	Not reported
Copy of Title Insurance:	Not reported
Municode:	Not reported
Block:	Not reported
Lot:	Not reported
Development Plan Completed:	Unknown
Market Study Completed:	Unknown
Current Activity:	Not reported
Current Operations:	Not reported
Prior Operations:	Not reported
Deed Restrictions:	Unknown
Easements:	Unknown
Buildings:	Not reported
Condition of Buildings:	Not reported
Square Footage:	Not reported
Total Buildable Space:	Not reported
Lease Price:	Not reported
Tax Certificate:	Unknown
Tax Lien:	Unknown
Other Liens/Judgements:	No
Traffic Study:	Unknown
Road Access:	Not reported
Waterfront Access:	Unknown
Airport Access:	Unknown
Public Transportation Access:	Unknown
Major Highway Name:	Not reported
Major Highway Interchange:	Not reported
Major Highway Miles Away:	Not reported
Local Highway Name:	Not reported
Local Highway Interchange:	Not reported
Local Highway Miles Away:	Not reported

Map ID
Direction
Distance
Elevation

MAP FINDINGS

Site

Database(s)

EDR ID Number
EPA ID Number

COOPERS POYNT ELEMENTARY SCHOOL (Continued)

U002157733

Rail Type:	Not reported
Rail Name:	Not reported
Rail Station:	Not reported
Rail Miles Away:	Not reported
Public Water:	Unknown
Electric:	Unknown
Gas:	Unknown
Public Sewer:	Unknown
Telephone:	Unknown
Cable:	Unknown
Fiber Optics:	Unknown
Wetlands:	No
Sensitive Ecosystems/Habitats:	No
Endangered Species:	No
Historic/Archeological Site:	No
100 Year Flood Plain:	No
500 Year Flood Plain:	No
Environmental Report Copies:	Yes
List Containing Site:	Not reported
Preliminary Assessment:	No
Site Investigation:	No
Remedial Investigation:	No
Remedial Action Workplan:	No
Voluntary Cleanup Program:	No
Environmental Litigation:	No
Remediation In Progress:	Yes
Remediation Estimated Complete Date:	Not reported
Regulatory sign-off:	No
Regulatory Sign-Off Description:	Not reported
Other Incentives:	No
Low Interest Rates:	No
HDSRF Grants:	No
TIF:	No
HDSRF Loans:	No
USA Loans:	No
USA Grants:	No
Designated Redevelopment Area:	No
Environmental Opportunity Zone:	No
Tax Rebate or Abatement:	No
Empowerment Zone (Federal):	No
Urban Coordinating Council Neighborhood:	No
Enterprise Community (Federal):	No
Urban Enterprise Zone:	No
Additional Comments:	1) Assigned to Program,9/29/2000 2) C2: Formal Design - Known Source or Release with GW Contamination established 5/10/1999
County_int_FK:	4
Municipality_int_FK:	141
Planning Area Designation:	Planning Area 1
Authorized Representative Email:	Not reported
Authorized Representative Phone:	9999999999
General Comments:	Not reported

Map ID
 Direction
 Distance
 Elevation

MAP FINDINGS

Site

Database(s)

EDR ID Number
 EPA ID Number

F26 **GRACE HOUSING PROJECT**
SE **330-332 GRANT ST**
1/8-1/4 **CAMDEN, NJ 08102**
0.195 mi.
1028 ft.

NJ VCP **S106588823**
N/A

Relative: VCP:
Higher Incident Number: 02-10-23-0019-21
 MOA Execution Date: 10/24/2002
Actual: Type Of Vcp File: HISTORICAL
18 ft. Pi Number: Not reported
 Case Type(Case Type): Not reported
 Case Contact: Department Not reported
 Case Contact Name: Not reported
 Case Contact: Organization Camden Lutheran Housing Incorporated
 Case Contact: Address: Line1 Not reported
 Case Contact: Address: Line2 Not reported
 Case Contact: Address: Line3 Not reported
 Case Contact City,St,Zip: Not reported

F27 **R & J BROTHERS**
SE **307 STATE STREET**
1/8-1/4 **CAMDEN, NJ**
0.195 mi.
1032 ft.

NJ HIST LUST **S104393828**
N/A

Relative: LUST HIST:
Higher Case ID: 98-09-18-1409-43
 Lead Program Assigned: Bureau of Underground Storage Tanks
Actual: **Facility Status:** **Site Issued Letter of No Further Action for Area(s) Of Concern**
18 ft. UST ID: 0322247
 TMS Number: N98-1858
 Remedial Level: Site has more than 1 area of concern or more than 1 media of concern.
 Case Manager: Gary Sanderson
 Facility Phone: (609) 633-0544
 No Further Action: 12/29/1999 0:00:00
 RAW Approved: Not reported
 CEA: Not reported
 Date CEA Lifted: Not reported
 Dead Notice: Not reported

F28 **R&J BROTHERS**
SE **307 STATE ST**
1/8-1/4 **CAMDEN CITY, NJ 08102**
0.195 mi.
1032 ft.

NJ SHWS **U003295093**
NJ HIST HWS **N/A**
NJ UST
NJ BROWNFIELDS

Relative: SHWS:
Higher Site ID: 57009
 Status: Closed
Actual: Home Owner: No
18 ft. PI Number: 32224

 Detail As Of April 2012:
 X Coord Site: Not reported
 X Coord PI: Not reported
 Y Coord Site: Not reported
 Y Coord PI: Not reported

Map ID
Direction
Distance
Elevation

MAP FINDINGS

Site

Database(s)

EDR ID Number
EPA ID Number

R&J BROTHERS (Continued)

U003295093

HIST SHWS:

Case Status: Active
Status Date: 12/11/1995
Case ID: 032224
Contact: Bureau of Field Operations - Southern
Sub Section Label: A: Sites with On-Site Sources of Contamination
Site Municipality: 0408
Remedial Level Code: C1
Classification exception area dt: None
Classification exception area dt: Not reported
Deed Notice Status: None
Deed Notice Date: Not reported
Engineering Control Status: None
Engineering Control Date: Not reported
National Priorities List Status: Not reported
National Priorities List Date: Not reported
X Coordinate: 317939
Y Coordinate: 408518
Coordinate System: NJ State Plane (NAD83) - USFEET

UST:

Facility ID: 032224

Contact:

Owner Name: Not Identified Not Identified
Organization: Not Identified
Contact Type(UST Reg): Facility Operator
Contact Address (UST Reg): Not reported
Contact Address 2 (UST Reg): Not reported
Contact City,St,Zip (UST Reg): Not reported

Owner Name: JACK AYOUB
Organization: B&J BROTHERS
Contact Type(UST Reg): Tank Owner
Contact Address (UST Reg): 601 N FRONT ST
Contact Address 2 (UST Reg): Not reported
Contact City,St,Zip (UST Reg): NJ 08102

Tanks:

Tank Id: TANK-1
Tank Number: 1
Tank Status: Abandoned in Place
Tank Status Date: 08/25/1998
Install Date: 01/01/1944
Tank Contents: Leaded Gasoline
Tank Size: 2000
Tank Compliance: No
Overfill: No
Compliance Monitoring?: No
Overfill Protection: No
Spill Containment: No
Tank Wellhead Protection: No
Tank/Pipe Construction Type: Tank Bare steel
Tank/Pipe Construction Type: Pipe Bare steel

Map ID
Direction
Distance
Elevation

MAP FINDINGS

Site

Database(s)

EDR ID Number
EPA ID Number

R&J BROTHERS (Continued)

U003295093

Tank/Pipe Monitor: Pipe None
Tank/Pipe Monitor: Tank None

Tank Id: TANK-2
Tank Number: 2
Tank Status: Abandoned in Place
Tank Status Date: 08/25/1998
Install Date: 01/01/1944
Tank Contents: Leaded Gasoline
Tank Size: 2000
Tank Compliance: No
Overfill: No
Compliance Monitoring?: No
Overfill Protection: No
Spill Containment: No
Tank Wellhead Protection: No
Tank/Pipe Construction Type: Pipe Bare steel
Tank/Pipe Construction Type: Tank Bare steel
Tank/Pipe Monitor: Pipe None
Tank/Pipe Monitor: Tank None

Tank Id: TANK-3
Tank Number: 3
Tank Status: Abandoned in Place
Tank Status Date: 08/25/1998
Install Date: 01/01/1944
Tank Contents: Leaded Gasoline
Tank Size: 2000
Tank Compliance: No
Overfill: No
Compliance Monitoring?: No
Overfill Protection: No
Spill Containment: No
Tank Wellhead Protection: Not reported
Tank/Pipe Construction Type: Tank Bare steel
Tank/Pipe Construction Type: Pipe Bare steel
Tank/Pipe Monitor: Pipe None
Tank/Pipe Monitor: Tank None

Tank Id: TANK-4
Tank Number: 4
Tank Status: Abandoned in Place
Tank Status Date: 08/25/1998
Install Date: 01/01/1944
Tank Contents: Leaded Gasoline
Tank Size: 2000
Tank Compliance: No
Overfill: No
Compliance Monitoring?: No
Overfill Protection: No
Spill Containment: No
Tank Wellhead Protection: Not reported
Tank/Pipe Construction Type: Tank Bare steel
Tank/Pipe Construction Type: Pipe Bare steel

Map ID
Direction
Distance
Elevation

MAP FINDINGS

Site

Database(s)

EDR ID Number
EPA ID Number

R&J BROTHERS (Continued)

U003295093

Tank/Pipe Monitor: Pipe None
Tank/Pipe Monitor: Tank None

Tank Id: TANK-5
Tank Number: 5
Tank Status: Abandoned in Place
Tank Status Date: 08/25/1998
Install Date: 01/01/1944
Tank Contents: Heating Oil (No. 2)
Tank Size: 1000
Tank Compliance: No
Overfill: No
Compliance Monitoring?: No
Overfill Protection: No
Spill Containment: No
Tank Wellhead Protection: Not reported
Tank/Pipe Construction Type: Tank Bare steel
Tank/Pipe Construction Type: Pipe Bare steel
Tank/Pipe Monitor: Pipe None
Tank/Pipe Monitor: Tank None

Tank Id: TANK-6
Tank Number: 6
Tank Status: Abandoned in Place
Tank Status Date: 08/25/1998
Install Date: 01/01/1944
Tank Contents: Waste Oil
Tank Size: 500
Tank Compliance: No
Overfill: No
Compliance Monitoring?: Yes
Overfill Protection: No
Spill Containment: No
Tank Wellhead Protection: Yes
Tank/Pipe Construction Type: Pipe Bare steel
Tank/Pipe Construction Type: Tank Bare steel
Tank/Pipe Monitor: Pipe None
Tank/Pipe Monitor: Tank None

BROWNFIELDS:

Price: Not reported
Assessed Value: Not reported
Property Size: Unknown
Annual Taxes: Not reported
Representative Address: Not reported
Representative City/State/Zip: Not reported
Submitter Name: Not reported
Submitter Address1: Not reported
Submitter Address2: Not reported
Submitter City: Not reported
Submitter State: Not reported
Submitter Zip: Not reported
Submitter Email: Not reported
Submitter Phone: Not reported
Transaction Type: Not reported

Map ID
Direction
Distance
Elevation

MAP FINDINGS

Site

Database(s)

EDR ID Number
EPA ID Number

R&J BROTHERS (Continued)

U003295093

Transfer Type:	Not reported
Site Number:	5134
X Coordinate:	317939
Y Coordinate:	408518
Coord:	317939:408518
AutoID:	Not reported
Ownership Type:	unknown
Ownership:	DEP Case
PStatus:	DEP Case
PI Number:	032224
Owner Name:	Not reported
Owner Address + Owner Street:	Not reported
Owner City:	Not reported
Owner State:	Not reported
Owner Zip Code:	Not reported
Owner County:	Not reported
Owner Phone:	9999999999
Owner Fax:	9999999999
Owner Email:	Not reported
Owner Organization:	Not reported
Authorized Representative:	Not reported
Auth Rep Relation to Owner:	Not reported
Municipal Contact Name:	Not reported
Municipal Contact Street:	Not reported
Municipal Contact City:	Not reported
Municipal Contact State:	Not reported
Municipal Contact Zip Code:	Not reported
Municipal Contact Phone:	9999999999
Municipal Contact Fax:	9999999999
Municipal Contact Email:	Not reported
Department:	Not reported
Municipal Contact Title:	Not reported
Contact Relation to Owner:	Not reported
Current Zoning:	Not reported
Proposed Zoning:	Not reported
Copy of Title Insurance:	Not reported
Municode:	Not reported
Block:	Not reported
Lot:	Not reported
Development Plan Completed:	Unknown
Market Study Completed:	Unknown
Current Activity:	Not reported
Current Operations:	Not reported
Prior Operations:	Not reported
Deed Restrictions:	Unknown
Easements:	Unknown
Buildings:	Not reported
Condition of Buildings:	Not reported
Square Footage:	Not reported
Total Buildable Space:	Not reported
Lease Price:	Not reported
Tax Certificate:	Unknown
Tax Lien:	Unknown
Other Liens/Judgements:	No
Traffic Study:	Unknown
Road Access:	Not reported
Waterfront Access:	Unknown

Map ID
Direction
Distance
Elevation

MAP FINDINGS

Site

Database(s)

EDR ID Number
EPA ID Number

R&J BROTHERS (Continued)

U003295093

Airport Access:	Unknown
Public Transportation Access:	Unknown
Major Highway Name:	Not reported
Major Highway Interchange:	Not reported
Major Highway Miles Away:	Not reported
Local Highway Name:	Not reported
Local Highway Interchange:	Not reported
Local Highway Miles Away:	Not reported
Rail Type:	Not reported
Rail Name:	Not reported
Rail Station:	Not reported
Rail Miles Away:	Not reported
Public Water:	Unknown
Electric:	Unknown
Gas:	Unknown
Public Sewer:	Unknown
Telephone:	Unknown
Cable:	Unknown
Fiber Optics:	Unknown
Wetlands:	No
Sensitive Ecosystems/Habitats:	No
Endangered Species:	No
Historic/Archeological Site:	No
100 Year Flood Plain:	No
500 Year Flood Plain:	No
Environmental Report Copies:	Yes
List Containing Site:	Not reported
Preliminary Assessment:	No
Site Investigation:	No
Remedial Investigation:	No
Remedial Action Workplan:	No
Voluntary Cleanup Program:	No
Environmental Litigation:	No
Remediation In Progress:	Yes
Remediation Estimated Complete Date:	Not reported
Regulatory sign-off:	No
Regulatory Sign-Off Description:	Not reported
Other Incentives:	No
Low Interest Rates:	No
HDSRF Grants:	No
TIF:	No
HDSRF Loans:	No
USA Loans:	No
USA Grants:	No
Designated Redevelopment Area:	No
Environmental Opportunity Zone:	No
Tax Rebate or Abatement:	No
Empowerment Zone (Federal):	No
Urban Coordinating Council Neighborhood:	No
Enterprise Community (Federal):	No
Urban Enterprise Zone:	No
Additional Comments:	1) Assigned to Program, 12/11/1995 2) C1: No Formal Design - Source Known or Identified-Potential GW Contamination established 3/29/2000
County_int_FK:	4
Municipality_int_FK:	141
Planning Area Designation:	Planning Area 1
Authorized Representative Email:	Not reported

Map ID
Direction
Distance
Elevation

MAP FINDINGS

Site

Database(s)

EDR ID Number
EPA ID Number

R&J BROTHERS (Continued)

U003295093

Authorized Representative Phone: 9999999999
General Comments: Not reported

F29
SE
1/8-1/4
0.196 mi.
1035 ft.

CAMDEN LUTHERAN HOUSING CORP GRACE HOUSING PROJECT
330 332 GRANT ST
CAMDEN CITY, NJ 08102

NJ SHWS 1007006892
NJ HIST HWS N/A
FINDS

Site 8 of 8 in cluster F

Relative:
Higher

SHWS:
Site ID: 126069
Status: Closed
Home Owner: No
PI Number: 166443

Actual:
18 ft.

Detail As Of April 2012:
X Coord Site: Not reported
X Coord PI: Not reported
Y Coord Site: Not reported
Y Coord PI: Not reported

HIST SHWS:

Case Status: Active
Status Date: 2/6/1996
Case ID: 166443
Contact: Bureau of Field Operations - Southern
Sub Section Label: A: Sites with On-Site Sources of Contamination
Site Municipality: 0408
Remedial Level Code: C1
Classification exception area dt: None
Classification exception area dt: Not reported
Deed Notice Status: None
Deed Notice Date: Not reported
Engineering Control Status: None
Engineering Control Date: Not reported
National Priorities List Status: Not reported
National Priorities List Date: Not reported
X Coordinate: 318151.19
Y Coordinate: 408662.28999999998
Coordinate System: NJ State Plane (NAD83) - USFEET

FINDS:

Registry ID: 110029650134

Environmental Interest/Information System

NJ-NJEMS (New Jersey - New Jersey Environmental Management System).
The Department of Environmental Protection (NJDEP) manages large
databases of environmental information in this integrated system.

Click this hyperlink while viewing on your computer to access
additional FINDS: detail in the EDR Site Report.

MAP FINDINGS

Map ID			EDR ID Number
Direction			EPA ID Number
Distance			
Elevation	Site	Database(s)	

H30 South 1/8-1/4 0.211 mi. 1115 ft.	CAMDEN LUTHERAN HOUSING CORP FRONT & ELM STS CAMDEN CITY, NJ 08101 Site 1 of 2 in cluster H	NJ UST	U000372641 N/A
---	---	---------------	---------------------------------

Relative: UST:
Lower Facility ID: 022233

Actual: Contact:
15 ft.

Owner Name:	Not Identified	Not Identified
Organization:	Not Identified	
Contact Type(UST Reg):	Facility Operator	
Contact Address (UST Reg):	Not reported	
Contact Address 2 (UST Reg):	Not reported	
Contact City,St,Zip (UST Reg):	Not reported	
Owner Name:	THOMAS KNOCHE	
Organization:	CAMDEN LUTHERAN HOUSING CORP	
Contact Type(UST Reg):	Tank Owner	
Contact Address (UST Reg):	PO BOX 3346	
Contact Address 2 (UST Reg):	Not reported	
Contact City,St,Zip (UST Reg):	NJ 08101	

Tanks:

Tank Id:	TANK-1
Tank Number:	E001
Tank Status:	Removed
Tank Status Date:	04/01/1993
Install Date:	01/01/1944
Tank Contents:	Medium Diesel Fuel (No. 2-D)
Tank Size:	10000
Tank Compliance:	No
Overfill:	No
Compliance Monitoring?:	No
Overfill Protection:	No
Spill Containment:	No
Tank Wellhead Protection:	Not reported
Tank/Pipe Construction Type:	Pipe Bare steel
Tank/Pipe Construction Type:	Tank Bare steel
Tank/Pipe Monitor:	Pipe None
Tank/Pipe Monitor:	Tank None

H31 South 1/8-1/4 0.211 mi. 1115 ft.	CAMDEN LUTHERAN HOUSING CORP FRONT ST & ELM ST CAMDEN CITY, NJ 08101 Site 2 of 2 in cluster H	NJ SHWS NJ ENG CONTROLS NJ BROWNFIELDS	S106761226 N/A
---	---	---	---------------------------------

Relative: SHWS:
Lower Site ID: 53732
 Status: Active

Actual: Home Owner: No
15 ft. PI Number: 22233

Detail As Of April 2012:
 X Coord Site: Not reported
 X Coord PI: Not reported

Map ID
Direction
Distance
Elevation

MAP FINDINGS

Site

Database(s)

EDR ID Number
EPA ID Number

CAMDEN LUTHERAN HOUSING CORP (Continued)

S106761226

Y Coord Site: Not reported
Y Coord PI: Not reported

NJ ENGINEERING CONTROLS:

Site ID: 53732
Pi Number: 022233
PI Name: CAMDEN LUTHERAN HOUSING CORP
Owner Name: ,
DER Filed Date: 06/26/1997
DER Lifted Date: Not reported
Der Deed Usage (si): Restricted
Deed Specific Requirement: Not reported
Deeds Parameter Desc: Base/neutrals and acids
Deeds Depth: 999.00
Comments: Deed Notice indicates that there is a "surface cover" in place. Could not determine specific construction details.

Site ID: 53732
Pi Number: 022233
PI Name: CAMDEN LUTHERAN HOUSING CORP
Owner Name: ,
DER Filed Date: 06/26/1997
DER Lifted Date: Not reported
Der Deed Usage (si): Restricted
Deed Specific Requirement: Not reported
Deeds Parameter Desc: Metals
Deeds Depth: 999.00
Comments: Deed Notice indicates that there is a "surface cover" in place. Could not determine specific construction details.

Site ID: 53732
Pi Number: 022233
PI Name: CAMDEN LUTHERAN HOUSING CORP
Owner Name: ,
DER Filed Date: 06/26/1997
DER Lifted Date: Not reported
Der Deed Usage (si): Restricted
Deed Specific Requirement: Not reported
Deeds Parameter Desc: PCBs
Deeds Depth: 999.00
Comments: Deed Notice indicates that there is a "surface cover" in place. Could not determine specific construction details.

BROWNFIELDS:

Price: Not reported
Assessed Value: Not reported
Property Size: Unknown
Annual Taxes: Not reported
Representative Address: Not reported
Representative City/State/Zip: Not reported
Submitter Name: Not reported
Submitter Address1: Not reported
Submitter Address2: Not reported
Submitter City: Not reported
Submitter State: Not reported
Submitter Zip: Not reported

Map ID
Direction
Distance
Elevation

MAP FINDINGS

Site

Database(s)

EDR ID Number
EPA ID Number

CAMDEN LUTHERAN HOUSING CORP (Continued)

S106761226

Submitter Email:	Not reported
Submitter Phone:	Not reported
Transaction Type:	Not reported
Transfer Type:	Not reported
Site Number:	5132
X Coordinate:	317044
Y Coordinate:	408051
Coord:	317044:408051
AutolD:	Not reported
Ownership Type:	unknown
Ownership:	DEP Case
PStatus:	DEP Case
PI Number:	022233
Owner Name:	Not reported
Owner Address + Owner Street:	Not reported
Owner City:	Not reported
Owner State:	Not reported
Owner Zip Code:	Not reported
Owner County:	Not reported
Owner Phone:	9999999999
Owner Fax:	9999999999
Owner Email:	Not reported
Owner Organization:	Not reported
Authorized Representative:	Not reported
Auth Rep Relation to Owner:	Not reported
Municipal Contact Name:	Not reported
Municipal Contact Street:	Not reported
Municipal Contact City:	Not reported
Municipal Contact State:	Not reported
Municipal Contact Zip Code:	Not reported
Municipal Contact Phone:	9999999999
Municipal Contact Fax:	9999999999
Municipal Contact Email:	Not reported
Department:	Not reported
Municipal Contact Title:	Not reported
Contact Relation to Owner:	Not reported
Current Zoning:	Not reported
Proposed Zoning:	Not reported
Copy of Title Insurance:	Not reported
Municode:	Not reported
Block:	Not reported
Lot:	Not reported
Development Plan Completed:	Unknown
Market Study Completed:	Unknown
Current Activity:	Not reported
Current Operations:	Not reported
Prior Operations:	Not reported
Deed Restrictions:	Unknown
Easements:	Unknown
Buildings:	Not reported
Condition of Buildings:	Not reported
Square Footage:	Not reported
Total Buildable Space:	Not reported
Lease Price:	Not reported
Tax Certificate:	Unknown
Tax Lien:	Unknown
Other Liens/Judgements:	No

Map ID
Direction
Distance
Elevation

MAP FINDINGS

Site

Database(s)

EDR ID Number
EPA ID Number

CAMDEN LUTHERAN HOUSING CORP (Continued)

S106761226

Traffic Study:	Unknown
Road Access:	Not reported
Waterfront Access:	Unknown
Airport Access:	Unknown
Public Transportation Access:	Unknown
Major Highway Name:	Not reported
Major Highway Interchange:	Not reported
Major Highway Miles Away:	Not reported
Local Highway Name:	Not reported
Local Highway Interchange:	Not reported
Local Highway Miles Away:	Not reported
Rail Type:	Not reported
Rail Name:	Not reported
Rail Station:	Not reported
Rail Miles Away:	Not reported
Public Water:	Unknown
Electric:	Unknown
Gas:	Unknown
Public Sewer:	Unknown
Telephone:	Unknown
Cable:	Unknown
Fiber Optics:	Unknown
Wetlands:	No
Sensitive Ecosystems/Habitats:	No
Endangered Species:	No
Historic/Archeological Site:	No
100 Year Flood Plain:	No
500 Year Flood Plain:	No
Environmental Report Copies:	Yes
List Containing Site:	Not reported
Preliminary Assessment:	No
Site Investigation:	No
Remedial Investigation:	No
Remedial Action Workplan:	No
Voluntary Cleanup Program:	No
Environmental Litigation:	No
Remediation In Progress:	No
Remediation Estimated Complete Date:	Not reported
Regulatory sign-off:	No
Regulatory Sign-Off Description:	Not reported
Other Incentives:	No
Low Interest Rates:	No
HDSRF Grants:	No
TIF:	No
HDSRF Loans:	No
USA Loans:	No
USA Grants:	No
Designated Redevelopment Area:	No
Environmental Opportunity Zone:	No
Tax Rebate or Abatement:	No
Empowerment Zone (Federal):	No
Urban Coordinating Council Neighborhood:	No
Enterprise Community (Federal):	No
Urban Enterprise Zone:	No
Additional Comments:	1) NFA-E (Entire Site) HISTORIC,6/26/1997 2) C1: No Formal Design - Source Known or Identified-Potential GW Contamination established 2/3/1998

Map ID
Direction
Distance
Elevation

MAP FINDINGS

Site

Database(s)

EDR ID Number
EPA ID Number

CAMDEN LUTHERAN HOUSING CORP (Continued)

S106761226

County_int_FK: 4
Municipality_int_FK: 141
Planning Area Designation: Planning Area 1
Authorized Representative Email: Not reported
Authorized Representative Phone: 9999999999
General Comments: Not reported

G32
SSW
1/8-1/4
0.214 mi.
1130 ft.

RIVERFRONT STATE PRISON
DELAWARE AVE & ELM ST
CAMDEN CITY, NJ 08101

NJ SHWS
NJ INST CONTROL
NJ BROWNFIELDS

S108972961
N/A

Site 2 of 4 in cluster G

Relative:
Lower

SHWS:
Site ID: 10354
Status: Active
Home Owner: No
PI Number: 15986

Actual:
12 ft.

Detail As Of April 2012:
X Coord Site: Not reported
X Coord PI: Not reported
Y Coord Site: Not reported
Y Coord PI: Not reported

NJ INSTITUTIONAL CONTROL:

Facility ID: 10354
Date Established (SI): 06/10/2015
Date Closed/Lifted (SI): Not reported
PI Number: 015986
PI Name: RIVERFRONT STATE PRISON
CEA Description (SI): Aluminum
CEA Case Track #: 18120
CEA Duration: Not reported
Intermediate Durations: Yes

Facility ID: 10354
Date Established (SI): 06/10/2015
Date Closed/Lifted (SI): Not reported
PI Number: 015986
PI Name: RIVERFRONT STATE PRISON
CEA Description (SI): Aluminum
CEA Case Track #: 104811
CEA Duration: Not reported
Intermediate Durations: Yes

Facility ID: 10354
Date Established (SI): 06/10/2015
Date Closed/Lifted (SI): Not reported
PI Number: 015986
PI Name: RIVERFRONT STATE PRISON
CEA Description (SI): Aluminum
CEA Case Track #: 119117
CEA Duration: Not reported
Intermediate Durations: Yes

Facility ID: 10354
Date Established (SI): 06/10/2015

Map ID
Direction
Distance
Elevation

MAP FINDINGS

Site

Database(s)

EDR ID Number
EPA ID Number

RIVERFRONT STATE PRISON (Continued)

S108972961

Date Closed/Lifted (SI): Not reported
PI Number: 015986
PI Name: RIVERFRONT STATE PRISON
CEA Description (SI): Aluminum
CEA Case Track #: Not reported
CEA Duration: Not reported
Intermediate Durations: Yes

Facility ID: 10354
Date Established (SI): 06/10/2015
Date Closed/Lifted (SI): Not reported
PI Number: 015986
PI Name: RIVERFRONT STATE PRISON
CEA Description (SI): Arsenic
CEA Case Track #: 18120
CEA Duration: Not reported
Intermediate Durations: Yes

Facility ID: 10354
Date Established (SI): 06/10/2015
Date Closed/Lifted (SI): Not reported
PI Number: 015986
PI Name: RIVERFRONT STATE PRISON
CEA Description (SI): Arsenic
CEA Case Track #: 104811
CEA Duration: Not reported
Intermediate Durations: Yes

Facility ID: 10354
Date Established (SI): 06/10/2015
Date Closed/Lifted (SI): Not reported
PI Number: 015986
PI Name: RIVERFRONT STATE PRISON
CEA Description (SI): Arsenic
CEA Case Track #: 119117
CEA Duration: Not reported
Intermediate Durations: Yes

Facility ID: 10354
Date Established (SI): 06/10/2015
Date Closed/Lifted (SI): Not reported
PI Number: 015986
PI Name: RIVERFRONT STATE PRISON
CEA Description (SI): Arsenic
CEA Case Track #: Not reported
CEA Duration: Not reported
Intermediate Durations: Yes

Facility ID: 10354
Date Established (SI): 06/10/2015
Date Closed/Lifted (SI): Not reported
PI Number: 015986
PI Name: RIVERFRONT STATE PRISON
CEA Description (SI): Iron
CEA Case Track #: 18120
CEA Duration: Not reported
Intermediate Durations: Yes

Map ID
Direction
Distance
Elevation

MAP FINDINGS

Site

Database(s)

EDR ID Number
EPA ID Number

RIVERFRONT STATE PRISON (Continued)

S108972961

Facility ID: 10354
Date Established (SI): 06/10/2015
Date Closed/Lifted (SI): Not reported
PI Number: 015986
PI Name: RIVERFRONT STATE PRISON
CEA Description (SI): Iron
CEA Case Track #: 104811
CEA Duration: Not reported
Intermediate Durations: Yes

Facility ID: 10354
Date Established (SI): 06/10/2015
Date Closed/Lifted (SI): Not reported
PI Number: 015986
PI Name: RIVERFRONT STATE PRISON
CEA Description (SI): Iron
CEA Case Track #: 119117
CEA Duration: Not reported
Intermediate Durations: Yes

Facility ID: 10354
Date Established (SI): 06/10/2015
Date Closed/Lifted (SI): Not reported
PI Number: 015986
PI Name: RIVERFRONT STATE PRISON
CEA Description (SI): Iron
CEA Case Track #: Not reported
CEA Duration: Not reported
Intermediate Durations: Yes

Facility ID: 10354
Date Established (SI): 06/10/2015
Date Closed/Lifted (SI): Not reported
PI Number: 015986
PI Name: RIVERFRONT STATE PRISON
CEA Description (SI): Manganese
CEA Case Track #: 18120
CEA Duration: Not reported
Intermediate Durations: Yes

Facility ID: 10354
Date Established (SI): 06/10/2015
Date Closed/Lifted (SI): Not reported
PI Number: 015986
PI Name: RIVERFRONT STATE PRISON
CEA Description (SI): Manganese
CEA Case Track #: 104811
CEA Duration: Not reported
Intermediate Durations: Yes

Facility ID: 10354
Date Established (SI): 06/10/2015
Date Closed/Lifted (SI): Not reported
PI Number: 015986
PI Name: RIVERFRONT STATE PRISON
CEA Description (SI): Manganese
CEA Case Track #: 119117

Map ID
Direction
Distance
Elevation

MAP FINDINGS

Site

Database(s)

EDR ID Number
EPA ID Number

RIVERFRONT STATE PRISON (Continued)

S108972961

CEA Duration: Not reported
Intermediate Durations: Yes

Facility ID: 10354
Date Established (SI): 06/10/2015
Date Closed/Lifted (SI): Not reported
PI Number: 015986
PI Name: RIVERFRONT STATE PRISON
CEA Description (SI): Manganese
CEA Case Track #: Not reported
CEA Duration: Not reported
Intermediate Durations: Yes

Facility ID: 10354
Date Established (SI): 06/10/2015
Date Closed/Lifted (SI): Not reported
PI Number: 015986
PI Name: RIVERFRONT STATE PRISON
CEA Description (SI): Sodium
CEA Case Track #: 18120
CEA Duration: Not reported
Intermediate Durations: Yes

Facility ID: 10354
Date Established (SI): 06/10/2015
Date Closed/Lifted (SI): Not reported
PI Number: 015986
PI Name: RIVERFRONT STATE PRISON
CEA Description (SI): Sodium
CEA Case Track #: 104811
CEA Duration: Not reported
Intermediate Durations: Yes

Facility ID: 10354
Date Established (SI): 06/10/2015
Date Closed/Lifted (SI): Not reported
PI Number: 015986
PI Name: RIVERFRONT STATE PRISON
CEA Description (SI): Sodium
CEA Case Track #: 119117
CEA Duration: Not reported
Intermediate Durations: Yes

Facility ID: 10354
Date Established (SI): 06/10/2015
Date Closed/Lifted (SI): Not reported
PI Number: 015986
PI Name: RIVERFRONT STATE PRISON
CEA Description (SI): Sodium
CEA Case Track #: Not reported
CEA Duration: Not reported
Intermediate Durations: Yes

BROWNFIELDS:

Price: Not reported
Assessed Value: Not reported
Property Size: Unknown

Map ID
Direction
Distance
Elevation

MAP FINDINGS

Site

Database(s)

EDR ID Number
EPA ID Number

RIVERFRONT STATE PRISON (Continued)

S108972961

Annual Taxes:	Not reported
Representative Address:	Not reported
Representative City/State/Zip:	Not reported
Submitter Name:	Not reported
Submitter Address1:	Not reported
Submitter Address2:	Not reported
Submitter City:	Not reported
Submitter State:	Not reported
Submitter Zip:	Not reported
Submitter Email:	Not reported
Submitter Phone:	Not reported
Transaction Type:	Not reported
Transfer Type:	Not reported
Site Number:	5090
X Coordinate:	316305
Y Coordinate:	408276
Coord:	316305:408276
AutoID:	Not reported
Ownership Type:	unknown
Ownership:	DEP Case
PStatus:	DEP Case
PI Number:	015986
Owner Name:	Not reported
Owner Address + Owner Street:	Not reported
Owner City:	Not reported
Owner State:	Not reported
Owner Zip Code:	Not reported
Owner County:	Not reported
Owner Phone:	9999999999
Owner Fax:	9999999999
Owner Email:	Not reported
Owner Organization:	Not reported
Authorized Representative:	Not reported
Auth Rep Relation to Owner:	Not reported
Municipal Contact Name:	Not reported
Municipal Contact Street:	Not reported
Municipal Contact City:	Not reported
Municipal Contact State:	Not reported
Municipal Contact Zip Code:	Not reported
Municipal Contact Phone:	9999999999
Municipal Contact Fax:	9999999999
Municipal Contact Email:	Not reported
Department:	Not reported
Municipal Contact Title:	Not reported
Contact Relation to Owner:	Not reported
Current Zoning:	Not reported
Proposed Zoning:	Not reported
Copy of Title Insurance:	Not reported
Municode:	Not reported
Block:	Not reported
Lot:	Not reported
Development Plan Completed:	Unknown
Market Study Completed:	Unknown
Current Activity:	Not reported
Current Operations:	Not reported
Prior Operations:	Not reported
Deed Restrictions:	Unknown

Map ID
Direction
Distance
Elevation

MAP FINDINGS

Site

Database(s)

EDR ID Number
EPA ID Number

RIVERFRONT STATE PRISON (Continued)

S108972961

Easements:	Unknown
Buildings:	Not reported
Condition of Buildings:	Not reported
Square Footage:	Not reported
Total Buildable Space:	Not reported
Lease Price:	Not reported
Tax Certificate:	Unknown
Tax Lien:	Unknown
Other Liens/Judgements:	No
Traffic Study:	Unknown
Road Access:	Not reported
Waterfront Access:	Unknown
Airport Access:	Unknown
Public Transportation Access:	Unknown
Major Highway Name:	Not reported
Major Highway Interchange:	Not reported
Major Highway Miles Away:	Not reported
Local Highway Name:	Not reported
Local Highway Interchange:	Not reported
Local Highway Miles Away:	Not reported
Rail Type:	Not reported
Rail Name:	Not reported
Rail Station:	Not reported
Rail Miles Away:	Not reported
Public Water:	Unknown
Electric:	Unknown
Gas:	Unknown
Public Sewer:	Unknown
Telephone:	Unknown
Cable:	Unknown
Fiber Optics:	Unknown
Wetlands:	No
Sensitive Ecosystems/Habitats:	No
Endangered Species:	No
Historic/Archeological Site:	No
100 Year Flood Plain:	No
500 Year Flood Plain:	No
Environmental Report Copies:	Yes
List Containing Site:	Not reported
Preliminary Assessment:	No
Site Investigation:	No
Remedial Investigation:	No
Remedial Action Workplan:	No
Voluntary Cleanup Program:	No
Environmental Litigation:	No
Remediation In Progress:	Yes
Remediation Estimated Complete Date:	Not reported
Regulatory sign-off:	No
Regulatory Sign-Off Description:	Not reported
Other Incentives:	No
Low Interest Rates:	No
HDSRF Grants:	No
TIF:	No
HDSRF Loans:	No
USA Loans:	No
USA Grants:	No
Designated Redevelopment Area:	No

Map ID
 Direction
 Distance
 Elevation

MAP FINDINGS

Site

Database(s)

EDR ID Number
 EPA ID Number

RIVERFRONT STATE PRISON (Continued)

S108972961

Environmental Opportunity Zone: No
 Tax Rebate or Abatement: No
 Empowerment Zone (Federal): No
 Urban Coordinating Council Neighborhood: No
 Enterprise Community (Federal): No
 Urban Enterprise Zone: No
 Additional Comments: 1) Assigned to Program,3/29/1995 2) C1: No Formal Design - Source Known or Identified-Potential GW Contamination established 1/4/2002
 County_int_FK: 4
 Municipality_int_FK: 141
 Planning Area Designation: Planning Area 1
 Authorized Representative Email: Not reported
 Authorized Representative Phone: 9999999999
 General Comments: Not reported

G33
SSW
1/8-1/4
0.214 mi.
1130 ft.

RIVERFRONT STATE PRISON
DELAWARE & ELM ST
CAMDEN CITY, NJ 08101

NJ LUST **U004160356**
NJ UST **N/A**

Site 3 of 4 in cluster G

Relative:
Lower

LUST:
 Case ID: 015986
 Activity Number: LSR100001

Actual:
12 ft.

Case ID: 015986
 Activity Number: LSR120001

UST:
 Facility ID: 015986

Contact:
 Owner Name: RAYMOND ALBERT
 Organization: RIVERFRONT STATE PRISON
 Contact Type(UST Reg): Facility Operator
 Contact Address (UST Reg): DELAWARE & ELM STS
 Contact Address 2 (UST Reg): Not reported
 Contact City,St,Zip (UST Reg): NJ 081019104

Owner Name: R DAVID PARRISH
 Organization: DEPT OF CORRECTIONS
 Contact Type(UST Reg): Tank Owner
 Contact Address (UST Reg): DELAWARE & ELM STS
 Contact Address 2 (UST Reg): PO BOX 9104
 Contact City,St,Zip (UST Reg): NJ 081019104

Tanks:
 Tank Id: TANK-1
 Tank Number: E1
Tank Status: Removed
 Tank Status Date: 04/29/2010
 Install Date: 01/01/1985
 Tank Contents: Medium Diesel Fuel (No. 2-D)
 Tank Size: 20000
 Tank Compliance: No

Map ID
Direction
Distance
Elevation

MAP FINDINGS

Site

Database(s)

EDR ID Number
EPA ID Number

RIVERFRONT STATE PRISON (Continued)

U004160356

Overfill: Yes
Compliance Monitoring?: No
Overfill Protection: Yes
Spill Containment: Yes
Tank Wellhead Protection: Not reported
Tank/Pipe Construction Type: Tank Fiberglass-reinforced plastic
Tank/Pipe Construction Type: Pipe Fiberglass-coated steel
Tank/Pipe Monitor: Pipe None
Tank/Pipe Monitor: Tank None

Tank Id: TANK-2
Tank Number: E2
Tank Status: Removed
Tank Status Date: 08/08/2001
Install Date: 01/01/1985
Tank Contents: Unleaded Gasoline
Tank Size: 4000
Tank Compliance: No
Overfill: No
Compliance Monitoring?: No
Overfill Protection: No
Spill Containment: No
Tank Wellhead Protection: Not reported
Tank/Pipe Construction Type: Pipe Fiberglass-coated steel
Tank/Pipe Construction Type: Tank Fiberglass-reinforced plastic
Tank/Pipe Monitor: Pipe None
Tank/Pipe Monitor: Tank None

Tank Id: TANK-3
Tank Number: E3
Tank Status: Removed
Tank Status Date: 08/09/2001
Install Date: 01/01/1985
Tank Contents: Unleaded Gasoline
Tank Size: 4000
Tank Compliance: No
Overfill: No
Compliance Monitoring?: No
Overfill Protection: No
Spill Containment: No
Tank Wellhead Protection: Not reported
Tank/Pipe Construction Type: Pipe Fiberglass-coated steel
Tank/Pipe Construction Type: Tank Fiberglass-reinforced plastic
Tank/Pipe Monitor: Pipe None
Tank/Pipe Monitor: Tank None

Tank Id: TANK-4
Tank Number: E4
Tank Status: Removed
Tank Status Date: 08/24/2001
Install Date: 01/01/1985
Tank Contents: Waste Oil
Tank Size: 550
Tank Compliance: No

Map ID
Direction
Distance
Elevation

MAP FINDINGS

Site

Database(s)

EDR ID Number
EPA ID Number

RIVERFRONT STATE PRISON (Continued)

U004160356

Overfill: No
Compliance Monitoring?: No
Overfill Protection: No
Spill Containment: No
Tank Wellhead Protection: Not reported
Tank/Pipe Construction Type: Pipe Bare steel
Tank/Pipe Construction Type: Tank Bare steel
Tank/Pipe Monitor: Pipe None
Tank/Pipe Monitor: Tank None

Tank Id: TANK-5
Tank Number: E5
Tank Status: Removed
Tank Status Date: 11/08/2007
Install Date: 01/01/1990
Tank Contents: Medium Diesel Fuel (No. 2-D)
Tank Size: 2500
Tank Compliance: No
Overfill: Yes
Compliance Monitoring?: No
Overfill Protection: Yes
Spill Containment: Yes
Tank Wellhead Protection: Not reported
Tank/Pipe Construction Type: Tank Fiberglass-reinforced plastic
Tank/Pipe Construction Type: Pipe Fiberglass-coated steel
Tank/Pipe Monitor: Pipe None
Tank/Pipe Monitor: Tank None

G34
SSW
1/8-1/4
0.214 mi.
1130 ft.

STATE OF NJ DEPT OF CORRECTIONS
DELAWARE AVE & ELM ST
CAMDEN, NJ 08101

RCRA NonGen / NLR **1014394715**
NJP000965681

Site 4 of 4 in cluster G

Relative:
Lower

RCRA NonGen / NLR:

Date form received by agency: 12/16/2009

Facility name: STATE OF NJ DEPT OF CORRECTIONS

Facility address: DELAWARE AVE & ELM ST
CAMDEN, NJ 08101

EPA ID: NJP000965681
Mailing address: W STATE ST PO BOX 034
TRENTON, NJ 086250034

Contact: GEORGETTE E BUNCH
Contact address: W STATE ST PO BOX 034
TRENTON, NJ 086250034

Contact country: US
Contact telephone: (609) 633-2127

Contact email: Not reported

EPA Region: 02

Classification: Non-Generator

Description: Handler: Non-Generators do not presently generate hazardous waste

Handler Activities Summary:

U.S. importer of hazardous waste: No
Mixed waste (haz. and radioactive): No
Recycler of hazardous waste: No

Map ID
 Direction
 Distance
 Elevation

MAP FINDINGS

Site

Database(s)

EDR ID Number
 EPA ID Number

STATE OF NJ DEPT OF CORRECTIONS (Continued)

1014394715

Transporter of hazardous waste: No
 Treater, storer or disposer of HW: No
 Underground injection activity: No
 On-site burner exemption: No
 Furnace exemption: No
 Used oil fuel burner: No
 Used oil processor: No
 User oil refiner: No
 Used oil fuel marketer to burner: No
 Used oil Specification marketer: No
 Used oil transfer facility: No
 Used oil transporter: No

Universal Waste Summary:

Waste type: Batteries
 Accumulated waste on-site: Yes
 Generated waste on-site: Not reported

Waste type: Lamps
 Accumulated waste on-site: Yes
 Generated waste on-site: Not reported

Waste type: Pesticides
 Accumulated waste on-site: Yes
 Generated waste on-site: Not reported

Waste type: Thermostats
 Accumulated waste on-site: Yes
 Generated waste on-site: Not reported

Violation Status: No violations found

I35
East
1/8-1/4
0.230 mi.
1213 ft.

BPUM IMPACT CORP/KNOX GELATIN (FORMER)
4TH & ERIE STS
CAMDEN, NJ 14203
Site 1 of 3 in cluster I

NJ VCP S106762522
N/A

Relative:
Higher

VCP:

Incident Number: 95-09-14-1206-47A
 MOA Execution Date: 11/06/2003
 Type Of Vcp File: HISTORICAL
 Pi Number: Not reported
 Case Type(Case Type): Not reported
 Case Contact: Department Not reported
 Case Contact Name: Not reported
 Case Contact: Organization Wilhelm Enterprises Inc, C/O HSBC Bank USA
 Case Contact: Address: Line1 Not reported
 Case Contact: Address: Line2 Not reported
 Case Contact: Address: Line3 Not reported
 Case Contact City,St,Zip: Not reported

Actual:
18 ft.

Map ID
 Direction
 Distance
 Elevation

MAP FINDINGS

Site

Database(s)

EDR ID Number
 EPA ID Number

I36 **KNOX GELATIN INCORPORATED**
East **ERIE ST & 4TH ST**
1/8-1/4 **CAMDEN CITY, NJ 08100**
0.230 mi.
1213 ft. **Site 2 of 3 in cluster I**

NJ BROWNFIELDS **S108972982**
N/A

Relative:	BROWNFIELDS:	
Higher	Price:	Not reported
	Assessed Value:	Not reported
Actual:	Property Size:	Unknown
18 ft.	Annual Taxes:	Not reported
	Representative Address:	Not reported
	Representative City/State/Zip:	Not reported
	Submitter Name:	Not reported
	Submitter Address1:	Not reported
	Submitter Address2:	Not reported
	Submitter City:	Not reported
	Submitter State:	Not reported
	Submitter Zip:	Not reported
	Submitter Email:	Not reported
	Submitter Phone:	Not reported
	Transaction Type:	Not reported
	Transfer Type:	Not reported
	Site Number:	5143
	X Coordinate:	318575
	Y Coordinate:	409500
	Coord:	318575:409500
	Autold:	Not reported
	Ownership Type:	unknown
	Ownership:	DEP Case
	PStatus:	DEP Case
	PI Number:	G000026188
	Owner Name:	Not reported
	Owner Address + Owner Street:	Not reported
	Owner City:	Not reported
	Owner State:	Not reported
	Owner Zip Code:	Not reported
	Owner County:	Not reported
	Owner Phone:	9999999999
	Owner Fax:	9999999999
	Owner Email:	Not reported
	Owner Organization:	Not reported
	Authorized Representative:	Not reported
	Auth Rep Relation to Owner:	Not reported
	Municipal Contact Name:	Not reported
	Municipal Contact Street:	Not reported
	Municipal Contact City:	Not reported
	Municipal Contact State:	Not reported
	Municipal Contact Zip Code:	Not reported
	Municipal Contact Phone:	9999999999
	Municipal Contact Fax:	9999999999
	Municipal Contact Email:	Not reported
	Department:	Not reported
	Municipal Contact Title:	Not reported
	Contact Relation to Owner:	Not reported
	Current Zoning:	Not reported
	Proposed Zoning:	Not reported
	Copy of Title Insurance:	Not reported
	Municode:	Not reported

Map ID
Direction
Distance
Elevation

MAP FINDINGS

Site

Database(s)

EDR ID Number
EPA ID Number

KNOX GELATIN INCORPORATED (Continued)

S108972982

Block:	Not reported
Lot:	Not reported
Development Plan Completed:	Unknown
Market Study Completed:	Unknown
Current Activity:	Not reported
Current Operations:	Not reported
Prior Operations:	Not reported
Deed Restrictions:	Unknown
Easements:	Unknown
Buildings:	Not reported
Condition of Buildings:	Not reported
Square Footage:	Not reported
Total Buildable Space:	Not reported
Lease Price:	Not reported
Tax Certificate:	Unknown
Tax Lien:	Unknown
Other Liens/Judgements:	No
Traffic Study:	Unknown
Road Access:	Not reported
Waterfront Access:	Unknown
Airport Access:	Unknown
Public Transportation Access:	Unknown
Major Highway Name:	Not reported
Major Highway Interchange:	Not reported
Major Highway Miles Away:	Not reported
Local Highway Name:	Not reported
Local Highway Interchange:	Not reported
Local Highway Miles Away:	Not reported
Rail Type:	Not reported
Rail Name:	Not reported
Rail Station:	Not reported
Rail Miles Away:	Not reported
Public Water:	Unknown
Electric:	Unknown
Gas:	Unknown
Public Sewer:	Unknown
Telephone:	Unknown
Cable:	Unknown
Fiber Optics:	Unknown
Wetlands:	No
Sensitive Ecosystems/Habitats:	No
Endangered Species:	No
Historic/Archeological Site:	No
100 Year Flood Plain:	No
500 Year Flood Plain:	No
Environmental Report Copies:	Yes
List Containing Site:	Not reported
Preliminary Assessment:	No
Site Investigation:	No
Remedial Investigation:	No
Remedial Action Workplan:	No
Voluntary Cleanup Program:	Yes
Environmental Litigation:	No
Remediation In Progress:	Yes
Remediation Estimated Complete Date:	Not reported
Regulatory sign-off:	No
Regulatory Sign-Off Description:	Not reported

Map ID
 Direction
 Distance
 Elevation

MAP FINDINGS

Site

Database(s)

EDR ID Number
 EPA ID Number

KNOX GELATIN INCORPORATED (Continued)

S108972982

Other Incentives:	No
Low Interest Rates:	No
HDSRF Grants:	No
TIF:	No
HDSRF Loans:	No
USA Loans:	No
USA Grants:	No
Designated Redevelopment Area:	No
Environmental Opportunity Zone:	No
Tax Rebate or Abatement:	No
Empowerment Zone (Federal):	No
Urban Coordinating Council Neighborhood:	No
Enterprise Community (Federal):	No
Urban Enterprise Zone:	No
Additional Comments:	1) Assigned to Program,12/7/1995 2) C3: Multi-Phased RA - Unknown or Uncontrolled Discharge to Soil or GW established 12/7/1995
County_int_FK:	4
Municipality_int_FK:	141
Planning Area Designation:	Planning Area 1
Authorized Representative Email:	Not reported
Authorized Representative Phone:	9999999999
General Comments:	Not reported

I37
East
1/8-1/4
0.230 mi.
1213 ft.

KNOX GELATIN (FORMER)
4TH & ERIE STS
CAMDEN, NJ 51054
Site 3 of 3 in cluster I

NJ VCP S106762976
N/A

Relative:
Higher

Actual:
18 ft.

VCP:
 Incident Number: 95-09-14-1206-47
 MOA Execution Date: 06/02/2004
 Type Of Vcp File: HISTORICAL
 Pi Number: Not reported
 Case Type(Case Type): Not reported
 Case Contact: Department Not reported
 Case Contact Name: Not reported
 Case Contact: Organization Gelita USA Incorporated
 Case Contact: Address: Line1 Not reported
 Case Contact: Address: Line2 Not reported
 Case Contact: Address: Line3 Not reported
 Case Contact City,St,Zip: Not reported

J38
ESE
1/8-1/4
0.233 mi.
1232 ft.

GRACE HOUSING PROJECT
YORK ST & 4TH ST
CAMDEN CITY, NJ 08102
Site 1 of 2 in cluster J

NJ BROWNFIELDS 1007023757
N/A

Relative:
Higher

Actual:
18 ft.

BROWNFIELDS:
 Price: Not reported
 Assessed Value: Not reported
 Property Size: Unknown
 Annual Taxes: Not reported
 Representative Address: Not reported
 Representative City/State/Zip: Not reported

Map ID
Direction
Distance
Elevation

MAP FINDINGS

Site

Database(s)

EDR ID Number
EPA ID Number

GRACE HOUSING PROJECT (Continued)

1007023757

Submitter Name:	Not reported
Submitter Address1:	Not reported
Submitter Address2:	Not reported
Submitter City:	Not reported
Submitter State:	Not reported
Submitter Zip:	Not reported
Submitter Email:	Not reported
Submitter Phone:	Not reported
Transaction Type:	Not reported
Transfer Type:	Not reported
Site Number:	5148
X Coordinate:	318389
Y Coordinate:	408798
Coord:	318389:408798
AutoID:	Not reported
Ownership Type:	unknown
Ownership:	DEP Case
PStatus:	DEP Case
PI Number:	G000027434
Owner Name:	Not reported
Owner Address + Owner Street:	Not reported
Owner City:	Not reported
Owner State:	Not reported
Owner Zip Code:	Not reported
Owner County:	Not reported
Owner Phone:	9999999999
Owner Fax:	9999999999
Owner Email:	Not reported
Owner Organization:	Not reported
Authorized Representative:	Not reported
Auth Rep Relation to Owner:	Not reported
Municipal Contact Name:	Not reported
Municipal Contact Street:	Not reported
Municipal Contact City:	Not reported
Municipal Contact State:	Not reported
Municipal Contact Zip Code:	Not reported
Municipal Contact Phone:	9999999999
Municipal Contact Fax:	9999999999
Municipal Contact Email:	Not reported
Department:	Not reported
Municipal Contact Title:	Not reported
Contact Relation to Owner:	Not reported
Current Zoning:	Not reported
Proposed Zoning:	Not reported
Copy of Title Insurance:	Not reported
Municode:	Not reported
Block:	Not reported
Lot:	Not reported
Development Plan Completed:	Unknown
Market Study Completed:	Unknown
Current Activity:	Not reported
Current Operations:	Not reported
Prior Operations:	Not reported
Deed Restrictions:	Unknown
Easements:	Unknown
Buildings:	Not reported
Condition of Buildings:	Not reported

Map ID
Direction
Distance
Elevation

MAP FINDINGS

Site

Database(s)

EDR ID Number
EPA ID Number

GRACE HOUSING PROJECT (Continued)

1007023757

Square Footage:	Not reported
Total Buildable Space:	Not reported
Lease Price:	Not reported
Tax Certificate:	Unknown
Tax Lien:	Unknown
Other Liens/Judgements:	No
Traffic Study:	Unknown
Road Access:	Not reported
Waterfront Access:	Unknown
Airport Access:	Unknown
Public Transportation Access:	Unknown
Major Highway Name:	Not reported
Major Highway Interchange:	Not reported
Major Highway Miles Away:	Not reported
Local Highway Name:	Not reported
Local Highway Interchange:	Not reported
Local Highway Miles Away:	Not reported
Rail Type:	Not reported
Rail Name:	Not reported
Rail Station:	Not reported
Rail Miles Away:	Not reported
Public Water:	Unknown
Electric:	Unknown
Gas:	Unknown
Public Sewer:	Unknown
Telephone:	Unknown
Cable:	Unknown
Fiber Optics:	Unknown
Wetlands:	No
Sensitive Ecosystems/Habitats:	No
Endangered Species:	No
Historic/Archeological Site:	No
100 Year Flood Plain:	No
500 Year Flood Plain:	No
Environmental Report Copies:	Yes
List Containing Site:	Not reported
Preliminary Assessment:	No
Site Investigation:	No
Remedial Investigation:	No
Remedial Action Workplan:	No
Voluntary Cleanup Program:	No
Environmental Litigation:	No
Remediation In Progress:	Yes
Remediation Estimated Complete Date:	Not reported
Regulatory sign-off:	No
Regulatory Sign-Off Description:	Not reported
Other Incentives:	No
Low Interest Rates:	No
HDSRF Grants:	No
TIF:	No
HDSRF Loans:	No
USA Loans:	No
USA Grants:	No
Designated Redevelopment Area:	No
Environmental Opportunity Zone:	No
Tax Rebate or Abatement:	No
Empowerment Zone (Federal):	No

Map ID
 Direction
 Distance
 Elevation

MAP FINDINGS

Site

Database(s)

EDR ID Number
 EPA ID Number

GRACE HOUSING PROJECT (Continued)

1007023757

Urban Coordinating Council Neighborhood: No
 Enterprise Community (Federal): No
 Urban Enterprise Zone: No
 Additional Comments: 1) Assigned to Program,2/6/1996 2) C1: No Formal Design - Source Known or Identified-Potential GW Contamination established 7/16/1998
 County_int_FK: 4
 Municipality_int_FK: 141
 Planning Area Designation: Planning Area 1
 Authorized Representative Email: Not reported
 Authorized Representative Phone: 9999999999
 General Comments: Not reported

39
ENE
1/4-1/2
0.251 mi.
1323 ft.

BPUM KNOX INDUSTRIAL SITE
2ND ST & ERIE ST & SEGAL ST
CAMDEN CITY, NJ 08104

NJ SHWS 1010482569
NJ NJEMS N/A
FINDS

Relative:
Higher

SHWS:
 Site ID: 84027
 Status: Active
 Home Owner: No
 PI Number: G000037343

Actual:
16 ft.

Detail As Of April 2012:
 X Coord Site: 318500
 X Coord PI: 318500
 Y Coord Site: 410000
 Y Coord PI: 410000

NJEMS:

Site Id: 84027
 Municipality: CAMDEN CITY
 Municipality Name From Spatial Overlay: CAMDEN CITY
 GNIS Civil Code For Municipality: 885177
 Municipal Code (NJ-1040): 0408
 X Coord: 318500
 Y Coord: 410000
 Coord System: NJ STATE PLANE (NAD83) - USFEET
 Coord Type: DEP Program Database
 Coord Orign: DEP-Program
 State Standard Numeric Code From Spatial Overlay: 0408
 Unique Feature Number For Municipality From Spatial Overlay: 3400710000
 Eleven Digit Hydrologic Unit Code From Spatial Overlay): 02040202110
 Fourteen Digit Hydrologic Unit Code From Spatial Overlay: 02040202110060
 Watershed Management Area Number From Spatial Overlay: 18
 Watershed Management Area Name From Spatial Overlay: Lower Delaware
 Water Region Code From Spatial Overlay: 5
 Water Region Name From Spatial Overlay: Lower Delaware
 Sub Watershed Name From Overlay: Cooper River (below Rt 130)
 Watershed Name From Spatial Overlay: Cooper River

FINDS:

Registry ID: 110032018279

Environmental Interest/Information System

Map ID
 Direction
 Distance
 Elevation

MAP FINDINGS

Site

Database(s)

EDR ID Number
 EPA ID Number

BPUM KNOX INDUSTRIAL SITE (Continued)

1010482569

NJ-NJEMS (New Jersey - New Jersey Environmental Management System).
 The Department of Environmental Protection (NJDEP) manages large
 databases of environmental information in this integrated system.

[Click this hyperlink](#) while viewing on your computer to access
 additional FINDS: detail in the EDR Site Report.

J40
ESE
1/4-1/2
0.270 mi.
1425 ft.

KNOX GELATIN - KNOX PORTION
BTWN 3RD AND 5TH STS, ERIE ST AND DELAWARE RIVER
CAMDEN, NJ 08102

US BROWNFIELDS

1012241266
N/A

Site 2 of 2 in cluster J

Relative:
Higher

US BROWNFIELDS:

Actual:
19 ft.

Property Name:	KNOX GELATIN - KNOX PORTION
Recipient Name:	Camden, City of
Grant Type:	Assessment
Property Number:	Not reported
Parcel size:	17.5
Latitude:	39.95395
Longitude:	-75.1191
HCM Label:	Not reported
Map Scale:	Not reported
Point of Reference:	Not reported
Highlights:	Not reported
Datum:	Not reported
Acres Property ID:	13059
IC Data Access:	Not reported
Start Date:	Not reported
Redev Completion Date:	Not reported
Completed Date:	Not reported
Acres Cleaned Up:	Not reported
Cleanup Funding:	Not reported
Cleanup Funding Source:	Not reported
Assessment Funding:	Not reported
Assessment Funding Source:	Not reported
Redevelopment Funding:	Not reported
Redev. Funding Source:	Not reported
Redev. Funding Entity Name:	Not reported
Redevelopment Start Date:	Not reported
Assessment Funding Entity:	Not reported
Cleanup Funding Entity:	Not reported
Grant Type:	N/A
Accomplishment Type:	Phase II Environmental Assessment
Accomplishment Count:	0
Cooperative Agreement Number:	99254301
Start Date:	12/31/1998 00:00:00
Ownership Entity:	Not reported
Completion Date:	06/30/1999 00:00:00
Current Owner:	Not reported
Did Owner Change:	Not reported
Cleanup Required:	Y
Video Available:	Not reported
Photo Available:	Not reported
Institutional Controls Required:	Not reported
IC Category Proprietary Controls:	Not reported
IC Cat. Info. Devices:	Not reported

Map ID
Direction
Distance
Elevation

MAP FINDINGS

Site

Database(s)

EDR ID Number
EPA ID Number

KNOX GELATIN - KNOX PORTION (Continued)

1012241266

IC Cat. Gov. Controls:	Not reported
IC Cat. Enforcement Permit Tools:	Not reported
IC in place date:	Not reported
IC in place:	U
State/tribal program date:	Not reported
State/tribal program ID:	Not reported
State/tribal NFA date:	Not reported
Air contaminated:	Not reported
Air cleaned:	Not reported
Asbestos found:	Not reported
Asbestos cleaned:	Not reported
Controlled substance found:	Not reported
Controlled substance cleaned:	Not reported
Drinking water affected:	Not reported
Drinking water cleaned:	Not reported
Groundwater affected:	Not reported
Groundwater cleaned:	Not reported
Lead contaminant found:	Not reported
Lead cleaned up:	Not reported
No media affected:	Not reported
Unknown media affected:	Not reported
Other cleaned up:	Not reported
Other metals found:	Not reported
Other metals cleaned:	Not reported
Other contaminants found:	Not reported
Other contams found description:	Not reported
PAHs found:	Not reported
PAHs cleaned up:	Not reported
PCBs found:	Not reported
PCBs cleaned up:	Not reported
Petro products found:	Not reported
Petro products cleaned:	Not reported
Sediments found:	Not reported
Sediments cleaned:	Not reported
Soil affected:	Y
Soil cleaned up:	Y
Surface water cleaned:	Not reported
VOCs found:	Not reported
VOCs cleaned:	Not reported
Cleanup other description:	Not reported
Num. of cleanup and re-dev. jobs:	Not reported
Past use greenspace acreage:	Not reported
Past use residential acreage:	Not reported
Surface Water:	Not reported
Past use commercial acreage:	Not reported
Past use industrial acreage:	Not reported
Future use greenspace acreage:	Not reported
Future use residential acreage:	Not reported
Future use commercial acreage:	Not reported
Future use industrial acreage:	Not reported
Greenspace acreage and type:	Not reported
Superfund Fed. landowner flag:	Not reported
Arsenic cleaned up:	Not reported
Cadmium cleaned up:	Not reported
Chromium cleaned up:	Not reported
Copper cleaned up:	Not reported
Iron cleaned up:	Not reported

Map ID
Direction
Distance
Elevation

MAP FINDINGS

Site

Database(s)

EDR ID Number
EPA ID Number

KNOX GELATIN - KNOX PORTION (Continued)

1012241266

mercury cleaned up: Not reported
Nickel Cleaned Up: Not reported
No clean up: Not reported
Pesticides cleaned up: Not reported
Selenium cleaned up: Not reported
SVOCs cleaned up: Not reported
Unknown clean up: Not reported
Arsenic contaminant found: Not reported
Cadmium contaminant found: Not reported
Chromium contaminant found: Not reported
Copper contaminant found: Not reported
Iron contaminant found: Not reported
Mercury contaminant found: Not reported
Nickel contaminant found: Not reported
No contaminant found: Not reported
Pesticides contaminant found: Not reported
Selenium contaminant found: Not reported
SVOCs contaminant found: Not reported
Unknown contaminant found: Not reported
Future Use: Multistory Not reported
Media affected Bluiding Material: Not reported
Media affected indoor air: Not reported
Building material media cleaned up: Not reported
Indoor air media cleaned up: Not reported
Unknown media cleaned up: Not reported
Past Use: Multistory Not reported
Property Description: Not reported
Below Poverty Number: 2817
Below Poverty Percent: 2.4%
Meidan Income: 7415
Meidan Income Number: 4181
Meidan Income Percent: 1.6%
Vacant Housing Number: 604
Vacant Housing Percent: 11.1%
Unemployed Number: 611
Unemployed Percent: 11.0%

Property Name: KNOX GELATIN - KNOX PORTION
Recipient Name: Camden, City of
Grant Type: Assessment
Property Number: Not reported
Parcel size: 17.5
Latitude: 39.95395
Longitude: -75.1191
HCM Label: Not reported
Map Scale: Not reported
Point of Reference: Not reported
Highlights: Not reported
Datum: Not reported
Acres Property ID: 13059
IC Data Access: Not reported
Start Date: Not reported
Redev Completion Date: Not reported
Completed Date: Not reported
Acres Cleaned Up: Not reported
Cleanup Funding: Not reported
Cleanup Funding Source: Not reported

Map ID
Direction
Distance
Elevation

MAP FINDINGS

Site

Database(s)

EDR ID Number
EPA ID Number

KNOX GELATIN - KNOX PORTION (Continued)

1012241266

Assessment Funding:	Not reported
Assessment Funding Source:	Not reported
Redevelopment Funding:	Not reported
Redev. Funding Source:	Not reported
Redev. Funding Entity Name:	Not reported
Redevelopment Start Date:	Not reported
Assessment Funding Entity:	Not reported
Cleanup Funding Entity:	Not reported
Grant Type:	N/A
Accomplishment Type:	Phase I Environmental Assessment
Accomplishment Count:	0
Cooperative Agreement Number:	99254301
Start Date:	12/31/2000 00:00:00
Ownership Entity:	Not reported
Completion Date:	12/31/2000 00:00:00
Current Owner:	Not reported
Did Owner Change:	Not reported
Cleanup Required:	Y
Video Available:	Not reported
Photo Available:	Not reported
Institutional Controls Required:	Not reported
IC Category Proprietary Controls:	Not reported
IC Cat. Info. Devices:	Not reported
IC Cat. Gov. Controls:	Not reported
IC Cat. Enforcement Permit Tools:	Not reported
IC in place date:	Not reported
IC in place:	U
State/tribal program date:	Not reported
State/tribal program ID:	Not reported
State/tribal NFA date:	Not reported
Air contaminated:	Not reported
Air cleaned:	Not reported
Asbestos found:	Not reported
Asbestos cleaned:	Not reported
Controlled substance found:	Not reported
Controlled substance cleaned:	Not reported
Drinking water affected:	Not reported
Drinking water cleaned:	Not reported
Groundwater affected:	Not reported
Groundwater cleaned:	Not reported
Lead contaminant found:	Not reported
Lead cleaned up:	Not reported
No media affected:	Not reported
Unknown media affected:	Not reported
Other cleaned up:	Not reported
Other metals found:	Not reported
Other metals cleaned:	Not reported
Other contaminants found:	Not reported
Other contams found description:	Not reported
PAHs found:	Not reported
PAHs cleaned up:	Not reported
PCBs found:	Not reported
PCBs cleaned up:	Not reported
Petro products found:	Not reported
Petro products cleaned:	Not reported
Sediments found:	Not reported
Sediments cleaned:	Not reported

Map ID
 Direction
 Distance
 Elevation

MAP FINDINGS

Site

Database(s)

EDR ID Number
 EPA ID Number

KNOX GELATIN - KNOX PORTION (Continued)

1012241266

Soil affected:	Y
Soil cleaned up:	Y
Surface water cleaned:	Not reported
VOCs found:	Not reported
VOCs cleaned:	Not reported
Cleanup other description:	Not reported
Num. of cleanup and re-dev. jobs:	Not reported
Past use greenspace acreage:	Not reported
Past use residential acreage:	Not reported
Surface Water:	Not reported
Past use commercial acreage:	Not reported
Past use industrial acreage:	Not reported
Future use greenspace acreage:	Not reported
Future use residential acreage:	Not reported
Future use commercial acreage:	Not reported
Future use industrial acreage:	Not reported
Greenspace acreage and type:	Not reported
Superfund Fed. landowner flag:	Not reported
Arsenic cleaned up:	Not reported
Cadmium cleaned up:	Not reported
Chromium cleaned up:	Not reported
Copper cleaned up:	Not reported
Iron cleaned up:	Not reported
mercury cleaned up:	Not reported
Nickel Cleaned Up:	Not reported
No clean up:	Not reported
Pesticides cleaned up:	Not reported
Selenium cleaned up:	Not reported
SVOCs cleaned up:	Not reported
Unknown clean up:	Not reported
Arsenic contaminant found:	Not reported
Cadmium contaminant found:	Not reported
Chromium contaminant found:	Not reported
Copper contaminant found:	Not reported
Iron contaminant found:	Not reported
Mercury contaminant found:	Not reported
Nickel contaminant found:	Not reported
No contaminant found:	Not reported
Pesticides contaminant found:	Not reported
Selenium contaminant found:	Not reported
SVOCs contaminant found:	Not reported
Unknown contaminant found:	Not reported
Future Use: Multistory	Not reported
Media affected Bluiding Material:	Not reported
Media affected indoor air:	Not reported
Building material media cleaned up:	Not reported
Indoor air media cleaned up:	Not reported
Unknown media cleaned up:	Not reported
Past Use: Multistory	Not reported
Property Description:	Not reported
Below Poverty Number:	2817
Below Poverty Percent:	2.4%
Meidan Income:	7415
Meidan Income Number:	4181
Meidan Income Percent:	1.6%
Vacant Housing Number:	604
Vacant Housing Percent:	11.1%

Map ID
 Direction
 Distance
 Elevation

MAP FINDINGS

Site

Database(s)

EDR ID Number
 EPA ID Number

KNOX GELATIN - KNOX PORTION (Continued)

1012241266

Unemployed Number: 611
 Unemployed Percent: 11.0%

K41
SSW
 1/4-1/2
 0.287 mi.
 1513 ft.

CAMPBELL SOUP COMPANY
DELAWARE AVE & PEARL ST
CAMDEN CITY, NJ 08103

NJ HIST HWS
NJ BROWNFIELDS

S105005873
N/A

Site 1 of 2 in cluster K

Relative:
Lower

HIST SHWS:

Actual:
6 ft.

Case Status: Active
Status Date: 5/30/2000
Case ID: G000004365
Contact: OBR
Sub Section Label: A: Sites with On-Site Sources of Contamination
Site Municipality: 0408
Remedial Level Code: C3
Classification exception area dt: None
Classification exception area dt: Not reported
Deed Notice Status: Ongoing
Deed Notice Date: Not reported
Engineering Control Status: Ongoing
Engineering Control Date: Not reported
National Priorities List Status: Not reported
National Priorities List Date: Not reported
X Coordinate: 316461
Y Coordinate: 407725
Coordinate System: NJ State Plane (NAD83) - USFEET

BROWNFIELDS:

Price: Not reported
Assessed Value: Not reported
Property Size: Unknown
Annual Taxes: Not reported
Representative Address: Not reported
Representative City/State/Zip: Not reported
Submitter Name: Not reported
Submitter Address1: Not reported
Submitter Address2: Not reported
Submitter City: Not reported
Submitter State: Not reported
Submitter Zip: Not reported
Submitter Email: Not reported
Submitter Phone: Not reported
Transaction Type: Not reported
Transfer Type: Not reported
Site Number: 5164
X Coordinate: 316461
Y Coordinate: 407725
Coord: 316461:407725
AutoID: Not reported
Ownership Type: unknown
Ownership: DEP Case
PStatus: DEP Case
PI Number: G000004365
Owner Name: Not reported
Owner Address + Owner Street: Not reported

Map ID
Direction
Distance
Elevation

MAP FINDINGS

Site

Database(s)

EDR ID Number
EPA ID Number

CAMPBELL SOUP COMPANY (Continued)

S105005873

Owner City:	Not reported
Owner State:	Not reported
Owner Zip Code:	Not reported
Owner County:	Not reported
Owner Phone:	9999999999
Owner Fax:	9999999999
Owner Email:	Not reported
Owner Organization:	Not reported
Authorized Representative:	Not reported
Auth Rep Relation to Owner:	Not reported
Municipal Contact Name:	Not reported
Municipal Contact Street:	Not reported
Municipal Contact City:	Not reported
Municipal Contact State:	Not reported
Municipal Contact Zip Code:	Not reported
Municipal Contact Phone:	9999999999
Municipal Contact Fax:	9999999999
Municipal Contact Email:	Not reported
Department:	Not reported
Municipal Contact Title:	Not reported
Contact Relation to Owner:	Not reported
Current Zoning:	Not reported
Proposed Zoning:	Not reported
Copy of Title Insurance:	Not reported
Municode:	Not reported
Block:	Not reported
Lot:	Not reported
Development Plan Completed:	Unknown
Market Study Completed:	Unknown
Current Activity:	Not reported
Current Operations:	Not reported
Prior Operations:	Not reported
Deed Restrictions:	Unknown
Easements:	Unknown
Buildings:	Not reported
Condition of Buildings:	Not reported
Square Footage:	Not reported
Total Buildable Space:	Not reported
Lease Price:	Not reported
Tax Certificate:	Unknown
Tax Lien:	Unknown
Other Liens/Judgements:	No
Traffic Study:	Unknown
Road Access:	Not reported
Waterfront Access:	Unknown
Airport Access:	Unknown
Public Transportation Access:	Unknown
Major Highway Name:	Not reported
Major Highway Interchange:	Not reported
Major Highway Miles Away:	Not reported
Local Highway Name:	Not reported
Local Highway Interchange:	Not reported
Local Highway Miles Away:	Not reported
Rail Type:	Not reported
Rail Name:	Not reported
Rail Station:	Not reported
Rail Miles Away:	Not reported

Map ID
Direction
Distance
Elevation

MAP FINDINGS

Site

Database(s)

EDR ID Number
EPA ID Number

CAMPBELL SOUP COMPANY (Continued)

S105005873

Public Water:	Unknown
Electric:	Unknown
Gas:	Unknown
Public Sewer:	Unknown
Telephone:	Unknown
Cable:	Unknown
Fiber Optics:	Unknown
Wetlands:	No
Sensitive Ecosystems/Habitats:	No
Endangered Species:	No
Historic/Archeological Site:	No
100 Year Flood Plain:	No
500 Year Flood Plain:	No
Environmental Report Copies:	Yes
List Containing Site:	Not reported
Preliminary Assessment:	No
Site Investigation:	No
Remedial Investigation:	No
Remedial Action Workplan:	No
Voluntary Cleanup Program:	Yes
Environmental Litigation:	No
Remediation In Progress:	Yes
Remediation Estimated Complete Date:	Not reported
Regulatory sign-off:	No
Regulatory Sign-Off Description:	Not reported
Other Incentives:	No
Low Interest Rates:	No
HDSRF Grants:	No
TIF:	No
HDSRF Loans:	No
USA Loans:	No
USA Grants:	No
Designated Redevelopment Area:	No
Environmental Opportunity Zone:	No
Tax Rebate or Abatement:	No
Empowerment Zone (Federal):	No
Urban Coordinating Council Neighborhood:	No
Enterprise Community (Federal):	No
Urban Enterprise Zone:	No
Additional Comments:	1) Assigned to Program,5/30/2000 2) C3: Multi-Phased RA - Unknown or Uncontrolled Discharge to Soil or GW established 5/30/2000
County_int_FK:	4
Municipality_int_FK:	141
Planning Area Designation:	Planning Area 1
Authorized Representative Email:	Not reported
Authorized Representative Phone:	9999999999
General Comments:	Not reported

MAP FINDINGS

Map ID
Direction
Distance
Elevation

Site

Database(s)

EDR ID Number
EPA ID Number

K42
SSW
1/4-1/2
0.287 mi.
1513 ft.

CAMDEN BALLPARK
DELAWARE AVENUE & PEARL STREET
CAMDEN, NJ 08103

NJ VCP **S106762558**
N/A

Site 2 of 2 in cluster K

Relative:
Lower

VCP:

Incident Number: 00-05-30-1224-48
MOA Execution Date: 06/08/2000
Type Of Vcp File: HISTORICAL
Pi Number: Not reported
Case Type(Case Type): Not reported
Case Contact: Department Not reported
Case Contact Name: Not reported
Case Contact: Organization Cooper's Ferry Dev Assoc
Case Contact: Address: Line1 Not reported
Case Contact: Address: Line2 Not reported
Case Contact: Address: Line3 Not reported
Case Contact City,St,Zip: Not reported

Actual:
6 ft.

43
East
1/4-1/2
0.289 mi.
1524 ft.

KNOX GELATIN
BOUNDED BY 3RD, 6TH, ERIE & DE RIVER
CAMDEN, NJ 08102

US BROWNFIELDS **1012230951**
N/A

Relative:
Higher

US BROWNFIELDS:

Property Name: KNOX GELATIN
Recipient Name: Camden, City of
Grant Type: Assessment
Property Number: Numerous, blocks 4 and 746
Parcel size: 37.17
Latitude: 39.956547
Longitude: -75.11831
HCM Label: Interpolation-Map
Map Scale: 1:500
Point of Reference: Center of a Facility or Station
Highlights: Not reported
Datum: World Geodetic System of 1984
Acres Property ID: 109721
IC Data Access: Not reported
Start Date: Not reported
Redev Completion Date: Not reported
Completed Date: Not reported
Acres Cleaned Up: Not reported
Cleanup Funding: Not reported
Cleanup Funding Source: Not reported
Assessment Funding: 104843
Assessment Funding Source: US EPA - Brownfields Assessment Cooperative Agreement
Redevelopment Funding: Not reported
Redev. Funding Source: Not reported
Redev. Funding Entity Name: Not reported
Redevelopment Start Date: Not reported
Assessment Funding Entity: Not reported
Cleanup Funding Entity: Not reported
Grant Type: Hazardous
Accomplishment Type: Supplemental Assessment
Accomplishment Count: 0
Cooperative Agreement Number: 99254301
Start Date: 12/03/2008 00:00:00

Actual:
17 ft.

Map ID
Direction
Distance
Elevation

MAP FINDINGS

Site

Database(s)

EDR ID Number
EPA ID Number

KNOX GELATIN (Continued)

1012230951

Ownership Entity:	Government
Completion Date:	08/31/2009 00:00:00
Current Owner:	City of Camden
Did Owner Change:	N
Cleanup Required:	Y
Video Available:	N
Photo Available:	Y
Institutional Controls Required:	U
IC Category Proprietary Controls:	Not reported
IC Cat. Info. Devices:	Not reported
IC Cat. Gov. Controls:	Not reported
IC Cat. Enforcement Permit Tools:	Not reported
IC in place date:	Not reported
IC in place:	Not reported
State/tribal program date:	11/15/1995 00:00:00
State/tribal program ID:	G000026188
State/tribal NFA date:	Not reported
Air contaminated:	Not reported
Air cleaned:	Not reported
Asbestos found:	Not reported
Asbestos cleaned:	Not reported
Controlled substance found:	Not reported
Controlled substance cleaned:	Not reported
Drinking water affected:	Not reported
Drinking water cleaned:	Not reported
Groundwater affected:	Y
Groundwater cleaned:	Not reported
Lead contaminant found:	Y
Lead cleaned up:	Not reported
No media affected:	Not reported
Unknown media affected:	Not reported
Other cleaned up:	Not reported
Other metals found:	Y
Other metals cleaned:	Not reported
Other contaminants found:	Not reported
Other contams found description:	Not reported
PAHs found:	Y
PAHs cleaned up:	Not reported
PCBs found:	Y
PCBs cleaned up:	Not reported
Petro products found:	Not reported
Petro products cleaned:	Not reported
Sediments found:	Y
Sediments cleaned:	Not reported
Soil affected:	Y
Soil cleaned up:	Not reported
Surface water cleaned:	Not reported
VOCs found:	Y
VOCs cleaned:	Not reported
Cleanup other description:	Not reported
Num. of cleanup and re-dev. jobs:	Not reported
Past use greenspace acreage:	Not reported
Past use residential acreage:	Not reported
Surface Water:	Not reported
Past use commercial acreage:	Not reported
Past use industrial acreage:	37.17
Future use greenspace acreage:	Not reported

Map ID
 Direction
 Distance
 Elevation

MAP FINDINGS

Site

Database(s)

EDR ID Number
 EPA ID Number

KNOX GELATIN (Continued)

1012230951

Future use residential acreage:	Not reported
Future use commercial acreage:	Not reported
Future use industrial acreage:	Not reported
Greenspace acreage and type:	Not reported
Superfund Fed. landowner flag:	N
Arsenic cleaned up:	Not reported
Cadmium cleaned up:	Not reported
Chromium cleaned up:	Not reported
Copper cleaned up:	Not reported
Iron cleaned up:	Not reported
mercury cleaned up:	Not reported
Nickel Cleaned Up:	Not reported
No clean up:	Not reported
Pesticides cleaned up:	Not reported
Selenium cleaned up:	Not reported
SVOCs cleaned up:	Not reported
Unknown clean up:	Not reported
Arsenic contaminant found:	Not reported
Cadmium contaminant found:	Not reported
Chromium contaminant found:	Not reported
Copper contaminant found:	Not reported
Iron contaminant found:	Not reported
Mercury contaminant found:	Not reported
Nickel contaminant found:	Not reported
No contaminant found:	Not reported
Pesticides contaminant found:	Not reported
Selenium contaminant found:	Not reported
SVOCs contaminant found:	Not reported
Unknown contaminant found:	Not reported
Future Use: Multistory	Not reported
Media affected Bluiding Material:	Not reported
Media affected indoor air:	Not reported
Building material media cleaned up:	Not reported
Indoor air media cleaned up:	Not reported
Unknown media cleaned up:	Not reported
Past Use: Multistory	Not reported
Property Description:	This site is currently vacant. The site was formerly used for gelatin production as well as as shipyards, a woolen mill, and a foundry.
Below Poverty Number:	1966
Below Poverty Percent:	2.4%
Meidan Income:	6898
Meidan Income Number:	2815
Meidan Income Percent:	1.7%
Vacant Housing Number:	504
Vacant Housing Percent:	9.2%
Unemployed Number:	437
Unemployed Percent:	10.6%
Property Name:	KNOX GELATIN
Recipient Name:	Camden, City of
Grant Type:	Assessment
Property Number:	Numerous, blocks 4 and 746
Parcel size:	37.17
Latitude:	39.956547
Longitude:	-75.11831
HCM Label:	Interpolation-Map
Map Scale:	1:500

Map ID
Direction
Distance
Elevation

MAP FINDINGS

Site

Database(s)

EDR ID Number
EPA ID Number

KNOX GELATIN (Continued)

1012230951

Point of Reference:	Center of a Facility or Station
Highlights:	Not reported
Datum:	World Geodetic System of 1984
Acres Property ID:	109721
IC Data Access:	Not reported
Start Date:	Not reported
Redev Completion Date:	Not reported
Completed Date:	Not reported
Acres Cleaned Up:	Not reported
Cleanup Funding:	Not reported
Cleanup Funding Source:	Not reported
Assessment Funding:	34300
Assessment Funding Source:	US EPA - Brownfields Assessment Cooperative Agreement
Redevelopment Funding:	Not reported
Redev. Funding Source:	Not reported
Redev. Funding Entity Name:	Not reported
Redevelopment Start Date:	Not reported
Assessment Funding Entity:	Not reported
Cleanup Funding Entity:	Not reported
Grant Type:	Hazardous
Accomplishment Type:	Cleanup Planning
Accomplishment Count:	0
Cooperative Agreement Number:	99254301
Start Date:	12/11/2008 00:00:00
Ownership Entity:	Government
Completion Date:	03/28/2009 00:00:00
Current Owner:	City of Camden
Did Owner Change:	N
Cleanup Required:	Y
Video Available:	N
Photo Available:	Y
Institutional Controls Required:	U
IC Category Proprietary Controls:	Not reported
IC Cat. Info. Devices:	Not reported
IC Cat. Gov. Controls:	Not reported
IC Cat. Enforcement Permit Tools:	Not reported
IC in place date:	Not reported
IC in place:	Not reported
State/tribal program date:	11/15/1995 00:00:00
State/tribal program ID:	G000026188
State/tribal NFA date:	Not reported
Air contaminated:	Not reported
Air cleaned:	Not reported
Asbestos found:	Not reported
Asbestos cleaned:	Not reported
Controlled substance found:	Not reported
Controlled substance cleaned:	Not reported
Drinking water affected:	Not reported
Drinking water cleaned:	Not reported
Groundwater affected:	Y
Groundwater cleaned:	Not reported
Lead contaminant found:	Y
Lead cleaned up:	Not reported
No media affected:	Not reported
Unknown media affected:	Not reported
Other cleaned up:	Not reported
Other metals found:	Y

Map ID
Direction
Distance
Elevation

MAP FINDINGS

Site

Database(s)

EDR ID Number
EPA ID Number

KNOX GELATIN (Continued)

1012230951

Other metals cleaned:	Not reported
Other contaminants found:	Not reported
Other contams found description:	Not reported
PAHs found:	Y
PAHs cleaned up:	Not reported
PCBs found:	Y
PCBs cleaned up:	Not reported
Petro products found:	Not reported
Petro products cleaned:	Not reported
Sediments found:	Y
Sediments cleaned:	Not reported
Soil affected:	Y
Soil cleaned up:	Not reported
Surface water cleaned:	Not reported
VOCs found:	Y
VOCs cleaned:	Not reported
Cleanup other description:	Not reported
Num. of cleanup and re-dev. jobs:	Not reported
Past use greenspace acreage:	Not reported
Past use residential acreage:	Not reported
Surface Water:	Not reported
Past use commercial acreage:	Not reported
Past use industrial acreage:	37.17
Future use greenspace acreage:	Not reported
Future use residential acreage:	Not reported
Future use commercial acreage:	Not reported
Future use industrial acreage:	Not reported
Greenspace acreage and type:	Not reported
Superfund Fed. landowner flag:	N
Arsenic cleaned up:	Not reported
Cadmium cleaned up:	Not reported
Chromium cleaned up:	Not reported
Copper cleaned up:	Not reported
Iron cleaned up:	Not reported
mercury cleaned up:	Not reported
Nickel Cleaned Up:	Not reported
No clean up:	Not reported
Pesticides cleaned up:	Not reported
Selenium cleaned up:	Not reported
SVOCs cleaned up:	Not reported
Unknown clean up:	Not reported
Arsenic contaminant found:	Not reported
Cadmium contaminant found:	Not reported
Chromium contaminant found:	Not reported
Copper contaminant found:	Not reported
Iron contaminant found:	Not reported
Mercury contaminant found:	Not reported
Nickel contaminant found:	Not reported
No contaminant found:	Not reported
Pesticides contaminant found:	Not reported
Selenium contaminant found:	Not reported
SVOCs contaminant found:	Not reported
Unknown contaminant found:	Not reported
Future Use: Multistory	Not reported
Media affected Bluiding Material:	Not reported
Media affected indoor air:	Not reported
Building material media cleaned up:	Not reported

Map ID
 Direction
 Distance
 Elevation

MAP FINDINGS

Site

Database(s)

EDR ID Number
 EPA ID Number

KNOX GELATIN (Continued)

1012230951

Indoor air media cleaned up:	Not reported
Unknown media cleaned up:	Not reported
Past Use: Multistory	Not reported
Property Description:	This site is currently vacant. The site was formerly used for gelatin production as well as as shipyards, a woolen mill, and a foundry.
Below Poverty Number:	1966
Below Poverty Percent:	2.4%
Meidan Income:	6898
Meidan Income Number:	2815
Meidan Income Percent:	1.7%
Vacant Housing Number:	504
Vacant Housing Percent:	9.2%
Unemployed Number:	437
Unemployed Percent:	10.6%

44
 South
 1/4-1/2
 0.298 mi.
 1573 ft.

2ND & PEARL ST
2ND ST & PEARL ST
CAMDEN CITY, NJ

NJ SHWS S120663075
N/A

Relative:
Higher

SHWS:
 Site ID: 574967
 Status: Active
 Home Owner: No
 PI Number: 720366

Actual:
16 ft.

Detail As Of April 2012:
 X Coord Site: Not reported
 X Coord PI: Not reported
 Y Coord Site: Not reported
 Y Coord PI: Not reported

L45
 East
 1/4-1/2
 0.299 mi.
 1581 ft.

POETS ROW SANITARY LANDFILL
1000 5TH ST N
CAMDEN CITY, NJ
Site 1 of 3 in cluster L

NJ HWS RE-EVAL S108028542
N/A

Relative:
Higher

HWS RE-EVAL:
 Facility Status: Assigned to Lead Bureau.
PI Number: G000010511
 Category: Landfills

Actual:
19 ft.

L46
 East
 1/4-1/2
 0.303 mi.
 1599 ft.

KNOX GELATIN IN SLF FORMER
BYRON ST & N 5TH ST
CAMDEN CITY, NJ 08100
Site 2 of 3 in cluster L

NJ INST CONTROL S118948690
N/A

Relative:
Higher

NJ INSTITUTIONAL CONTROL:
 Facility ID: 65054
 Date Established (SI): 03/30/2012
 Date Closed/Lifted (SI): Not reported
 PI Number: G000026188

Actual:
18 ft.

Map ID
Direction
Distance
Elevation

MAP FINDINGS

Site

Database(s)

EDR ID Number
EPA ID Number

KNOX GELATIN IN SLF FORMER (Continued)

S118948690

PI Name: KNOX GELATIN AKA MEADOWS @ PYNE POYNT
CEA Description (SI): Aluminum
CEA Case Track #: 51340
CEA Duration: Not reported
Intermediate Durations: Yes

Facility ID: 65054
Date Established (SI): 03/30/2012
Date Closed/Lifted (SI): Not reported
PI Number: G000026188
PI Name: KNOX GELATIN AKA MEADOWS @ PYNE POYNT
CEA Description (SI): Aluminum
CEA Case Track #: 60701
CEA Duration: Not reported
Intermediate Durations: Yes

Facility ID: 65054
Date Established (SI): 03/30/2012
Date Closed/Lifted (SI): Not reported
PI Number: G000026188
PI Name: KNOX GELATIN AKA MEADOWS @ PYNE POYNT
CEA Description (SI): Manganese
CEA Case Track #: 51340
CEA Duration: Not reported
Intermediate Durations: Yes

Facility ID: 65054
Date Established (SI): 03/30/2012
Date Closed/Lifted (SI): Not reported
PI Number: G000026188
PI Name: KNOX GELATIN AKA MEADOWS @ PYNE POYNT
CEA Description (SI): Manganese
CEA Case Track #: 60701
CEA Duration: Not reported
Intermediate Durations: Yes

**L47
East
1/4-1/2
0.305 mi.
1611 ft.**

**POETS ROW SANITARY LANDFILL
1000 5TH ST
CAMDEN CITY, NJ 08102**

**NJ BROWNFIELDS S108972980
N/A**

Site 3 of 3 in cluster L

**Relative:
Higher**

BROWNFIELDS:
Price: Not reported
Assessed Value: Not reported
Property Size: Unknown
Annual Taxes: Not reported
Representative Address: Not reported
Representative City/State/Zip: Not reported
Submitter Name: Not reported
Submitter Address1: Not reported
Submitter Address2: Not reported
Submitter City: Not reported
Submitter State: Not reported
Submitter Zip: Not reported
Submitter Email: Not reported
Submitter Phone: Not reported
Transaction Type: Not reported

**Actual:
19 ft.**

Map ID
Direction
Distance
Elevation

MAP FINDINGS

Site

Database(s)

EDR ID Number
EPA ID Number

POETS ROW SANITARY LANDFILL (Continued)

S108972980

Transfer Type:	Not reported
Site Number:	5141
X Coordinate:	318886
Y Coordinate:	409260
Coord:	318886:409260
AutoID:	Not reported
Ownership Type:	unknown
Ownership:	DEP Case
PStatus:	DEP Case
PI Number:	G000010511
Owner Name:	Not reported
Owner Address + Owner Street:	Not reported
Owner City:	Not reported
Owner State:	Not reported
Owner Zip Code:	Not reported
Owner County:	Not reported
Owner Phone:	9999999999
Owner Fax:	9999999999
Owner Email:	Not reported
Owner Organization:	Not reported
Authorized Representative:	Not reported
Auth Rep Relation to Owner:	Not reported
Municipal Contact Name:	Not reported
Municipal Contact Street:	Not reported
Municipal Contact City:	Not reported
Municipal Contact State:	Not reported
Municipal Contact Zip Code:	Not reported
Municipal Contact Phone:	9999999999
Municipal Contact Fax:	9999999999
Municipal Contact Email:	Not reported
Department:	Not reported
Municipal Contact Title:	Not reported
Contact Relation to Owner:	Not reported
Current Zoning:	Not reported
Proposed Zoning:	Not reported
Copy of Title Insurance:	Not reported
Municode:	Not reported
Block:	Not reported
Lot:	Not reported
Development Plan Completed:	Unknown
Market Study Completed:	Unknown
Current Activity:	Not reported
Current Operations:	Not reported
Prior Operations:	Not reported
Deed Restrictions:	Unknown
Easements:	Unknown
Buildings:	Not reported
Condition of Buildings:	Not reported
Square Footage:	Not reported
Total Buildable Space:	Not reported
Lease Price:	Not reported
Tax Certificate:	Unknown
Tax Lien:	Unknown
Other Liens/Judgements:	No
Traffic Study:	Unknown
Road Access:	Not reported
Waterfront Access:	Unknown

Map ID
Direction
Distance
Elevation

MAP FINDINGS

Site

Database(s)

EDR ID Number
EPA ID Number

POETS ROW SANITARY LANDFILL (Continued)

S108972980

Airport Access:	Unknown
Public Transportation Access:	Unknown
Major Highway Name:	Not reported
Major Highway Interchange:	Not reported
Major Highway Miles Away:	Not reported
Local Highway Name:	Not reported
Local Highway Interchange:	Not reported
Local Highway Miles Away:	Not reported
Rail Type:	Not reported
Rail Name:	Not reported
Rail Station:	Not reported
Rail Miles Away:	Not reported
Public Water:	Unknown
Electric:	Unknown
Gas:	Unknown
Public Sewer:	Unknown
Telephone:	Unknown
Cable:	Unknown
Fiber Optics:	Unknown
Wetlands:	No
Sensitive Ecosystems/Habitats:	No
Endangered Species:	No
Historic/Archeological Site:	No
100 Year Flood Plain:	No
500 Year Flood Plain:	No
Environmental Report Copies:	Yes
List Containing Site:	Not reported
Preliminary Assessment:	No
Site Investigation:	No
Remedial Investigation:	No
Remedial Action Workplan:	No
Voluntary Cleanup Program:	No
Environmental Litigation:	No
Remediation In Progress:	Yes
Remediation Estimated Complete Date:	Not reported
Regulatory sign-off:	No
Regulatory Sign-Off Description:	Not reported
Other Incentives:	No
Low Interest Rates:	No
HDSRF Grants:	No
TIF:	No
HDSRF Loans:	No
USA Loans:	No
USA Grants:	No
Designated Redevelopment Area:	No
Environmental Opportunity Zone:	No
Tax Rebate or Abatement:	No
Empowerment Zone (Federal):	No
Urban Coordinating Council Neighborhood:	No
Enterprise Community (Federal):	No
Urban Enterprise Zone:	No
Additional Comments:	1) Assigned to Program, 11/3/2006 2) C3: Multi-Phased RA - Unknown or Uncontrolled Discharge to Soil or GW established 3/8/1993
County_int_FK:	4
Municipality_int_FK:	141
Planning Area Designation:	Planning Area 1
Authorized Representative Email:	Not reported

Map ID
 Direction
 Distance
 Elevation

MAP FINDINGS

Site

Database(s)

EDR ID Number
 EPA ID Number

POETS ROW SANITARY LANDFILL (Continued)

S108972980

Authorized Representative Phone: 9999999999
 General Comments: Not reported

48
SE
 1/4-1/2
 0.321 mi.
 1696 ft.

HOLY NAME CHURCH
719 NORTH 5TH ST
CAMDEN, NJ

NJ HIST LUST S104386892
N/A

Relative:
Higher

LUST HIST:

Case ID: Not reported
 Lead Program Assigned: Bureau of Field Operations - Initial Notice Section
Facility Status: Site Issued Letter of No Further Action for Area(s) Of Concern
 UST ID: 0320951
 TMS Number: C97-0890
 Remedial Level: Site has 1 area of concern with 1 media of concern.
 Case Manager: Hasmukh Patel
 Facility Phone: (609) 633-0735
 No Further Action: 5/18/1998 0:00:00
 RAW Approved: Not reported
 CEA: Not reported
 Date CEA Lifted: Not reported
 Dead Notice: Not reported

Actual:
19 ft.

49
SSW
 1/4-1/2
 0.346 mi.
 1826 ft.

PALCO CONTINENTAL
5 LINDEN ST
CAMDEN, NJ 08102

NJ SHWS 1000271550
NJ HIST HWS NJD080784721
NJ HIST LUST
NJ UST
NJ VCP
NJ BROWNFIELDS
RCRA NonGen / NLR
NJ ISRA

Relative:
Lower

SHWS:

Site ID: 53109
 Status: Active
 Home Owner: No
 PI Number: 20942

Detail As Of April 2012:

X Coord Site: Not reported
 X Coord PI: Not reported
 Y Coord Site: Not reported
 Y Coord PI: Not reported

HIST SHWS:

Case Status: Active
 Status Date: 9/30/2000
 Case ID: 020942
 Contact: Bureau of Field Operations - Southern
 Sub Section Label: A: Sites with On-Site Sources of Contamination
 Site Municipality: 0408
 Remedial Level Code: C1
 Classification exception area dt: None
 Classification exception area dt: Not reported
 Deed Notice Status: None

Map ID
Direction
Distance
Elevation

MAP FINDINGS

Site

Database(s)

EDR ID Number
EPA ID Number

PALKO CONTINENTAL (Continued)

1000271550

Deed Notice Date: Not reported
Engineering Control Status: None
Engineering Control Date: Not reported
National Priorities List Status: Not reported
National Priorities List Date: Not reported
X Coordinate: 316571
Y Coordinate: 407626
Coordinate System: NJ State Plane (NAD83) - USFEET

LUST HIST:

Case ID: 92-03-09-0915
Lead Program Assigned: Bureau of Underground Storage Tanks
Facility Status: Site Issued Letter of No Further Action for Area(s) Of Concern
UST ID: 0209423
TMS Number: C91-3869
Remedial Level: Site has confirmed soil and ground water contamination.
Case Manager: Nick Eisenhauer
Facility Phone: (609) 984-1733
No Further Action: 9/19/1996 0:00:00
RAW Approved: Y
CEA: N
Date CEA Lifted: Not reported
Dead Notice: N

UST:

Facility ID: 020942

Contact:

Owner Name: Not Identified Not Identified
Organization: Not Identified
Contact Type(UST Reg): Facility Operator
Contact Address (UST Reg): Not reported
Contact Address 2 (UST Reg): Not reported
Contact City,St,Zip (UST Reg): Not reported

Owner Name: WILLIAM A LAWRENCE
Organization: RICHARD A PALKO
Contact Type(UST Reg): Tank Owner
Contact Address (UST Reg): 5 LINDEN ST
Contact Address 2 (UST Reg): Not reported
Contact City,St,Zip (UST Reg): NJ 08102

Tanks:

Tank Id: TANK-1
Tank Number: E1
Tank Status: Abandoned in Place
Tank Status Date: 06/06/1995
Install Date: 01/01/1975
Tank Contents: Heating Oil (No. 2)
Tank Size: 3000
Tank Compliance: No
Overfill: No
Compliance Monitoring?: No
Overfill Protection: No

Map ID
Direction
Distance
Elevation

MAP FINDINGS

Site

Database(s)

EDR ID Number
EPA ID Number

PALCO CONTINENTAL (Continued)

1000271550

Spill Containment: No
Tank Wellhead Protection: Not reported
Tank/Pipe Construction Type: Tank Bare steel
Tank/Pipe Construction Type: Pipe Bare steel
Tank/Pipe Monitor: Pipe None
Tank/Pipe Monitor: Tank None

VCP:

Incident Number: 00-09-30-0007-55
MOA Execution Date: 10/06/2000
Type Of Vcp File: HISTORICAL
Pi Number: Not reported
Case Type(Case Type): Not reported
Case Contact: Department Not reported
Case Contact Name: Not reported
Case Contact: Organization Rutgers University
Case Contact: Address: Line1 Not reported
Case Contact: Address: Line2 Not reported
Case Contact: Address: Line3 Not reported
Case Contact City,St,Zip: Not reported

BROWNFIELDS:

Price: Not reported
Assessed Value: Not reported
Property Size: Unknown
Annual Taxes: Not reported
Representative Address: Not reported
Representative City/State/Zip: Not reported
Submitter Name: Not reported
Submitter Address1: Not reported
Submitter Address2: Not reported
Submitter City: Not reported
Submitter State: Not reported
Submitter Zip: Not reported
Submitter Email: Not reported
Submitter Phone: Not reported
Transaction Type: Not reported
Transfer Type: Not reported
Site Number: 5131
X Coordinate: 316571
Y Coordinate: 407626
Coord: 316571:407626
AutoID: Not reported
Ownership Type: unknown
Ownership: DEP Case
PStatus: DEP Case
PI Number: 020942
Owner Name: Not reported
Owner Address + Owner Street: Not reported
Owner City: Not reported
Owner State: Not reported
Owner Zip Code: Not reported
Owner County: Not reported
Owner Phone: 9999999999
Owner Fax: 9999999999
Owner Email: Not reported

Map ID
Direction
Distance
Elevation

MAP FINDINGS

Site

Database(s)

EDR ID Number
EPA ID Number

PALKO CONTINENTAL (Continued)

1000271550

Owner Organization:	Not reported
Authorized Representative:	Not reported
Auth Rep Relation to Owner:	Not reported
Municipal Contact Name:	Not reported
Municipal Contact Street:	Not reported
Municipal Contact City:	Not reported
Municipal Contact State:	Not reported
Municipal Contact Zip Code:	Not reported
Municipal Contact Phone:	9999999999
Municipal Contact Fax:	9999999999
Municipal Contact Email:	Not reported
Department:	Not reported
Municipal Contact Title:	Not reported
Contact Relation to Owner:	Not reported
Current Zoning:	Not reported
Proposed Zoning:	Not reported
Copy of Title Insurance:	Not reported
Municode:	Not reported
Block:	Not reported
Lot:	Not reported
Development Plan Completed:	Unknown
Market Study Completed:	Unknown
Current Activity:	Not reported
Current Operations:	Not reported
Prior Operations:	Not reported
Deed Restrictions:	Unknown
Easements:	Unknown
Buildings:	Not reported
Condition of Buildings:	Not reported
Square Footage:	Not reported
Total Buildable Space:	Not reported
Lease Price:	Not reported
Tax Certificate:	Unknown
Tax Lien:	Unknown
Other Liens/Judgements:	No
Traffic Study:	Unknown
Road Access:	Not reported
Waterfront Access:	Unknown
Airport Access:	Unknown
Public Transportation Access:	Unknown
Major Highway Name:	Not reported
Major Highway Interchange:	Not reported
Major Highway Miles Away:	Not reported
Local Highway Name:	Not reported
Local Highway Interchange:	Not reported
Local Highway Miles Away:	Not reported
Rail Type:	Not reported
Rail Name:	Not reported
Rail Station:	Not reported
Rail Miles Away:	Not reported
Public Water:	Unknown
Electric:	Unknown
Gas:	Unknown
Public Sewer:	Unknown
Telephone:	Unknown
Cable:	Unknown
Fiber Optics:	Unknown

Map ID
Direction
Distance
Elevation

MAP FINDINGS

Site

Database(s)

EDR ID Number
EPA ID Number

PALKO CONTINENTAL (Continued)

1000271550

Wetlands:	No
Sensitive Ecosystems/Habitats:	No
Endangered Species:	No
Historic/Archeological Site:	No
100 Year Flood Plain:	No
500 Year Flood Plain:	No
Environmental Report Copies:	Yes
List Containing Site:	Not reported
Preliminary Assessment:	No
Site Investigation:	No
Remedial Investigation:	No
Remedial Action Workplan:	No
Voluntary Cleanup Program:	No
Environmental Litigation:	No
Remediation In Progress:	Yes
Remediation Estimated Complete Date:	Not reported
Regulatory sign-off:	No
Regulatory Sign-Off Description:	Not reported
Other Incentives:	No
Low Interest Rates:	No
HDSRF Grants:	No
TIF:	No
HDSRF Loans:	No
USA Loans:	No
USA Grants:	No
Designated Redevelopment Area:	No
Environmental Opportunity Zone:	No
Tax Rebate or Abatement:	No
Empowerment Zone (Federal):	No
Urban Coordinating Council Neighborhood:	No
Enterprise Community (Federal):	No
Urban Enterprise Zone:	No
Additional Comments:	1) Assigned to Program,9/30/2000 2) C1: No Formal Design - Source Known or Identified-Potential GW Contamination established 10/23/2000
County_int_FK:	4
Municipality_int_FK:	141
Planning Area Designation:	Planning Area 1
Authorized Representative Email:	Not reported
Authorized Representative Phone:	9999999999
General Comments:	Not reported

RCRA NonGen / NLR:

Date form received by agency:	01/01/2007
Facility name:	PALKO CONTINENTAL
Facility address:	5 LINDEN ST CAMDEN, NJ 08102
EPA ID:	NJD080784721
Mailing address:	LINDEN ST CAMDEN, NJ 08102
Contact:	Not reported
Contact address:	LINDEN ST CAMDEN, NJ 08102
Contact country:	US
Contact telephone:	Not reported
Contact email:	Not reported
EPA Region:	02
Land type:	Facility is not located on Indian land. Additional information is not known.

Map ID
Direction
Distance
Elevation

MAP FINDINGS

Site

Database(s)

EDR ID Number
EPA ID Number

PALKO CONTINENTAL (Continued)

1000271550

Classification: Non-Generator
Description: Handler: Non-Generators do not presently generate hazardous waste

Owner/Operator Summary:

Owner/operator name: PALKO RICHARD A
Owner/operator address: NOT REQUIRED
NOT REQUIRED, WY 99999
Owner/operator country: US
Owner/operator telephone: (212) 555-1212
Legal status: Private
Owner/Operator Type: Owner
Owner/Op start date: Not reported
Owner/Op end date: Not reported

Owner/operator name: PALKO RICHARD A
Owner/operator address: NOT REQUIRED
NOT REQUIRED, WY 99999
Owner/operator country: US
Owner/operator telephone: (212) 555-1212
Legal status: Private
Owner/Operator Type: Operator
Owner/Op start date: Not reported
Owner/Op end date: Not reported

Handler Activities Summary:

U.S. importer of hazardous waste: No
Mixed waste (haz. and radioactive): No
Recycler of hazardous waste: No
Transporter of hazardous waste: No
Treater, storer or disposer of HW: No
Underground injection activity: No
On-site burner exemption: No
Furnace exemption: No
Used oil fuel burner: No
Used oil processor: No
Used oil refiner: No
Used oil fuel marketer to burner: No
Used oil Specification marketer: No
Used oil transfer facility: No
Used oil transporter: No

Historical Generators:

Date form received by agency: 01/01/2006
Site name: PALKO CONTINENTAL
Classification: Not a generator, verified
. Waste code: NONE
. Waste name: None

Date form received by agency: 02/28/1992
Site name: PALKO CONTINENTAL
Classification: Large Quantity Generator

Date form received by agency: 09/14/1989
Site name: PALKO CONTINENTAL
Classification: Small Quantity Generator

Map ID
Direction
Distance
Elevation

MAP FINDINGS

Site

Database(s)

EDR ID Number
EPA ID Number

PALKO CONTINENTAL (Continued)

1000271550

- . Waste code: D001
- . Waste name: IGNITABLE WASTE

- . Waste code: F003
- . Waste name: THE FOLLOWING SPENT NONHALOGENATED SOLVENTS: XYLENE, ACETONE, ETHYL ACETATE, ETHYL BENZENE, ETHYL ETHER, METHYL ISOBUTYL KETONE, N-BUTYL ALCOHOL, CYCLOHEXANONE, AND METHANOL; ALL SPENT SOLVENT MIXTURES/BLENDS CONTAINING, BEFORE USE, ONLY THE ABOVE SPENT NONHALOGENATED SOLVENTS; AND ALL SPENT SOLVENT MIXTURES/BLENDS CONTAINING, BEFORE USE, ONE OR MORE OF THE ABOVE NONHALOGENATED SOLVENTS, AND A TOTAL OF TEN PERCENT OR MORE (BY VOLUME) OF ONE OR MORE OF THOSE SOLVENTS LISTED IN F001, F002, F004, AND F005; AND STILL BOTTOMS FROM THE RECOVERY OF THESE SPENT SOLVENTS AND SPENT SOLVENT MIXTURES.

- . Waste code: F005
- . Waste name: THE FOLLOWING SPENT NONHALOGENATED SOLVENTS: TOLUENE, METHYL ETHYL KETONE, CARBON DISULFIDE, ISOBUTANOL, PYRIDINE, BENZENE, 2-ETHOXYETHANOL, AND 2-NITROPROPANE; ALL SPENT SOLVENT MIXTURES/BLENDS CONTAINING, BEFORE USE, A TOTAL OF TEN PERCENT OR MORE (BY VOLUME) OF ONE OR MORE OF THE ABOVE NONHALOGENATED SOLVENTS OR THOSE SOLVENTS LISTED IN F001, F002, OR F004; AND STILL BOTTOMS FROM THE RECOVERY OF THESE SPENT SOLVENTS AND SPENT SOLVENT MIXTURES.

Facility Has Received Notices of Violations:

- Regulation violated: Not reported
- Area of violation: TSD - General
- Date violation determined: 08/06/1991
- Date achieved compliance: 10/04/1991
- Violation lead agency: State
- Enforcement action: WRITTEN INFORMAL
- Enforcement action date: 08/07/1991
- Enf. disposition status: Not reported
- Enf. disp. status date: Not reported
- Enforcement lead agency: State
- Proposed penalty amount: Not reported
- Final penalty amount: Not reported
- Paid penalty amount: Not reported

Evaluation Action Summary:

- Evaluation date: 04/13/1999
- Evaluation: CASE DEVELOPMENT INSPECTION
- Area of violation: Not reported
- Date achieved compliance: Not reported
- Evaluation lead agency: State

- Evaluation date: 08/19/1994
- Evaluation: COMPLIANCE EVALUATION INSPECTION ON-SITE
- Area of violation: Not reported
- Date achieved compliance: Not reported
- Evaluation lead agency: State

- Evaluation date: 10/04/1991
- Evaluation: COMPLIANCE EVALUATION INSPECTION ON-SITE
- Area of violation: TSD - General
- Date achieved compliance: 10/04/1991

Map ID
Direction
Distance
Elevation

MAP FINDINGS

Site

Database(s)

EDR ID Number
EPA ID Number

PALKO CONTINENTAL (Continued)

1000271550

Evaluation lead agency: State

Evaluation date: 08/06/1991
Evaluation: COMPLIANCE EVALUATION INSPECTION ON-SITE
Area of violation: TSD - General
Date achieved compliance: 10/04/1991
Evaluation lead agency: State

NJ ISRA:

Pi Number: 020942
Action Number: ISR940002
Title: E94420 Palko Designs & Manufac
Isra Trg: Finalized Date Not reported
Start Date: 10/26/1994
Case Status: Waiver from ECRA/ISRA
Case No: E94420
Case Name: Palko Designs & Manufacturing Company
Trigger Type: Cessation
Trigger Date: 07/29/1994

50
SW
1/4-1/2
0.349 mi.
1842 ft.

DELAWARE RIVER PORT AUTH
5TH ST & ELM ST
CAMDEN, NJ 08101

NJ HIST LUST S104389803
NJ NJEMS N/A

Relative:
Lower

LUST HIST:

Case ID: 92-04-07-1709
Lead Program Assigned: Bureau of Underground Storage Tanks
Facility Status: Assigned to a Program
UST ID: 0244596
TMS Number: C93-1152; C93-1158
Remedial Level: Site has confirmed soil and ground water contamination.
Case Manager: Dean Anderson
Facility Phone: (609) 777-1949
No Further Action: Not reported
RAW Approved: Y
CEA: Y
Date CEA Lifted: Not reported
Dead Notice: Not reported

Actual:
0 ft.

NJEMS:

Site Id: 10410
Municipality: CAMDEN CITY
Municipality Name From Spatial Overlay: CAMDEN CITY
GNIS Civil Code For Municipality: 885177
Municipal Code (NJ-1040): 0408
X Coord: 318601
Y Coord: 407124
Coord System: NJ STATE PLANE (NAD83) - USFEET
Coord Type: Digital Image
Coord Origin: DEP-Program
State Standard Numeric Code From Spatial Overlay: 0408
Unique Feature Number For Municipality From Spatial Overlay: 3400710000
Eleven Digit Hydrologic Unit Code From Spatial Overlay: 02040202110
Fourteen Digit Hydrologic Unit Code From Spatial Overlay: 02040202110060
Watershed Management Area Number From Spatial Overlay: 18
Watershed Management Area Name From Spatial Overlay: Lower Delaware

Map ID
 Direction
 Distance
 Elevation

MAP FINDINGS

Site

Database(s)

EDR ID Number
 EPA ID Number

DELAWARE RIVER PORT AUTH (Continued)

S104389803

Water Region Code From Spatial Overlay:	5
Water Region Name From Spatial Overlay:	Lower Delaware
Sub Watershed Name From Overlay:	Cooper River (below Rt 130)
Watershed Name From Spatial Overlay:	Cooper River

M51
South
1/4-1/2
0.372 mi.
1962 ft.

120 LINDEN STREET
120 LINDEN STREET
CAMDEN, NJ 08102
Site 1 of 5 in cluster M

US BROWNFIELDS **1018272957**
N/A

Relative:
Lower

US BROWNFIELDS:

Actual:
13 ft.

Property Name:	120 LINDEN STREET
Recipient Name:	Camden Redevelopment Agency
Grant Type:	Assessment
Property Number:	Block 62, lot 11
Parcel size:	.04
Latitude:	39.949634
Longitude:	-75.124765
HCM Label:	Address Matching-House Number
Map Scale:	Not reported
Point of Reference:	Entrance Point of a Facility or Station
Highlights:	Not reported
Datum:	North American Datum of 1983
Acres Property ID:	198041
IC Data Access:	Not reported
Start Date:	Not reported
Redev Completion Date:	Not reported
Completed Date:	Not reported
Acres Cleaned Up:	Not reported
Cleanup Funding:	Not reported
Cleanup Funding Source:	Not reported
Assessment Funding:	3000
Assessment Funding Source:	US EPA - Brownfields Assessment Cooperative Agreement
Redevelopment Funding:	Not reported
Redev. Funding Source:	Not reported
Redev. Funding Entity Name:	Not reported
Redevelopment Start Date:	Not reported
Assessment Funding Entity:	EPA
Cleanup Funding Entity:	Not reported
Grant Type:	Petroleum
Accomplishment Type:	Phase I Environmental Assessment
Accomplishment Count:	1
Cooperative Agreement Number:	96288214
Start Date:	11/10/2014 00:00:00
Ownership Entity:	Private
Completion Date:	04/15/2015 00:00:00
Current Owner:	Curtis Burdett
Did Owner Change:	N
Cleanup Required:	U
Video Available:	N
Photo Available:	Y
Institutional Controls Required:	U
IC Category Proprietary Controls:	Not reported
IC Cat. Info. Devices:	Not reported
IC Cat. Gov. Controls:	Not reported
IC Cat. Enforcement Permit Tools:	Not reported
IC in place date:	Not reported

Map ID
Direction
Distance
Elevation

MAP FINDINGS

Site

Database(s)

EDR ID Number
EPA ID Number

120 LINDEN STREET (Continued)

1018272957

IC in place:	Not reported
State/tribal program date:	Not reported
State/tribal program ID:	Not reported
State/tribal NFA date:	Not reported
Air contaminated:	Not reported
Air cleaned:	Not reported
Asbestos found:	Not reported
Asbestos cleaned:	Not reported
Controlled substance found:	Not reported
Controlled substance cleaned:	Not reported
Drinking water affected:	Not reported
Drinking water cleaned:	Not reported
Groundwater affected:	Not reported
Groundwater cleaned:	Not reported
Lead contaminant found:	Not reported
Lead cleaned up:	Not reported
No media affected:	Not reported
Unknown media affected:	Y
Other cleaned up:	Not reported
Other metals found:	Not reported
Other metals cleaned:	Not reported
Other contaminants found:	Not reported
Other contams found description:	Not reported
PAHs found:	Not reported
PAHs cleaned up:	Not reported
PCBs found:	Not reported
PCBs cleaned up:	Not reported
Petro products found:	Not reported
Petro products cleaned:	Not reported
Sediments found:	Not reported
Sediments cleaned:	Not reported
Soil affected:	Not reported
Soil cleaned up:	Not reported
Surface water cleaned:	Not reported
VOCs found:	Not reported
VOCs cleaned:	Not reported
Cleanup other description:	Not reported
Num. of cleanup and re-dev. jobs:	Not reported
Past use greenspace acreage:	Not reported
Past use residential acreage:	.04
Surface Water:	Not reported
Past use commercial acreage:	Not reported
Past use industrial acreage:	Not reported
Future use greenspace acreage:	Not reported
Future use residential acreage:	.04
Future use commercial acreage:	Not reported
Future use industrial acreage:	Not reported
Greenspace acreage and type:	Not reported
Superfund Fed. landowner flag:	Not reported
Arsenic cleaned up:	Not reported
Cadmium cleaned up:	Not reported
Chromium cleaned up:	Not reported
Copper cleaned up:	Not reported
Iron cleaned up:	Not reported
mercury cleaned up:	Not reported
Nickel Cleaned Up:	Not reported
No clean up:	Not reported

Map ID
 Direction
 Distance
 Elevation

MAP FINDINGS

Site

Database(s)

EDR ID Number
 EPA ID Number

120 LINDEN STREET (Continued)

1018272957

Pesticides cleaned up:	Not reported
Selenium cleaned up:	Not reported
SVOCs cleaned up:	Not reported
Unknown clean up:	Not reported
Arsenic contaminant found:	Not reported
Cadmium contaminant found:	Not reported
Chromium contaminant found:	Not reported
Copper contaminant found:	Not reported
Iron contaminant found:	Not reported
Mercury contaminant found:	Not reported
Nickel contaminant found:	Not reported
No contaminant found:	Not reported
Pesticides contaminant found:	Not reported
Selenium contaminant found:	Not reported
SVOCs contaminant found:	Not reported
Unknown contaminant found:	Not reported
Future Use: Multistory	Not reported
Media affected Bluiding Material:	Not reported
Media affected indoor air:	Not reported
Building material media cleaned up:	Not reported
Indoor air media cleaned up:	Not reported
Unknown media cleaned up:	Not reported
Past Use: Multistory	Not reported
Property Description:	The property has been used for residential purposes since at least 1885. The site is also referenced as a store in the 1891 Sanborn map.
Below Poverty Number:	2662
Below Poverty Percent:	2.7%
Meidan Income:	4050
Meidan Income Number:	3960
Meidan Income Percent:	1.8%
Vacant Housing Number:	659
Vacant Housing Percent:	11.1%
Unemployed Number:	455
Unemployed Percent:	16.1%

N52
SE
1/4-1/2
0.378 mi.
1998 ft.

BENJAMIN FRANKLIN BRIDGE
BEN FRANKLIN BRG PLZ - PO BOX 1949
CAMDEN CITY, NJ 08101

NJ HIST HWS U002156525
NJ UST N/A
NJ ENG CONTROLS
NJ INST CONTROL

Site 1 of 5 in cluster N

Relative:
Higher

HIST SHWS:

Case Status:	Active
Status Date:	6/30/1998
Case ID:	024459
Contact:	BSCM
Sub Section Label:	A: Sites with On-Site Sources of Contamination
Site Municipality:	0408
Remedial Level Code:	C2
Classification exception area dt:	Ongoing
Classification exception area dt:	6/29/1998
Deed Notice Status:	None
Deed Notice Date:	Not reported
Engineering Control Status:	None
Engineering Control Date:	Not reported
National Priorities List Status:	Not reported
National Priorities List Date:	Not reported
X Coordinate:	318601

Actual:
19 ft.

Map ID
Direction
Distance
Elevation

MAP FINDINGS

Site

Database(s)

EDR ID Number
EPA ID Number

BENJAMIN FRANKLIN BRIDGE (Continued)

U002156525

Y Coordinate: 407124
Coordinate System: NJ State Plane (NAD83) - USFEET

UST:
Facility ID: 024459

Contact:
Owner Name: VALERIE P BRADFORD
Organization: DELAWARE RIVER PORT AUTH
Contact Type(UST Reg): Facility Operator
Contact Address (UST Reg): 5TH & ELM ST
Contact Address 2 (UST Reg): PO BOX 1949
Contact City,St,Zip (UST Reg): NJ 081011949

Owner Name: MARK S GREEN
Organization: DELAWARE RIVER PORT AUTHORITY
Contact Type(UST Reg): Tank Owner
Contact Address (UST Reg): 2 RIVERSIDE DR
Contact Address 2 (UST Reg): PO BOX 1994
Contact City,St,Zip (UST Reg): NJ 081011949

Tanks:
Tank Id: TANK-1
Tank Number: E001
Tank Status: In-use
Tank Status Date: 01/01/1990
Install Date: 01/01/1990
Tank Contents: Unleaded Gasoline
Tank Size: 9000
Tank Compliance: Yes
Overfill: Yes
Compliance Monitoring?: Yes
Overfill Protection: Yes
Spill Containment: Yes
Tank Wellhead Protection: Not reported
Tank/Pipe Construction Type: Tank Other: Cathodically Protected Steel
Tank/Pipe Construction Type: Pipe Fiberglass-reinforced plastic
Tank/Pipe Monitor: Pipe Automatic line leak detector
Tank/Pipe Monitor: Pipe Tightness Test
Tank/Pipe Monitor: Tank In-tank(automatic)monitoring
Tank/Pipe Monitor: Tank Interstitial

Tank Id: TANK-10
Tank Number: P005
Tank Status: Removed
Tank Status Date: 03/11/1993
Install Date: 01/01/1977
Tank Contents: Medium Diesel Fuel (No. 2-D)
Tank Size: 10000
Tank Compliance: No
Overfill: No
Compliance Monitoring?: No
Overfill Protection: No
Spill Containment: No

Map ID
Direction
Distance
Elevation

MAP FINDINGS

Site

Database(s)

EDR ID Number
EPA ID Number

BENJAMIN FRANKLIN BRIDGE (Continued)

U002156525

Tank Wellhead Protection: Not reported
Tank/Pipe Construction Type: Tank Fiberglass-reinforced plastic
Tank/Pipe Construction Type: Pipe Bare steel
Tank/Pipe Monitor: Pipe None
Tank/Pipe Monitor: Tank None

Tank Id: TANK-11
Tank Number: P008
Tank Status: Removed
Tank Status Date: 03/11/1993
Install Date: 01/01/1944
Tank Contents: Waste Oil
Tank Size: 550
Tank Compliance: No
Overfill: No
Compliance Monitoring?: No
Overfill Protection: No
Spill Containment: No
Tank Wellhead Protection: Not reported
Tank/Pipe Construction Type: Tank Bare steel
Tank/Pipe Construction Type: Pipe Bare steel
Tank/Pipe Monitor: Pipe None
Tank/Pipe Monitor: Tank None

Tank Id: TANK-2
Tank Number: E002
Tank Status: Removed
Tank Status Date: 03/23/1993
Install Date: 01/01/1970
Tank Contents: Medium Diesel Fuel (No. 2-D)
Tank Size: 4000
Tank Compliance: No
Overfill: No
Compliance Monitoring?: No
Overfill Protection: No
Spill Containment: No
Tank Wellhead Protection: Not reported
Tank/Pipe Construction Type: Tank Cathodically protected steel
Tank/Pipe Construction Type: Pipe Cathodically protected steel
Tank/Pipe Monitor: Pipe None
Tank/Pipe Monitor: Tank None

Tank Id: TANK-3
Tank Number: E003
Tank Status: In-use
Tank Status Date: 01/01/1990
Install Date: 01/01/1990
Tank Contents: Medium Diesel Fuel (No. 2-D)
Tank Size: 3000
Tank Compliance: Yes
Overfill: Yes
Compliance Monitoring?: Yes
Overfill Protection: Yes
Spill Containment: Yes

Map ID
Direction
Distance
Elevation

MAP FINDINGS

Site

Database(s)

EDR ID Number
EPA ID Number

BENJAMIN FRANKLIN BRIDGE (Continued)

U002156525

Tank Wellhead Protection: Not reported
Tank/Pipe Construction Type: Tank Other: Cathodically Protected Steel
Tank/Pipe Construction Type: Pipe Fiberglass-reinforced plastic
Tank/Pipe Monitor: Pipe Automatic line leak detector
Tank/Pipe Monitor: Pipe Tightness Test
Tank/Pipe Monitor: Tank In-tank(automatic)monitoring
Tank/Pipe Monitor: Tank Interstitial

Tank Id: TANK-4
Tank Number: E004
Tank Status: Removed
Tank Status Date: 03/16/2005
Install Date: 01/01/1990
Tank Contents: Waste Oil
Tank Size: 550
Tank Compliance: No
Overfill: Yes
Compliance Monitoring?: Yes
Overfill Protection: Yes
Spill Containment: Yes
Tank Wellhead Protection: Not reported
Tank/Pipe Construction Type: Pipe Other
Tank/Pipe Construction Type: Tank Cathodically protected steel
Tank/Pipe Monitor: Pipe None
Tank/Pipe Monitor: Tank Ground water observation wells
Tank/Pipe Monitor: Tank In-tank(automatic)monitoring

Tank Id: TANK-5
Tank Number: E006
Tank Status: Removed
Tank Status Date: 03/11/1993
Install Date: 01/01/1944
Tank Contents: Heating Oil (No. 2)
Tank Size: 550
Tank Compliance: No
Overfill: No
Compliance Monitoring?: No
Overfill Protection: No
Spill Containment: No
Tank Wellhead Protection: Not reported
Tank/Pipe Construction Type: Tank Fiberglass-reinforced plastic
Tank/Pipe Construction Type: Pipe Bare steel
Tank/Pipe Monitor: Pipe None
Tank/Pipe Monitor: Tank None

Tank Id: TANK-6
Tank Number: E007
Tank Status: Removed
Tank Status Date: 03/11/1993
Install Date: 01/01/1944
Tank Contents: Medium Diesel Fuel (No. 2-D)
Tank Size: 4000
Tank Compliance: No
Overfill: No

Map ID
Direction
Distance
Elevation

MAP FINDINGS

Site

Database(s)

EDR ID Number
EPA ID Number

BENJAMIN FRANKLIN BRIDGE (Continued)

U002156525

Compliance Monitoring?: No
Overfill Protection: No
Spill Containment: No
Tank Wellhead Protection: Not reported
Tank/Pipe Construction Type: Pipe Bare steel
Tank/Pipe Construction Type: Tank Cathodically protected steel
Tank/Pipe Monitor: Pipe None
Tank/Pipe Monitor: Tank None

Tank Id: TANK-7
Tank Number: P001
Tank Status: Removed
Tank Status Date: 03/24/1993
Install Date: 01/01/1974
Tank Contents: Medium Diesel Fuel (No. 2-D)
Tank Size: 10000
Tank Compliance: No
Overfill: No
Compliance Monitoring?: No
Overfill Protection: No
Spill Containment: No
Tank Wellhead Protection: Not reported
Tank/Pipe Construction Type: Pipe Cathodically protected steel
Tank/Pipe Construction Type: Tank Cathodically protected steel
Tank/Pipe Monitor: Pipe None
Tank/Pipe Monitor: Tank None

Tank Id: TANK-8
Tank Number: P003
Tank Status: Duplicate
Tank Status Date: 03/11/1993
Install Date: 01/01/1954
Tank Contents: Medium Diesel Fuel (No. 2-D)
Tank Size: 1000
Tank Compliance: No
Overfill: No
Compliance Monitoring?: No
Overfill Protection: No
Spill Containment: No
Tank Wellhead Protection: Not reported
Tank/Pipe Construction Type: Pipe Cathodically protected steel
Tank/Pipe Construction Type: Tank Cathodically protected steel
Tank/Pipe Monitor: Pipe None
Tank/Pipe Monitor: Tank None

Tank Id: TANK-9
Tank Number: P004
Tank Status: Duplicate
Tank Status Date: 03/11/1993
Install Date: 01/01/1954
Tank Contents: Medium Diesel Fuel (No. 2-D)
Tank Size: 1000
Tank Compliance: No
Overfill: No

Map ID
Direction
Distance
Elevation

MAP FINDINGS

Site

Database(s)

EDR ID Number
EPA ID Number

BENJAMIN FRANKLIN BRIDGE (Continued)

U002156525

Compliance Monitoring?: No
Overfill Protection: No
Spill Containment: No
Tank Wellhead Protection: Not reported
Tank/Pipe Construction Type: Pipe Bare steel
Tank/Pipe Construction Type: Tank Bare steel
Tank/Pipe Monitor: Pipe None
Tank/Pipe Monitor: Tank None

NJ ENGINEERING CONTROLS:

Site ID: 10410
Pi Number: 024459
PI Name: BENJAMIN FRANKLIN BRIDGE
Owner Name: ,
DER Filed Date: 07/02/2014
DER Lifted Date: Not reported
Der Deed Usage (si): Restricted
Deed Specific Requirement: Asphalt Cap
Deeds Parameter Desc: Benzo(a)anthracene
Deeds Depth: 0.50
Comments: Not reported

Site ID: 10410
Pi Number: 024459
PI Name: BENJAMIN FRANKLIN BRIDGE
Owner Name: ,
DER Filed Date: 07/02/2014
DER Lifted Date: Not reported
Der Deed Usage (si): Restricted
Deed Specific Requirement: Asphalt Cap
Deeds Parameter Desc: Benzo(a)pyrene
Deeds Depth: 0.50
Comments: Not reported

Site ID: 10410
Pi Number: 024459
PI Name: BENJAMIN FRANKLIN BRIDGE
Owner Name: ,
DER Filed Date: 07/02/2014
DER Lifted Date: Not reported
Der Deed Usage (si): Restricted
Deed Specific Requirement: Asphalt Cap
Deeds Parameter Desc: Benzo(b)fluoranthene
Deeds Depth: 0.50
Comments: Not reported

Site ID: 10410
Pi Number: 024459
PI Name: BENJAMIN FRANKLIN BRIDGE
Owner Name: ,
DER Filed Date: 07/02/2014
DER Lifted Date: Not reported
Der Deed Usage (si): Restricted
Deed Specific Requirement: Asphalt Cap
Deeds Parameter Desc: Dibenzo(a,h)anthracene
Deeds Depth: 0.50
Comments: Not reported

Map ID
Direction
Distance
Elevation

MAP FINDINGS

Site

Database(s)

EDR ID Number
EPA ID Number

BENJAMIN FRANKLIN BRIDGE (Continued)

U002156525

Site ID: 10410
Pi Number: 024459
PI Name: BENJAMIN FRANKLIN BRIDGE
Owner Name: ,
DER Filed Date: 07/02/2014
DER Lifted Date: Not reported
Der Deed Usage (si): Restricted
Deed Specific Requirement: Asphalt Cap
Deeds Parameter Desc: Indeno(1,2,3-cd)pyrene
Deeds Depth: 0.50
Comments: Not reported

Site ID: 10410
Pi Number: 024459
PI Name: BENJAMIN FRANKLIN BRIDGE
Owner Name: ,
DER Filed Date: 07/02/2014
DER Lifted Date: Not reported
Der Deed Usage (si): Restricted
Deed Specific Requirement: Slab
Deeds Parameter Desc: Benzo(a)anthracene
Deeds Depth: 0.50
Comments: Not reported

Site ID: 10410
Pi Number: 024459
PI Name: BENJAMIN FRANKLIN BRIDGE
Owner Name: ,
DER Filed Date: 07/02/2014
DER Lifted Date: Not reported
Der Deed Usage (si): Restricted
Deed Specific Requirement: Slab
Deeds Parameter Desc: Benzo(a)pyrene
Deeds Depth: 0.50
Comments: Not reported

Site ID: 10410
Pi Number: 024459
PI Name: BENJAMIN FRANKLIN BRIDGE
Owner Name: ,
DER Filed Date: 07/02/2014
DER Lifted Date: Not reported
Der Deed Usage (si): Restricted
Deed Specific Requirement: Slab
Deeds Parameter Desc: Benzo(b)fluoranthene
Deeds Depth: 0.50
Comments: Not reported

Site ID: 10410
Pi Number: 024459
PI Name: BENJAMIN FRANKLIN BRIDGE
Owner Name: ,
DER Filed Date: 07/02/2014
DER Lifted Date: Not reported
Der Deed Usage (si): Restricted
Deed Specific Requirement: Slab
Deeds Parameter Desc: Dibenzo(a,h)anthracene

Map ID
Direction
Distance
Elevation

MAP FINDINGS

Site

Database(s)

EDR ID Number
EPA ID Number

BENJAMIN FRANKLIN BRIDGE (Continued)

U002156525

Deeds Depth: 0.50
Comments: Not reported

Site ID: 10410
PI Number: 024459
PI Name: BENJAMIN FRANKLIN BRIDGE
Owner Name: ,
DER Filed Date: 07/02/2014
DER Lifted Date: Not reported
Der Deed Usage (si): Restricted
Deed Specific Requirement: Slab
Deeds Parameter Desc: Indeno(1,2,3-cd)pyrene
Deeds Depth: 0.50
Comments: Not reported

NJ INSTITUTIONAL CONTROL:

Facility ID: 10410
Date Established (SI): 06/29/1998
Date Closed/Lifted (SI): Not reported
PI Number: 024459
PI Name: BENJAMIN FRANKLIN BRIDGE
CEA Description (SI): Benzene
CEA Case Track #: 25609
CEA Duration: 5.00
Intermediate Durations: No

Facility ID: 10410
Date Established (SI): 06/29/1998
Date Closed/Lifted (SI): Not reported
PI Number: 024459
PI Name: BENJAMIN FRANKLIN BRIDGE
CEA Description (SI): Benzene
CEA Case Track #: 83987
CEA Duration: 5.00
Intermediate Durations: No

Facility ID: 10410
Date Established (SI): 06/29/1998
Date Closed/Lifted (SI): Not reported
PI Number: 024459
PI Name: BENJAMIN FRANKLIN BRIDGE
CEA Description (SI): Benzene
CEA Case Track #: 124126
CEA Duration: 5.00
Intermediate Durations: No

Facility ID: 10410
Date Established (SI): 06/29/1998
Date Closed/Lifted (SI): Not reported
PI Number: 024459
PI Name: BENJAMIN FRANKLIN BRIDGE
CEA Description (SI): Benzene
CEA Case Track #: Not reported
CEA Duration: 5.00
Intermediate Durations: No

Facility ID: 10410

Map ID
Direction
Distance
Elevation

MAP FINDINGS

Site

Database(s)

EDR ID Number
EPA ID Number

BENJAMIN FRANKLIN BRIDGE (Continued)

U002156525

Date Established (SI): 06/29/1998
Date Closed/Lifted (SI): Not reported
PI Number: 024459
PI Name: BENJAMIN FRANKLIN BRIDGE
CEA Description (SI): Ethylbenzene
CEA Case Track #: 25609
CEA Duration: 5.00
Intermediate Durations: No

Facility ID: 10410
Date Established (SI): 06/29/1998
Date Closed/Lifted (SI): Not reported
PI Number: 024459
PI Name: BENJAMIN FRANKLIN BRIDGE
CEA Description (SI): Ethylbenzene
CEA Case Track #: 83987
CEA Duration: 5.00
Intermediate Durations: No

Facility ID: 10410
Date Established (SI): 06/29/1998
Date Closed/Lifted (SI): Not reported
PI Number: 024459
PI Name: BENJAMIN FRANKLIN BRIDGE
CEA Description (SI): Ethylbenzene
CEA Case Track #: 124126
CEA Duration: 5.00
Intermediate Durations: No

Facility ID: 10410
Date Established (SI): 06/29/1998
Date Closed/Lifted (SI): Not reported
PI Number: 024459
PI Name: BENJAMIN FRANKLIN BRIDGE
CEA Description (SI): Ethylbenzene
CEA Case Track #: Not reported
CEA Duration: 5.00
Intermediate Durations: No

Facility ID: 10410
Date Established (SI): 06/29/1998
Date Closed/Lifted (SI): Not reported
PI Number: 024459
PI Name: BENJAMIN FRANKLIN BRIDGE
CEA Description (SI): Toluene
CEA Case Track #: 25609
CEA Duration: 5.00
Intermediate Durations: No

Facility ID: 10410
Date Established (SI): 06/29/1998
Date Closed/Lifted (SI): Not reported
PI Number: 024459
PI Name: BENJAMIN FRANKLIN BRIDGE
CEA Description (SI): Toluene
CEA Case Track #: 83987
CEA Duration: 5.00

Map ID
Direction
Distance
Elevation

MAP FINDINGS

Site

Database(s)

EDR ID Number
EPA ID Number

BENJAMIN FRANKLIN BRIDGE (Continued)

U002156525

Intermediate Durations: No

Facility ID: 10410
Date Established (SI): 06/29/1998
Date Closed/Lifted (SI): Not reported
PI Number: 024459
PI Name: BENJAMIN FRANKLIN BRIDGE
CEA Description (SI): Toluene
CEA Case Track #: 124126
CEA Duration: 5.00
Intermediate Durations: No

Facility ID: 10410
Date Established (SI): 06/29/1998
Date Closed/Lifted (SI): Not reported
PI Number: 024459
PI Name: BENJAMIN FRANKLIN BRIDGE
CEA Description (SI): Toluene
CEA Case Track #: Not reported
CEA Duration: 5.00
Intermediate Durations: No

Facility ID: 10410
Date Established (SI): 06/29/1998
Date Closed/Lifted (SI): Not reported
PI Number: 024459
PI Name: BENJAMIN FRANKLIN BRIDGE
CEA Description (SI): Xylenes (total)
CEA Case Track #: 25609
CEA Duration: 5.00
Intermediate Durations: No

Facility ID: 10410
Date Established (SI): 06/29/1998
Date Closed/Lifted (SI): Not reported
PI Number: 024459
PI Name: BENJAMIN FRANKLIN BRIDGE
CEA Description (SI): Xylenes (total)
CEA Case Track #: 83987
CEA Duration: 5.00
Intermediate Durations: No

Facility ID: 10410
Date Established (SI): 06/29/1998
Date Closed/Lifted (SI): Not reported
PI Number: 024459
PI Name: BENJAMIN FRANKLIN BRIDGE
CEA Description (SI): Xylenes (total)
CEA Case Track #: 124126
CEA Duration: 5.00
Intermediate Durations: No

Facility ID: 10410
Date Established (SI): 06/29/1998
Date Closed/Lifted (SI): Not reported
PI Number: 024459
PI Name: BENJAMIN FRANKLIN BRIDGE

Map ID
Direction
Distance
Elevation

MAP FINDINGS

Site

Database(s)

EDR ID Number
EPA ID Number

BENJAMIN FRANKLIN BRIDGE (Continued)

U002156525

CEA Description (SI): Xylenes (total)
CEA Case Track #: Not reported
CEA Duration: 5.00
Intermediate Durations: No

Facility ID: 10410
Date Established (SI): 06/29/1998
Date Closed/Lifted (SI): 05/28/2011
PI Number: 024459
PI Name: BENJAMIN FRANKLIN BRIDGE
CEA Description (SI): Benzene
CEA Case Track #: 25609
CEA Duration: 21.00
Intermediate Durations: No

Facility ID: 10410
Date Established (SI): 06/29/1998
Date Closed/Lifted (SI): 05/28/2011
PI Number: 024459
PI Name: BENJAMIN FRANKLIN BRIDGE
CEA Description (SI): Benzene
CEA Case Track #: 83987
CEA Duration: 21.00
Intermediate Durations: No

Facility ID: 10410
Date Established (SI): 06/29/1998
Date Closed/Lifted (SI): 05/28/2011
PI Number: 024459
PI Name: BENJAMIN FRANKLIN BRIDGE
CEA Description (SI): Benzene
CEA Case Track #: 124126
CEA Duration: 21.00
Intermediate Durations: No

Facility ID: 10410
Date Established (SI): 06/29/1998
Date Closed/Lifted (SI): 05/28/2011
PI Number: 024459
PI Name: BENJAMIN FRANKLIN BRIDGE
CEA Description (SI): Benzene
CEA Case Track #: Not reported
CEA Duration: 21.00
Intermediate Durations: No

Facility ID: 10410
Date Established (SI): 06/29/1998
Date Closed/Lifted (SI): 05/28/2011
PI Number: 024459
PI Name: BENJAMIN FRANKLIN BRIDGE
CEA Description (SI): Ethylbenzene
CEA Case Track #: 25609
CEA Duration: 21.00
Intermediate Durations: No

Facility ID: 10410
Date Established (SI): 06/29/1998

Map ID
Direction
Distance
Elevation

MAP FINDINGS

Site

Database(s)

EDR ID Number
EPA ID Number

BENJAMIN FRANKLIN BRIDGE (Continued)

U002156525

Date Closed/Lifted (SI): 05/28/2011
PI Number: 024459
PI Name: BENJAMIN FRANKLIN BRIDGE
CEA Description (SI): Ethylbenzene
CEA Case Track #: 83987
CEA Duration: 21.00
Intermediate Durations: No

Facility ID: 10410
Date Established (SI): 06/29/1998
Date Closed/Lifted (SI): 05/28/2011
PI Number: 024459
PI Name: BENJAMIN FRANKLIN BRIDGE
CEA Description (SI): Ethylbenzene
CEA Case Track #: 124126
CEA Duration: 21.00
Intermediate Durations: No

Facility ID: 10410
Date Established (SI): 06/29/1998
Date Closed/Lifted (SI): 05/28/2011
PI Number: 024459
PI Name: BENJAMIN FRANKLIN BRIDGE
CEA Description (SI): Ethylbenzene
CEA Case Track #: Not reported
CEA Duration: 21.00
Intermediate Durations: No

Facility ID: 10410
Date Established (SI): 06/29/1998
Date Closed/Lifted (SI): 05/28/2011
PI Number: 024459
PI Name: BENJAMIN FRANKLIN BRIDGE
CEA Description (SI): Toluene
CEA Case Track #: 25609
CEA Duration: 21.00
Intermediate Durations: No

Facility ID: 10410
Date Established (SI): 06/29/1998
Date Closed/Lifted (SI): 05/28/2011
PI Number: 024459
PI Name: BENJAMIN FRANKLIN BRIDGE
CEA Description (SI): Toluene
CEA Case Track #: 83987
CEA Duration: 21.00
Intermediate Durations: No

Facility ID: 10410
Date Established (SI): 06/29/1998
Date Closed/Lifted (SI): 05/28/2011
PI Number: 024459
PI Name: BENJAMIN FRANKLIN BRIDGE
CEA Description (SI): Toluene
CEA Case Track #: 124126
CEA Duration: 21.00
Intermediate Durations: No

Map ID
Direction
Distance
Elevation

MAP FINDINGS

Site

Database(s)

EDR ID Number
EPA ID Number

BENJAMIN FRANKLIN BRIDGE (Continued)

U002156525

Facility ID: 10410
Date Established (SI): 06/29/1998
Date Closed/Lifted (SI): 05/28/2011
PI Number: 024459
PI Name: BENJAMIN FRANKLIN BRIDGE
CEA Description (SI): Toluene
CEA Case Track #: Not reported
CEA Duration: 21.00
Intermediate Durations: No

Facility ID: 10410
Date Established (SI): 06/29/1998
Date Closed/Lifted (SI): 05/28/2011
PI Number: 024459
PI Name: BENJAMIN FRANKLIN BRIDGE
CEA Description (SI): Xylenes (total)
CEA Case Track #: 25609
CEA Duration: 21.00
Intermediate Durations: No

Facility ID: 10410
Date Established (SI): 06/29/1998
Date Closed/Lifted (SI): 05/28/2011
PI Number: 024459
PI Name: BENJAMIN FRANKLIN BRIDGE
CEA Description (SI): Xylenes (total)
CEA Case Track #: 83987
CEA Duration: 21.00
Intermediate Durations: No

Facility ID: 10410
Date Established (SI): 06/29/1998
Date Closed/Lifted (SI): 05/28/2011
PI Number: 024459
PI Name: BENJAMIN FRANKLIN BRIDGE
CEA Description (SI): Xylenes (total)
CEA Case Track #: 124126
CEA Duration: 21.00
Intermediate Durations: No

Facility ID: 10410
Date Established (SI): 06/29/1998
Date Closed/Lifted (SI): 05/28/2011
PI Number: 024459
PI Name: BENJAMIN FRANKLIN BRIDGE
CEA Description (SI): Xylenes (total)
CEA Case Track #: Not reported
CEA Duration: 21.00
Intermediate Durations: No

Map ID
Direction
Distance
Elevation

MAP FINDINGS

Site

Database(s)

EDR ID Number
EPA ID Number

N53
SE
1/4-1/2
0.378 mi.
1998 ft.

NORTHGATE II APARTMENT BUILDINGS
5TH ST & ELM ST
CAMDEN CITY, NJ

NJ SHWS **S109298328**
N/A

Site 2 of 5 in cluster N

Relative:
Higher

SHWS:
Site ID: 194458
Status: Active
Home Owner: No
PI Number: 255323

Actual:
19 ft.

Detail As Of April 2012:
X Coord Site: 318468
X Coord PI: 318468
Y Coord Site: 407659
Y Coord PI: 407659

N54
SE
1/4-1/2
0.378 mi.
1998 ft.

BENJAMIN FRANKLIN BRIDGE
5TH ST & ELM ST
CAMDEN CITY, NJ

NJ SHWS **S116226076**
N/A

Site 3 of 5 in cluster N

Relative:
Higher

SHWS:
Site ID: 10410
Status: Active
Home Owner: No
PI Number: 24459

Actual:
19 ft.

Detail As Of April 2012:
X Coord Site: Not reported
X Coord PI: Not reported
Y Coord Site: Not reported
Y Coord PI: Not reported

N55
SE
1/4-1/2
0.378 mi.
1998 ft.

NORTHGATE II APARTMENT BUILDINGS
SE 5TH ST & ELM ST
CAMDEN, NJ 08054

NJ VCP **S108065264**
N/A

Site 4 of 5 in cluster N

Relative:
Higher

VCP:
Incident Number: 05-06-07-1139-18
MOA Execution Date: 02/08/2006
Type Of Vcp File: HISTORICAL
Pi Number: Not reported
Case Type(Case Type): Not reported
Case Contact: Department Not reported
Case Contact Name: Not reported
Case Contact: Organization Fair Share Housing Development Inc
Case Contact: Address: Line1 Not reported
Case Contact: Address: Line2 Not reported
Case Contact: Address: Line3 Not reported
Case Contact City,St,Zip: Not reported

Actual:
19 ft.

Map ID
Direction
Distance
Elevation

MAP FINDINGS

Site

Database(s)

EDR ID Number
EPA ID Number

N56 **APARTMENT BUILDING**
SE **5TH ST & ELM ST**
1/4-1/2 **CAMDEN CITY, NJ 08102**
0.378 mi.
1998 ft. **Site 5 of 5 in cluster N**

NJ HIST HWS **S107915447**
NJ BROWNFIELDS **N/A**

Relative:
Higher

HIST SHWS:

Actual:
19 ft.

Case Status: **Active**
Status Date: 6/7/2005
Case ID: 255323
Contact: County Environmental Health Act
Sub Section Label: A: Sites with On-Site Sources of Contamination
Site Municipality: 0408
Remedial Level Code: C1
Classification exception area dt: None
Classification exception area dt: Not reported
Deed Notice Status: None
Deed Notice Date: Not reported
Engineering Control Status: None
Engineering Control Date: Not reported
National Priorities List Status: Not reported
National Priorities List Date: Not reported
X Coordinate: Not reported
Y Coordinate: Not reported
Coordinate System: Not reported

BROWNFIELDS:

Price: Not reported
Assessed Value: Not reported
Property Size: Unknown
Annual Taxes: Not reported
Representative Address: Not reported
Representative City/State/Zip: Not reported
Submitter Name: Not reported
Submitter Address1: Not reported
Submitter Address2: Not reported
Submitter City: Not reported
Submitter State: Not reported
Submitter Zip: Not reported
Submitter Email: Not reported
Submitter Phone: Not reported
Transaction Type: Not reported
Transfer Type: Not reported
Site Number: 5186
X Coordinate: 318468
Y Coordinate: 407659
Coord: 318468:407659
AutoID: Not reported
Ownership Type: unknown
Ownership: DEP Case
PStatus: DEP Case
PI Number: 255323
Owner Name: Not reported
Owner Address + Owner Street: Not reported
Owner City: Not reported
Owner State: Not reported
Owner Zip Code: Not reported
Owner County: Not reported
Owner Phone: 9999999999

Map ID
Direction
Distance
Elevation

MAP FINDINGS

Site

Database(s)

EDR ID Number
EPA ID Number

APARTMENT BUILDING (Continued)

S107915447

Owner Fax:	9999999999
Owner Email:	Not reported
Owner Organization:	Not reported
Authorized Representative:	Not reported
Auth Rep Relation to Owner:	Not reported
Municipal Contact Name:	Not reported
Municipal Contact Street:	Not reported
Municipal Contact City:	Not reported
Municipal Contact State:	Not reported
Municipal Contact Zip Code:	Not reported
Municipal Contact Phone:	9999999999
Municipal Contact Fax:	9999999999
Municipal Contact Email:	Not reported
Department:	Not reported
Municipal Contact Title:	Not reported
Contact Relation to Owner:	Not reported
Current Zoning:	Not reported
Proposed Zoning:	Not reported
Copy of Title Insurance:	Not reported
Municode:	Not reported
Block:	Not reported
Lot:	Not reported
Development Plan Completed:	Unknown
Market Study Completed:	Unknown
Current Activity:	Not reported
Current Operations:	Not reported
Prior Operations:	Not reported
Deed Restrictions:	Unknown
Easements:	Unknown
Buildings:	Not reported
Condition of Buildings:	Not reported
Square Footage:	Not reported
Total Buildable Space:	Not reported
Lease Price:	Not reported
Tax Certificate:	Unknown
Tax Lien:	Unknown
Other Liens/Judgements:	No
Traffic Study:	Unknown
Road Access:	Not reported
Waterfront Access:	Unknown
Airport Access:	Unknown
Public Transportation Access:	Unknown
Major Highway Name:	Not reported
Major Highway Interchange:	Not reported
Major Highway Miles Away:	Not reported
Local Highway Name:	Not reported
Local Highway Interchange:	Not reported
Local Highway Miles Away:	Not reported
Rail Type:	Not reported
Rail Name:	Not reported
Rail Station:	Not reported
Rail Miles Away:	Not reported
Public Water:	Unknown
Electric:	Unknown
Gas:	Unknown
Public Sewer:	Unknown
Telephone:	Unknown

Map ID
 Direction
 Distance
 Elevation

MAP FINDINGS

Site

Database(s)

EDR ID Number
 EPA ID Number

APARTMENT BUILDING (Continued)

S107915447

Cable:	Unknown
Fiber Optics:	Unknown
Wetlands:	No
Sensitive Ecosystems/Habitats:	No
Endangered Species:	No
Historic/Archeological Site:	No
100 Year Flood Plain:	No
500 Year Flood Plain:	No
Environmental Report Copies:	Yes
List Containing Site:	Not reported
Preliminary Assessment:	No
Site Investigation:	No
Remedial Investigation:	No
Remedial Action Workplan:	No
Voluntary Cleanup Program:	Yes
Environmental Litigation:	No
Remediation In Progress:	Yes
Remediation Estimated Complete Date:	Not reported
Regulatory sign-off:	No
Regulatory Sign-Off Description:	Not reported
Other Incentives:	No
Low Interest Rates:	No
HDSRF Grants:	No
TIF:	No
HDSRF Loans:	No
USA Loans:	No
USA Grants:	No
Designated Redevelopment Area:	No
Environmental Opportunity Zone:	No
Tax Rebate or Abatement:	No
Empowerment Zone (Federal):	No
Urban Coordinating Council Neighborhood:	No
Enterprise Community (Federal):	No
Urban Enterprise Zone:	No
Additional Comments:	1) Assigned to Program,2/8/2006 2) C2: Formal Design - Known Source or Release with GW Contamination established 2/8/2006
County_int_FK:	4
Municipality_int_FK:	141
Planning Area Designation:	Planning Area 1
Authorized Representative Email:	Not reported
Authorized Representative Phone:	9999999999
General Comments:	Not reported

57
 SSE
 1/4-1/2
 0.392 mi.
 2069 ft.

**RUTGERS UNIVERSITY-CENTRAL HEATING PLANT
 NW4 AND LINDEN STREETS
 CAMDEN, NJ**

**NJ HIST LUST S104588458
 N/A**

**Relative:
 Higher**

LUST HIST:

Case ID: 90-09-05-1417
 Lead Program Assigned: Bureau of Underground Storage Tanks

**Actual:
 19 ft.**

Facility Status: Site Issued Letter of No Further Action for Area(s) Of Concern

UST ID: 0092054
 TMS Number: C91-3613
 Remedial Level: Site has more than 1 area of concern or more than 1 media of concern.
 Case Manager: Stephen Tater
 Facility Phone: (609) 633-0580

Map ID
Direction
Distance
Elevation

MAP FINDINGS

Site

Database(s)

EDR ID Number
EPA ID Number

RUTGERS UNIVERSITY-CENTRAL HEATING PLANT (Continued)

S104588458

No Further Action: 8/18/1994 0:00:00
RAW Approved: Not reported
CEA: Not reported
Date CEA Lifted: Not reported
Dead Notice: Not reported

M58
South
1/4-1/2
0.398 mi.
2100 ft.

320 NORTH SECOND STREET
320 N 2ND ST
CAMDEN CITY, NJ

NJ SHWS S118352980
N/A

Site 2 of 5 in cluster M

Relative:
Higher

SHWS:
Site ID: 567853
Status: Active
Home Owner: No
PI Number: 711337

Actual:
16 ft.

Detail As Of April 2012:
X Coord Site: Not reported
X Coord PI: Not reported
Y Coord Site: Not reported
Y Coord PI: Not reported

M59
South
1/4-1/2
0.398 mi.
2100 ft.

320 N. 2ND STREET
320 N. 2ND STREET
CAMDEN, NJ 08102

US BROWNFIELDS 1018273004
N/A

Site 3 of 5 in cluster M

Relative:
Higher

US BROWNFIELDS:
Property Name: 320 N. 2ND STREET
Recipient Name: Camden Redevelopment Agency
Grant Type: Assessment
Property Number: Block 65, lot 103
Parcel size: .07
Latitude: 39.9489172
Longitude: -75.1243208
HCM Label: Address Matching-House Number
Map Scale: Not reported
Point of Reference: Entrance Point of a Facility or Station
Highlights: Not reported
Datum: North American Datum of 1983
Acres Property ID: 198062
IC Data Access: Not reported
Start Date: Not reported
Redev Completion Date: Not reported
Completed Date: Not reported
Acres Cleaned Up: Not reported
Cleanup Funding: Not reported
Cleanup Funding Source: Not reported
Assessment Funding: Not reported
Assessment Funding Source: Not reported
Redevelopment Funding: Not reported
Redev. Funding Source: Not reported
Redev. Funding Entity Name: Not reported
Redevelopment Start Date: Not reported

Actual:
16 ft.

Map ID
Direction
Distance
Elevation

MAP FINDINGS

Site

Database(s)

EDR ID Number
EPA ID Number

320 N. 2ND STREET (Continued)

1018273004

Assessment Funding Entity:	Not reported
Cleanup Funding Entity:	Not reported
Grant Type:	Petroleum
Accomplishment Type:	Supplemental Assessment
Accomplishment Count:	0
Cooperative Agreement Number:	96288214
Start Date:	11/30/2015 00:00:00
Ownership Entity:	Government
Completion Date:	Not reported
Current Owner:	Camden Redevelopment Agency
Did Owner Change:	N
Cleanup Required:	Y
Video Available:	N
Photo Available:	Y
Institutional Controls Required:	U
IC Category Proprietary Controls:	Not reported
IC Cat. Info. Devices:	Not reported
IC Cat. Gov. Controls:	Not reported
IC Cat. Enforcement Permit Tools:	Not reported
IC in place date:	Not reported
IC in place:	Not reported
State/tribal program date:	Not reported
State/tribal program ID:	Not reported
State/tribal NFA date:	Not reported
Air contaminated:	Not reported
Air cleaned:	Not reported
Asbestos found:	Not reported
Asbestos cleaned:	Not reported
Controlled substance found:	Not reported
Controlled substance cleaned:	Not reported
Drinking water affected:	Not reported
Drinking water cleaned:	Not reported
Groundwater affected:	Not reported
Groundwater cleaned:	Not reported
Lead contaminant found:	Not reported
Lead cleaned up:	Not reported
No media affected:	Not reported
Unknown media affected:	Not reported
Other cleaned up:	Not reported
Other metals found:	Not reported
Other metals cleaned:	Not reported
Other contaminants found:	Not reported
Other contams found description:	Not reported
PAHs found:	Not reported
PAHs cleaned up:	Not reported
PCBs found:	Not reported
PCBs cleaned up:	Not reported
Petro products found:	Y
Petro products cleaned:	Not reported
Sediments found:	Not reported
Sediments cleaned:	Not reported
Soil affected:	Y
Soil cleaned up:	Not reported
Surface water cleaned:	Not reported
VOCs found:	Not reported
VOCs cleaned:	Not reported
Cleanup other description:	Not reported

Map ID
 Direction
 Distance
 Elevation

MAP FINDINGS

Site

Database(s)

EDR ID Number
 EPA ID Number

320 N. 2ND STREET (Continued)

1018273004

Num. of cleanup and re-dev. jobs:	Not reported
Past use greenspace acreage:	Not reported
Past use residential acreage:	.07
Surface Water:	Not reported
Past use commercial acreage:	Not reported
Past use industrial acreage:	Not reported
Future use greenspace acreage:	Not reported
Future use residential acreage:	.07
Future use commercial acreage:	Not reported
Future use industrial acreage:	Not reported
Greenspace acreage and type:	Not reported
Superfund Fed. landowner flag:	Not reported
Arsenic cleaned up:	Not reported
Cadmium cleaned up:	Not reported
Chromium cleaned up:	Not reported
Copper cleaned up:	Not reported
Iron cleaned up:	Not reported
mercury cleaned up:	Not reported
Nickel Cleaned Up:	Not reported
No clean up:	Not reported
Pesticides cleaned up:	Not reported
Selenium cleaned up:	Not reported
SVOCs cleaned up:	Not reported
Unknown clean up:	Not reported
Arsenic contaminant found:	Not reported
Cadmium contaminant found:	Not reported
Chromium contaminant found:	Not reported
Copper contaminant found:	Not reported
Iron contaminant found:	Not reported
Mercury contaminant found:	Not reported
Nickel contaminant found:	Not reported
No contaminant found:	Not reported
Pesticides contaminant found:	Not reported
Selenium contaminant found:	Not reported
SVOCs contaminant found:	Not reported
Unknown contaminant found:	Not reported
Future Use: Multistory	Not reported
Media affected Bluiding Material:	Not reported
Media affected indoor air:	Not reported
Building material media cleaned up:	Not reported
Indoor air media cleaned up:	Not reported
Unknown media cleaned up:	Not reported
Past Use: Multistory	Not reported
Property Description:	The property was used as a residential dwelling from at least the late 1880s through approximately 1970. The building was subsequently demolished and the site graded in order for it to used for parking.
Below Poverty Number:	2798
Below Poverty Percent:	2.7%
Meidan Income:	4042
Meidan Income Number:	4161
Meidan Income Percent:	1.8%
Vacant Housing Number:	683
Vacant Housing Percent:	11.1%
Unemployed Number:	492
Unemployed Percent:	15.5%
Property Name:	320 N. 2ND STREET

Map ID
Direction
Distance
Elevation

MAP FINDINGS

Site

Database(s)

EDR ID Number
EPA ID Number

320 N. 2ND STREET (Continued)

1018273004

Recipient Name:	Camden Redevelopment Agency
Grant Type:	Assessment
Property Number:	Block 65, lot 103
Parcel size:	.07
Latitude:	39.9489172
Longitude:	-75.1243208
HCM Label:	Address Matching-House Number
Map Scale:	Not reported
Point of Reference:	Entrance Point of a Facility or Station
Highlights:	Not reported
Datum:	North American Datum of 1983
Acres Property ID:	198062
IC Data Access:	Not reported
Start Date:	Not reported
Redev Completion Date:	Not reported
Completed Date:	Not reported
Acres Cleaned Up:	Not reported
Cleanup Funding:	Not reported
Cleanup Funding Source:	Not reported
Assessment Funding:	4000
Assessment Funding Source:	US EPA - Brownfields Assessment Cooperative Agreement
Redevelopment Funding:	Not reported
Redev. Funding Source:	Not reported
Redev. Funding Entity Name:	Not reported
Redevelopment Start Date:	Not reported
Assessment Funding Entity:	EPA
Cleanup Funding Entity:	Not reported
Grant Type:	Petroleum
Accomplishment Type:	Phase I Environmental Assessment
Accomplishment Count:	1
Cooperative Agreement Number:	96288214
Start Date:	11/11/2014 00:00:00
Ownership Entity:	Government
Completion Date:	02/20/2015 00:00:00
Current Owner:	Camden Redevelopment Agency
Did Owner Change:	N
Cleanup Required:	Y
Video Available:	N
Photo Available:	Y
Institutional Controls Required:	U
IC Category Proprietary Controls:	Not reported
IC Cat. Info. Devices:	Not reported
IC Cat. Gov. Controls:	Not reported
IC Cat. Enforcement Permit Tools:	Not reported
IC in place date:	Not reported
IC in place:	Not reported
State/tribal program date:	Not reported
State/tribal program ID:	Not reported
State/tribal NFA date:	Not reported
Air contaminated:	Not reported
Air cleaned:	Not reported
Asbestos found:	Not reported
Asbestos cleaned:	Not reported
Controlled substance found:	Not reported
Controlled substance cleaned:	Not reported
Drinking water affected:	Not reported
Drinking water cleaned:	Not reported

Map ID
Direction
Distance
Elevation

MAP FINDINGS

Site

Database(s)

EDR ID Number
EPA ID Number

320 N. 2ND STREET (Continued)

1018273004

Groundwater affected:	Not reported
Groundwater cleaned:	Not reported
Lead contaminant found:	Not reported
Lead cleaned up:	Not reported
No media affected:	Not reported
Unknown media affected:	Not reported
Other cleaned up:	Not reported
Other metals found:	Not reported
Other metals cleaned:	Not reported
Other contaminants found:	Not reported
Other contams found description:	Not reported
PAHs found:	Not reported
PAHs cleaned up:	Not reported
PCBs found:	Not reported
PCBs cleaned up:	Not reported
Petro products found:	Y
Petro products cleaned:	Not reported
Sediments found:	Not reported
Sediments cleaned:	Not reported
Soil affected:	Y
Soil cleaned up:	Not reported
Surface water cleaned:	Not reported
VOCs found:	Not reported
VOCs cleaned:	Not reported
Cleanup other description:	Not reported
Num. of cleanup and re-dev. jobs:	Not reported
Past use greenspace acreage:	Not reported
Past use residential acreage:	.07
Surface Water:	Not reported
Past use commercial acreage:	Not reported
Past use industrial acreage:	Not reported
Future use greenspace acreage:	Not reported
Future use residential acreage:	.07
Future use commercial acreage:	Not reported
Future use industrial acreage:	Not reported
Greenspace acreage and type:	Not reported
Superfund Fed. landowner flag:	Not reported
Arsenic cleaned up:	Not reported
Cadmium cleaned up:	Not reported
Chromium cleaned up:	Not reported
Copper cleaned up:	Not reported
Iron cleaned up:	Not reported
mercury cleaned up:	Not reported
Nickel Cleaned Up:	Not reported
No clean up:	Not reported
Pesticides cleaned up:	Not reported
Selenium cleaned up:	Not reported
SVOCs cleaned up:	Not reported
Unknown clean up:	Not reported
Arsenic contaminant found:	Not reported
Cadmium contaminant found:	Not reported
Chromium contaminant found:	Not reported
Copper contaminant found:	Not reported
Iron contaminant found:	Not reported
Mercury contaminant found:	Not reported
Nickel contaminant found:	Not reported
No contaminant found:	Not reported

Map ID
Direction
Distance
Elevation

MAP FINDINGS

Site

Database(s)

EDR ID Number
EPA ID Number

320 N. 2ND STREET (Continued)

1018273004

Pesticides contaminant found:	Not reported
Selenium contaminant found:	Not reported
SVOCs contaminant found:	Not reported
Unknown contaminant found:	Not reported
Future Use: Multistory	Not reported
Media affected Bluiding Material:	Not reported
Media affected indoor air:	Not reported
Building material media cleaned up:	Not reported
Indoor air media cleaned up:	Not reported
Unknown media cleaned up:	Not reported
Past Use: Multistory	Not reported
Property Description:	The property was used as a residential dwelling from at least the late 1880s through approximately 1970. The building was subsequently demolished and the site graded in order for it to used for parking.
Below Poverty Number:	2798
Below Poverty Percent:	2.7%
Meidan Income:	4042
Meidan Income Number:	4161
Meidan Income Percent:	1.8%
Vacant Housing Number:	683
Vacant Housing Percent:	11.1%
Unemployed Number:	492
Unemployed Percent:	15.5%
Property Name:	320 N. 2ND STREET
Recipient Name:	Camden Redevelopment Agency
Grant Type:	Assessment
Property Number:	Block 65, lot 103
Parcel size:	.07
Latitude:	39.9489172
Longitude:	-75.1243208
HCM Label:	Address Matching-House Number
Map Scale:	Not reported
Point of Reference:	Entrance Point of a Facility or Station
Highlights:	Not reported
Datum:	North American Datum of 1983
Acres Property ID:	198062
IC Data Access:	Not reported
Start Date:	Not reported
Redev Completion Date:	Not reported
Completed Date:	Not reported
Acres Cleaned Up:	Not reported
Cleanup Funding:	Not reported
Cleanup Funding Source:	Not reported
Assessment Funding:	27650
Assessment Funding Source:	US EPA - Brownfields Assessment Cooperative Agreement
Redevelopment Funding:	Not reported
Redev. Funding Source:	Not reported
Redev. Funding Entity Name:	Not reported
Redevelopment Start Date:	Not reported
Assessment Funding Entity:	EPA
Cleanup Funding Entity:	Not reported
Grant Type:	Petroleum
Accomplishment Type:	Phase II Environmental Assessment
Accomplishment Count:	0
Cooperative Agreement Number:	96288214
Start Date:	07/02/2015 00:00:00

Map ID
Direction
Distance
Elevation

MAP FINDINGS

Site

Database(s)

EDR ID Number
EPA ID Number

320 N. 2ND STREET (Continued)

1018273004

Ownership Entity:	Government
Completion Date:	09/25/2015 00:00:00
Current Owner:	Camden Redevelopment Agency
Did Owner Change:	N
Cleanup Required:	Y
Video Available:	N
Photo Available:	Y
Institutional Controls Required:	U
IC Category Proprietary Controls:	Not reported
IC Cat. Info. Devices:	Not reported
IC Cat. Gov. Controls:	Not reported
IC Cat. Enforcement Permit Tools:	Not reported
IC in place date:	Not reported
IC in place:	Not reported
State/tribal program date:	Not reported
State/tribal program ID:	Not reported
State/tribal NFA date:	Not reported
Air contaminated:	Not reported
Air cleaned:	Not reported
Asbestos found:	Not reported
Asbestos cleaned:	Not reported
Controlled substance found:	Not reported
Controlled substance cleaned:	Not reported
Drinking water affected:	Not reported
Drinking water cleaned:	Not reported
Groundwater affected:	Not reported
Groundwater cleaned:	Not reported
Lead contaminant found:	Not reported
Lead cleaned up:	Not reported
No media affected:	Not reported
Unknown media affected:	Not reported
Other cleaned up:	Not reported
Other metals found:	Not reported
Other metals cleaned:	Not reported
Other contaminants found:	Not reported
Other contams found description:	Not reported
PAHs found:	Not reported
PAHs cleaned up:	Not reported
PCBs found:	Not reported
PCBs cleaned up:	Not reported
Petro products found:	Y
Petro products cleaned:	Not reported
Sediments found:	Not reported
Sediments cleaned:	Not reported
Soil affected:	Y
Soil cleaned up:	Not reported
Surface water cleaned:	Not reported
VOCs found:	Not reported
VOCs cleaned:	Not reported
Cleanup other description:	Not reported
Num. of cleanup and re-dev. jobs:	Not reported
Past use greenspace acreage:	Not reported
Past use residential acreage:	.07
Surface Water:	Not reported
Past use commercial acreage:	Not reported
Past use industrial acreage:	Not reported
Future use greenspace acreage:	Not reported

Map ID
 Direction
 Distance
 Elevation

MAP FINDINGS

Site

Database(s)

EDR ID Number
 EPA ID Number

320 N. 2ND STREET (Continued)

1018273004

Future use residential acreage:	.07
Future use commercial acreage:	Not reported
Future use industrial acreage:	Not reported
Greenspace acreage and type:	Not reported
Superfund Fed. landowner flag:	Not reported
Arsenic cleaned up:	Not reported
Cadmium cleaned up:	Not reported
Chromium cleaned up:	Not reported
Copper cleaned up:	Not reported
Iron cleaned up:	Not reported
mercury cleaned up:	Not reported
Nickel Cleaned Up:	Not reported
No clean up:	Not reported
Pesticides cleaned up:	Not reported
Selenium cleaned up:	Not reported
SVOCs cleaned up:	Not reported
Unknown clean up:	Not reported
Arsenic contaminant found:	Not reported
Cadmium contaminant found:	Not reported
Chromium contaminant found:	Not reported
Copper contaminant found:	Not reported
Iron contaminant found:	Not reported
Mercury contaminant found:	Not reported
Nickel contaminant found:	Not reported
No contaminant found:	Not reported
Pesticides contaminant found:	Not reported
Selenium contaminant found:	Not reported
SVOCs contaminant found:	Not reported
Unknown contaminant found:	Not reported
Future Use: Multistory	Not reported
Media affected Bluiding Material:	Not reported
Media affected indoor air:	Not reported
Building material media cleaned up:	Not reported
Indoor air media cleaned up:	Not reported
Unknown media cleaned up:	Not reported
Past Use: Multistory	Not reported
Property Description:	The property was used as a residential dwelling from at least the late 1880s through approximately 1970. The building was subsequently demolished and the site graded in order for it to used for parking.
Below Poverty Number:	2798
Below Poverty Percent:	2.7%
Meidan Income:	4042
Meidan Income Number:	4161
Meidan Income Percent:	1.8%
Vacant Housing Number:	683
Vacant Housing Percent:	11.1%
Unemployed Number:	492
Unemployed Percent:	15.5%

Map ID
 Direction
 Distance
 Elevation

MAP FINDINGS

Site

Database(s)

EDR ID Number
 EPA ID Number

M60 **ABC BARREL FACILITY 324-330 N. FRONT STREET SITE** **US BROWNFIELDS** **1023619043**
South **324-330 NORTH FRONT STREET** **FINDS** **N/A**
1/4-1/2 **CAMDEN, NJ 08102**
0.403 mi.
2127 ft. **Site 4 of 5 in cluster M**

Relative: US BROWNFIELDS:
Lower Property Name: ABC BARREL FACILITY 324-330 N. FRONT STREET SITE
 Recipient Name: Camden Redevelopment Agency
Actual: Grant Type: Cleanup
6 ft. Property Number: Block 62.01, Lots 1, 2, 3, and 4
 Parcel size: .22
 Latitude: 39.949497
 Longitude: -75.125358
 HCM Label: Address Matching-House Number
 Map Scale: Not reported
 Point of Reference: Entrance Point of a Facility or Station
 Highlights: Not reported
 Datum: North American Datum of 1983
 Acres Property ID: 175341
 IC Data Access: Not reported
 Start Date: Not reported
 Redev Completion Date: Not reported
 Completed Date: Not reported
 Acres Cleaned Up: Not reported
 Cleanup Funding: Not reported
 Cleanup Funding Source: Not reported
 Assessment Funding: Not reported
 Assessment Funding Source: Not reported
 Redevelopment Funding: Not reported
 Redev. Funding Source: Not reported
 Redev. Funding Entity Name: Not reported
 Redevelopment Start Date: Not reported
 Assessment Funding Entity: Not reported
 Cleanup Funding Entity: Not reported
 Grant Type: Hazardous
 Accomplishment Type: Not reported
 Accomplishment Count: 0
 Cooperative Agreement Number: 97216411
 Start Date: Not reported
 Ownership Entity: Government
 Completion Date: Not reported
 Current Owner: Camden Redevelopment Agency
 Did Owner Change: N
 Cleanup Required: Y
 Video Available: N
 Photo Available: Y
 Institutional Controls Required: Y
 IC Category Proprietary Controls: Not reported
 IC Cat. Info. Devices: Y
 IC Cat. Gov. Controls: Not reported
 IC Cat. Enforcement Permit Tools: Not reported
 IC in place date: Not reported
 IC in place: N
 State/tribal program date: Not reported
 State/tribal program ID: Not reported
 State/tribal NFA date: Not reported
 Air contaminated: Not reported
 Air cleaned: Not reported

Map ID
Direction
Distance
Elevation

MAP FINDINGS

Site

Database(s)

EDR ID Number
EPA ID Number

ABC BARREL FACILITY 324-330 N. FRONT STREET SITE (Continued)

1023619043

Asbestos found:	Not reported
Asbestos cleaned:	Not reported
Controlled substance found:	Not reported
Controlled substance cleaned:	Not reported
Drinking water affected:	Not reported
Drinking water cleaned:	Not reported
Groundwater affected:	Not reported
Groundwater cleaned:	Not reported
Lead contaminant found:	Y
Lead cleaned up:	Not reported
No media affected:	Not reported
Unknown media affected:	Not reported
Other cleaned up:	Not reported
Other metals found:	Y
Other metals cleaned:	Not reported
Other contaminants found:	Not reported
Other contams found description:	Not reported
PAHs found:	Y
PAHs cleaned up:	Not reported
PCBs found:	Not reported
PCBs cleaned up:	Not reported
Petro products found:	Not reported
Petro products cleaned:	Not reported
Sediments found:	Not reported
Sediments cleaned:	Not reported
Soil affected:	Y
Soil cleaned up:	Not reported
Surface water cleaned:	Not reported
VOCs found:	Y
VOCs cleaned:	Not reported
Cleanup other description:	Not reported
Num. of cleanup and re-dev. jobs:	Not reported
Past use greenspace acreage:	Not reported
Past use residential acreage:	Not reported
Surface Water:	Not reported
Past use commercial acreage:	Not reported
Past use industrial acreage:	.22
Future use greenspace acreage:	Not reported
Future use residential acreage:	Not reported
Future use commercial acreage:	Not reported
Future use industrial acreage:	Not reported
Greenspace acreage and type:	Not reported
Superfund Fed. landowner flag:	Not reported
Arsenic cleaned up:	Not reported
Cadmium cleaned up:	Not reported
Chromium cleaned up:	Not reported
Copper cleaned up:	Not reported
Iron cleaned up:	Not reported
mercury cleaned up:	Not reported
Nickel Cleaned Up:	Not reported
No clean up:	Not reported
Pesticides cleaned up:	Not reported
Selenium cleaned up:	Not reported
SVOCs cleaned up:	Not reported
Unknown clean up:	Not reported
Arsenic contaminant found:	Y
Cadmium contaminant found:	Not reported

Map ID
 Direction
 Distance
 Elevation

MAP FINDINGS

Site

Database(s)

EDR ID Number
 EPA ID Number

ABC BARREL FACILITY 324-330 N. FRONT STREET SITE (Continued)

1023619043

Chromium contaminant found:	Not reported
Copper contaminant found:	Y
Iron contaminant found:	Not reported
Mercury contaminant found:	Not reported
Nickel contaminant found:	Not reported
No contaminant found:	Not reported
Pesticides contaminant found:	Not reported
Selenium contaminant found:	Not reported
SVOCs contaminant found:	Not reported
Unknown contaminant found:	Not reported
Future Use: Multistory	Not reported
Media affected Bluiding Material:	Not reported
Media affected indoor air:	Not reported
Building material media cleaned up:	Not reported
Indoor air media cleaned up:	Not reported
Unknown media cleaned up:	Not reported
Past Use: Multistory	Not reported
Property Description:	Not reported
Below Poverty Number:	2354
Below Poverty Percent:	2.8%
Meidan Income:	4057
Meidan Income Number:	3507
Meidan Income Percent:	1.9%
Vacant Housing Number:	607
Vacant Housing Percent:	11.0%
Unemployed Number:	417
Unemployed Percent:	16.0%

FINDS:

Registry ID: 110070068838

Environmental Interest/Information System

US EPA Assessment, Cleanup and Redevelopment Exchange System (ACRES) is a federal online database for Brownfields Grantees to electronically submit data directly to EPA.

[Click this hyperlink](#) while viewing on your computer to access additional FINDS: detail in the EDR Site Report.

M61 NORTH FRONT ST ASSOCIATES
South 308 322 FRONT ST
1/4-1/2 CAMDEN CITY, NJ 08102
0.404 mi.
2132 ft. Site 5 of 5 in cluster M

NJ SHWS S108972979
NJ BROWNFIELDS N/A

Relative:	SHWS:	
Lower	Site ID:	60259
	Status:	Active
Actual:	Home Owner:	No
6 ft.	PI Number:	6594

Detail As Of April 2012:

X Coord Site:	Not reported
X Coord PI:	Not reported
Y Coord Site:	Not reported
Y Coord PI:	Not reported

Map ID
Direction
Distance
Elevation

MAP FINDINGS

Site

Database(s)

EDR ID Number
EPA ID Number

NORTH FRONT ST ASSOCIATES (Continued)

S108972979

BROWNFIELDS:
Price: Not reported
Assessed Value: Not reported
Property Size: Unknown
Annual Taxes: Not reported
Representative Address: Not reported
Representative City/State/Zip: Not reported
Submitter Name: Not reported
Submitter Address1: Not reported
Submitter Address2: Not reported
Submitter City: Not reported
Submitter State: Not reported
Submitter Zip: Not reported
Submitter Email: Not reported
Submitter Phone: Not reported
Transaction Type: Not reported
Transfer Type: Not reported
Site Number: 5137
X Coordinate: 316816
Y Coordinate: 407105
Coord: 316816:407105
AutoID: Not reported
Ownership Type: unknown
Ownership: DEP Case
PStatus: DEP Case
PI Number: 006594
Owner Name: Not reported
Owner Address + Owner Street: Not reported
Owner City: Not reported
Owner State: Not reported
Owner Zip Code: Not reported
Owner County: Not reported
Owner Phone: 9999999999
Owner Fax: 9999999999
Owner Email: Not reported
Owner Organization: Not reported
Authorized Representative: Not reported
Auth Rep Relation to Owner: Not reported
Municipal Contact Name: Not reported
Municipal Contact Street: Not reported
Municipal Contact City: Not reported
Municipal Contact State: Not reported
Municipal Contact Zip Code: Not reported
Municipal Contact Phone: 9999999999
Municipal Contact Fax: 9999999999
Municipal Contact Email: Not reported
Department: Not reported
Municipal Contact Title: Not reported
Contact Relation to Owner: Not reported
Current Zoning: Not reported
Proposed Zoning: Not reported
Copy of Title Insurance: Not reported
Municode: Not reported
Block: Not reported
Lot: Not reported
Development Plan Completed: Unknown
Market Study Completed: Unknown

Map ID
Direction
Distance
Elevation

MAP FINDINGS

Site

Database(s)

EDR ID Number
EPA ID Number

NORTH FRONT ST ASSOCIATES (Continued)

S108972979

Current Activity:	Not reported
Current Operations:	Not reported
Prior Operations:	Not reported
Deed Restrictions:	Unknown
Easements:	Unknown
Buildings:	Not reported
Condition of Buildings:	Not reported
Square Footage:	Not reported
Total Buildable Space:	Not reported
Lease Price:	Not reported
Tax Certificate:	Unknown
Tax Lien:	Unknown
Other Liens/Judgements:	No
Traffic Study:	Unknown
Road Access:	Not reported
Waterfront Access:	Unknown
Airport Access:	Unknown
Public Transportation Access:	Unknown
Major Highway Name:	Not reported
Major Highway Interchange:	Not reported
Major Highway Miles Away:	Not reported
Local Highway Name:	Not reported
Local Highway Interchange:	Not reported
Local Highway Miles Away:	Not reported
Rail Type:	Not reported
Rail Name:	Not reported
Rail Station:	Not reported
Rail Miles Away:	Not reported
Public Water:	Unknown
Electric:	Unknown
Gas:	Unknown
Public Sewer:	Unknown
Telephone:	Unknown
Cable:	Unknown
Fiber Optics:	Unknown
Wetlands:	No
Sensitive Ecosystems/Habitats:	No
Endangered Species:	No
Historic/Archeological Site:	No
100 Year Flood Plain:	No
500 Year Flood Plain:	No
Environmental Report Copies:	Yes
List Containing Site:	Not reported
Preliminary Assessment:	No
Site Investigation:	No
Remedial Investigation:	No
Remedial Action Workplan:	No
Voluntary Cleanup Program:	No
Environmental Litigation:	No
Remediation In Progress:	Yes
Remediation Estimated Complete Date:	Not reported
Regulatory sign-off:	No
Regulatory Sign-Off Description:	Not reported
Other Incentives:	No
Low Interest Rates:	No
HDSRF Grants:	No
TIF:	No

Map ID
Direction
Distance
Elevation

MAP FINDINGS

Site

Database(s)

EDR ID Number
EPA ID Number

NORTH FRONT ST ASSOCIATES (Continued)

S108972979

HDSRF Loans: No
USA Loans: No
USA Grants: No
Designated Redevelopment Area: No
Environmental Opportunity Zone: No
Tax Rebate or Abatement: No
Empowerment Zone (Federal): No
Urban Coordinating Council Neighborhood: No
Enterprise Community (Federal): No
Urban Enterprise Zone: No
Additional Comments: 1) Assigned to Program,1/24/1997 2) C2: Formal Design - Known Source or Release with GW Contamination established 1/29/1997
County_int_FK: 4
Municipality_int_FK: 141
Planning Area Designation: Planning Area 1
Authorized Representative Email: Not reported
Authorized Representative Phone: 9999999999
General Comments: Not reported

O62
South
1/4-1/2
0.409 mi.
2157 ft.

ABC BARREL COMPANY
314-322 N FRONT ST
CAMDEN, NJ 08101

NJ VCP S108064825
N/A

Site 1 of 5 in cluster O

Relative:
Lower

VCP:
Incident Number: 95-09-14-1206-53
MOA Execution Date: 02/09/2006
Type Of Vcp File: HISTORICAL
Pi Number: Not reported
Case Type(Case Type): Not reported
Case Contact: Department Not reported
Case Contact Name: Not reported
Case Contact: Organization City of Camden Redevelopment Agency
Case Contact: Address: Line1 Not reported
Case Contact: Address: Line2 Not reported
Case Contact: Address: Line3 Not reported
Case Contact City,St,Zip: Not reported

Actual:
6 ft.

O63
South
1/4-1/2
0.409 mi.
2157 ft.

ABC BARRELL COMPANY
314-322 N FRONT ST
CAMDEN, NJ 08101

NJ VCP S106587101
NJ Release N/A

Site 2 of 5 in cluster O

Relative:
Lower

VCP:
Incident Number: 95-09-14-1206-53A
MOA Execution Date: 04/04/1996
Type Of Vcp File: HISTORICAL
Pi Number: Not reported
Case Type(Case Type): Not reported
Case Contact: Department Not reported
Case Contact Name: Not reported
Case Contact: Organization Camden City Hall
Case Contact: Address: Line1 Not reported
Case Contact: Address: Line2 Not reported

Actual:
6 ft.

Map ID
Direction
Distance
Elevation

MAP FINDINGS

Site

Database(s)

EDR ID Number
EPA ID Number

ABC BARRELL COMPANY (Continued)

S106587101

Case Contact: Address: Line3 Not reported
Case Contact City,St,Zip: Not reported

NJ Release:

Facility Type: Not reported
Facility Phone: Not reported
Incident Date: Not reported
Incident Time: Not reported
TD Log #: 14715
Case Number: 95-9-14-1206-53
Date Received: 09/14/1995
Nature of Incident: Other
Operator: PAT
Incident Type: Not reported
Incident Location: Not reported
Location: Other
Other Location: Not reported
Contact Name: Not reported
Caller Name: REDACTED
Caller Title: Not reported
Caller Address: Not reported
Caller City,St,Zip: Not reported
Caller Telephone: Not reported
Substance(s): Not reported
Substance Type: Not reported
Substance Identity: Not reported
CAS Number: Not reported
A310 Letter: No
TCPA Chemical: Not reported
Hazrds Material: Not reported
COMU: 0408
Ref. Code: 101
Amt Released: Not reported
Contained: Not reported
Release Type: Not reported
Release VE: Not reported
Injuries: Not reported
Public Exposure: Not reported
Facility Evacuation: Not reported
Police at Scene: Not reported
Firemen at Scene: Not reported
Contamination of: Not reported
Receiving Water: Not reported
Status at Spill: MOA
NJ Spill Date: Not reported
NJ Spill Time: Not reported
NJ Spill Name: Not reported
NJ Spill Title: Not reported
NJ Spill Phone: Not reported
Other Date: Not reported
Other Time: Not reported
Other Name: Not reported
Other Title: Not reported
Other Telephone: Not reported
Public Evacuation: Not reported
Assistance Requested: Not reported
Wind Direction/Speed: Not reported

Map ID
Direction
Distance
Elevation

MAP FINDINGS

Site

Database(s)

EDR ID Number
EPA ID Number

ABC BARRELL COMPANY (Continued)

S106587101

Local Municipality Notified:	Not reported
Local Municipality Name:	Not reported
Local Municipality Title:	Not reported
Local Municipality Telephone:	Not reported
Local Municipality Date:	Not reported
Local Municipality Time:	Not reported
Incident Description:	MOA
Incident Name:	Not reported
Incident Referred To:	DRPSR
Incident Region:	BFO-CAS
Incident Telephone:	Faxed,Mailed
Incident Date:	09/14/1995
Incident time:	Not reported
Incident ITM:	B
Comments:	Not reported
Date A310 Letter Printed:	Not reported
Date Local Authority Was Notified:	Not reported
Date Updated:	Not reported
Date Report Faxed to Local Authority:	Not reported
Local Authority Notification Date:	Not reported
Rep Receive Date:	Not reported
Reporter Type:	Not reported
Reporter Name:	Not reported
Reporter Title:	Not reported
Reporter Org:	Not reported
Reporter Address:	Not reported
Reporter City,St,Zip:	Not reported
Reporter County:	Not reported
Incident Status:	Not reported
Incident Category:	Not reported
Incident Source:	Not reported
Incident Address:	Not reported
Incident Address 2:	Not reported
Incident City,St,Zip:	Not reported
Incident County:	Not reported
DEP Requested:	Not reported
Confidential:	Not reported
Notify Type:	Not reported
Road Closed:	Not reported
Direction:	Not reported
Responsible Party:	Not reported
Responsible Party Name:	Not reported
Responsible Party Contact:	Not reported
Responsible Party Title:	Not reported
Responsible Party Phone:	Not reported
Responsible Party Street:	Not reported
Responsible Party County:	Not reported
Responsible Party City,St,Zip:	Not reported
Memo. Of Understanding:	Not reported
Drill/trng Exercise:	Not reported
Hazardous:	Not reported

Map ID
 Direction
 Distance
 Elevation

MAP FINDINGS

Site

Database(s)

EDR ID Number
 EPA ID Number

O64 **AABCO BARREL SITE (ABC)** **US BROWNFIELDS** **1012241746**
South **308 NORTH FRONT STREET, BLOCK 148, LOT 45**
1/4-1/2 **CAMDEN, NJ 08102** **N/A**
0.412 mi.
2177 ft. **Site 3 of 5 in cluster O**

Relative: US BROWNFIELDS:
Lower Property Name: AABCO BARREL SITE (ABC)
 Recipient Name: Camden, City of
Actual: Grant Type: Assessment
6 ft. Property Number: Not reported
 Parcel size: 1.2
 Latitude: 39.945322
 Longitude: -75.127129
 HCM Label: Address Matching-House Number
 Map Scale: 100000
 Point of Reference: Entrance Point of a Facility or Station
 Highlights: Not reported
 Datum: North American Datum of 1983
 Acres Property ID: 13052
 IC Data Access: Not reported
 Start Date: 07/01/2000 00:00:00
 Redev Completion Date: Not reported
 Completed Date: Not reported
 Acres Cleaned Up: Not reported
 Cleanup Funding: Not reported
 Cleanup Funding Source: Not reported
 Assessment Funding: Not reported
 Assessment Funding Source: Not reported
 Redevelopment Funding: Not reported
 Redev. Funding Source: Not reported
 Redev. Funding Entity Name: Not reported
 Redevelopment Start Date: Not reported
 Assessment Funding Entity: Not reported
 Cleanup Funding Entity: Not reported
 Grant Type: N/A
 Accomplishment Type: Phase I Environmental Assessment
 Accomplishment Count: 0
 Cooperative Agreement Number: 99254301
 Start Date: 12/31/1996 00:00:00
 Ownership Entity: Not reported
 Completion Date: 12/31/1997 00:00:00
 Current Owner: Not reported
 Did Owner Change: Not reported
 Cleanup Required: Y
 Video Available: Not reported
 Photo Available: Not reported
 Institutional Controls Required: N
 IC Category Proprietary Controls: Not reported
 IC Cat. Info. Devices: Not reported
 IC Cat. Gov. Controls: Not reported
 IC Cat. Enforcement Permit Tools: Not reported
 IC in place date: Not reported
 IC in place: U
 State/tribal program date: Not reported
 State/tribal program ID: Not reported
 State/tribal NFA date: Not reported
 Air contaminated: Not reported
 Air cleaned: Not reported

Map ID
Direction
Distance
Elevation

MAP FINDINGS

Site

Database(s)

EDR ID Number
EPA ID Number

AABCO BARREL SITE (ABC) (Continued)

1012241746

Asbestos found:	Not reported
Asbestos cleaned:	Not reported
Controlled substance found:	Not reported
Controlled substance cleaned:	Not reported
Drinking water affected:	Not reported
Drinking water cleaned:	Not reported
Groundwater affected:	Not reported
Groundwater cleaned:	Not reported
Lead contaminant found:	Not reported
Lead cleaned up:	Not reported
No media affected:	Not reported
Unknown media affected:	Not reported
Other cleaned up:	Not reported
Other metals found:	Not reported
Other metals cleaned:	Not reported
Other contaminants found:	Not reported
Other contams found description:	Not reported
PAHs found:	Not reported
PAHs cleaned up:	Not reported
PCBs found:	Not reported
PCBs cleaned up:	Not reported
Petro products found:	Not reported
Petro products cleaned:	Not reported
Sediments found:	Not reported
Sediments cleaned:	Not reported
Soil affected:	Y
Soil cleaned up:	Y
Surface water cleaned:	Not reported
VOCs found:	Not reported
VOCs cleaned:	Not reported
Cleanup other description:	Not reported
Num. of cleanup and re-dev. jobs:	Not reported
Past use greenspace acreage:	Not reported
Past use residential acreage:	Not reported
Surface Water:	Not reported
Past use commercial acreage:	Not reported
Past use industrial acreage:	Not reported
Future use greenspace acreage:	Not reported
Future use residential acreage:	Not reported
Future use commercial acreage:	Not reported
Future use industrial acreage:	Not reported
Greenspace acreage and type:	Not reported
Superfund Fed. landowner flag:	Not reported
Arsenic cleaned up:	Not reported
Cadmium cleaned up:	Not reported
Chromium cleaned up:	Not reported
Copper cleaned up:	Not reported
Iron cleaned up:	Not reported
mercury cleaned up:	Not reported
Nickel Cleaned Up:	Not reported
No clean up:	Not reported
Pesticides cleaned up:	Not reported
Selenium cleaned up:	Not reported
SVOCs cleaned up:	Not reported
Unknown clean up:	Not reported
Arsenic contaminant found:	Not reported
Cadmium contaminant found:	Not reported

Map ID
 Direction
 Distance
 Elevation

MAP FINDINGS

Site

Database(s)

EDR ID Number
 EPA ID Number

AABCO BARREL SITE (ABC) (Continued)

1012241746

Chromium contaminant found:	Not reported
Copper contaminant found:	Not reported
Iron contaminant found:	Not reported
Mercury contaminant found:	Not reported
Nickel contaminant found:	Not reported
No contaminant found:	Not reported
Pesticides contaminant found:	Not reported
Selenium contaminant found:	Not reported
SVOCs contaminant found:	Not reported
Unknown contaminant found:	Not reported
Future Use: Multistory	Not reported
Media affected Bluiding Material:	Not reported
Media affected indoor air:	Not reported
Building material media cleaned up:	Not reported
Indoor air media cleaned up:	Not reported
Unknown media cleaned up:	Not reported
Past Use: Multistory	Not reported
Property Description:	Not reported
Below Poverty Number:	2145
Below Poverty Percent:	2.9%
Meidan Income:	3645
Meidan Income Number:	3237
Meidan Income Percent:	1.9%
Vacant Housing Number:	545
Vacant Housing Percent:	11.4%
Unemployed Number:	375
Unemployed Percent:	16.6%

Property Name:	AABCO BARREL SITE (ABC)
Recipient Name:	Camden, City of
Grant Type:	Assessment
Property Number:	Not reported
Parcel size:	1.2
Latitude:	39.945322
Longitude:	-75.127129
HCM Label:	Address Matching-House Number
Map Scale:	100000
Point of Reference:	Entrance Point of a Facility or Station
Highlights:	Not reported
Datum:	North American Datum of 1983
Acres Property ID:	13052
IC Data Access:	Not reported
Start Date:	07/01/2000 00:00:00
Redev Completion Date:	Not reported
Completed Date:	Not reported
Acres Cleaned Up:	Not reported
Cleanup Funding:	Not reported
Cleanup Funding Source:	Not reported
Assessment Funding:	Not reported
Assessment Funding Source:	Not reported
Redevlopment Funding:	Not reported
Redev. Funding Source:	Not reported
Redev. Funding Entity Name:	Not reported
Redevlopment Start Date:	Not reported
Assessment Funding Entity:	Not reported
Cleanup Funding Entity:	Not reported
Grant Type:	N/A

Map ID
Direction
Distance
Elevation

MAP FINDINGS

Site

Database(s)

EDR ID Number
EPA ID Number

AABCO BARREL SITE (ABC) (Continued)

1012241746

Accomplishment Type:	Phase II Environmental Assessment
Accomplishment Count:	0
Cooperative Agreement Number:	99254301
Start Date:	12/31/1998 00:00:00
Ownership Entity:	Not reported
Completion Date:	03/01/2000 00:00:00
Current Owner:	Not reported
Did Owner Change:	Not reported
Cleanup Required:	Y
Video Available:	Not reported
Photo Available:	Not reported
Institutional Controls Required:	N
IC Category Proprietary Controls:	Not reported
IC Cat. Info. Devices:	Not reported
IC Cat. Gov. Controls:	Not reported
IC Cat. Enforcement Permit Tools:	Not reported
IC in place date:	Not reported
IC in place:	U
State/tribal program date:	Not reported
State/tribal program ID:	Not reported
State/tribal NFA date:	Not reported
Air contaminated:	Not reported
Air cleaned:	Not reported
Asbestos found:	Not reported
Asbestos cleaned:	Not reported
Controlled substance found:	Not reported
Controlled substance cleaned:	Not reported
Drinking water affected:	Not reported
Drinking water cleaned:	Not reported
Groundwater affected:	Not reported
Groundwater cleaned:	Not reported
Lead contaminant found:	Not reported
Lead cleaned up:	Not reported
No media affected:	Not reported
Unknown media affected:	Not reported
Other cleaned up:	Not reported
Other metals found:	Not reported
Other metals cleaned:	Not reported
Other contaminants found:	Not reported
Other contams found description:	Not reported
PAHs found:	Not reported
PAHs cleaned up:	Not reported
PCBs found:	Not reported
PCBs cleaned up:	Not reported
Petro products found:	Not reported
Petro products cleaned:	Not reported
Sediments found:	Not reported
Sediments cleaned:	Not reported
Soil affected:	Y
Soil cleaned up:	Y
Surface water cleaned:	Not reported
VOCs found:	Not reported
VOCs cleaned:	Not reported
Cleanup other description:	Not reported
Num. of cleanup and re-dev. jobs:	Not reported
Past use greenspace acreage:	Not reported
Past use residential acreage:	Not reported

Map ID
Direction
Distance
Elevation

MAP FINDINGS

Site

Database(s)

EDR ID Number
EPA ID Number

AABCO BARREL SITE (ABC) (Continued)

1012241746

Surface Water:	Not reported
Past use commercial acreage:	Not reported
Past use industrial acreage:	Not reported
Future use greenspace acreage:	Not reported
Future use residential acreage:	Not reported
Future use commercial acreage:	Not reported
Future use industrial acreage:	Not reported
Greenspace acreage and type:	Not reported
Superfund Fed. landowner flag:	Not reported
Arsenic cleaned up:	Not reported
Cadmium cleaned up:	Not reported
Chromium cleaned up:	Not reported
Copper cleaned up:	Not reported
Iron cleaned up:	Not reported
mercury cleaned up:	Not reported
Nickel Cleaned Up:	Not reported
No clean up:	Not reported
Pesticides cleaned up:	Not reported
Selenium cleaned up:	Not reported
SVOCs cleaned up:	Not reported
Unknown clean up:	Not reported
Arsenic contaminant found:	Not reported
Cadmium contaminant found:	Not reported
Chromium contaminant found:	Not reported
Copper contaminant found:	Not reported
Iron contaminant found:	Not reported
Mercury contaminant found:	Not reported
Nickel contaminant found:	Not reported
No contaminant found:	Not reported
Pesticides contaminant found:	Not reported
Selenium contaminant found:	Not reported
SVOCs contaminant found:	Not reported
Unknown contaminant found:	Not reported
Future Use: Multistory	Not reported
Media affected Bluiding Material:	Not reported
Media affected indoor air:	Not reported
Building material media cleaned up:	Not reported
Indoor air media cleaned up:	Not reported
Unknown media cleaned up:	Not reported
Past Use: Multistory	Not reported
Property Description:	Not reported
Below Poverty Number:	2145
Below Poverty Percent:	2.9%
Meidan Income:	3645
Meidan Income Number:	3237
Meidan Income Percent:	1.9%
Vacant Housing Number:	545
Vacant Housing Percent:	11.4%
Unemployed Number:	375
Unemployed Percent:	16.6%

Map ID
 Direction
 Distance
 Elevation

MAP FINDINGS

Database(s) EDR ID Number
 EPA ID Number

O65 South 1/4-1/2 0.412 mi. 2177 ft.	ABC (AABCO) BARREL COMPANY 308-312 N FRONT ST CAMDEN CITY, NJ 08102 Site 4 of 5 in cluster O	NJ BROWNFIELDS	S110746534 N/A
---	---	-----------------------	---------------------------------

Relative: Lower	BROWNFIELDS: Price: Not reported Assessed Value: Less than \$250,000 Property Size: Unknown Annual Taxes: Not reported Representative Address: Not reported Representative City/State/Zip: Not reported Submitter Name: Not reported Submitter Address1: Not reported Submitter Address2: Not reported Submitter City: Not reported Submitter State: Not reported Submitter Zip: Not reported Submitter Email: Not reported Submitter Phone: Not reported Transaction Type: Not reported Transfer Type: Not reported Site Number: 527 X Coordinate: Not reported Y Coordinate: Not reported Coord: 0:0 Autold: Not reported Ownership Type: Public Ownership: Municipality PStatus: Incomplete PI Number: Not reported Owner Name: Not reported Owner Address + Owner Street: City Hall, Room 109 Owner City: Camden Owner State: NJ Owner Zip Code: 08101 Owner County: Not reported Owner Phone: 8567577619 Owner Fax: 8567577634 Owner Email: chlyons@ci.camden.nj.us Owner Organization: Department of Development & Planning Authorized Representative: UK Auth Rep Relation to Owner: City Municipal Contact Name: Not reported Municipal Contact Street: CAMDEN CITY HALL Municipal Contact City: Camden Municipal Contact State: NJ Municipal Contact Zip Code: 08101 Municipal Contact Phone: 8567577000 Municipal Contact Fax: 9999999999 Municipal Contact Email: arjitde@ci.camden.nj.us Department: Camden Redevelopment Agency Municipal Contact Title: Not reported Contact Relation to Owner: City Current Zoning: Unknown Proposed Zoning: Unknown Copy of Title Insurance: Not reported Municode: Not reported
Actual: 6 ft.	

Map ID
Direction
Distance
Elevation

MAP FINDINGS

Site

Database(s)

EDR ID Number
EPA ID Number

ABC (AABCO) BARREL COMPANY (Continued)

S110746534

Block:	62
Lot:	38
Development Plan Completed:	Unknown
Market Study Completed:	Unknown
Current Activity:	Under used (not fully used)
Current Operations:	NONE
Prior Operations:	ABC BARREL CO.
Deed Restrictions:	No
Easements:	Unknown
Buildings:	0
Condition of Buildings:	Not reported
Square Footage:	Not reported
Total Buildable Space:	Not reported
Lease Price:	Not reported
Tax Certificate:	No
Tax Lien:	No
Other Liens/Judgements:	No
Traffic Study:	Unknown
Road Access:	Not reported
Waterfront Access:	Unknown
Airport Access:	Unknown
Public Transportation Access:	Yes
Major Highway Name:	I 676
Major Highway Interchange:	Not reported
Major Highway Miles Away:	< 1
Local Highway Name:	Not reported
Local Highway Interchange:	Not reported
Local Highway Miles Away:	Not reported
Rail Type:	Not reported
Rail Name:	Not reported
Rail Station:	Not reported
Rail Miles Away:	Not reported
Public Water:	Yes
Electric:	Yes
Gas:	Yes
Public Sewer:	Yes
Telephone:	Unknown
Cable:	Unknown
Fiber Optics:	Unknown
Wetlands:	Unknown
Sensitive Ecosystems/Habitats:	Unknown
Endangered Species:	Unknown
Historic/Archeological Site:	Unknown
100 Year Flood Plain:	Unknown
500 Year Flood Plain:	Unknown
Environmental Report Copies:	Unknown
List Containing Site:	Not reported
Preliminary Assessment:	Yes
Site Investigation:	Yes
Remedial Investigation:	Yes
Remedial Action Workplan:	Unknown
Voluntary Cleanup Program:	Unknown
Environmental Litigation:	Unknown
Remediation In Progress:	Unknown
Remediation Estimated Complete Date:	Not reported
Regulatory sign-off:	Unknown
Regulatory Sign-Off Description:	Not reported

Map ID
Direction
Distance
Elevation

MAP FINDINGS

Site

Database(s)

EDR ID Number
EPA ID Number

ABC (AABCO) BARREL COMPANY (Continued)

S110746534

Other Incentives: No
Low Interest Rates: No
HDSRF Grants: No
TIF: No
HDSRF Loans: No
USA Loans: No
USA Grants: No
Designated Redevelopment Area: No
Environmental Opportunity Zone: No
Tax Rebate or Abatement: No
Empowerment Zone (Federal): No
Urban Coordinating Council Neighborhood: No
Enterprise Community (Federal): No
Urban Enterprise Zone: No
Additional Comments: Property to be reused as moderate income housing
County_int_FK: 4
Municipality_int_FK: 141
Planning Area Designation: Planning Area 1
Authorized Representative Email: Not reported
Authorized Representative Phone: 9999999999
General Comments: UK

O66
South
1/4-1/2
0.412 mi.
2177 ft.

CONTAINER RECYCLERS
308-322 NORTH FRONT STREET
CAMDEN, NJ 8102
Site 5 of 5 in cluster O

SEMS-ARCHIVE **1000177680**
NJ UST **NJD980764310**
RCRA NonGen / NLR
ICIS
US AIRS

Relative:
Lower

SEMS-ARCHIVE:
Site ID: 204204
EPA ID: NJD980764310
Federal Facility: N
NPL: Not on the NPL
Non NPL Status: Removal Only Site (No Site Assessment Work Needed)

Actual:
6 ft.

Following information was gathered from the prior CERCLIS update completed in 10/2013:

Site ID: 0204204
Federal Facility: Not a Federal Facility
NPL Status: Not on the NPL
Non NPL Status: Removal Only Site (No Site Assessment Work Needed)

CERCLIS-NFRAP Site Alias Name(s):

Alias Name: ABC DRUM
Alias Address: Not reported
Not reported

CERCLIS-NFRAP Assessment History:

Action: Notice Letters Issued
Date Started: / /
Date Completed: 09/07/01
Priority Level: Not reported

Action: ISSUE REQUEST LETTERS (104E)
Date Started: / /
Date Completed: 09/07/01
Priority Level: Not reported

Map ID
Direction
Distance
Elevation

MAP FINDINGS

Site

Database(s)

EDR ID Number
EPA ID Number

CONTAINER RECYCLERS (Continued)

1000177680

Action:	Notice Letters Issued
Date Started:	/ /
Date Completed:	09/07/01
Priority Level:	Not reported
Action:	ISSUE REQUEST LETTERS (104E)
Date Started:	/ /
Date Completed:	09/07/01
Priority Level:	Not reported
Action:	ISSUE REQUEST LETTERS (104E)
Date Started:	/ /
Date Completed:	06/14/02
Priority Level:	Not reported
Action:	ISSUE REQUEST LETTERS (104E)
Date Started:	/ /
Date Completed:	06/14/02
Priority Level:	Not reported
Action:	ISSUE REQUEST LETTERS (104E)
Date Started:	/ /
Date Completed:	06/14/02
Priority Level:	Not reported
Action:	ISSUE REQUEST LETTERS (104E)
Date Started:	/ /
Date Completed:	06/14/02
Priority Level:	Not reported
Action:	ISSUE REQUEST LETTERS (104E)
Date Started:	/ /
Date Completed:	06/14/02
Priority Level:	Not reported
Action:	ISSUE REQUEST LETTERS (104E)
Date Started:	/ /
Date Completed:	06/14/02
Priority Level:	Not reported
Action:	ISSUE REQUEST LETTERS (104E)
Date Started:	/ /
Date Completed:	06/14/02
Priority Level:	Not reported
Action:	ISSUE REQUEST LETTERS (104E)
Date Started:	/ /
Date Completed:	06/14/02
Priority Level:	Not reported
Action:	ADMINISTRATIVE RECORDS
Date Started:	10/14/04
Date Completed:	10/14/04
Priority Level:	Admin Record Compiled for a Removal Event
Action:	ISSUE REQUEST LETTERS (104E)
Date Started:	/ /

Map ID
Direction
Distance
Elevation

MAP FINDINGS

Site

Database(s)

EDR ID Number
EPA ID Number

CONTAINER RECYCLERS (Continued)

1000177680

Date Completed: 07/17/02
Priority Level: Not reported

Action: REMOVAL
Date Started: 06/29/00
Date Completed: 09/22/00
Priority Level: Cleaned up

Action: REMOVAL NEGOTIATIONS
Date Started: 09/07/01
Date Completed: 09/27/02
Priority Level: Not reported

Action: NON-NATIONAL PRIORITIES LIST POTENTIALLY RESPONSIBLE PARTY SEARCH
Date Started: 12/03/99
Date Completed: 09/27/02
Priority Level: Search Complete, No Viable PRPs

Action: ARCHIVE SITE
Date Started: / /
Date Completed: 01/28/05
Priority Level: Not reported

UST:

Facility ID: 006594

Contact:

Owner Name: Not Identified Not Identified
Organization: Not Identified
Contact Type(UST Reg): Facility Operator
Contact Address (UST Reg): Not reported
Contact Address 2 (UST Reg): Not reported
Contact City,St,Zip (UST Reg): Not reported

Owner Name: EDWARD BROOSKY
Organization: NORTH FRONT ST ASSOC
Contact Type(UST Reg): Tank Owner
Contact Address (UST Reg): 308-322 BORTH FRONT ST
Contact Address 2 (UST Reg): Not reported
Contact City,St,Zip (UST Reg): NJ 08102

Tanks:

Tank Id: TANK-1
Tank Number: E1
Tank Status: **Removed**
Tank Status Date: 02/04/2005
Install Date: 01/01/1979
Tank Contents: Medium Diesel Fuel (No. 2-D)
Tank Size: 1000
Tank Compliance: No
Overfill: No
Compliance Monitoring?: No
Overfill Protection: No
Spill Containment: No
Tank Wellhead Protection: Not reported

Map ID
Direction
Distance
Elevation

MAP FINDINGS

Site

Database(s)

EDR ID Number
EPA ID Number

CONTAINER RECYCLERS (Continued)

1000177680

Tank/Pipe Construction Type: Pipe Bare steel
Tank/Pipe Construction Type: Tank CONVERSION (NON-NULLABLE)
Tank/Pipe Monitor: Pipe None
Tank/Pipe Monitor: Tank None

RCRA NonGen / NLR:

Date form received by agency: 01/01/2007
Facility name: CONTAINER RECYCLERS
Facility address: 308-322 N FRONT ST
CAMDEN, NJ 081021626
EPA ID: NJD980764310
Mailing address: CHAMBERS ST
CHERRY HILL, NJ 08002
Contact: Not reported
Contact address: CHAMBERS ST
CHERRY HILL, NJ 08002
Contact country: US
Contact telephone: Not reported
Contact email: Not reported
EPA Region: 02
Land type: Private
Classification: Non-Generator
Description: Handler: Non-Generators do not presently generate hazardous waste

Owner/Operator Summary:

Owner/operator name: CONTAINER RECYCLERS
Owner/operator address: 1205 CHAMBERS ST
CHERRY HILL, NJ 08002
Owner/operator country: US
Owner/operator telephone: (609) 338-0511
Legal status: Private
Owner/Operator Type: Owner
Owner/Op start date: Not reported
Owner/Op end date: Not reported

Owner/operator name: CONTAINER RECYCLERS
Owner/operator address: 1205 CHAMBERS ST
CHERRY HILL, NJ 08002
Owner/operator country: US
Owner/operator telephone: (609) 338-0511
Legal status: Private
Owner/Operator Type: Operator
Owner/Op start date: Not reported
Owner/Op end date: Not reported

Handler Activities Summary:

U.S. importer of hazardous waste: No
Mixed waste (haz. and radioactive): No
Recycler of hazardous waste: No
Transporter of hazardous waste: No
Treater, storer or disposer of HW: No
Underground injection activity: No
On-site burner exemption: No
Furnace exemption: No
Used oil fuel burner: No
Used oil processor: No

Map ID
Direction
Distance
Elevation

MAP FINDINGS

Site

Database(s)

EDR ID Number
EPA ID Number

CONTAINER RECYCLERS (Continued)

1000177680

User oil refiner: No
Used oil fuel marketer to burner: No
Used oil Specification marketer: No
Used oil transfer facility: No
Used oil transporter: No

Historical Generators:

Date form received by agency: 01/01/2006
Site name: CONTAINER RECYCLERS
Classification: Not a generator, verified

Date form received by agency: 11/26/1991
Site name: CONTAINER RECYCLERS
Classification: Large Quantity Generator

. Waste code: F003
. Waste name: THE FOLLOWING SPENT NONHALOGENATED SOLVENTS: XYLENE, ACETONE, ETHYL ACETATE, ETHYL BENZENE, ETHYL ETHER, METHYL ISOBUTYL KETONE, N-BUTYL ALCOHOL, CYCLOHEXANONE, AND METHANOL; ALL SPENT SOLVENT MIXTURES/BLENDS CONTAINING, BEFORE USE, ONLY THE ABOVE SPENT NONHALOGENATED SOLVENTS; AND ALL SPENT SOLVENT MIXTURES/BLENDS CONTAINING, BEFORE USE, ONE OR MORE OF THE ABOVE NONHALOGENATED SOLVENTS, AND A TOTAL OF TEN PERCENT OR MORE (BY VOLUME) OF ONE OR MORE OF THOSE SOLVENTS LISTED IN F001, F002, F004, AND F005; AND STILL BOTTOMS FROM THE RECOVERY OF THESE SPENT SOLVENTS AND SPENT SOLVENT MIXTURES.

. Waste code: F005
. Waste name: THE FOLLOWING SPENT NONHALOGENATED SOLVENTS: TOLUENE, METHYL ETHYL KETONE, CARBON DISULFIDE, ISOBUTANOL, PYRIDINE, BENZENE, 2-ETHOXYETHANOL, AND 2-NITROPROPANE; ALL SPENT SOLVENT MIXTURES/BLENDS CONTAINING, BEFORE USE, A TOTAL OF TEN PERCENT OR MORE (BY VOLUME) OF ONE OR MORE OF THE ABOVE NONHALOGENATED SOLVENTS OR THOSE SOLVENTS LISTED IN F001, F002, OR F004; AND STILL BOTTOMS FROM THE RECOVERY OF THESE SPENT SOLVENTS AND SPENT SOLVENT MIXTURES.

. Waste code: U112
. Waste name: ACETIC ACID, ETHYL ESTER (I) (OR) ETHYL ACETATE (I)

. Waste code: U125
. Waste name: 2-FURANCARBOXALDEHYDE (I) (OR) FURFURAL (I)

. Waste code: U140
. Waste name: 1-PROPANOL, 2-METHYL- (I,T) (OR) ISOBUTYL ALCOHOL (I,T)

. Waste code: U159
. Waste name: 2-BUTANONE (I,T) (OR) METHYL ETHYL KETONE (MEK) (I,T)

Facility Has Received Notices of Violations:

Regulation violated: Not reported
Area of violation: Generators - General
Date violation determined: 06/24/1986
Date achieved compliance: 04/09/1987
Violation lead agency: State
Enforcement action: FINAL 3008(A) COMPLIANCE ORDER
Enforcement action date: 01/13/1987

Map ID
Direction
Distance
Elevation

MAP FINDINGS

Site

Database(s)

EDR ID Number
EPA ID Number

CONTAINER RECYCLERS (Continued)

1000177680

Enf. disposition status: Not reported
Enf. disp. status date: Not reported
Enforcement lead agency: State
Proposed penalty amount: 1500
Final penalty amount: 1500
Paid penalty amount: Not reported

Regulation violated: Not reported
Area of violation: Generators - General
Date violation determined: 06/24/1986
Date achieved compliance: 05/11/1988
Violation lead agency: State
Enforcement action: Not reported
Enforcement action date: Not reported
Enf. disposition status: Not reported
Enf. disp. status date: Not reported
Enforcement lead agency: Not reported
Proposed penalty amount: Not reported
Final penalty amount: Not reported
Paid penalty amount: Not reported

Evaluation Action Summary:

Evaluation date: 06/24/1986
Evaluation: COMPLIANCE EVALUATION INSPECTION ON-SITE
Area of violation: Generators - General
Date achieved compliance: 05/11/1988
Evaluation lead agency: State

Evaluation date: 06/24/1986
Evaluation: COMPLIANCE EVALUATION INSPECTION ON-SITE
Area of violation: Generators - General
Date achieved compliance: 04/09/1987
Evaluation lead agency: State

ICIS:

Enforcement Action ID: 02-000F000340070035900002
FRS ID: 110001526787
Action Name: AABCO STEEL DRUM,INC 340070035900002
Facility Name: AABCO STEEL DRUM,INC
Facility Address: 308-322 N. FRONT ST.
CAMDEN, NJ 08102
Enforcement Action Type: Notice of Violation
Facility County: CAMDEN
Program System Acronym: AIR
Enforcement Action Forum Desc: Administrative - Informal
EA Type Code: NOV
Facility SIC Code: 9999
Federal Facility ID: Not reported
Latitude in Decimal Degrees: 39.949006
Longitude in Decimal Degrees: -75.125361
Permit Type Desc: Not reported
Program System Acronym: 020000003400700359
Facility NAICS Code: 999999
Tribal Land Code: Not reported

Map ID
Direction
Distance
Elevation

MAP FINDINGS

Site

Database(s)

EDR ID Number
EPA ID Number

CONTAINER RECYCLERS (Continued)

1000177680

US AIRS MINOR:

Envid: 1000177680
Region Code: 02
Programmatic ID: AIR 020000003400700359
Facility Registry ID: 110001526787
D and B Number: Not reported
Primary SIC Code: 9999
NAICS Code: 999999
Default Air Classification Code: MIN
Facility Type of Ownership Code: POF
Air CMS Category Code: Not reported
HPV Status: Not reported

US AIRS MINOR:

Region Code: 02
Programmatic ID: AIR 020000003400700359
Facility Registry ID: 110001526787
Air Operating Status Code: OPR
Default Air Classification Code: MIN
Air Program: State Implementation Plan for National Primary and Secondary Ambient Air Quality Standards
Activity Date: Not reported
Activity Status Date: 2014-10-19 00:00:00
Activity Group: Case File
Activity Type: Case File
Activity Status: Case File Data Entered

Region Code: 02
Programmatic ID: AIR 020000003400700359
Facility Registry ID: 110001526787
Air Operating Status Code: OPR
Default Air Classification Code: MIN
Air Program: State Implementation Plan for National Primary and Secondary Ambient Air Quality Standards
Activity Date: 1987-06-02 00:00:00
Activity Status Date: Not reported
Activity Group: Compliance Monitoring
Activity Type: Inspection/Evaluation
Activity Status: Not reported

Region Code: 02
Programmatic ID: AIR 020000003400700359
Facility Registry ID: 110001526787
Air Operating Status Code: OPR
Default Air Classification Code: MIN
Air Program: State Implementation Plan for National Primary and Secondary Ambient Air Quality Standards
Activity Date: 1987-09-04 00:00:00
Activity Status Date: 1987-09-04 00:00:00
Activity Group: Enforcement Action
Activity Type: Administrative - Informal
Activity Status: Achieved

Map ID
 Direction
 Distance
 Elevation

MAP FINDINGS

EDR ID Number
 EPA ID Number

P67 ENE 1/4-1/2 0.432 mi. 2281 ft.	KNOX GELATIN - ABBONIZIO PORTION 1037-39 & 1095 N 6TH STREET CAMDEN, NJ 08102 Site 1 of 3 in cluster P	US BROWNFIELDS	1012237639 N/A
---	---	-----------------------	---------------------------------

Relative:
Higher

US BROWNFIELDS:
 Property Name: KNOX GELATIN - ABBONIZIO PORTION
 Recipient Name: Camden, City of

Actual:
17 ft.

Grant Type: Assessment
 Property Number: Not reported
 Parcel size: 7
 Latitude: 39.957272
 Longitude: -75.115746
 HCM Label: Not reported
 Map Scale: Not reported
 Point of Reference: Not reported
 Highlights: Not reported
 Datum: Not reported
 Acres Property ID: 13069
 IC Data Access: Not reported
 Start Date: Not reported
 Redev Completion Date: Not reported
 Completed Date: Not reported
 Acres Cleaned Up: Not reported
 Cleanup Funding: Not reported
 Cleanup Funding Source: Not reported
 Assessment Funding: Not reported
 Assessment Funding Source: Not reported
 Redevelopment Funding: Not reported
 Redev. Funding Source: Not reported
 Redev. Funding Entity Name: Not reported
 Redevelopment Start Date: Not reported
 Assessment Funding Entity: Not reported
 Cleanup Funding Entity: Not reported
 Grant Type: N/A
 Accomplishment Type: Phase I Environmental Assessment
 Accomplishment Count: 0
 Cooperative Agreement Number: 99254301
 Start Date: 12/31/1996 00:00:00
 Ownership Entity: Not reported
 Completion Date: 12/31/1999 00:00:00
 Current Owner: Not reported
 Did Owner Change: Not reported
 Cleanup Required: Y
 Video Available: Not reported
 Photo Available: Not reported
 Institutional Controls Required: Not reported
 IC Category Proprietary Controls: Not reported
 IC Cat. Info. Devices: Not reported
 IC Cat. Gov. Controls: Not reported
 IC Cat. Enforcement Permit Tools: Not reported
 IC in place date: Not reported
 IC in place: U
 State/tribal program date: Not reported
 State/tribal program ID: Not reported
 State/tribal NFA date: Not reported
 Air contaminated: Not reported
 Air cleaned: Not reported

Map ID
Direction
Distance
Elevation

MAP FINDINGS

Site

Database(s)

EDR ID Number
EPA ID Number

KNOX GELATIN - ABBONIZIO PORTION (Continued)

1012237639

Asbestos found:	Not reported
Asbestos cleaned:	Not reported
Controlled substance found:	Not reported
Controlled substance cleaned:	Not reported
Drinking water affected:	Not reported
Drinking water cleaned:	Not reported
Groundwater affected:	Not reported
Groundwater cleaned:	Not reported
Lead contaminant found:	Not reported
Lead cleaned up:	Not reported
No media affected:	Not reported
Unknown media affected:	Not reported
Other cleaned up:	Not reported
Other metals found:	Not reported
Other metals cleaned:	Not reported
Other contaminants found:	Not reported
Other contams found description:	Not reported
PAHs found:	Not reported
PAHs cleaned up:	Not reported
PCBs found:	Not reported
PCBs cleaned up:	Not reported
Petro products found:	Not reported
Petro products cleaned:	Not reported
Sediments found:	Not reported
Sediments cleaned:	Not reported
Soil affected:	Y
Soil cleaned up:	Y
Surface water cleaned:	Not reported
VOCs found:	Not reported
VOCs cleaned:	Not reported
Cleanup other description:	Not reported
Num. of cleanup and re-dev. jobs:	Not reported
Past use greenspace acreage:	Not reported
Past use residential acreage:	Not reported
Surface Water:	Not reported
Past use commercial acreage:	Not reported
Past use industrial acreage:	Not reported
Future use greenspace acreage:	Not reported
Future use residential acreage:	Not reported
Future use commercial acreage:	Not reported
Future use industrial acreage:	Not reported
Greenspace acreage and type:	Not reported
Superfund Fed. landowner flag:	Not reported
Arsenic cleaned up:	Not reported
Cadmium cleaned up:	Not reported
Chromium cleaned up:	Not reported
Copper cleaned up:	Not reported
Iron cleaned up:	Not reported
mercury cleaned up:	Not reported
Nickel Cleaned Up:	Not reported
No clean up:	Not reported
Pesticides cleaned up:	Not reported
Selenium cleaned up:	Not reported
SVOCs cleaned up:	Not reported
Unknown clean up:	Not reported
Arsenic contaminant found:	Not reported
Cadmium contaminant found:	Not reported

Map ID
Direction
Distance
Elevation

MAP FINDINGS

Site

Database(s)

EDR ID Number
EPA ID Number

KNOX GELATIN - ABBONIZIO PORTION (Continued)

1012237639

Chromium contaminant found:	Not reported
Copper contaminant found:	Not reported
Iron contaminant found:	Not reported
Mercury contaminant found:	Not reported
Nickel contaminant found:	Not reported
No contaminant found:	Not reported
Pesticides contaminant found:	Not reported
Selenium contaminant found:	Not reported
SVOCs contaminant found:	Not reported
Unknown contaminant found:	Not reported
Future Use: Multistory	Not reported
Media affected Bluiding Material:	Not reported
Media affected indoor air:	Not reported
Building material media cleaned up:	Not reported
Indoor air media cleaned up:	Not reported
Unknown media cleaned up:	Not reported
Past Use: Multistory	Not reported
Property Description:	Not reported
Below Poverty Number:	1501
Below Poverty Percent:	2.4%
Meidan Income:	9382
Meidan Income Number:	2147
Meidan Income Percent:	1.7%
Vacant Housing Number:	402
Vacant Housing Percent:	9.0%
Unemployed Number:	376
Unemployed Percent:	9.6%

Property Name:	KNOX GELATIN - ABBONIZIO PORTION
Recipient Name:	Camden, City of
Grant Type:	Assessment
Property Number:	Not reported
Parcel size:	7
Latitude:	39.957272
Longitude:	-75.115746
HCM Label:	Not reported
Map Scale:	Not reported
Point of Reference:	Not reported
Highlights:	Not reported
Datum:	Not reported
Acres Property ID:	13069
IC Data Access:	Not reported
Start Date:	Not reported
Redev Completion Date:	Not reported
Completed Date:	Not reported
Acres Cleaned Up:	Not reported
Cleanup Funding:	Not reported
Cleanup Funding Source:	Not reported
Assessment Funding:	Not reported
Assessment Funding Source:	Not reported
Redevelopment Funding:	Not reported
Redev. Funding Source:	Not reported
Redev. Funding Entity Name:	Not reported
Redevelopment Start Date:	Not reported
Assessment Funding Entity:	Not reported
Cleanup Funding Entity:	Not reported
Grant Type:	N/A

Map ID
Direction
Distance
Elevation

MAP FINDINGS

Site

Database(s)

EDR ID Number
EPA ID Number

KNOX GELATIN - ABBONIZIO PORTION (Continued)

1012237639

Accomplishment Type:	Phase II Environmental Assessment
Accomplishment Count:	0
Cooperative Agreement Number:	99254301
Start Date:	12/31/1998 00:00:00
Ownership Entity:	Not reported
Completion Date:	06/30/1999 00:00:00
Current Owner:	Not reported
Did Owner Change:	Not reported
Cleanup Required:	Y
Video Available:	Not reported
Photo Available:	Not reported
Institutional Controls Required:	Not reported
IC Category Proprietary Controls:	Not reported
IC Cat. Info. Devices:	Not reported
IC Cat. Gov. Controls:	Not reported
IC Cat. Enforcement Permit Tools:	Not reported
IC in place date:	Not reported
IC in place:	U
State/tribal program date:	Not reported
State/tribal program ID:	Not reported
State/tribal NFA date:	Not reported
Air contaminated:	Not reported
Air cleaned:	Not reported
Asbestos found:	Not reported
Asbestos cleaned:	Not reported
Controlled substance found:	Not reported
Controlled substance cleaned:	Not reported
Drinking water affected:	Not reported
Drinking water cleaned:	Not reported
Groundwater affected:	Not reported
Groundwater cleaned:	Not reported
Lead contaminant found:	Not reported
Lead cleaned up:	Not reported
No media affected:	Not reported
Unknown media affected:	Not reported
Other cleaned up:	Not reported
Other metals found:	Not reported
Other metals cleaned:	Not reported
Other contaminants found:	Not reported
Other contams found description:	Not reported
PAHs found:	Not reported
PAHs cleaned up:	Not reported
PCBs found:	Not reported
PCBs cleaned up:	Not reported
Petro products found:	Not reported
Petro products cleaned:	Not reported
Sediments found:	Not reported
Sediments cleaned:	Not reported
Soil affected:	Y
Soil cleaned up:	Y
Surface water cleaned:	Not reported
VOCs found:	Not reported
VOCs cleaned:	Not reported
Cleanup other description:	Not reported
Num. of cleanup and re-dev. jobs:	Not reported
Past use greenspace acreage:	Not reported
Past use residential acreage:	Not reported

Map ID
Direction
Distance
Elevation

MAP FINDINGS

Site

Database(s)

EDR ID Number
EPA ID Number

KNOX GELATIN - ABBONIZIO PORTION (Continued)

1012237639

Surface Water:	Not reported
Past use commercial acreage:	Not reported
Past use industrial acreage:	Not reported
Future use greenspace acreage:	Not reported
Future use residential acreage:	Not reported
Future use commercial acreage:	Not reported
Future use industrial acreage:	Not reported
Greenspace acreage and type:	Not reported
Superfund Fed. landowner flag:	Not reported
Arsenic cleaned up:	Not reported
Cadmium cleaned up:	Not reported
Chromium cleaned up:	Not reported
Copper cleaned up:	Not reported
Iron cleaned up:	Not reported
mercury cleaned up:	Not reported
Nickel Cleaned Up:	Not reported
No clean up:	Not reported
Pesticides cleaned up:	Not reported
Selenium cleaned up:	Not reported
SVOCs cleaned up:	Not reported
Unknown clean up:	Not reported
Arsenic contaminant found:	Not reported
Cadmium contaminant found:	Not reported
Chromium contaminant found:	Not reported
Copper contaminant found:	Not reported
Iron contaminant found:	Not reported
Mercury contaminant found:	Not reported
Nickel contaminant found:	Not reported
No contaminant found:	Not reported
Pesticides contaminant found:	Not reported
Selenium contaminant found:	Not reported
SVOCs contaminant found:	Not reported
Unknown contaminant found:	Not reported
Future Use: Multistory	Not reported
Media affected Bluiding Material:	Not reported
Media affected indoor air:	Not reported
Building material media cleaned up:	Not reported
Indoor air media cleaned up:	Not reported
Unknown media cleaned up:	Not reported
Past Use: Multistory	Not reported
Property Description:	Not reported
Below Poverty Number:	1501
Below Poverty Percent:	2.4%
Meidan Income:	9382
Meidan Income Number:	2147
Meidan Income Percent:	1.7%
Vacant Housing Number:	402
Vacant Housing Percent:	9.0%
Unemployed Number:	376
Unemployed Percent:	9.6%

Map ID
Direction
Distance
Elevation

MAP FINDINGS

Site

Database(s)

EDR ID Number
EPA ID Number

68
SE
1/4-1/2
0.432 mi.
2281 ft.

BASKETBALL COURT AT NORTHGATE II PARK
533 539 ELM ST
CAMDEN CITY, NJ

NJ SHWS S118168295
N/A

Relative:
Higher

SHWS:
Site ID: 553114
Status: Active
Home Owner: No
PI Number: 693104

Actual:
19 ft.

Detail As Of April 2012:
X Coord Site: Not reported
X Coord PI: Not reported
Y Coord Site: Not reported
Y Coord PI: Not reported

P69
East
1/4-1/2
0.433 mi.
2287 ft.

CAMDEN CNTY DEPT OF PARKS PYNE POYNT PARK
1000 N 6TH ST
CAMDEN CITY, NJ 08103

NJ INST CONTROL S110513322
NJ NJEMS N/A
NJ Release
NJ GW CONTAM AREAS

Site 2 of 3 in cluster P

Relative:
Higher

NJ INSTITUTIONAL CONTROL:
Facility ID: 412120
Date Established (SI): 08/31/2015
Date Closed/Lifted (SI): Not reported
PI Number: 549969
PI Name: PYNE POYNT PARK
CEA Description (SI): Arsenic
CEA Case Track #: 125312
CEA Duration: Not reported
Intermediate Durations: Yes

Actual:
18 ft.

Facility ID: 412120
Date Established (SI): 08/31/2015
Date Closed/Lifted (SI): Not reported
PI Number: 549969
PI Name: PYNE POYNT PARK
CEA Description (SI): Arsenic
CEA Case Track #: 151795
CEA Duration: Not reported
Intermediate Durations: Yes

Facility ID: 412120
Date Established (SI): 08/31/2015
Date Closed/Lifted (SI): Not reported
PI Number: 549969
PI Name: PYNE POYNT PARK
CEA Description (SI): Arsenic
CEA Case Track #: Not reported
CEA Duration: Not reported
Intermediate Durations: Yes

Facility ID: 412120
Date Established (SI): 08/31/2015
Date Closed/Lifted (SI): Not reported
PI Number: 549969
PI Name: PYNE POYNT PARK

Map ID
Direction
Distance
Elevation

MAP FINDINGS

Site

Database(s)

EDR ID Number
EPA ID Number

CAMDEN CNTY DEPT OF PARKS PYNE POYNT PARK (Continued)

S110513322

CEA Description (SI): Beryllium
CEA Case Track #: 125312
CEA Duration: Not reported
Intermediate Durations: Yes

Facility ID: 412120
Date Established (SI): 08/31/2015
Date Closed/Lifted (SI): Not reported
PI Number: 549969
PI Name: PYNE POYNT PARK
CEA Description (SI): Beryllium
CEA Case Track #: 151795
CEA Duration: Not reported
Intermediate Durations: Yes

Facility ID: 412120
Date Established (SI): 08/31/2015
Date Closed/Lifted (SI): Not reported
PI Number: 549969
PI Name: PYNE POYNT PARK
CEA Description (SI): Beryllium
CEA Case Track #: Not reported
CEA Duration: Not reported
Intermediate Durations: Yes

Facility ID: 412120
Date Established (SI): 08/31/2015
Date Closed/Lifted (SI): Not reported
PI Number: 549969
PI Name: PYNE POYNT PARK
CEA Description (SI): Cadmium
CEA Case Track #: 125312
CEA Duration: Not reported
Intermediate Durations: Yes

Facility ID: 412120
Date Established (SI): 08/31/2015
Date Closed/Lifted (SI): Not reported
PI Number: 549969
PI Name: PYNE POYNT PARK
CEA Description (SI): Cadmium
CEA Case Track #: 151795
CEA Duration: Not reported
Intermediate Durations: Yes

Facility ID: 412120
Date Established (SI): 08/31/2015
Date Closed/Lifted (SI): Not reported
PI Number: 549969
PI Name: PYNE POYNT PARK
CEA Description (SI): Cadmium
CEA Case Track #: Not reported
CEA Duration: Not reported
Intermediate Durations: Yes

Facility ID: 412120
Date Established (SI): 08/31/2015

Map ID
Direction
Distance
Elevation

MAP FINDINGS

Site

Database(s)

EDR ID Number
EPA ID Number

CAMDEN CNTY DEPT OF PARKS PYNE POYNT PARK (Continued)

S110513322

Date Closed/Lifted (SI): Not reported
PI Number: 549969
PI Name: PYNE POYNT PARK
CEA Description (SI): Lead
CEA Case Track #: 125312
CEA Duration: Not reported
Intermediate Durations: Yes

Facility ID: 412120
Date Established (SI): 08/31/2015
Date Closed/Lifted (SI): Not reported
PI Number: 549969
PI Name: PYNE POYNT PARK
CEA Description (SI): Lead
CEA Case Track #: 151795
CEA Duration: Not reported
Intermediate Durations: Yes

Facility ID: 412120
Date Established (SI): 08/31/2015
Date Closed/Lifted (SI): Not reported
PI Number: 549969
PI Name: PYNE POYNT PARK
CEA Description (SI): Lead
CEA Case Track #: Not reported
CEA Duration: Not reported
Intermediate Durations: Yes

NJEMS:

Site Id: 412120
Municipality: CAMDEN CITY
Municipality Name From Spatial Overlay: CAMDEN CITY
GNIS Civil Code For Municipality: 885177
Municipal Code (NJ-1040): 0408
X Coord: 319739.57000000001
Y Coord: 409474.17999999999
Coord System: NJ STATE PLANE (NAD83) - USFEET
Coord Type: Digital Image
Coord Origin: DEP-Program
State Standard Numeric Code From Spatial Overlay: 0408
Unique Feature Number For Municipality From Spatial Overlay: 3400710000
Eleven Digit Hydrologic Unit Code From Spatial Overlay: 02040202110
Fourteen Digit Hydrologic Unit Code From Spatial Overlay: 02040202110060
Watershed Management Area Number From Spatial Overlay: 18
Watershed Management Area Name From Spatial Overlay: Lower Delaware
Water Region Code From Spatial Overlay: 5
Water Region Name From Spatial Overlay: Lower Delaware
Sub Watershed Name From Overlay: Cooper River (below Rt 130)
Watershed Name From Spatial Overlay: Cooper River

NJ Release:

Facility Type: Other
Facility Phone: Not reported
Incident Date: 03/15/2010
Incident Time: Not reported
TD Log #: 343240

Map ID
Direction
Distance
Elevation

MAP FINDINGS

Site

Database(s)

EDR ID Number
EPA ID Number

CAMDEN CNTY DEPT OF PARKS PYNE POYNT PARK (Continued)

S110513322

Case Number: 10-03-15-1518-51
Date Received: 03/15/2010
Nature of Incident: Not reported
Operator: Not reported
Incident Type: Underground Storage Tank
Incident Location: PYNE POINT PARK
Location: Not reported
Other Location: Not reported
Contact Name: JOE MYERS
Caller Name: Not reported
Caller Title: Not reported
Caller Address: Not reported
Caller City,St,Zip: Not reported
Caller Telephone: Not reported
Substance(s): Not reported
Substance Type: Not reported
Substance Identity: Not reported
CAS Number: Not reported
A310 Letter: Not reported
TCPA Chemical: Not reported
Hazrds Material: Not reported
COMU: Not reported
Ref. Code: Not reported
Amt Released: Not reported
Contained: Not reported
Release Type: Not reported
Release VE: Not reported
Injuries: No
Public Exposure: No
Facility Evacuation: No
Police at Scene: No
Firemen at Scene: No
Contamination of: Not reported
Receiving Water: Not reported
Status at Spill: Not reported
NJ Spill Date: Not reported
NJ Spill Time: Not reported
NJ Spill Name: Not reported
NJ Spill Title: Not reported
NJ Spill Phone: Not reported
Other Date: Not reported
Other Time: Not reported
Other Name: Not reported
Other Title: Not reported
Other Telephone: Not reported
Public Evacuation: No
Assistance Requested: Not reported
Wind Direction/Speed: Not reported
Local Municipality Notified: Not reported
Local Municipality Name: Not reported
Local Municipality Title: Not reported
Local Municipality Telephone: Not reported
Local Municipality Date: Not reported
Local Municipality Time: Not reported
Incident Description: Not reported
Incident Name: Not reported
Incident Referred To: Not reported

Map ID
Direction
Distance
Elevation

MAP FINDINGS

Site

Database(s)

EDR ID Number
EPA ID Number

CAMDEN CNTY DEPT OF PARKS PYNE POYNT PARK (Continued)

S110513322

Incident Region:	Not reported
Incident Telephone:	Not reported
Incident Date:	Not reported
Incident time:	Not reported
Incident ITM:	Not reported
Comments:	Not reported
Date A310 Letter Printed:	Not reported
Date Local Authority Was Notified:	Not reported
Date Updated:	Not reported
Date Report Faxed to Local Authority:	Not reported
Local Authority Notification Date:	Not reported
Rep Receive Date:	03/15/2010
Reporter Type:	Other
Reporter Name:	REDACTED
Reporter Title:	REDACTED
Reporter Org:	REDACTED
Reporter Address:	Not reported
Reporter City,St,Zip:	Not reported
Reporter County:	Not reported
Incident Status:	Terminated
Incident Category:	Other
Incident Source:	CAMDEN CITY
Incident Address:	MARKET ST CITY HALL
Incident Address 2:	Not reported
Incident City,St,Zip:	Camden City, NJ 08101
Incident County:	Camden
DEP Requested:	No
Confidential:	Not reported
Notify Type:	Not reported
Road Closed:	Not reported
Direction:	Not reported
Responsible Party:	Not reported
Responsible Party Name:	Not reported
Responsible Party Contact:	Not reported
Responsible Party Title:	Not reported
Responsible Party Phone:	Not reported
Responsible Party Street:	Not reported
Responsible Party County:	Not reported
Responsible Party City,St,Zip:	Not reported
Memo. Of Understanding:	Not reported
Drill/trng Exercise:	Not reported
Hazardous:	Not reported

GW CONTAM AREAS:

AKA:	PYNE POYNT PARK - HISTORIC FILL
Scale at which CKE is digitized:	Not reported
Date CKE was approved:	Not reported
VOCS:	Not reported
SVOCS:	Not reported
Metal:	Beryllium
Pesticide/PCBS:	Not reported
Tentatively Identified Compounds:	Not reported
Contam Contributed To Radioactive Substance:	Not reported
Other:	Not reported
Block Lot:	747-1
Duration:	Indeterminate
Well Restriction Area:	Yes

Map ID
 Direction
 Distance
 Elevation

MAP FINDINGS

Site

Database(s)

EDR ID Number
 EPA ID Number

CAMDEN CNTY DEPT OF PARKS PYNE POYNT PARK (Continued)

S110513322

GW Class:	II-A
Vertical Extent:	50
Acres:	8.7617723400000003
Benzene:	Not reported
MTBE:	Not reported
TBA:	Not reported
TCE:	Not reported
PCE:	Not reported
Naphthalen:	Not reported
Vinyl Chloride:	Not reported
Benz Pyrene:	Not reported
Lead Pb:	Yes
Arsenic:	Yes
Chromium:	Not reported
Cadmium:	Not reported
Mercury:	Not reported
TICS:	Not reported
Volatile Organic:	Not reported
Base Neutral:	Not reported
Pesticide:	Not reported
PCB:	Not reported
Dioxin:	Not reported
Radionuclides:	Not reported
Non-Dissolved Free Product:	Not reported
Perimeter:	2540.8195221199999

P70
ENE
 1/4-1/2
 0.451 mi.
 2382 ft.

NORTH CAMDEN WATERFRONT PARK
N 6TH ST & PARK AVE
CAMDEN CITY, NJ

NJ SHWS S116228322
N/A

Site 3 of 3 in cluster P

Relative:
Higher

SHWS:
 Site ID: 494960
 Status: Active
 Home Owner: No
 PI Number: 623803

Actual:
17 ft.

Detail As Of April 2012:
 X Coord Site: Not reported
 X Coord PI: Not reported
 Y Coord Site: Not reported
 Y Coord PI: Not reported

Q71
South
 1/4-1/2
 0.455 mi.
 2402 ft.

RUTGERS UNIVERSITY CAMDEN CAMPUSBLDG 7064D 7065
3RD & PENN STREET
CAMDEN, NJ

NJ HIST LUST S104385660
N/A

Site 1 of 2 in cluster Q

Relative:
Higher

LUST HIST:
 Case ID: Not reported
 Lead Program Assigned: Bureau of Field Operations - Initial Notice Section
Facility Status: Site Issued Letter of No Further Action for Area(s) Of Concern
 UST ID: 0092054
 TMS Number: N99-0800;N99-0809
 Remedial Level: Site has 1 area of concern with 1 media of concern.

Actual:
17 ft.

Map ID
Direction
Distance
Elevation

MAP FINDINGS

Site

Database(s)

EDR ID Number
EPA ID Number

RUTGERS UNIVERSITY CAMDEN CAMPUSBLDG 7064D 7065 (Continued)

S104385660

Case Manager: Robert Posey
Facility Phone: (609) 777-1911
No Further Action: 3/13/2001 0:00:00
RAW Approved: Not reported
CEA: Not reported
Date CEA Lifted: Not reported
Dead Notice: Not reported

Q72
South
1/4-1/2
0.473 mi.
2496 ft.

RUTGERS UNIVERSITY-CAMDEN CAMPUS
5TH & PENN ST-LAW LIBRARY
CAMDEN, NJ

NJ HIST LUST S104588855
N/A

Site 2 of 2 in cluster Q

Relative:
Higher

LUST HIST:

Case ID: 92-07-06-1429
Lead Program Assigned: Bureau of Underground Storage Tanks

Actual:
18 ft.

Facility Status: Site Issued Letter of No Further Action for Area(s) Of Concern

UST ID: 0092054
TMS Number: C91-0738
Remedial Level: Site has more than 1 area of concern or more than 1 media of concern.
Case Manager: Not reported
Facility Phone: Not reported
No Further Action: 5/25/1994 0:00:00
RAW Approved: Not reported
CEA: Not reported
Date CEA Lifted: Not reported
Dead Notice: Not reported

73
ESE
1/4-1/2
0.489 mi.
2580 ft.

PYNE POYNT MIDDLE SCHOOL
7TH ST & ERIE ST
CAMDEN CITY, NJ

NJ SHWS S111832748
N/A

Relative:
Higher

SHWS:

Site ID: 10313
Status: Active
Home Owner: No
PI Number: 25207

Actual:
19 ft.

Detail As Of April 2012:

X Coord Site: Not reported
X Coord PI: Not reported
Y Coord Site: Not reported
Y Coord PI: Not reported

MAP FINDINGS

Map ID
Direction
Distance
Elevation

Site

Database(s)

EDR ID Number
EPA ID Number

74
SSE
1/4-1/2
0.491 mi.
2593 ft.

RUTGERS UNIVERSITY
4TH & PENN ST
CAMDEN, NJ

NJ HIST LUST **S104392892**
N/A

Relative:
Higher

LUST HIST:
Case ID: 97-05-05-1751-07
Lead Program Assigned: Bureau of Field Operations - Initial Notice Section
Facility Status: Case Awaiting Assignment
UST ID: 0092054
TMS Number: Not reported
Remedial Level: Not reported
Case Manager: Not reported
Facility Phone: Not reported
No Further Action: Not reported
RAW Approved: Not reported
CEA: Not reported
Date CEA Lifted: Not reported
Dead Notice: Not reported

Actual:
18 ft.

R75
ESE
1/4-1/2
0.500 mi.
2638 ft.

NE STATE & 7TH STREETS
STATE ST & 7TH ST
CAMDEN CITY, NJ

NJ SHWS **S118167962**
N/A

Site 1 of 4 in cluster R

Relative:
Higher

SHWS:
Site ID: 129385
Status: Active
Home Owner: No
PI Number: 265220

Detail As Of April 2012:
X Coord Site: Not reported
X Coord PI: Not reported
Y Coord Site: Not reported
Y Coord PI: Not reported

Actual:
19 ft.

R76
ESE
1/4-1/2
0.500 mi.
2638 ft.

NE STATE & 7TH STREETS
NE STATE & 7TH STS
CAMDEN CITY, NJ

NJ LUST **S118353223**
N/A

Site 2 of 4 in cluster R

Relative:
Higher

LUST:
Case ID: 265220
Activity Number: LSR100002

Actual:
19 ft.

Map ID
 Direction
 Distance
 Elevation

MAP FINDINGS

Site

Database(s)

EDR ID Number
 EPA ID Number

R77 **7TH STREET POLICE STATION**
ESE **NE STATE & 7TH STREETS**
1/4-1/2 **CAMDEN CITY, NJ 08102**
0.500 mi.
2638 ft. **Site 3 of 4 in cluster R**

NJ BROWNFIELDS **S110746445**
N/A

Relative:
Higher

BROWNFIELDS:

Price:	Not reported
Assessed Value:	Less than \$250,000
Property Size:	Less than .25
Annual Taxes:	Not reported
Representative Address:	Not reported
Representative City/State/Zip:	Not reported
Submitter Name:	Not reported
Submitter Address1:	Not reported
Submitter Address2:	Not reported
Submitter City:	Not reported
Submitter State:	Not reported
Submitter Zip:	Not reported
Submitter Email:	Not reported
Submitter Phone:	Not reported
Transaction Type:	Not reported
Transfer Type:	Not reported
Site Number:	1524
X Coordinate:	Not reported
Y Coordinate:	Not reported
Coord:	0:0
Autold:	Not reported
Ownership Type:	Public
Ownership:	Municipality
PStatus:	Incomplete
PI Number:	Not reported
Owner Name:	Not reported
Owner Address + Owner Street:	City Hall, room 109
Owner City:	Camden
Owner State:	NJ
Owner Zip Code:	08101
Owner County:	Not reported
Owner Phone:	9999999999
Owner Fax:	9999999999
Owner Email:	chlyons@ci.camden.nj.us
Owner Organization:	City of Camden
Authorized Representative:	Charles Lyons
Auth Rep Relation to Owner:	City
Municipal Contact Name:	Charles Lyons
Municipal Contact Street:	City Hall, room 109
Municipal Contact City:	Camden
Municipal Contact State:	NJ
Municipal Contact Zip Code:	08101
Municipal Contact Phone:	8567577619
Municipal Contact Fax:	8567577634
Municipal Contact Email:	chlyons@ci.camden.nj.us
Department:	Department of Division & Planning
Municipal Contact Title:	Chief of Planning-Division of Planning
Contact Relation to Owner:	Not reported
Current Zoning:	Residential
Proposed Zoning:	Not reported
Copy of Title Insurance:	Not reported
Municode:	Not reported

Actual:
19 ft.

Map ID
Direction
Distance
Elevation

MAP FINDINGS

Site

Database(s)

EDR ID Number
EPA ID Number

7TH STREET POLICE STATION (Continued)

S110746445

Block:	777
Lot:	2
Development Plan Completed:	Unknown
Market Study Completed:	Unknown
Current Activity:	Inactive (out of use)
Current Operations:	Not reported
Prior Operations:	Not reported
Deed Restrictions:	No
Easements:	Unknown
Buildings:	0
Condition of Buildings:	Not reported
Square Footage:	Not reported
Total Buildable Space:	Not reported
Lease Price:	Not reported
Tax Certificate:	No
Tax Lien:	Unknown
Other Liens/Judgements:	Unknown
Traffic Study:	No
Road Access:	2-Lane
Waterfront Access:	Yes
Airport Access:	Yes
Public Transportation Access:	Yes
Major Highway Name:	Interstate 76
Major Highway Interchange:	2
Major Highway Miles Away:	1.8
Local Highway Name:	Interstate 676
Local Highway Interchange:	3
Local Highway Miles Away:	<1
Rail Type:	Commuter
Rail Name:	PATCO
Rail Station:	Broadway
Rail Miles Away:	Not reported
Public Water:	Yes
Electric:	Yes
Gas:	Yes
Public Sewer:	Yes
Telephone:	Yes
Cable:	Yes
Fiber Optics:	Yes
Wetlands:	Unknown
Sensitive Ecosystems/Habitats:	Unknown
Endangered Species:	Unknown
Historic/Archeological Site:	Unknown
100 Year Flood Plain:	Unknown
500 Year Flood Plain:	Unknown
Environmental Report Copies:	Unknown
List Containing Site:	Not reported
Preliminary Assessment:	Unknown
Site Investigation:	Unknown
Remedial Investigation:	Unknown
Remedial Action Workplan:	Unknown
Voluntary Cleanup Program:	Unknown
Environmental Litigation:	Unknown
Remediation In Progress:	Unknown
Remediation Estimated Complete Date:	Not reported
Regulatory sign-off:	Unknown
Regulatory Sign-Off Description:	Not reported

Map ID
 Direction
 Distance
 Elevation

MAP FINDINGS

Site

Database(s)

EDR ID Number
 EPA ID Number

7TH STREET POLICE STATION (Continued)

S110746445

Other Incentives:	No
Low Interest Rates:	No
HDSRF Grants:	No
TIF:	No
HDSRF Loans:	No
USA Loans:	No
USA Grants:	No
Designated Redevelopment Area:	No
Environmental Opportunity Zone:	No
Tax Rebate or Abatement:	No
Empowerment Zone (Federal):	No
Urban Coordinating Council Neighborhood:	No
Enterprise Community (Federal):	No
Urban Enterprise Zone:	No
Additional Comments:	Not reported
County_int_FK:	4
Municipality_int_FK:	141
Planning Area Designation:	Not reported
Authorized Representative Email:	Not reported
Authorized Representative Phone:	9999999999
General Comments:	This property is in a great location near Interstates 76 and 676.

R78
ESE
1/4-1/2
0.500 mi.
2638 ft.

7TH STREET POLICE STATION
NE STATE ST @ 7TH ST
CAMDEN, NJ 08101
Site 4 of 4 in cluster R

NJ VCP S106762300
N/A

Relative:
Higher

VCP:
 Incident Number: 02-12-20-0037-46
 MOA Execution Date: 12/31/2002
 Type Of Vcp File: HISTORICAL
 Pi Number: Not reported
 Case Type(Case Type): Not reported
 Case Contact: Department Not reported
 Case Contact Name: Not reported
 Case Contact: Organization City of Camden City Hall
 Case Contact: Address: Line1 Not reported
 Case Contact: Address: Line2 Not reported
 Case Contact: Address: Line3 Not reported
 Case Contact City,St,Zip: Not reported

Actual:
19 ft.

S79
South
1/2-1
0.502 mi.
2650 ft.

MARTIN MARIETTA CORP
FRONT & COOPER ST
CAMDEN, NJ 8102
Site 1 of 2 in cluster S

SEMS-ARCHIVE 1000145845
CORRACTS NJD002342517
RCRA-TSDF
RCRA NonGen / NLR
ICIS
US AIRS
NY MANIFEST

Relative:
Lower

SEMS-ARCHIVE:
 Site ID: 200184
 EPA ID: NJD002342517
 Federal Facility: N
 NPL: Not on the NPL
 Non NPL Status: NFRAP-Site does not qualify for the NPL based on existing information

Actual:
9 ft.

Map ID
Direction
Distance
Elevation

MAP FINDINGS

Site

Database(s)

EDR ID Number
EPA ID Number

MARTIN MARIETTA CORP (Continued)

1000145845

Following information was gathered from the prior CERCLIS update completed in 10/2013:

Site ID: 0200184
Federal Facility: Not a Federal Facility
NPL Status: Not on the NPL
Non NPL Status: NFRAP-Site does not qualify for the NPL based on existing information

CERCLIS-NFRAP Site Alias Name(s):

Alias Name: RCA CORP
Alias Address: SECOND & COOPER STS
CAMDEN, NJ 08102

Alias Name: RCA CORP /CAMDEN PLANT
Alias Address: Not reported
CAMDEN, NJ

Alias Name: GE AEROSPACE CSSD GCSD
Alias Address: Not reported
NJ

CERCLIS-NFRAP Assessment History:

Action: DISCOVERY
Date Started: / /
Date Completed: 06/01/81
Priority Level: Not reported

Action: ARCHIVE SITE
Date Started: / /
Date Completed: 09/01/84
Priority Level: Not reported

Action: PRELIMINARY ASSESSMENT
Date Started: 07/01/84
Date Completed: 09/01/84
Priority Level: NFRAP-Site does not qualify for the NPL based on existing information

CORRACTS:

EPA ID: NJD002342517
EPA Region: 2
Area Name: SITEWIDE
Actual Date: 19930908
Action: CA050 - RFA Completed
NAICS Code(s): 33429 334412 335999 337129
Other Communications Equipment Manufacturing
Bare Printed Circuit Board Manufacturing
All Other Miscellaneous Electrical Equipment and Component
Manufacturing
Wood Television, Radio, and Sewing Machine Cabinet Manufacturing
Original schedule date: Not reported
Schedule end date: Not reported

EPA ID: NJD002342517
EPA Region: 2
Area Name: SITEWIDE
Actual Date: 19931112

Map ID
Direction
Distance
Elevation

MAP FINDINGS

Site

Database(s)

EDR ID Number
EPA ID Number

MARTIN MARIETTA CORP (Continued)

1000145845

Action: CA075LO - CA Prioritization, Facility or area was assigned a low corrective action priority
NAICS Code(s): 33429 334412 335999 337129
Other Communications Equipment Manufacturing
Bare Printed Circuit Board Manufacturing
All Other Miscellaneous Electrical Equipment and Component Manufacturing
Wood Television, Radio, and Sewing Machine Cabinet Manufacturing
Original schedule date: Not reported
Schedule end date: Not reported

RCRA-TSDF:

Date form received by agency: 01/01/2007
Facility name: MARTIN MARIETTA CORP
Facility address: FRONT & COOPER ST
CAMDEN, NJ 08102
EPA ID: NJD002342517
Contact: Not reported
Contact address: FRONT & COOPER ST
CAMDEN, NJ 08102
Contact country: US
Contact telephone: Not reported
Contact email: Not reported
EPA Region: 02
Land type: Facility is not located on Indian land. Additional information is not known.
Classification: TSDF
Description: Handler is engaged in the treatment, storage or disposal of hazardous waste
Classification: Non-Generator
Description: Handler: Non-Generators do not presently generate hazardous waste

Owner/Operator Summary:

Owner/operator name: MARTIN MARIETTA CORP
Owner/operator address: FRONT & COOPER ST
CAMDEN, NJ 08102
Owner/operator country: US
Owner/operator telephone: (609) 338-2535
Legal status: Private
Owner/Operator Type: Owner
Owner/Op start date: Not reported
Owner/Op end date: Not reported

Owner/operator name: RCA CORPORATION
Owner/operator address: 30 ROCKEFELLER PLAZA
OPERCITY, NY 99999
Owner/operator country: US
Owner/operator telephone: (212) 621-6000
Legal status: Private
Owner/Operator Type: Operator
Owner/Op start date: Not reported
Owner/Op end date: Not reported

Handler Activities Summary:

U.S. importer of hazardous waste: No
Mixed waste (haz. and radioactive): No
Recycler of hazardous waste: No

Map ID
Direction
Distance
Elevation

MAP FINDINGS

Site

Database(s)

EDR ID Number
EPA ID Number

MARTIN MARIETTA CORP (Continued)

1000145845

Transporter of hazardous waste: No
Treater, storer or disposer of HW: No
Underground injection activity: No
On-site burner exemption: No
Furnace exemption: No
Used oil fuel burner: No
Used oil processor: No
User oil refiner: No
Used oil fuel marketer to burner: No
Used oil Specification marketer: No
Used oil transfer facility: No
Used oil transporter: No

Historical Generators:

Date form received by agency: 01/01/2006
Site name: MARTIN MARIETTA CORP
Classification: Not a generator, verified

. Waste code: NONE
. Waste name: None

Date form received by agency: 02/22/1994
Site name: MARTIN MATIETTA CORPORATION
Classification: Large Quantity Generator

Date form received by agency: 05/05/1993
Site name: MARTIN MARIETTA CORP
Classification: Small Quantity Generator

. Waste code: D000
. Waste name: Not Defined

. Waste code: D001
. Waste name: IGNITABLE WASTE

. Waste code: D002
. Waste name: CORROSIVE WASTE

. Waste code: D003
. Waste name: REACTIVE WASTE

. Waste code: F001
. Waste name: THE FOLLOWING SPENT HALOGENATED SOLVENTS USED IN DEGREASING: TETRACHLOROETHYLENE, TRICHLOROETHYLENE, METHYLENE CHLORIDE, 1,1,1-TRICHLOROETHANE, CARBON TETRACHLORIDE AND CHLORINATED FLUOROCARBONS; ALL SPENT SOLVENT MIXTURES/BLENDS USED IN DEGREASING CONTAINING, BEFORE USE, A TOTAL OF TEN PERCENT OR MORE (BY VOLUME) OF ONE OR MORE OF THE ABOVE HALOGENATED SOLVENTS OR THOSE SOLVENTS LISTED IN F002, F004, AND F005; AND STILL BOTTOMS FROM THE RECOVERY OF THESE SPENT SOLVENTS AND SPENT SOLVENT MIXTURES.

. Waste code: F002
. Waste name: THE FOLLOWING SPENT HALOGENATED SOLVENTS: TETRACHLOROETHYLENE, METHYLENE CHLORIDE, TRICHLOROETHYLENE, 1,1,1-TRICHLOROETHANE, CHLOROENZENE, 1,1,2-TRICHLORO-1,2,2-TRIFLUOROETHANE, ORTHO-DICHLOROBENZENE, TRICHLOROFLUOROMETHANE, AND 1,1,2, TRICHLOROETHANE; ALL SPENT SOLVENT MIXTURES/BLENDS CONTAINING, BEFORE

Map ID
Direction
Distance
Elevation

MAP FINDINGS

Site

Database(s)

EDR ID Number
EPA ID Number

MARTIN MARIETTA CORP (Continued)

1000145845

USE, A TOTAL OF TEN PERCENT OR MORE (BY VOLUME) OF ONE OR MORE OF THE ABOVE HALOGENATED SOLVENTS OR THOSE SOLVENTS LISTED IN F001, F004, AND F005; AND STILL BOTTOMS FROM THE RECOVERY OF THESE SPENT SOLVENTS AND SPENT SOLVENT MIXTURES.

- . Waste code: F003
- . Waste name: THE FOLLOWING SPENT NONHALOGENATED SOLVENTS: XYLENE, ACETONE, ETHYL ACETATE, ETHYL BENZENE, ETHYL ETHER, METHYL ISOBUTYL KETONE, N-BUTYL ALCOHOL, CYCLOHEXANONE, AND METHANOL; ALL SPENT SOLVENT MIXTURES/BLENDS CONTAINING, BEFORE USE, ONLY THE ABOVE SPENT NONHALOGENATED SOLVENTS; AND ALL SPENT SOLVENT MIXTURES/BLENDS CONTAINING, BEFORE USE, ONE OR MORE OF THE ABOVE NONHALOGENATED SOLVENTS, AND A TOTAL OF TEN PERCENT OR MORE (BY VOLUME) OF ONE OR MORE OF THOSE SOLVENTS LISTED IN F001, F002, F004, AND F005; AND STILL BOTTOMS FROM THE RECOVERY OF THESE SPENT SOLVENTS AND SPENT SOLVENT MIXTURES.

- . Waste code: F005
- . Waste name: THE FOLLOWING SPENT NONHALOGENATED SOLVENTS: TOLUENE, METHYL ETHYL KETONE, CARBON DISULFIDE, ISOBUTANOL, PYRIDINE, BENZENE, 2-ETHOXYETHANOL, AND 2-NITROPROPANE; ALL SPENT SOLVENT MIXTURES/BLENDS CONTAINING, BEFORE USE, A TOTAL OF TEN PERCENT OR MORE (BY VOLUME) OF ONE OR MORE OF THE ABOVE NONHALOGENATED SOLVENTS OR THOSE SOLVENTS LISTED IN F001, F002, OR F004; AND STILL BOTTOMS FROM THE RECOVERY OF THESE SPENT SOLVENTS AND SPENT SOLVENT MIXTURES.

- . Waste code: F006
- . Waste name: WASTEWATER TREATMENT SLUDGES FROM ELECTROPLATING OPERATIONS, EXCEPT FROM THE FOLLOWING PROCESSES: (1) SULFURIC ACID ANODIZING OF ALUMINUM; (2) TIN PLATING ON CARBON STEEL; (3) ZINC PLATING (SEGREGATED BASIS) ON CARBON STEEL; (4) ALUMINUM OR ZINC-ALUMINUM PLATING ON CARBON STEEL; (5) CLEANING/STRIPPING ASSOCIATED WITH TIN, ZINC, AND ALUMINUM PLATING ON CARBON STEEL; AND (6) CHEMICAL ETCHING AND MILLING OF ALUMINUM.

- . Waste code: F007
- . Waste name: SPENT CYANIDE PLATING BATH SOLUTIONS FROM ELECTROPLATING OPERATIONS.

- . Waste code: F008
- . Waste name: PLATING BATH RESIDUES FROM THE BOTTOM OF PLATING BATHS FROM ELECTROPLATING OPERATIONS IN WHICH CYANIDES ARE USED IN THE PROCESS.

- . Waste code: F009
- . Waste name: SPENT STRIPPING AND CLEANING BATH SOLUTIONS FROM ELECTROPLATING OPERATIONS IN WHICH CYANIDES ARE USED IN THE PROCESS.

- . Waste code: F010
- . Waste name: QUENCHING BATH RESIDUES FROM OIL BATHS FROM METAL HEAT TREATING OPERATIONS IN WHICH CYANIDES ARE USED IN THE PROCESS.

- . Waste code: F011
- . Waste name: SPENT CYANIDE SOLUTIONS FROM SLAT BATH POT CLEANING FROM METAL HEAT TREATING OPERATIONS.

- . Waste code: F012
- . Waste name: QUENCHING WASTEWATER TREATMENT SLUDGES FROM METAL HEAT TREATING OPERATIONS IN WHICH CYANIDES ARE USED IN THE PROCESS.

Map ID
Direction
Distance
Elevation

MAP FINDINGS

Site

Database(s)

EDR ID Number
EPA ID Number

MARTIN MARIETTA CORP (Continued)

1000145845

- . Waste code: F017
- . Waste name: Not Defined

- . Waste code: P030
- . Waste name: CYANIDES (SOLUBLE CYANIDE SALTS), NOT OTHERWISE SPECIFIED

- . Waste code: P105
- . Waste name: SODIUM AZIDE

- . Waste code: P122
- . Waste name: ZINC PHOSPHIDE ZN3P2, WHEN PRESENT AT CONCENTRATIONS GREATER THAN 10% (R,T)

- . Waste code: U002
- . Waste name: 2-PROPANONE (I) (OR) ACETONE (I)

- . Waste code: U108
- . Waste name: 1,4-DIETHYLENEOXIDE (OR) 1,4-DIOXANE

- . Waste code: U112
- . Waste name: ACETIC ACID, ETHYL ESTER (I) (OR) ETHYL ACETATE (I)

- . Waste code: U122
- . Waste name: FORMALDEHYDE

- . Waste code: U134
- . Waste name: HYDROFLUORIC ACID (C,T) (OR) HYDROGEN FLUORIDE (C,T)

- . Waste code: U135
- . Waste name: HYDROGEN SULFIDE (OR) HYDROGEN SULFIDE H2S

- . Waste code: U151
- . Waste name: MERCURY

- . Waste code: U154
- . Waste name: METHANOL (I) (OR) METHYL ALCOHOL (I)

- . Waste code: U201
- . Waste name: 1,3-BENZENEDIOL (OR) RESORCINOL

- . Waste code: U226
- . Waste name: ETHANE, 1,1,1-TRICHLORO- (OR) METHYL CHLOROFORM

- . Waste code: U239
- . Waste name: BENZENE, DIMETHYL- (I,T) (OR) XYLENE (I)

- . Waste code: X001
- . Waste name: WASTE OILS

- . Waste code: X002
- . Waste name: POLYCHLORINATED BIPHENOLS (PCBs)

- . Waste code: X003
- . Waste name: OTHER STATE REGULATED WASTES [i.e., DIESEL FUEL, GASOLINE AND HOME HEATING OIL]

Date form received by agency: 02/27/1992

Map ID
Direction
Distance
Elevation

MAP FINDINGS

Site

Database(s)

EDR ID Number
EPA ID Number

MARTIN MARIETTA CORP (Continued)

1000145845

Site name: GENERAL ELECTRIC COMPANY
Classification: Large Quantity Generator

Date form received by agency: 04/30/1990

Site name: GE AEROSPACE/CSSD-GCSD
Classification: Large Quantity Generator

Date form received by agency: 11/19/1980

Site name: MARTIN MARIETTA CORP
Classification: Not a generator, verified

. Waste code: D001
. Waste name: IGNITABLE WASTE

. Waste code: D002
. Waste name: CORROSIVE WASTE

. Waste code: F001
. Waste name: THE FOLLOWING SPENT HALOGENATED SOLVENTS USED IN DEGREASING: TETRACHLOROETHYLENE, TRICHLORETHYLENE, METHYLENE CHLORIDE, 1,1,1-TRICHLOROETHANE, CARBON TETRACHLORIDE AND CHLORINATED FLUOROCARBONS; ALL SPENT SOLVENT MIXTURES/BLENDS USED IN DEGREASING CONTAINING, BEFORE USE, A TOTAL OF TEN PERCENT OR MORE (BY VOLUME) OF ONE OR MORE OF THE ABOVE HALOGENATED SOLVENTS OR THOSE SOLVENTS LISTED IN F002, F004, AND F005; AND STILL BOTTOMS FROM THE RECOVERY OF THESE SPENT SOLVENTS AND SPENT SOLVENT MIXTURES.

. Waste code: F002
. Waste name: THE FOLLOWING SPENT HALOGENATED SOLVENTS: TETRACHLOROETHYLENE, METHYLENE CHLORIDE, TRICHLOROETHYLENE, 1,1,1-TRICHLOROETHANE, CHLOROBENZENE, 1,1,2-TRICHLORO-1,2,2-TRIFLUOROETHANE, ORTHO-DICHLOROBENZENE, TRICHLOROFLUOROMETHANE, AND 1,1,2, TRICHLOROETHANE; ALL SPENT SOLVENT MIXTURES/BLENDS CONTAINING, BEFORE USE, A TOTAL OF TEN PERCENT OR MORE (BY VOLUME) OF ONE OR MORE OF THE ABOVE HALOGENATED SOLVENTS OR THOSE SOLVENTS LISTED IN F001, F004, AND F005; AND STILL BOTTOMS FROM THE RECOVERY OF THESE SPENT SOLVENTS AND SPENT SOLVENT MIXTURES.

. Waste code: F003
. Waste name: THE FOLLOWING SPENT NONHALOGENATED SOLVENTS: XYLENE, ACETONE, ETHYL ACETATE, ETHYL BENZENE, ETHYL ETHER, METHYL ISOBUTYL KETONE, N-BUTYL ALCOHOL, CYCLOHEXANONE, AND METHANOL; ALL SPENT SOLVENT MIXTURES/BLENDS CONTAINING, BEFORE USE, ONLY THE ABOVE SPENT NONHALOGENATED SOLVENTS; AND ALL SPENT SOLVENT MIXTURES/BLENDS CONTAINING, BEFORE USE, ONE OR MORE OF THE ABOVE NONHALOGENATED SOLVENTS, AND A TOTAL OF TEN PERCENT OR MORE (BY VOLUME) OF ONE OR MORE OF THOSE SOLVENTS LISTED IN F001, F002, F004, AND F005; AND STILL BOTTOMS FROM THE RECOVERY OF THESE SPENT SOLVENTS AND SPENT SOLVENT MIXTURES.

. Waste code: F005
. Waste name: THE FOLLOWING SPENT NONHALOGENATED SOLVENTS: TOLUENE, METHYL ETHYL KETONE, CARBON DISULFIDE, ISOBUTANOL, PYRIDINE, BENZENE, 2-ETHOXYETHANOL, AND 2-NITROPROPANE; ALL SPENT SOLVENT MIXTURES/BLENDS CONTAINING, BEFORE USE, A TOTAL OF TEN PERCENT OR MORE (BY VOLUME) OF ONE OR MORE OF THE ABOVE NONHALOGENATED SOLVENTS OR THOSE SOLVENTS LISTED IN F001, F002, OR F004; AND STILL BOTTOMS FROM THE RECOVERY OF

Map ID
Direction
Distance
Elevation

MAP FINDINGS

Site

Database(s)

EDR ID Number
EPA ID Number

MARTIN MARIETTA CORP (Continued)

1000145845

THESE SPENT SOLVENTS AND SPENT SOLVENT MIXTURES.

- . Waste code: F007
- . Waste name: SPENT CYANIDE PLATING BATH SOLUTIONS FROM ELECTROPLATING OPERATIONS.

- . Waste code: F008
- . Waste name: PLATING BATH RESIDUES FROM THE BOTTOM OF PLATING BATHS FROM ELECTROPLATING OPERATIONS IN WHICH CYANIDES ARE USED IN THE PROCESS.

- . Waste code: F009
- . Waste name: SPENT STRIPPING AND CLEANING BATH SOLUTIONS FROM ELECTROPLATING OPERATIONS IN WHICH CYANIDES ARE USED IN THE PROCESS.

- . Waste code: F010
- . Waste name: QUENCHING BATH RESIDUES FROM OIL BATHS FROM METAL HEAT TREATING OPERATIONS IN WHICH CYANIDES ARE USED IN THE PROCESS.

- . Waste code: F011
- . Waste name: SPENT CYANIDE SOLUTIONS FROM SLAT BATH POT CLEANING FROM METAL HEAT TREATING OPERATIONS.

- . Waste code: F012
- . Waste name: QUENCHING WASTEWATER TREATMENT SLUDGES FROM METAL HEAT TREATING OPERATIONS IN WHICH CYANIDES ARE USED IN THE PROCESS.

- . Waste code: F017
- . Waste name: Not Defined

- . Waste code: P030
- . Waste name: CYANIDES (SOLUBLE CYANIDE SALTS), NOT OTHERWISE SPECIFIED

- . Waste code: U002
- . Waste name: 2-PROPANONE (I) (OR) ACETONE (I)

- . Waste code: U154
- . Waste name: METHANOL (I) (OR) METHYL ALCOHOL (I)

- . Waste code: U226
- . Waste name: ETHANE, 1,1,1-TRICHLORO- (OR) METHYL CHLOROFORM

- . Waste code: X001
- . Waste name: WASTE OILS

Corrective Action Summary:

- Event date: 09/08/1993
- Event: RFA Completed

- Event date: 11/12/1993
- Event: CA Prioritization, Facility or area was assigned a low corrective action priority.

Facility Has Received Notices of Violations:

- Regulation violated: Not reported
- Area of violation: Generators - General
- Date violation determined: 06/25/1993
- Date achieved compliance: 07/14/1993

Map ID
Direction
Distance
Elevation

MAP FINDINGS

Site

Database(s)

EDR ID Number
EPA ID Number

MARTIN MARIETTA CORP (Continued)

1000145845

Violation lead agency: State
Enforcement action: WRITTEN INFORMAL
Enforcement action date: 06/25/1993
Enf. disposition status: Not reported
Enf. disp. status date: Not reported
Enforcement lead agency: State
Proposed penalty amount: Not reported
Final penalty amount: Not reported
Paid penalty amount: Not reported

Regulation violated: Not reported
Area of violation: Generators - General
Date violation determined: 12/12/1990
Date achieved compliance: 01/11/1991
Violation lead agency: State
Enforcement action: WRITTEN INFORMAL
Enforcement action date: 12/12/1990
Enf. disposition status: Not reported
Enf. disp. status date: Not reported
Enforcement lead agency: State
Proposed penalty amount: Not reported
Final penalty amount: Not reported
Paid penalty amount: Not reported

Regulation violated: Not reported
Area of violation: Generators - General
Date violation determined: 02/03/1989
Date achieved compliance: 03/20/1989
Violation lead agency: EPA
Enforcement action: WRITTEN INFORMAL
Enforcement action date: 02/25/1989
Enf. disposition status: Not reported
Enf. disp. status date: Not reported
Enforcement lead agency: EPA
Proposed penalty amount: Not reported
Final penalty amount: Not reported
Paid penalty amount: Not reported

Regulation violated: Not reported
Area of violation: Generators - General
Date violation determined: 01/27/1987
Date achieved compliance: 01/28/1987
Violation lead agency: State
Enforcement action: WRITTEN INFORMAL
Enforcement action date: 01/27/1987
Enf. disposition status: Not reported
Enf. disp. status date: Not reported
Enforcement lead agency: State
Proposed penalty amount: Not reported
Final penalty amount: Not reported
Paid penalty amount: Not reported

Regulation violated: Not reported
Area of violation: Generators - General
Date violation determined: 08/19/1985
Date achieved compliance: 07/07/1987
Violation lead agency: State

Map ID
Direction
Distance
Elevation

MAP FINDINGS

Site

Database(s)

EDR ID Number
EPA ID Number

MARTIN MARIETTA CORP (Continued)

1000145845

Enforcement action: Not reported
Enforcement action date: Not reported
Enf. disposition status: Not reported
Enf. disp. status date: Not reported
Enforcement lead agency: Not reported
Proposed penalty amount: Not reported
Final penalty amount: Not reported
Paid penalty amount: Not reported

Regulation violated: Not reported
Area of violation: Generators - General
Date violation determined: 08/19/1985
Date achieved compliance: 03/05/1986
Violation lead agency: State
Enforcement action: WRITTEN INFORMAL
Enforcement action date: 02/21/1986
Enf. disposition status: Not reported
Enf. disp. status date: Not reported
Enforcement lead agency: State
Proposed penalty amount: Not reported
Final penalty amount: Not reported
Paid penalty amount: Not reported

Evaluation Action Summary:

Evaluation date: 03/12/1996
Evaluation: FOCUSED COMPLIANCE INSPECTION
Area of violation: Not reported
Date achieved compliance: Not reported
Evaluation lead agency: State

Evaluation date: 07/29/1993
Evaluation: NON-FINANCIAL RECORD REVIEW
Area of violation: Generators - General
Date achieved compliance: 07/14/1993
Evaluation lead agency: State

Evaluation date: 06/25/1993
Evaluation: COMPLIANCE EVALUATION INSPECTION ON-SITE
Area of violation: Generators - General
Date achieved compliance: 07/14/1993
Evaluation lead agency: State

Evaluation date: 01/11/1991
Evaluation: COMPLIANCE SCHEDULE EVALUATION
Area of violation: Not reported
Date achieved compliance: Not reported
Evaluation lead agency: State

Evaluation date: 12/12/1990
Evaluation: COMPLIANCE EVALUATION INSPECTION ON-SITE
Area of violation: Generators - General
Date achieved compliance: 01/11/1991
Evaluation lead agency: State

Evaluation date: 02/03/1989
Evaluation: COMPLIANCE EVALUATION INSPECTION ON-SITE
Area of violation: Generators - General

Map ID
Direction
Distance
Elevation

MAP FINDINGS

Site

Database(s)

EDR ID Number
EPA ID Number

MARTIN MARIETTA CORP (Continued)

1000145845

Date achieved compliance: 03/20/1989
Evaluation lead agency: EPA

Evaluation date: 03/21/1988
Evaluation: COMPLIANCE EVALUATION INSPECTION ON-SITE
Area of violation: Not reported
Date achieved compliance: Not reported
Evaluation lead agency: State

Evaluation date: 03/21/1988
Evaluation: NON-FINANCIAL RECORD REVIEW
Area of violation: Not reported
Date achieved compliance: Not reported
Evaluation lead agency: State

Evaluation date: 09/03/1987
Evaluation: COMPLIANCE EVALUATION INSPECTION ON-SITE
Area of violation: Not reported
Date achieved compliance: Not reported
Evaluation lead agency: EPA Contractor/Grantee

Evaluation date: 01/27/1987
Evaluation: NON-FINANCIAL RECORD REVIEW
Area of violation: Generators - General
Date achieved compliance: 01/28/1987
Evaluation lead agency: State

Evaluation date: 08/27/1986
Evaluation: NON-FINANCIAL RECORD REVIEW
Area of violation: Not reported
Date achieved compliance: Not reported
Evaluation lead agency: State

Evaluation date: 08/20/1986
Evaluation: FINANCIAL RECORD REVIEW
Area of violation: Not reported
Date achieved compliance: Not reported
Evaluation lead agency: State

Evaluation date: 02/10/1986
Evaluation: NON-FINANCIAL RECORD REVIEW
Area of violation: Not reported
Date achieved compliance: Not reported
Evaluation lead agency: State

Evaluation date: 08/19/1985
Evaluation: COMPLIANCE EVALUATION INSPECTION ON-SITE
Area of violation: Generators - General
Date achieved compliance: 07/07/1987
Evaluation lead agency: State

Evaluation date: 08/19/1985
Evaluation: COMPLIANCE EVALUATION INSPECTION ON-SITE
Area of violation: Generators - General
Date achieved compliance: 03/05/1986
Evaluation lead agency: State

Map ID
Direction
Distance
Elevation

MAP FINDINGS

Site

Database(s)

EDR ID Number
EPA ID Number

MARTIN MARIETTA CORP (Continued)

1000145845

Evaluation date: 02/10/1985
Evaluation: NON-FINANCIAL RECORD REVIEW
Area of violation: Not reported
Date achieved compliance: Not reported
Evaluation lead agency: State

Evaluation date: 01/24/1984
Evaluation: NON-FINANCIAL RECORD REVIEW
Area of violation: Not reported
Date achieved compliance: Not reported
Evaluation lead agency: State

Evaluation date: 01/09/1984
Evaluation: NON-FINANCIAL RECORD REVIEW
Area of violation: Not reported
Date achieved compliance: Not reported
Evaluation lead agency: State

Evaluation date: 01/04/1984
Evaluation: NON-FINANCIAL RECORD REVIEW
Area of violation: Not reported
Date achieved compliance: Not reported
Evaluation lead agency: State

ICIS:

Enforcement Action ID: NJ000A0000340070000700015
FRS ID: 110002467795
Action Name: GENERAL ELECTRIC COMPANY 340070000700015
Facility Name: GENERAL ELECTRIC COMPANY
Facility Address: FRONT & COOPER STREET
CAMDEN, NJ 08102

Enforcement Action Type: Administrative Order
Facility County: CAMDEN
Program System Acronym: AIR
Enforcement Action Forum Desc: Administrative - Formal
EA Type Code: SCAAO
Facility SIC Code: 3679
Federal Facility ID: Not reported
Latitude in Decimal Degrees: 39.7738
Longitude in Decimal Degrees: -74.8939
Permit Type Desc: Not reported
Program System Acronym: NJ0000003400700007
Facility NAICS Code: 334290
Tribal Land Code: Not reported

Enforcement Action ID: NJ000A0000340070000700010
FRS ID: 110002467795
Action Name: GENERAL ELECTRIC COMPANY 340070000700010
Facility Name: GENERAL ELECTRIC COMPANY
Facility Address: FRONT & COOPER STREET
CAMDEN, NJ 08102

Enforcement Action Type: Administrative Order
Facility County: CAMDEN
Program System Acronym: AIR
Enforcement Action Forum Desc: Administrative - Formal
EA Type Code: SCAAO
Facility SIC Code: 3679
Federal Facility ID: Not reported

Map ID
Direction
Distance
Elevation

MAP FINDINGS

Site

Database(s)

EDR ID Number
EPA ID Number

MARTIN MARIETTA CORP (Continued)

1000145845

Latitude in Decimal Degrees: 39.7738
Longitude in Decimal Degrees: -74.8939
Permit Type Desc: Not reported
Program System Acronym: NJ0000003400700007
Facility NAICS Code: 334290
Tribal Land Code: Not reported

US AIRS MINOR:

Envid: 1000145845
Region Code: 02
Programmatic ID: AIR NJ0000003400700007
Facility Registry ID: 110002467795
D and B Number: Not reported
Primary SIC Code: 3679
NAICS Code: 334290
Default Air Classification Code: MIN
Facility Type of Ownership Code: POF
Air CMS Category Code: Not reported
HPV Status: Not reported

US AIRS MINOR:

Region Code: 02
Programmatic ID: AIR NJ0000003400700007
Facility Registry ID: 110002467795
Air Operating Status Code: OPR
Default Air Classification Code: MIN
Air Program: State Implementation Plan for National Primary and Secondary Ambient Air Quality Standards
Activity Date: 1978-05-17 00:00:00
Activity Status Date: Not reported
Activity Group: Compliance Monitoring
Activity Type: Inspection/Evaluation
Activity Status: Not reported

Region Code: 02
Programmatic ID: AIR NJ0000003400700007
Facility Registry ID: 110002467795
Air Operating Status Code: OPR
Default Air Classification Code: MIN
Air Program: State Implementation Plan for National Primary and Secondary Ambient Air Quality Standards
Activity Date: 1978-12-12 00:00:00
Activity Status Date: Not reported
Activity Group: Compliance Monitoring
Activity Type: Inspection/Evaluation
Activity Status: Not reported

Region Code: 02
Programmatic ID: AIR NJ0000003400700007
Facility Registry ID: 110002467795
Air Operating Status Code: OPR
Default Air Classification Code: MIN
Air Program: State Implementation Plan for National Primary and Secondary Ambient Air Quality Standards
Activity Date: 1981-03-20 00:00:00
Activity Status Date: Not reported
Activity Group: Compliance Monitoring
Activity Type: Inspection/Evaluation
Activity Status: Not reported

Map ID
Direction
Distance
Elevation

MAP FINDINGS

Site

Database(s)

EDR ID Number
EPA ID Number

MARTIN MARIETTA CORP (Continued)

1000145845

Region Code: 02
Programmatic ID: AIR NJ0000003400700007
Facility Registry ID: 110002467795
Air Operating Status Code: OPR
Default Air Classification Code: MIN
Air Program: State Implementation Plan for National Primary and Secondary Ambient Air Quality Standards
Activity Date: 1981-06-09 00:00:00
Activity Status Date: Not reported
Activity Group: Compliance Monitoring
Activity Type: Inspection/Evaluation
Activity Status: Not reported

Region Code: 02
Programmatic ID: AIR NJ0000003400700007
Facility Registry ID: 110002467795
Air Operating Status Code: OPR
Default Air Classification Code: MIN
Air Program: State Implementation Plan for National Primary and Secondary Ambient Air Quality Standards
Activity Date: 1982-11-22 00:00:00
Activity Status Date: Not reported
Activity Group: Compliance Monitoring
Activity Type: Inspection/Evaluation
Activity Status: Not reported

Region Code: 02
Programmatic ID: AIR NJ0000003400700007
Facility Registry ID: 110002467795
Air Operating Status Code: OPR
Default Air Classification Code: MIN
Air Program: State Implementation Plan for National Primary and Secondary Ambient Air Quality Standards
Activity Date: 1983-08-10 00:00:00
Activity Status Date: Not reported
Activity Group: Compliance Monitoring
Activity Type: Inspection/Evaluation
Activity Status: Not reported

Region Code: 02
Programmatic ID: AIR NJ0000003400700007
Facility Registry ID: 110002467795
Air Operating Status Code: OPR
Default Air Classification Code: MIN
Air Program: State Implementation Plan for National Primary and Secondary Ambient Air Quality Standards
Activity Date: 1984-09-25 00:00:00
Activity Status Date: Not reported
Activity Group: Compliance Monitoring
Activity Type: Inspection/Evaluation
Activity Status: Not reported

Region Code: 02
Programmatic ID: AIR NJ0000003400700007
Facility Registry ID: 110002467795
Air Operating Status Code: OPR
Default Air Classification Code: MIN
Air Program: State Implementation Plan for National Primary and Secondary Ambient Air Quality Standards
Activity Date: 1984-12-07 00:00:00
Activity Status Date: Not reported
Activity Group: Compliance Monitoring

Map ID
Direction
Distance
Elevation

MAP FINDINGS

Site

Database(s)

EDR ID Number
EPA ID Number

MARTIN MARIETTA CORP (Continued)

1000145845

Activity Type:	Inspection/Evaluation
Activity Status:	Not reported
Region Code:	02
Programmatic ID:	AIR NJ0000003400700007
Facility Registry ID:	110002467795
Air Operating Status Code:	OPR
Default Air Classification Code:	MIN
Air Program:	State Implementation Plan for National Primary and Secondary Ambient Air Quality Standards
Activity Date:	1985-12-10 00:00:00
Activity Status Date:	Not reported
Activity Group:	Compliance Monitoring
Activity Type:	Inspection/Evaluation
Activity Status:	Not reported
Region Code:	02
Programmatic ID:	AIR NJ0000003400700007
Facility Registry ID:	110002467795
Air Operating Status Code:	OPR
Default Air Classification Code:	MIN
Air Program:	State Implementation Plan for National Primary and Secondary Ambient Air Quality Standards
Activity Date:	1986-12-18 00:00:00
Activity Status Date:	Not reported
Activity Group:	Compliance Monitoring
Activity Type:	Inspection/Evaluation
Activity Status:	Not reported
Region Code:	02
Programmatic ID:	AIR NJ0000003400700007
Facility Registry ID:	110002467795
Air Operating Status Code:	OPR
Default Air Classification Code:	MIN
Air Program:	State Implementation Plan for National Primary and Secondary Ambient Air Quality Standards
Activity Date:	1987-12-22 00:00:00
Activity Status Date:	Not reported
Activity Group:	Compliance Monitoring
Activity Type:	Inspection/Evaluation
Activity Status:	Not reported
Region Code:	02
Programmatic ID:	AIR NJ0000003400700007
Facility Registry ID:	110002467795
Air Operating Status Code:	OPR
Default Air Classification Code:	MIN
Air Program:	State Implementation Plan for National Primary and Secondary Ambient Air Quality Standards
Activity Date:	1988-12-13 00:00:00
Activity Status Date:	Not reported
Activity Group:	Compliance Monitoring
Activity Type:	Inspection/Evaluation
Activity Status:	Not reported
Region Code:	02
Programmatic ID:	AIR NJ0000003400700007
Facility Registry ID:	110002467795
Air Operating Status Code:	OPR
Default Air Classification Code:	MIN
Air Program:	State Implementation Plan for National Primary and Secondary Ambient Air Quality Standards

Map ID
Direction
Distance
Elevation

MAP FINDINGS

Site

Database(s)

EDR ID Number
EPA ID Number

MARTIN MARIETTA CORP (Continued)

1000145845

Activity Date: 1990-01-17 00:00:00
Activity Status Date: Not reported
Activity Group: Compliance Monitoring
Activity Type: Inspection/Evaluation
Activity Status: Not reported

Region Code: 02
Programmatic ID: AIR NJ0000003400700007
Facility Registry ID: 110002467795
Air Operating Status Code: OPR
Default Air Classification Code: MIN
Air Program: State Implementation Plan for National Primary and Secondary Ambient Air Quality Standards
Activity Date: 1991-01-02 00:00:00
Activity Status Date: Not reported
Activity Group: Compliance Monitoring
Activity Type: Inspection/Evaluation
Activity Status: Not reported

Region Code: 02
Programmatic ID: AIR NJ0000003400700007
Facility Registry ID: 110002467795
Air Operating Status Code: OPR
Default Air Classification Code: MIN
Air Program: State Implementation Plan for National Primary and Secondary Ambient Air Quality Standards
Activity Date: 1992-01-08 00:00:00
Activity Status Date: Not reported
Activity Group: Compliance Monitoring
Activity Type: Inspection/Evaluation
Activity Status: Not reported

Region Code: 02
Programmatic ID: AIR NJ0000003400700007
Facility Registry ID: 110002467795
Air Operating Status Code: OPR
Default Air Classification Code: MIN
Air Program: State Implementation Plan for National Primary and Secondary Ambient Air Quality Standards
Activity Date: 1992-12-16 00:00:00
Activity Status Date: Not reported
Activity Group: Compliance Monitoring
Activity Type: Inspection/Evaluation
Activity Status: Not reported

Region Code: 02
Programmatic ID: AIR NJ0000003400700007
Facility Registry ID: 110002467795
Air Operating Status Code: OPR
Default Air Classification Code: MIN
Air Program: State Implementation Plan for National Primary and Secondary Ambient Air Quality Standards
Activity Date: 1994-02-25 00:00:00
Activity Status Date: Not reported
Activity Group: Compliance Monitoring
Activity Type: Inspection/Evaluation
Activity Status: Not reported

Region Code: 02
Programmatic ID: AIR NJ0000003400700007
Facility Registry ID: 110002467795

Map ID
Direction
Distance
Elevation

MAP FINDINGS

Site

Database(s)

EDR ID Number
EPA ID Number

MARTIN MARIETTA CORP (Continued)

1000145845

Air Operating Status Code: OPR
Default Air Classification Code: MIN
Air Program: State Implementation Plan for National Primary and Secondary Ambient Air Quality Standards
Activity Date: 1995-02-24 00:00:00
Activity Status Date: Not reported
Activity Group: Compliance Monitoring
Activity Type: Inspection/Evaluation
Activity Status: Not reported

Region Code: 02
Programmatic ID: AIR NJ0000003400700007
Facility Registry ID: 110002467795
Air Operating Status Code: OPR
Default Air Classification Code: MIN
Air Program: State Implementation Plan for National Primary and Secondary Ambient Air Quality Standards
Activity Date: 1986-08-26 00:00:00
Activity Status Date: 1986-08-26 00:00:00
Activity Group: Enforcement Action
Activity Type: Administrative - Formal
Activity Status: Final Order Issued

Region Code: 02
Programmatic ID: AIR NJ0000003400700007
Facility Registry ID: 110002467795
Air Operating Status Code: OPR
Default Air Classification Code: MIN
Air Program: State Implementation Plan for National Primary and Secondary Ambient Air Quality Standards
Activity Date: 1989-02-15 00:00:00
Activity Status Date: 1989-02-15 00:00:00
Activity Group: Enforcement Action
Activity Type: Administrative - Formal
Activity Status: Final Order Issued

NY MANIFEST:

Country: USA
EPA ID: NJD002342517
Facility Status: Not reported
Location Address 1: FRONT & COOPER ST
Code: BP
Location Address 2: Not reported
Total Tanks: Not reported
Location City: CAMDEN
Location State: NJ
Location Zip: 08102
Location Zip 4: Not reported

NY MANIFEST:

EPAID: NJD002342517
Mailing Name: GENERAL ELECTRIC AEROSPACE
Mailing Contact: TRYTKO EUGENE F MGR PLANT
Mailing Address 1: FRONT & COOPER STS BLDG 12 2
Mailing Address 2: Not reported
Mailing City: CAMDEN
Mailing State: NJ
Mailing Zip: 08102
Mailing Zip 4: Not reported

Map ID
Direction
Distance
Elevation

MAP FINDINGS

Site

Database(s)

EDR ID Number
EPA ID Number

MARTIN MARIETTA CORP (Continued)

1000145845

Mailing Country: USA
Mailing Phone: 6093382513

NY MANIFEST:

Document ID: NYB4846356
Manifest Status: C
seq: Not reported
Year: 1993
Trans1 State ID: TS30447PA
Trans2 State ID: Not reported
Generator Ship Date: 11/15/1993
Trans1 Recv Date: 11/15/1993
Trans2 Recv Date: / /
TSD Site Recv Date: 11/16/1993
Part A Recv Date: 12/03/1993
Part B Recv Date: 11/26/1993
Generator EPA ID: NJD002342517
Trans1 EPA ID: PAD014146179
Trans2 EPA ID: Not reported
TSD ID 1: NYD049836679
TSD ID 2: Not reported
Manifest Tracking Number: Not reported
Import Indicator: Not reported
Export Indicator: Not reported
Discr Quantity Indicator: Not reported
Discr Type Indicator: Not reported
Discr Residue Indicator: Not reported
Discr Partial Reject Indicator: Not reported
Discr Full Reject Indicator: Not reported
Manifest Ref Number: Not reported
Alt Facility RCRA ID: Not reported
Alt Facility Sign Date: Not reported
MGMT Method Type Code: Not reported
Waste Code: F007 - PLATING BATH SOL FM ELECTROPLATING OPER
Waste Code: Not reported
Waste Code: Not reported
Waste Code: Not reported
Waste Code: Not reported
Waste Code: Not reported
Quantity: 15040
Units: P - Pounds
Number of Containers: 001
Container Type: CM - Metal boxes, cases, roll-offs
Handling Method: L Landfill.
Specific Gravity: 100

[Click this hyperlink](#) while viewing on your computer to access 39 additional NY_MANIFEST: record(s) in the EDR Site Report.

MAP FINDINGS

Map ID
Direction
Distance
Elevation

Site

Database(s)

EDR ID Number
EPA ID Number

S80
South
1/2-1
0.502 mi.
2650 ft.

GENERAL ELECTRIC BUILDING 8
FRONT ST & COOPER ST
CAMDEN CITY, NJ

Site 2 of 2 in cluster S

NJ SHWS S109303857
N/A

Relative: SHWS:
Lower Site ID: 47961
Status: Active
Home Owner: No
PI Number: 16126

Detail As Of April 2012:
X Coord Site: Not reported
X Coord PI: Not reported
Y Coord Site: Not reported
Y Coord PI: Not reported

Site ID: 47961
Status: Active
Home Owner: No
PI Number: 280258

Detail As Of April 2012:
X Coord Site: 316563
X Coord PI: 316563
Y Coord Site: 406078
Y Coord PI: 406078

81
SSW
1/2-1
0.516 mi.
2722 ft.

CAMDEN TOWN CENTER
COOPER ST & RIVERSIDE DR
CAMDEN CITY, NJ

NJ SHWS S120663072
N/A

Relative: SHWS:
Lower Site ID: 573991
Status: Active
Home Owner: No
PI Number: 745842

Detail As Of April 2012:
X Coord Site: Not reported
X Coord PI: Not reported
Y Coord Site: Not reported
Y Coord PI: Not reported

82
SSE
1/2-1
0.530 mi.
2799 ft.

RUTGERS THE STATE UNIVERSITY OF NJ
5TH ST & PENN ST
CAMDEN CITY, NJ

NJ SHWS S109303294
N/A

Relative: SHWS:
Higher Site ID: 44193
Status: Active
Home Owner: No
PI Number: 9205

Detail As Of April 2012:

Map ID
Direction
Distance
Elevation

MAP FINDINGS

Site

Database(s)

EDR ID Number
EPA ID Number

RUTGERS THE STATE UNIVERSITY OF NJ (Continued)

S109303294

X Coord Site: Not reported
X Coord PI: Not reported
Y Coord Site: Not reported
Y Coord PI: Not reported

Site ID: 44193
Status: Closed
Home Owner: No
PI Number: 9205

Detail As Of April 2012:

X Coord Site: Not reported
X Coord PI: Not reported
Y Coord Site: Not reported
Y Coord PI: Not reported

83
SSW
1/2-1
0.554 mi.
2926 ft.

GENERAL ELECTRIC CO
1 MARKET ST
CAMDEN CITY, NJ 08104

NJ SHWS
NJ ENG CONTROLS
NJ NJEMS
NJ Release

S108396080
N/A

Relative:
Lower

SHWS:
Site ID: 81377
Status: Active
Home Owner: No
PI Number: G000012945

Actual:
13 ft.

Detail As Of April 2012:

X Coord Site: 315680
X Coord PI: Not reported
Y Coord Site: 405696
Y Coord PI: Not reported

NJ ENGINEERING CONTROLS:

Site ID: 81377
Pi Number: G000012945
PI Name: GENERAL ELECTRIC VICTOR BLDG #17
Owner Name: ,
DER Filed Date: Not reported
DER Lifted Date: Not reported
Der Deed Usage (si): Not reported
Deed Specific Requirement: Not reported
Deeds Parameter Desc: Not reported
Deeds Depth: Not reported
Comments: Not reported

NJEMS:

Site Id: 81377
Municipality: CAMDEN CITY
Municipality Name From Spatial Overlay: CAMDEN CITY
GNIS Civil Code For Municipality: 885177
Municipal Code (NJ-1040): 0408
X Coord: 315680
Y Coord: 405696
Coord System: NJ STATE PLANE (NAD83) - USFEET
Coord Type: GIS Parcel Centroid
Coord Origin: DEP-GIS

Map ID
Direction
Distance
Elevation

MAP FINDINGS

Site

Database(s)

EDR ID Number
EPA ID Number

GENERAL ELECTRIC CO (Continued)

S108396080

State Standard Numeric Code From Spatial Overlay: 0408
Unique Feature Number For Municipality From Spatial Overlay: 3400710000
Eleven Digit Hydrologic Unit Code From Spatial Overlay): 02040202110
Fourteen Digit Hydrologic Unit Code From Spatial Overlay: 02040202110060
Watershed Management Area Number From Spatial Overlay: 18
Watershed Management Area Name From Spatial Overlay: Lower Delaware
Water Region Code From Spatial Overlay: 5
Water Region Name From Spatial Overlay: Lower Delaware
Sub Watershed Name From Overlay: Cooper River (below Rt 130)
Watershed Name From Spatial Overlay: Cooper River

NJ Release:

Facility Type: Residential
Facility Phone: Not reported
Incident Date: 02/03/2007
Incident Time: Not reported
TD Log #: 220563
Case Number: 07-02-03-1122-59
Date Received: 02/03/2007
Nature of Incident: Not reported
Operator: Not reported
Incident Type: Other
Incident Location: VICTOR BUILDING
Location: Not reported
Other Location: Not reported
Contact Name: Not reported
Caller Name: Not reported
Caller Title: Not reported
Caller Address: Not reported
Caller City,St,Zip: Not reported
Caller Telephone: Not reported
Substance(s): Not reported
Substance Type: Not reported
Substance Identity: Not reported
CAS Number: Not reported
A310 Letter: Not reported
TCPA Chemical: Not reported
Hazrds Material: Not reported
COMU: Not reported
Ref. Code: Not reported
Amt Released: Not reported
Contained: Not reported
Release Type: Not reported
Release VE: Not reported
Injuries: No
Public Exposure: Yes
Facility Evacuation: No
Police at Scene: Yes
Firemen at Scene: Yes
Contamination of: Not reported
Receiving Water: Not reported
Status at Spill: Not reported
NJ Spill Date: Not reported
NJ Spill Time: Not reported
NJ Spill Name: Not reported
NJ Spill Title: Not reported
NJ Spill Phone: Not reported

Map ID
Direction
Distance
Elevation

MAP FINDINGS

Site

Database(s)

EDR ID Number
EPA ID Number

GENERAL ELECTRIC CO (Continued)

S108396080

Other Date:	Not reported
Other Time:	Not reported
Other Name:	Not reported
Other Title:	Not reported
Other Telephone:	Not reported
Public Evacuation:	No
Assistance Requested:	Not reported
Wind Direction/Speed:	Not reported
Local Municipality Notified:	Not reported
Local Municipality Name:	Not reported
Local Municipality Title:	Not reported
Local Municipality Telephone:	Not reported
Local Municipality Date:	Not reported
Local Municipality Time:	Not reported
Incident Description:	Not reported
Incident Name:	Not reported
Incident Referred To:	Not reported
Incident Region:	Not reported
Incident Telephone:	Not reported
Incident Date:	Not reported
Incident time:	Not reported
Incident ITM:	Not reported
Comments:	Not reported
Date A310 Letter Printed:	Not reported
Date Local Authority Was Notified:	Not reported
Date Updated:	Not reported
Date Report Faxed to Local Authority:	Not reported
Local Authority Notification Date:	Not reported
Rep Receive Date:	02/03/2007
Reporter Type:	Municipal Rep.
Reporter Name:	REDACTED
Reporter Title:	REDACTED
Reporter Org:	REDACTED
Reporter Address:	Not reported
Reporter City,St,Zip:	Not reported
Reporter County:	Not reported
Incident Status:	Terminated
Incident Category:	Other
Incident Source:	UNKNOWN
Incident Address:	Not reported
Incident Address 2:	Not reported
Incident City,St,Zip:	NJ
Incident County:	Not reported
DEP Requested:	No
Confidential:	Not reported
Notify Type:	Not reported
Road Closed:	No
Direction:	Not reported
Responsible Party:	Not reported
Responsible Party Name:	Not reported
Responsible Party Contact:	Not reported
Responsible Party Title:	Not reported
Responsible Party Phone:	Not reported
Responsible Party Street:	Not reported
Responsible Party County:	Not reported
Responsible Party City,St,Zip:	Not reported
Memo. Of Understanding:	Not reported

Map ID
Direction
Distance
Elevation

MAP FINDINGS

Site

Database(s)

EDR ID Number
EPA ID Number

GENERAL ELECTRIC CO (Continued)

S108396080

Drill/trng Exercise: Not reported
Hazardous: Not reported

T84
South
1/2-1
0.555 mi.
2933 ft.

116 180 N 2ND STREET
116 120 N 2ND ST
CAMDEN CITY, NJ
Site 1 of 2 in cluster T

NJ SHWS **S116226798**
N/A

Relative:
Higher

SHWS:
Site ID: 446845
Status: Active
Home Owner: No
PI Number: 561722

Actual:
16 ft.

Detail As Of April 2012:
X Coord Site: Not reported
X Coord PI: Not reported
Y Coord Site: Not reported
Y Coord PI: Not reported

85
South
1/2-1
0.556 mi.
2936 ft.

330 COOPER STREET
330 COOPER ST
CAMDEN CITY, NJ 08102

NJ SHWS **S109212732**
NJ ENG CONTROLS **N/A**
NJ INST CONTROL
NJ GW CONTAM AREAS

Relative:
Higher

SHWS:
Site ID: 452403
Status: Active
Home Owner: No
PI Number: 569046

Actual:
18 ft.

Detail As Of April 2012:
X Coord Site: 317351
X Coord PI: 317351
Y Coord Site: 406362
Y Coord PI: 406362

Site ID: 452403
Status: Closed
Home Owner: No
PI Number: 569046

Detail As Of April 2012:
X Coord Site: 317351
X Coord PI: 317351
Y Coord Site: 406362
Y Coord PI: 406362

NJ ENGINEERING CONTROLS:

Site ID: 452403
PI Number: 569046
PI Name: 330 COOPER STREET
Owner Name: ,
DER Filed Date: 10/12/2012
DER Lifted Date: Not reported

Map ID
Direction
Distance
Elevation

MAP FINDINGS

Site

Database(s)

EDR ID Number
EPA ID Number

330 COOPER STREET (Continued)

S109212732

Der Deed Usage (si): Restricted
Deed Specific Requirement: Asphalt Cap
Deeds Parameter Desc: Benzo(a)anthracene
Deeds Depth: 2.00
Comments: Not reported

Site ID: 452403
Pi Number: 569046
Pi Name: 330 COOPER STREET
Owner Name: ,
DER Filed Date: 10/12/2012
DER Lifted Date: Not reported
Der Deed Usage (si): Restricted
Deed Specific Requirement: Asphalt Cap
Deeds Parameter Desc: Benzo(a)pyrene
Deeds Depth: 2.00
Comments: Not reported

Site ID: 452403
Pi Number: 569046
Pi Name: 330 COOPER STREET
Owner Name: ,
DER Filed Date: 10/12/2012
DER Lifted Date: Not reported
Der Deed Usage (si): Restricted
Deed Specific Requirement: Asphalt Cap
Deeds Parameter Desc: Benzo(b)fluoranthene
Deeds Depth: 2.00
Comments: Not reported

Site ID: 452403
Pi Number: 569046
Pi Name: 330 COOPER STREET
Owner Name: ,
DER Filed Date: 10/12/2012
DER Lifted Date: Not reported
Der Deed Usage (si): Restricted
Deed Specific Requirement: Asphalt Cap
Deeds Parameter Desc: Dibenzo(a,h)anthracene
Deeds Depth: 2.00
Comments: Not reported

Site ID: 452403
Pi Number: 569046
Pi Name: 330 COOPER STREET
Owner Name: ,
DER Filed Date: 10/12/2012
DER Lifted Date: Not reported
Der Deed Usage (si): Restricted
Deed Specific Requirement: Asphalt Cap
Deeds Parameter Desc: Indeno(1,2,3-cd)pyrene
Deeds Depth: 2.00
Comments: Not reported

Site ID: 452403
Pi Number: 569046
Pi Name: 330 COOPER STREET

Map ID
Direction
Distance
Elevation

MAP FINDINGS

Site

Database(s)

EDR ID Number
EPA ID Number

330 COOPER STREET (Continued)

S109212732

Owner Name: ,
DER Filed Date: 10/12/2012
DER Lifted Date: Not reported
Der Deed Usage (si): Restricted
Deed Specific Requirement: Asphalt Cap
Deeds Parameter Desc: Lead
Deeds Depth: 2.00
Comments: Not reported

NJ INSTITUTIONAL CONTROL:

Facility ID: 452403
Date Established (SI): 09/28/2015
Date Closed/Lifted (SI): Not reported
PI Number: 569046
PI Name: 330 COOPER STREET
CEA Description (SI): Historic Fill
CEA Case Track #: 130970
CEA Duration: Not reported
Intermediate Durations: Yes

Facility ID: 452403
Date Established (SI): 09/28/2015
Date Closed/Lifted (SI): Not reported
PI Number: 569046
PI Name: 330 COOPER STREET
CEA Description (SI): Historic Fill
CEA Case Track #: Not reported
CEA Duration: Not reported
Intermediate Durations: Yes

GW CONTAM AREAS:

AKA: 330 COOPER STREET - HISTORIC FILL
Scale at which CKE is digitized: Not reported
Date CKE was approved: Not reported
VOCS: Not reported
SVOCS: Not reported
Metal: Not reported
Pesticide/PCBS: Not reported
Tentatively Identified Compounds: Not reported
Contam Contributed To Radioactive Substance: Not reported
Other: Not reported
Block Lot: 75-5
Duration: Indeterminate
Well Restriction Area: Yes
GW Class: II-A
Vertical Extent: 0
Acres: 1.15117414
Benzene: Not reported
MTBE: Not reported
TBA: Not reported
TCE: Not reported
PCE: Not reported
Naphthalen: Not reported
Vinyl Chloride: Not reported
Benz Pyrene: Not reported
Lead Pb: Not reported

Map ID
Direction
Distance
Elevation

MAP FINDINGS

Site

Database(s)

EDR ID Number
EPA ID Number

330 COOPER STREET (Continued)

S109212732

Arsenic: Not reported
Chromium: Not reported
Cadmium: Not reported
Mercury: Not reported
TICS: Not reported
Volatile Organic: Not reported
Base Neutral: Not reported
Pesticide: Not reported
PCB: Not reported
Dioxin: Not reported
Radionuclides: Not reported
Non-Dissolved Free Product: Not reported
Perimeter: 1051.9602545499999

T86
South
1/2-1
0.595 mi.
3144 ft.

NJ ECONOMIC DEVELOPMENT AUTHORITY
N 2ND ST & MARKET ST
CAMDEN CITY, NJ

NJ SHWS S109301011
N/A

Site 2 of 2 in cluster T

Relative:
Higher

SHWS:
Site ID: 309154
Status: Closed
Home Owner: No
PI Number: G000010644

Actual:
16 ft.

Detail As Of April 2012:
X Coord Site: Not reported
X Coord PI: Not reported
Y Coord Site: Not reported
Y Coord PI: Not reported

87
ESE
1/2-1
0.605 mi.
3194 ft.

BPUM BOX FACTORY
847 BAILEY ST
CAMDEN CITY, NJ 08104

NJ SHWS 1007033393
NJ HIST HWS N/A

Relative:
Higher

SHWS:
Site ID: 85464
Status: Closed
Home Owner: No
PI Number: G000044491

Actual:
19 ft.

Detail As Of April 2012:
X Coord Site: Not reported
X Coord PI: Not reported
Y Coord Site: Not reported
Y Coord PI: Not reported

HIST SHWS:

Case Status: Active
Status Date: 7/17/2000
Case ID: G000044491
Contact: Bureau of Field Operations - Southern
Sub Section Label: A: Sites with On-Site Sources of Contamination
Site Municipality: 0408

Map ID
Direction
Distance
Elevation

MAP FINDINGS

Site

Database(s)

EDR ID Number
EPA ID Number

BPUM BOX FACTORY (Continued)

1007033393

Remedial Level Code: C2
Classification exception area dt: None
Classification exception area dt: Not reported
Deed Notice Status: None
Deed Notice Date: Not reported
Engineering Control Status: None
Engineering Control Date: Not reported
National Priorities List Status: Not reported
National Priorities List Date: Not reported
X Coordinate: Not reported
Y Coordinate: Not reported
Coordinate System: Not reported

88
SSW
1/2-1
0.632 mi.
3337 ft.

URBAN PARK
4 AQUARIUM DR
CAMDEN CITY, NJ 08103

NJ SHWS S115055697
NJ ENG CONTROLS N/A

Relative:
Lower

SHWS:
Site ID: 482288
Status: Active
Home Owner: No
PI Number: 608426

Actual:
11 ft.

Detail As Of April 2012:
X Coord Site: Not reported
X Coord PI: Not reported
Y Coord Site: Not reported
Y Coord PI: Not reported

NJ ENGINEERING CONTROLS:

Site ID: 482288
Pi Number: 608426
PI Name: CAMDEN WATERFRONT URBAN PARK
Owner Name: ,
DER Filed Date: Not reported
DER Lifted Date: Not reported
Der Deed Usage (si): Not reported
Deed Specific Requirement: Not reported
Deeds Parameter Desc: Not reported
Deeds Depth: Not reported
Comments: Not reported

89
ESE
1/2-1
0.648 mi.
3420 ft.

COOPER WATER FRONT HOMES
9TH ST & STATE ST
CAMDEN CITY, NJ 00000

NJ SHWS S109305697
NJ BROWNFIELDS N/A

Relative:
Higher

SHWS:
Site ID: 64962
Status: Closed
Home Owner: No
PI Number: G000025427

Actual:
19 ft.

Map ID
Direction
Distance
Elevation

MAP FINDINGS

Site

Database(s)

EDR ID Number
EPA ID Number

COOPER WATER FRONT HOMES (Continued)

S109305697

Detail As Of April 2012:

X Coord Site:	Not reported
X Coord PI:	Not reported
Y Coord Site:	Not reported
Y Coord PI:	Not reported

BROWNFIELDS:

Price:	Not reported
Assessed Value:	Greater than \$1,000,000
Property Size:	1 ? 2
Annual Taxes:	Not reported
Representative Address:	Not reported
Representative City/State/Zip:	Not reported
Submitter Name:	Not reported
Submitter Address1:	Not reported
Submitter Address2:	Not reported
Submitter City:	Not reported
Submitter State:	Not reported
Submitter Zip:	Not reported
Submitter Email:	Not reported
Submitter Phone:	Not reported
Transaction Type:	Not reported
Transfer Type:	Not reported
Site Number:	14
X Coordinate:	Not reported
Y Coordinate:	Not reported
Coord:	0:0
AutolD:	Not reported
Ownership Type:	Public
Ownership:	Municipality
PStatus:	Redeveloped
PI Number:	Not reported
Owner Name:	Not reported
Owner Address + Owner Street:	13th Floor , City Hall, PO Box 91520
Owner City:	Camden
Owner State:	NJ
Owner Zip Code:	08104
Owner County:	Not reported
Owner Phone:	8567577600
Owner Fax:	8569684787
Owner Email:	arde@city.camden.nj.us
Owner Organization:	Camden Redevelopment Agency
Authorized Representative:	Arijit De
Auth Rep Relation to Owner:	Executive Director
Municipal Contact Name:	Not reported
Municipal Contact Street:	13th Floor , City Hall, PO Box 91520
Municipal Contact City:	Camden
Municipal Contact State:	NJ
Municipal Contact Zip Code:	08104
Municipal Contact Phone:	8567577600
Municipal Contact Fax:	8569684787
Municipal Contact Email:	arde@city.camden.nj.us
Department:	Not reported
Municipal Contact Title:	Not reported
Contact Relation to Owner:	Not reported
Current Zoning:	Unknown

Map ID
Direction
Distance
Elevation

MAP FINDINGS

Site

Database(s)

EDR ID Number
EPA ID Number

COOPER WATER FRONT HOMES (Continued)

S109305697

Proposed Zoning:	Unknown
Copy of Title Insurance:	Not reported
Municode:	Not reported
Block:	UK
Lot:	UK
Development Plan Completed:	Unknown
Market Study Completed:	Unknown
Current Activity:	Active
Current Operations:	Housing
Prior Operations:	Site was formerly and abandoned lot that had some previous industrial usage.
Deed Restrictions:	No
Easements:	Unknown
Buildings:	0
Condition of Buildings:	Good
Square Footage:	Not reported
Total Buildable Space:	Not reported
Lease Price:	Not reported
Tax Certificate:	No
Tax Lien:	No
Other Liens/Judgements:	No
Traffic Study:	Unknown
Road Access:	Not reported
Waterfront Access:	Unknown
Airport Access:	Unknown
Public Transportation Access:	No
Major Highway Name:	I 676
Major Highway Interchange:	Not reported
Major Highway Miles Away:	< 1
Local Highway Name:	Not reported
Local Highway Interchange:	Not reported
Local Highway Miles Away:	Not reported
Rail Type:	Not reported
Rail Name:	Not reported
Rail Station:	Not reported
Rail Miles Away:	Not reported
Public Water:	Yes
Electric:	Yes
Gas:	Yes
Public Sewer:	Yes
Telephone:	Unknown
Cable:	Unknown
Fiber Optics:	Unknown
Wetlands:	Unknown
Sensitive Ecosystems/Habitats:	Unknown
Endangered Species:	Unknown
Historic/Archeological Site:	Unknown
100 Year Flood Plain:	Unknown
500 Year Flood Plain:	Unknown
Environmental Report Copies:	Unknown
List Containing Site:	Not reported
Preliminary Assessment:	Yes
Site Investigation:	Yes
Remedial Investigation:	No
Remedial Action Workplan:	Unknown
Voluntary Cleanup Program:	Unknown
Environmental Litigation:	Unknown

Map ID
 Direction
 Distance
 Elevation

MAP FINDINGS

Site

Database(s)

EDR ID Number
 EPA ID Number

COOPER WATER FRONT HOMES (Continued)

S109305697

Remediation In Progress:	Unknown
Remediation Estimated Complete Date:	Not reported
Regulatory sign-off:	Unknown
Regulatory Sign-Off Description:	Not reported
Other Incentives:	No
Low Interest Rates:	No
HDSRF Grants:	No
TIF:	No
HDSRF Loans:	No
USA Loans:	No
USA Grants:	No
Designated Redevelopment Area:	No
Environmental Opportunity Zone:	No
Tax Rebate or Abatement:	No
Empowerment Zone (Federal):	No
Urban Coordinating Council Neighborhood:	No
Enterprise Community (Federal):	No
Urban Enterprise Zone:	No
Additional Comments:	Site is a successful brownfields. Voluntary Clean up site. Innovative on-site rescue and disposal of hydrocarbon contaminated soils.KCSL# on file.
County_int_FK:	4
Municipality_int_FK:	141
Planning Area Designation:	Not reported
Authorized Representative Email:	Not reported
Authorized Representative Phone:	9999999999
General Comments:	A 65-unit apartment complex of 2-4 bedrooms.

90
SE
 1/2-1
 0.652 mi.
 3443 ft.

415 425 NORTH 8TH STREET
415 425 N 8TH ST
CAMDEN CITY, NJ

NJ SHWS S120663135
N/A

Relative:
Higher

SHWS:
 Site ID: 584413
 Status: Active
 Home Owner: No
 PI Number: 732371

Actual:
19 ft.

Detail As Of April 2012:
 X Coord Site: Not reported
 X Coord PI: Not reported
 Y Coord Site: Not reported
 Y Coord PI: Not reported

91
SSW
 1/2-1
 0.667 mi.
 3520 ft.

FERRY TERMINAL BUILDING
2 AQUARIUM DR
CAMDEN CITY, NJ 08103

NJ SHWS S115055696
NJ ENG CONTROLS N/A

Relative:
Lower

SHWS:
 Site ID: 482287
 Status: Active
 Home Owner: No
 PI Number: 608425

Actual:
8 ft.

Map ID
Direction
Distance
Elevation

MAP FINDINGS

Site

Database(s)

EDR ID Number
EPA ID Number

FERRY TERMINAL BUILDING (Continued)

S115055696

Detail As Of April 2012:

X Coord Site: Not reported
X Coord PI: Not reported
Y Coord Site: Not reported
Y Coord PI: Not reported

NJ ENGINEERING CONTROLS:

Site ID: 482287
PI Number: 608425
PI Name: FERRY TERMINAL BUILDING
Owner Name: ,
DER Filed Date: Not reported
DER Lifted Date: Not reported
Der Deed Usage (si): Not reported
Deed Specific Requirement: Not reported
Deeds Parameter Desc: Not reported
Deeds Depth: Not reported
Comments: Not reported

92
South
1/2-1
0.671 mi.
3545 ft.

L-3 COMMUNICATIONS
100 MARKET ST
CAMDEN CITY, NJ 08101

NJ SHWS S113623599
NJ NJEMS N/A
NJ Release
NJ ISRA

Relative:
Higher

SHWS:
Site ID: 45537
Status: Active
Home Owner: No
PI Number: 2568

Actual:
18 ft.

Detail As Of April 2012:

X Coord Site: Not reported
X Coord PI: Not reported
Y Coord Site: Not reported
Y Coord PI: Not reported

NJEMS:

Site Id: 45537
Municipality: CAMDEN CITY
Municipality Name From Spatial Overlay: CAMDEN CITY
GNIS Civil Code For Municipality: 885177
Municipal Code (NJ-1040): 0408
X Coord: 316354
Y Coord: 405579
Coord System: NJ STATE PLANE (NAD83) - USFEET
Coord Type: GPS
Coord Origin: DEP-GIS
State Standard Numeric Code From Spatial Overlay: 0408
Unique Feature Number For Municipality From Spatial Overlay: 3400710000
Eleven Digit Hydrologic Unit Code From Spatial Overlay: 02040202110
Fourteen Digit Hydrologic Unit Code From Spatial Overlay: 02040202110060
Watershed Management Area Number From Spatial Overlay: 18
Watershed Management Area Name From Spatial Overlay: Lower Delaware
Water Region Code From Spatial Overlay: 5
Water Region Name From Spatial Overlay: Lower Delaware
Sub Watershed Name From Overlay: Cooper River (below Rt 130)

Map ID
Direction
Distance
Elevation

MAP FINDINGS

Site

Database(s)

EDR ID Number
EPA ID Number

L-3 COMMUNICATIONS (Continued)

S113623599

Watershed Name From Spatial Overlay: Cooper River

NJ Release:

Facility Type:	Other
Facility Phone:	Not reported
Incident Date:	11/28/2014
Incident Time:	Not reported
TD Log #:	544558
Case Number:	15-01-08-1605-32
Date Received:	01/08/2015
Nature of Incident:	Not reported
Operator:	Not reported
Incident Type:	Groundwater Cont
Incident Location:	L3 COMMUNICATIONS
Location:	Not reported
Other Location:	Not reported
Contact Name:	HOWARD NEDLEMAN
Caller Name:	Not reported
Caller Title:	Not reported
Caller Address:	Not reported
Caller City,St,Zip:	Not reported
Caller Telephone:	Not reported
Substance(s):	Not reported
Substance Type:	Not reported
Substance Identity:	Not reported
CAS Number:	Not reported
A310 Letter:	Not reported
TCPA Chemical:	Not reported
Hazrds Material:	Not reported
COMU:	Not reported
Ref. Code:	Not reported
Amt Released:	Not reported
Contained:	Not reported
Release Type:	Not reported
Release VE:	Not reported
Injuries:	No
Public Exposure:	No
Facility Evacuation:	No
Police at Scene:	No
Firemen at Scene:	No
Contamination of:	Not reported
Receiving Water:	Not reported
Status at Spill:	Not reported
NJ Spill Date:	Not reported
NJ Spill Time:	Not reported
NJ Spill Name:	Not reported
NJ Spill Title:	Not reported
NJ Spill Phone:	Not reported
Other Date:	Not reported
Other Time:	Not reported
Other Name:	Not reported
Other Title:	Not reported
Other Telephone:	Not reported
Public Evacuation:	No
Assistance Requested:	Not reported
Wind Direction/Speed:	Not reported
Local Municipality Notified:	Not reported

Map ID
Direction
Distance
Elevation

MAP FINDINGS

Site

Database(s)

EDR ID Number
EPA ID Number

L-3 COMMUNICATIONS (Continued)

S113623599

Local Municipality Name: Not reported
Local Municipality Title: Not reported
Local Municipality Telephone: Not reported
Local Municipality Date: Not reported
Local Municipality Time: Not reported
Incident Description: Not reported
Incident Name: Not reported
Incident Referred To: Not reported
Incident Region: Not reported
Incident Telephone: Not reported
Incident Date: Not reported
Incident time: Not reported
Incident ITM: Not reported
Comments: Not reported
Date A310 Letter Printed: Not reported
Date Local Authority Was Notified: Not reported
Date Updated: Not reported
Date Report Faxed to Local Authority: Not reported
Local Authority Notification Date: Not reported
Rep Receive Date: 01/08/2015
Reporter Type: Facility Rep.
Reporter Name: REDACTED
Reporter Title: REDACTED
Reporter Org: REDATED
Reporter Address: Not reported
Reporter City,St,Zip: Not reported
Reporter County: Not reported
Incident Status: Terminated
Incident Category: Other
Incident Source: L/N CAC,LLC
Incident Address: 1060 NORTH KINGS HWY
Incident Address 2: SUITE 250
Incident City,St,Zip: Cherry Hill Twp, NJ 08034
Incident County: Camden
DEP Requested: No
Confidential: Not reported
Notify Type: Not reported
Road Closed: Not reported
Direction: Not reported
Responsible Party: Not reported
Responsible Party Name: Not reported
Responsible Party Contact: Not reported
Responsible Party Title: Not reported
Responsible Party Phone: Not reported
Responsible Party Street: Not reported
Responsible Party County: Not reported
Responsible Party City,St,Zip: Not reported
Memo. Of Understanding: Not reported
Drill/trng Exercise: Not reported
Hazardous: Not reported

NJ ISRA:

Pi Number: 002568
Action Number: LSR140001
Title: E20140349 & E20150003
Isra Trg: Finalized Date 12/11/2014
Start Date: 01/30/2014

Map ID
Direction
Distance
Elevation

MAP FINDINGS

Site

Database(s)

EDR ID Number
EPA ID Number

L-3 COMMUNICATIONS (Continued)

S113623599

Case Status: LSRP Oversight
Case No: E20140349
Case Name: E20140349 L-3 Communications
Trigger Type: Property Sale
Trigger Date: 01/30/2014

Pi Number: 002568
Action Number: LSR140001
Title: E20140349 & E20150003
Isra Trg: Finalized Date: 12/11/2014
Start Date: 01/30/2014
Case Status: LSRP Oversight
Case No: E20150003
Case Name: L-3 Communications
Trigger Type: Property Sale
Trigger Date: 01/30/2014

**93
SSE
1/2-1
0.686 mi.
3620 ft.**

**CAMDEN CITY
520 MARKET ST
CAMDEN, NJ 08101**

**NJ SHWS S106467468
NJ BROWNFIELDS N/A
NJ Release
NJ NPDES**

**Relative:
Higher**

SHWS:
Site ID: 10318
Status: Active
Home Owner: No
PI Number: 11134

**Actual:
19 ft.**

Detail As Of April 2012:
X Coord Site: Not reported
X Coord PI: Not reported
Y Coord Site: Not reported
Y Coord PI: Not reported

BROWNFIELDS:
Price: Not reported
Assessed Value: Not reported
Property Size: Unknown
Annual Taxes: Not reported
Representative Address: Not reported
Representative City/State/Zip: Not reported
Submitter Name: Not reported
Submitter Address1: Not reported
Submitter Address2: Not reported
Submitter City: Not reported
Submitter State: Not reported
Submitter Zip: Not reported
Submitter Email: Not reported
Submitter Phone: Not reported
Transaction Type: Not reported
Transfer Type: Not reported
Site Number: 5085
X Coordinate: 318334
Y Coordinate: 405610
Coord: 318334:405610
AutoID: Not reported
Ownership Type: unknown

Map ID
Direction
Distance
Elevation

MAP FINDINGS

Site

Database(s)

EDR ID Number
EPA ID Number

CAMDEN CITY (Continued)

S106467468

Ownership:	DEP Case
PStatus:	DEP Case
PI Number:	011134
Owner Name:	Not reported
Owner Address + Owner Street:	Not reported
Owner City:	Not reported
Owner State:	Not reported
Owner Zip Code:	Not reported
Owner County:	Not reported
Owner Phone:	9999999999
Owner Fax:	9999999999
Owner Email:	Not reported
Owner Organization:	Not reported
Authorized Representative:	Not reported
Auth Rep Relation to Owner:	Not reported
Municipal Contact Name:	Not reported
Municipal Contact Street:	Not reported
Municipal Contact City:	Not reported
Municipal Contact State:	Not reported
Municipal Contact Zip Code:	Not reported
Municipal Contact Phone:	9999999999
Municipal Contact Fax:	9999999999
Municipal Contact Email:	Not reported
Department:	Not reported
Municipal Contact Title:	Not reported
Contact Relation to Owner:	Not reported
Current Zoning:	Not reported
Proposed Zoning:	Not reported
Copy of Title Insurance:	Not reported
Municode:	Not reported
Block:	Not reported
Lot:	Not reported
Development Plan Completed:	Unknown
Market Study Completed:	Unknown
Current Activity:	Not reported
Current Operations:	Not reported
Prior Operations:	Not reported
Deed Restrictions:	Unknown
Easements:	Unknown
Buildings:	Not reported
Condition of Buildings:	Not reported
Square Footage:	Not reported
Total Buildable Space:	Not reported
Lease Price:	Not reported
Tax Certificate:	Unknown
Tax Lien:	Unknown
Other Liens/Judgements:	No
Traffic Study:	Unknown
Road Access:	Not reported
Waterfront Access:	Unknown
Airport Access:	Unknown
Public Transportation Access:	Unknown
Major Highway Name:	Not reported
Major Highway Interchange:	Not reported
Major Highway Miles Away:	Not reported
Local Highway Name:	Not reported
Local Highway Interchange:	Not reported

Map ID
Direction
Distance
Elevation

MAP FINDINGS

Site

Database(s)

EDR ID Number
EPA ID Number

CAMDEN CITY (Continued)

S106467468

Local Highway Miles Away:	Not reported
Rail Type:	Not reported
Rail Name:	Not reported
Rail Station:	Not reported
Rail Miles Away:	Not reported
Public Water:	Unknown
Electric:	Unknown
Gas:	Unknown
Public Sewer:	Unknown
Telephone:	Unknown
Cable:	Unknown
Fiber Optics:	Unknown
Wetlands:	No
Sensitive Ecosystems/Habitats:	No
Endangered Species:	No
Historic/Archeological Site:	No
100 Year Flood Plain:	No
500 Year Flood Plain:	No
Environmental Report Copies:	Yes
List Containing Site:	Not reported
Preliminary Assessment:	No
Site Investigation:	No
Remedial Investigation:	No
Remedial Action Workplan:	No
Voluntary Cleanup Program:	No
Environmental Litigation:	No
Remediation In Progress:	Yes
Remediation Estimated Complete Date:	Not reported
Regulatory sign-off:	No
Regulatory Sign-Off Description:	Not reported
Other Incentives:	No
Low Interest Rates:	No
HDSRF Grants:	No
TIF:	No
HDSRF Loans:	No
USA Loans:	No
USA Grants:	No
Designated Redevelopment Area:	No
Environmental Opportunity Zone:	No
Tax Rebate or Abatement:	No
Empowerment Zone (Federal):	No
Urban Coordinating Council Neighborhood:	No
Enterprise Community (Federal):	No
Urban Enterprise Zone:	No
Additional Comments:	1) Assigned to Program,3/15/1995 2) B: Single Phase RA - Single Contamination Affecting Only Soils established 3/15/1995
County_int_FK:	4
Municipality_int_FK:	141
Planning Area Designation:	Planning Area 1
Authorized Representative Email:	Not reported
Authorized Representative Phone:	9999999999
General Comments:	Not reported

NJ Release:

Facility Type:	Other
Facility Phone:	Not reported
Incident Date:	03/01/2010

Map ID
Direction
Distance
Elevation

MAP FINDINGS

Site

Database(s)

EDR ID Number
EPA ID Number

CAMDEN CITY (Continued)

S106467468

Incident Time:	Not reported
TD Log #:	341609
Case Number:	10-03-01-1745-05
Date Received:	03/01/2010
Nature of Incident:	Not reported
Operator:	Not reported
Incident Type:	Threat Notification
Incident Location:	CAMDEN CITY HALL 3RD FLOOR
Location:	Not reported
Other Location:	Not reported
Contact Name:	Not reported
Caller Name:	Not reported
Caller Title:	Not reported
Caller Address:	Not reported
Caller City,St,Zip:	Not reported
Caller Telephone:	Not reported
Substance(s):	Not reported
Substance Type:	Not reported
Substance Identity:	Not reported
CAS Number:	Not reported
A310 Letter:	Not reported
TCPA Chemical:	Not reported
Hazrds Material:	Not reported
COMU:	Not reported
Ref. Code:	Not reported
Amt Released:	Not reported
Contained:	Not reported
Release Type:	Not reported
Release VE:	Not reported
Injuries:	No
Public Exposure:	No
Facility Evacuation:	No
Police at Scene:	Yes
Firemen at Scene:	Yes
Contamination of:	Not reported
Receiving Water:	Not reported
Status at Spill:	Not reported
NJ Spill Date:	Not reported
NJ Spill Time:	Not reported
NJ Spill Name:	Not reported
NJ Spill Title:	Not reported
NJ Spill Phone:	Not reported
Other Date:	Not reported
Other Time:	Not reported
Other Name:	Not reported
Other Title:	Not reported
Other Telephone:	Not reported
Public Evacuation:	No
Assistance Requested:	Not reported
Wind Direction/Speed:	Not reported
Local Municipality Notified:	Not reported
Local Municipality Name:	Not reported
Local Municipality Title:	Not reported
Local Municipality Telephone:	Not reported
Local Municipality Date:	Not reported
Local Municipality Time:	Not reported
Incident Description:	Not reported

Map ID
Direction
Distance
Elevation

MAP FINDINGS

Site

Database(s)

EDR ID Number
EPA ID Number

CAMDEN CITY (Continued)

S106467468

Incident Name:	Not reported
Incident Referred To:	Not reported
Incident Region:	Not reported
Incident Telephone:	Not reported
Incident Date:	Not reported
Incident time:	Not reported
Incident ITM:	Not reported
Comments:	Not reported
Date A310 Letter Printed:	Not reported
Date Local Authority Was Notified:	Not reported
Date Updated:	Not reported
Date Report Faxed to Local Authority:	Not reported
Local Authority Notification Date:	Not reported
Rep Receive Date:	03/01/2010
Reporter Type:	Municipal Rep.
Reporter Name:	REDACTED
Reporter Title:	REDACTED
Reporter Org:	REDACTED
Reporter Address:	Not reported
Reporter City,St,Zip:	Not reported
Reporter County:	Not reported
Incident Status:	Intermittent
Incident Category:	Other
Incident Source:	UNKNOWN
Incident Address:	Not reported
Incident Address 2:	Not reported
Incident City,St,Zip:	NJ
Incident County:	Not reported
DEP Requested:	No
Confidential:	Not reported
Notify Type:	Not reported
Road Closed:	Not reported
Direction:	Not reported
Responsible Party:	Not reported
Responsible Party Name:	Not reported
Responsible Party Contact:	Not reported
Responsible Party Title:	Not reported
Responsible Party Phone:	Not reported
Responsible Party Street:	Not reported
Responsible Party County:	Not reported
Responsible Party City,St,Zip:	Not reported
Memo. Of Understanding:	Not reported
Drill/trng Exercise:	Not reported
Hazardous:	Not reported
Facility Type:	Other
Facility Phone:	Not reported
Incident Date:	06/03/2016
Incident Time:	Not reported
TD Log #:	630231
Case Number:	17-02-06-1020-39
Date Received:	02/06/2017
Nature of Incident:	Not reported
Operator:	Not reported
Incident Type:	Underground Storage Tank
Incident Location:	CAMDEN COUNTY COURTHOUSE
Location:	Not reported

Map ID
Direction
Distance
Elevation

MAP FINDINGS

Site

Database(s)

EDR ID Number
EPA ID Number

CAMDEN CITY (Continued)

S106467468

Other Location:	Not reported
Contact Name:	MICHAEL HAGARTY
Caller Name:	Not reported
Caller Title:	Not reported
Caller Address:	Not reported
Caller City,St,Zip:	Not reported
Caller Telephone:	Not reported
Substance(s):	Not reported
Substance Type:	Not reported
Substance Identity:	Not reported
CAS Number:	Not reported
A310 Letter:	Not reported
TCPA Chemical:	Not reported
Hazrds Material:	Not reported
COMU:	Not reported
Ref. Code:	Not reported
Amt Released:	Not reported
Contained:	Not reported
Release Type:	Not reported
Release VE:	Not reported
Injuries:	No
Public Exposure:	No
Facility Evacuation:	No
Police at Scene:	No
Firemen at Scene:	No
Contamination of:	Not reported
Receiving Water:	Not reported
Status at Spill:	Not reported
NJ Spill Date:	Not reported
NJ Spill Time:	Not reported
NJ Spill Name:	Not reported
NJ Spill Title:	Not reported
NJ Spill Phone:	Not reported
Other Date:	Not reported
Other Time:	Not reported
Other Name:	Not reported
Other Title:	Not reported
Other Telephone:	Not reported
Public Evacuation:	No
Assistance Requested:	Not reported
Wind Direction/Speed:	Not reported
Local Municipality Notified:	Not reported
Local Municipality Name:	Not reported
Local Municipality Title:	Not reported
Local Municipality Telephone:	Not reported
Local Municipality Date:	Not reported
Local Municipality Time:	Not reported
Incident Description:	Not reported
Incident Name:	Not reported
Incident Referred To:	Not reported
Incident Region:	Not reported
Incident Telephone:	Not reported
Incident Date:	Not reported
Incident time:	Not reported
Incident ITM:	Not reported
Comments:	Not reported
Date A310 Letter Printed:	Not reported

Map ID
Direction
Distance
Elevation

MAP FINDINGS

Site

Database(s)

EDR ID Number
EPA ID Number

CAMDEN CITY (Continued)

S106467468

Date Local Authority Was Notified: Not reported
Date Updated: Not reported
Date Report Faxed to Local Authority: Not reported
Local Authority Notification Date: Not reported
Rep Receive Date: 02/06/2017
Reporter Type: Facility Rep.
Reporter Name: REDACTED
Reporter Title: REDACTED
Reporter Org: REDACTED
Reporter Address: Not reported
Reporter City,St,Zip: Not reported
Reporter County: Not reported
Incident Status: Terminated
Incident Category: Other
Incident Source: CAMDEN COUNTY
Incident Address: 520 MARKET ST
Incident Address 2: Not reported
Incident City,St,Zip: Camden City, NJ 08101
Incident County: Camden
DEP Requested: No
Confidential: Not reported
Notify Type: Not reported
Road Closed: Not reported
Direction: Not reported
Responsible Party: Not reported
Responsible Party Name: Not reported
Responsible Party Contact: Not reported
Responsible Party Title: Not reported
Responsible Party Phone: Not reported
Responsible Party Street: Not reported
Responsible Party County: Not reported
Responsible Party City,St,Zip: Not reported
Memo. Of Understanding: Not reported
Drill/trng Exercise: Not reported
Hazardous: Not reported

NJPDES:

NJPDES Permit Number: NJG0153338
Facility Telephone: Not reported
Facility Contact: Armando Alfonso
Facility Municipality: Camden City
Facility Enforcement region: Not reported
Discharger Classification: Not reported
Discharger Category Code: R9
Document Status: Expired
Facility Primary SIC code: Not reported
Facility Ownership: Not reported
Facility Discharge Basin code: Not reported
Facility Discharge Basin name: Not reported
Facility Lat/Long: Not reported
Site X Coordinate: 318303
Site X Coordinate: 405432
Facility Lot number: Not reported
Facility Block number: Not reported
Permittee Name: Not reported
Permittee Address: Not reported
Permittee PO Box: Not reported

Map ID
Direction
Distance
Elevation

MAP FINDINGS

Site

Database(s)

EDR ID Number
EPA ID Number

CAMDEN CITY (Continued)

S106467468

Permittee City,St,Zip: Not reported
Category Description: Tier A Municipal Stormwater General Permit
Date Permit Application Received: Not reported
Date Draft Permit Issued: Not reported
Date Final Permit Issued: Not reported
Date Final Permit Effective: 03/01/2009
Date Final Permit Expires: 02/28/2014
PI Number: 171564
Regional Office: Southern
Permit Category: Not reported

U94
SE
1/2-1
0.715 mi.
3776 ft.

445 NORTH 9TH STREET
445 N 9TH ST
CAMDEN CITY, NJ
Site 1 of 2 in cluster U

NJ SHWS S109300422
N/A

Relative:
Higher

SHWS:
Site ID: 228471
Status: Pending
Home Owner: Yes
PI Number: 298940

Actual:
19 ft.

Detail As Of April 2012:
X Coord Site: 320043
X Coord PI: Not reported
Y Coord Site: 406784
Y Coord PI: Not reported

95
South
1/2-1
0.718 mi.
3791 ft.

NJ TRANSIT RIVER LINE CAMDEN COUNTY
4TH ST & ARCH ST
CAMDEN CITY, NJ

NJ SHWS S111833469
N/A

Relative:
Higher

SHWS:
Site ID: 59465
Status: Active
Home Owner: No
PI Number: 569857

Actual:
19 ft.

Detail As Of April 2012:
X Coord Site: Not reported
X Coord PI: Not reported
Y Coord Site: Not reported
Y Coord PI: Not reported

Map ID
Direction
Distance
Elevation

MAP FINDINGS

Site

Database(s)

EDR ID Number
EPA ID Number

V96
SSE
1/2-1
0.720 mi.
3804 ft.

BILLS GAS & GO
698 COOPER ST
CAMDEN CITY, NJ 08103

Site 1 of 2 in cluster V

NJ SHWS U000776010
NJ HIST HWS N/A
NJ LUST
NJ LIENS

Relative:
Higher

SHWS:
Site ID: 63069
Status: Active
Home Owner: No
PI Number: 23437

Actual:
19 ft.

Detail As Of April 2012:
X Coord Site: Not reported
X Coord PI: Not reported
Y Coord Site: Not reported
Y Coord PI: Not reported

HIST SHWS:

Case Status: Active
Status Date: 2/17/2004
Case ID: 023437
Contact: BSCM
Sub Section Label: A: Sites with On-Site Sources of Contamination
Site Municipality: 0408
Remedial Level Code: C2
Classification exception area dt: None
Classification exception area dt: Not reported
Deed Notice Status: None
Deed Notice Date: Not reported
Engineering Control Status: None
Engineering Control Date: Not reported
National Priorities List Status: Not reported
National Priorities List Date: Not reported
X Coordinate: Not reported
Y Coordinate: Not reported
Coordinate System: Not reported

LUST:

Case ID: 023437
Activity Number: LSR090001

LIENS:

Block: Not reported
Lot: Not reported
Doc Number: DJ179891-13
File Date: Not reported
Facility type: Not reported
Fund Amount: \$65,110.81
PI Number: 023437
Activity Number: CRA130001
Document Status: Active
Document Title: Lien
Document Status Date: 09/09/2013
Discharge County: Camden
Discharge Fund Amount: Not reported
Sum of DF and SF: 65110.81

Map ID
Direction
Distance
Elevation

MAP FINDINGS

Site

Database(s)

EDR ID Number
EPA ID Number

V97
SSE
1/2-1
0.721 mi.
3807 ft.
GAS STATION FORMER
701 COOPER ST
CAMDEN CITY, NJ 08102
Site 2 of 2 in cluster V

NJ SHWS
NJ HIST HWS
NJ UST
NJ BROWNFIELDS
U003970056
N/A

Relative:
Higher

SHWS:
Site ID: 174485
Status: Closed
Home Owner: No
PI Number: 228814

Actual:
19 ft.

Detail As Of April 2012:
X Coord Site: Not reported
X Coord PI: Not reported
Y Coord Site: Not reported
Y Coord PI: Not reported

HIST SHWS:

Case Status: Active
Status Date: 8/3/2005
Case ID: 228814
Contact: BSCM
Sub Section Label: A: Sites with On-Site Sources of Contamination
Site Municipality: 0408
Remedial Level Code: C2
Classification exception area dt: None
Classification exception area dt: Not reported
Deed Notice Status: None
Deed Notice Date: Not reported
Engineering Control Status: None
Engineering Control Date: Not reported
National Priorities List Status: Not reported
National Priorities List Date: Not reported
X Coordinate: 319262
Y Coordinate: 405880
Coordinate System: NJ State Plane (NAD83) - USFEET

UST:

Facility ID: 228814

Contact:

Owner Name: JUNE WEIRICH
Organization: GREYHOUND LINES INC
Contact Type(UST Reg): Tank Owner
Contact Address (UST Reg): 350 ST PAUL ST N
Contact Address 2 (UST Reg): MC 0084
Conact City,St,Zip (UST Reg): DALLAS, TX 75660

Tanks:

Tank Id: TANK-2
Tank Number: 0001
Tank Status: Removed
Tank Status Date: 08/24/2004
Install Date: 10/01/1950
Tank Contents: Leaded Gasoline
Tank Size: 4000

Map ID
Direction
Distance
Elevation

MAP FINDINGS

Site

Database(s)

EDR ID Number
EPA ID Number

GAS STATION FORMER (Continued)

U003970056

Tank Compliance: No
Overfill: Not reported
Compliance Monitoring?: No
Overfill Protection: Not reported
Spill Containment: Not reported
Tank Wellhead Protection: Not reported
Tank/Pipe Construction Type: Tank Bare steel
Tank/Pipe Construction Type: Pipe Bare steel
Tank/Pipe Monitor: Pipe None
Tank/Pipe Monitor: Tank None

Tank Id: TANK-3
Tank Number: 0002
Tank Status: Removed
Tank Status Date: 08/23/2004
Install Date: 10/01/1950
Tank Contents: Leaded Gasoline
Tank Size: 3000
Tank Compliance: No
Overfill: Not reported
Compliance Monitoring?: No
Overfill Protection: Not reported
Spill Containment: Not reported
Tank Wellhead Protection: Not reported
Tank/Pipe Construction Type: Pipe Bare steel
Tank/Pipe Construction Type: Tank Bare steel
Tank/Pipe Monitor: Pipe None
Tank/Pipe Monitor: Tank None

Tank Id: TANK-4
Tank Number: 0003
Tank Status: Removed
Tank Status Date: 08/24/2004
Install Date: 10/01/1950
Tank Contents: Leaded Gasoline
Tank Size: 3000
Tank Compliance: No
Overfill: Not reported
Compliance Monitoring?: No
Overfill Protection: Not reported
Spill Containment: Not reported
Tank Wellhead Protection: Not reported
Tank/Pipe Construction Type: Pipe Bare steel
Tank/Pipe Construction Type: Tank Bare steel
Tank/Pipe Monitor: Pipe None
Tank/Pipe Monitor: Tank None

Tank Id: TANK-5
Tank Number: 0004
Tank Status: Removed
Tank Status Date: 08/24/2004
Install Date: 10/01/1950
Tank Contents: Waste Oil
Tank Size: 750

Map ID
Direction
Distance
Elevation

MAP FINDINGS

Site

Database(s)

EDR ID Number
EPA ID Number

GAS STATION FORMER (Continued)

U003970056

Tank Compliance: No
Overfill: Not reported
Compliance Monitoring?: No
Overfill Protection: Not reported
Spill Containment: Not reported
Tank Wellhead Protection: Not reported
Tank/Pipe Construction Type: Pipe Bare steel
Tank/Pipe Construction Type: Tank Bare steel
Tank/Pipe Monitor: Pipe None
Tank/Pipe Monitor: Tank None

Tank Id: TANK-6
Tank Number: 0005
Tank Status: Removed
Tank Status Date: 08/24/2004
Install Date: 10/01/1950
Tank Contents: Heating Oil (No. 2)
Tank Size: 550
Tank Compliance: No
Overfill: Not reported
Compliance Monitoring?: No
Overfill Protection: Not reported
Spill Containment: Not reported
Tank Wellhead Protection: Not reported
Tank/Pipe Construction Type: Pipe Bare steel
Tank/Pipe Construction Type: Tank Bare steel
Tank/Pipe Monitor: Pipe None
Tank/Pipe Monitor: Tank None

BROWNFIELDS:

Price: Not reported
Assessed Value: Not reported
Property Size: Unknown
Annual Taxes: Not reported
Representative Address: Not reported
Representative City/State/Zip: Not reported
Submitter Name: Not reported
Submitter Address1: Not reported
Submitter Address2: Not reported
Submitter City: Not reported
Submitter State: Not reported
Submitter Zip: Not reported
Submitter Email: Not reported
Submitter Phone: Not reported
Transaction Type: Not reported
Transfer Type: Not reported
Site Number: 5183
X Coordinate: 319262
Y Coordinate: 405880
Coord: 319262:405880
AutoID: Not reported
Ownership Type: unknown
Ownership: DEP Case
PStatus: DEP Case
PI Number: 228814
Owner Name: Not reported

Map ID
Direction
Distance
Elevation

MAP FINDINGS

Site

Database(s)

EDR ID Number
EPA ID Number

GAS STATION FORMER (Continued)

U003970056

Owner Address + Owner Street:	Not reported
Owner City:	Not reported
Owner State:	Not reported
Owner Zip Code:	Not reported
Owner County:	Not reported
Owner Phone:	9999999999
Owner Fax:	9999999999
Owner Email:	Not reported
Owner Organization:	Not reported
Authorized Representative:	Not reported
Auth Rep Relation to Owner:	Not reported
Municipal Contact Name:	Not reported
Municipal Contact Street:	Not reported
Municipal Contact City:	Not reported
Municipal Contact State:	Not reported
Municipal Contact Zip Code:	Not reported
Municipal Contact Phone:	9999999999
Municipal Contact Fax:	9999999999
Municipal Contact Email:	Not reported
Department:	Not reported
Municipal Contact Title:	Not reported
Contact Relation to Owner:	Not reported
Current Zoning:	Not reported
Proposed Zoning:	Not reported
Copy of Title Insurance:	Not reported
Municode:	Not reported
Block:	Not reported
Lot:	Not reported
Development Plan Completed:	Unknown
Market Study Completed:	Unknown
Current Activity:	Not reported
Current Operations:	Not reported
Prior Operations:	Not reported
Deed Restrictions:	Unknown
Easements:	Unknown
Buildings:	Not reported
Condition of Buildings:	Not reported
Square Footage:	Not reported
Total Buildable Space:	Not reported
Lease Price:	Not reported
Tax Certificate:	Unknown
Tax Lien:	Unknown
Other Liens/Judgements:	No
Traffic Study:	Unknown
Road Access:	Not reported
Waterfront Access:	Unknown
Airport Access:	Unknown
Public Transportation Access:	Unknown
Major Highway Name:	Not reported
Major Highway Interchange:	Not reported
Major Highway Miles Away:	Not reported
Local Highway Name:	Not reported
Local Highway Interchange:	Not reported
Local Highway Miles Away:	Not reported
Rail Type:	Not reported
Rail Name:	Not reported
Rail Station:	Not reported

Map ID
Direction
Distance
Elevation

MAP FINDINGS

Site

Database(s)

EDR ID Number
EPA ID Number

GAS STATION FORMER (Continued)

U003970056

Rail Miles Away:	Not reported
Public Water:	Unknown
Electric:	Unknown
Gas:	Unknown
Public Sewer:	Unknown
Telephone:	Unknown
Cable:	Unknown
Fiber Optics:	Unknown
Wetlands:	No
Sensitive Ecosystems/Habitats:	No
Endangered Species:	No
Historic/Archeological Site:	No
100 Year Flood Plain:	No
500 Year Flood Plain:	No
Environmental Report Copies:	Yes
List Containing Site:	Not reported
Preliminary Assessment:	No
Site Investigation:	No
Remedial Investigation:	No
Remedial Action Workplan:	No
Voluntary Cleanup Program:	No
Environmental Litigation:	No
Remediation In Progress:	Yes
Remediation Estimated Complete Date:	Not reported
Regulatory sign-off:	No
Regulatory Sign-Off Description:	Not reported
Other Incentives:	No
Low Interest Rates:	No
HDSRF Grants:	No
TIF:	No
HDSRF Loans:	No
USA Loans:	No
USA Grants:	No
Designated Redevelopment Area:	No
Environmental Opportunity Zone:	No
Tax Rebate or Abatement:	No
Empowerment Zone (Federal):	No
Urban Coordinating Council Neighborhood:	No
Enterprise Community (Federal):	No
Urban Enterprise Zone:	No
Additional Comments:	1) Assigned to Program,8/3/2005 2) C2: Formal Design - Known Source or Release with GW Contamination established 8/3/2005
County_int_FK:	4
Municipality_int_FK:	141
Planning Area Designation:	Planning Area 1
Authorized Representative Email:	Not reported
Authorized Representative Phone:	9999999999
General Comments:	Not reported

MAP FINDINGS

Map ID
Direction
Distance
Elevation

Site

Database(s)

EDR ID Number
EPA ID Number

U98 **CAMDEN COUNTY COMMUNITY CHARTER SCHOOL**
SE **415 N 9TH ST**
1/2-1 **CAMDEN CITY, NJ**
0.727 mi.
3837 ft. **Site 2 of 2 in cluster U**

NJ SHWS **S118352637**
N/A

Relative: SHWS:
Higher Site ID: 494354
 Status: Active
Actual: Home Owner: No
19 ft. PI Number: 662174

Detail As Of April 2012:
 X Coord Site: Not reported
 X Coord PI: Not reported
 Y Coord Site: Not reported
 Y Coord PI: Not reported

99 **CAMDEN COUNTY COMPLEX**
SSE **600 MARKET ST**
1/2-1 **CAMDEN CITY, NJ**
0.737 mi.
3893 ft.

NJ SHWS **S110023923**
NJ Release **N/A**

Relative: SHWS:
Higher Site ID: 10375
 Status: Active
Actual: Home Owner: No
19 ft. PI Number: 11134

Detail As Of April 2012:
 X Coord Site: Not reported
 X Coord PI: Not reported
 Y Coord Site: Not reported
 Y Coord PI: Not reported

NJ Release:
 Facility Type: Other
 Facility Phone: Not reported
 Incident Date: 08/07/2009
 Incident Time: Not reported
 TD Log #: 322611
 Case Number: 09-08-07-1420-30
 Date Received: 08/07/2009
 Nature of Incident: Not reported
 Operator: Not reported
 Incident Type: Air Release
 Incident Location: CAMDEN COUNTY ADMIN BLDG
 Location: Not reported
 Other Location: Not reported
 Contact Name: Not reported
 Caller Name: Not reported
 Caller Title: Not reported
 Caller Address: Not reported
 Caller City,St,Zip: Not reported
 Caller Telephone: Not reported
 Substance(s): Not reported
 Substance Type: Not reported
 Substance Identity: Not reported
 CAS Number: Not reported

Map ID
Direction
Distance
Elevation

MAP FINDINGS

Site

Database(s)

EDR ID Number
EPA ID Number

CAMDEN COUNTY COMPLEX (Continued)

S110023923

A310 Letter:	Not reported
TCPA Chemical:	Not reported
Hazrds Material:	Not reported
COMU:	Not reported
Ref. Code:	Not reported
Amt Released:	Not reported
Contained:	Not reported
Release Type:	Not reported
Release VE:	Not reported
Injuries:	Yes
Public Exposure:	No
Facility Evacuation:	Yes
Police at Scene:	Yes
Firemen at Scene:	Yes
Contamination of:	Not reported
Receiving Water:	Not reported
Status at Spill:	Not reported
NJ Spill Date:	Not reported
NJ Spill Time:	Not reported
NJ Spill Name:	Not reported
NJ Spill Title:	Not reported
NJ Spill Phone:	Not reported
Other Date:	Not reported
Other Time:	Not reported
Other Name:	Not reported
Other Title:	Not reported
Other Telephone:	Not reported
Public Evacuation:	No
Assistance Requested:	Not reported
Wind Direction/Speed:	Not reported
Local Municipality Notified:	Not reported
Local Municipality Name:	Not reported
Local Municipality Title:	Not reported
Local Municipality Telephone:	Not reported
Local Municipality Date:	Not reported
Local Municipality Time:	Not reported
Incident Description:	Not reported
Incident Name:	Not reported
Incident Referred To:	Not reported
Incident Region:	Not reported
Incident Telephone:	Not reported
Incident Date:	Not reported
Incident time:	Not reported
Incident ITM:	Not reported
Comments:	Not reported
Date A310 Letter Printed:	Not reported
Date Local Authority Was Notified:	Not reported
Date Updated:	Not reported
Date Report Faxed to Local Authority:	Not reported
Local Authority Notification Date:	Not reported
Rep Receive Date:	08/07/2009
Reporter Type:	Municipal Rep.
Reporter Name:	REDACTED
Reporter Title:	REDACTED
Reporter Org:	REDACTED
Reporter Address:	Not reported
Reporter City,St,Zip:	Not reported

Map ID
 Direction
 Distance
 Elevation

MAP FINDINGS

Site

Database(s)

EDR ID Number
 EPA ID Number

CAMDEN COUNTY COMPLEX (Continued)

S110023923

Reporter County:	Not reported
Incident Status:	Terminated
Incident Category:	Other
Incident Source:	UNKNOWN
Incident Address:	Not reported
Incident Address 2:	Not reported
Incident City,St,Zip:	NJ
Incident County:	Not reported
DEP Requested:	Yes
Confidential:	Not reported
Notify Type:	Not reported
Road Closed:	No
Direction:	Not reported
Responsible Party:	Not reported
Responsible Party Name:	Not reported
Responsible Party Contact:	Not reported
Responsible Party Title:	Not reported
Responsible Party Phone:	Not reported
Responsible Party Street:	Not reported
Responsible Party County:	Not reported
Responsible Party City,St,Zip:	Not reported
Memo. Of Understanding:	Not reported
Drill/trng Exercise:	Not reported
Hazardous:	Not reported

W100
South
1/2-1
0.741 mi.
3915 ft.

CAMDEN CITY FIRE DEPARTMENT
3RD ST & FEDERAL ST
CAMDEN CITY, NJ

NJ SHWS **S109304676**
N/A

Site 1 of 2 in cluster W

Relative:
Higher

SHWS:
 Site ID: 54725
 Status: Closed
 Home Owner: No
 PI Number: 24266

Actual:
19 ft.

Detail As Of April 2012:
 X Coord Site: Not reported
 X Coord PI: Not reported
 Y Coord Site: Not reported
 Y Coord PI: Not reported

101
SSW
1/2-1
0.749 mi.
3955 ft.

ADVENTURE AQUARIUM
1 AQUARIUM DR
CAMDEN CITY, NJ 08103

NJ SHWS **S109294322**
NJ ENG CONTROLS **N/A**
NJ SPILLS

Relative:
Lower

SHWS:
 Site ID: 14377
 Status: Active
 Home Owner: No
 PI Number: G000037346

Actual:
7 ft.

Detail As Of April 2012:
 X Coord Site: 315450

Map ID
Direction
Distance
Elevation

MAP FINDINGS

Site

Database(s)

EDR ID Number
EPA ID Number

ADVENTURE AQUARIUM (Continued)

S109294322

X Coord PI: 315450
Y Coord Site: 405356
Y Coord PI: 405356

NJ ENGINEERING CONTROLS:

Site ID: 14377
Pi Number: G000037346
Pi Name: ADVENTURE AQUARIUM
Owner Name: ,
DER Filed Date: 10/02/2009
DER Lifted Date: Not reported
Der Deed Usage (si): Restricted
Deed Specific Requirement: Asphalt Cap
Deeds Parameter Desc: Antimony
Deeds Depth: 4.00
Comments: Not reported

Site ID: 14377
Pi Number: G000037346
Pi Name: ADVENTURE AQUARIUM
Owner Name: ,
DER Filed Date: 10/02/2009
DER Lifted Date: Not reported
Der Deed Usage (si): Restricted
Deed Specific Requirement: Asphalt Cap
Deeds Parameter Desc: Arsenic
Deeds Depth: 4.00
Comments: Not reported

Site ID: 14377
Pi Number: G000037346
Pi Name: ADVENTURE AQUARIUM
Owner Name: ,
DER Filed Date: 10/02/2009
DER Lifted Date: Not reported
Der Deed Usage (si): Restricted
Deed Specific Requirement: Asphalt Cap
Deeds Parameter Desc: Benzo(a)anthracene
Deeds Depth: 4.00
Comments: Not reported

Site ID: 14377
Pi Number: G000037346
Pi Name: ADVENTURE AQUARIUM
Owner Name: ,
DER Filed Date: 10/02/2009
DER Lifted Date: Not reported
Der Deed Usage (si): Restricted
Deed Specific Requirement: Asphalt Cap
Deeds Parameter Desc: Benzo(a)pyrene
Deeds Depth: 4.00
Comments: Not reported

Site ID: 14377
Pi Number: G000037346
Pi Name: ADVENTURE AQUARIUM
Owner Name: ,

Map ID
Direction
Distance
Elevation

MAP FINDINGS

Site

Database(s)

EDR ID Number
EPA ID Number

ADVENTURE AQUARIUM (Continued)

S109294322

DER Filed Date: 10/02/2009
DER Lifted Date: Not reported
Der Deed Usage (si): Restricted
Deed Specific Requirement: Asphalt Cap
Deeds Parameter Desc: Benzo(b)fluoranthene
Deeds Depth: 4.00
Comments: Not reported

Site ID: 14377
Pi Number: G000037346
Pi Name: ADVENTURE AQUARIUM
Owner Name: ,
DER Filed Date: 10/02/2009
DER Lifted Date: Not reported
Der Deed Usage (si): Restricted
Deed Specific Requirement: Asphalt Cap
Deeds Parameter Desc: Benzo(k)fluoranthene
Deeds Depth: 4.00
Comments: Not reported

Site ID: 14377
Pi Number: G000037346
Pi Name: ADVENTURE AQUARIUM
Owner Name: ,
DER Filed Date: 10/02/2009
DER Lifted Date: Not reported
Der Deed Usage (si): Restricted
Deed Specific Requirement: Asphalt Cap
Deeds Parameter Desc: Chrysene
Deeds Depth: 4.00
Comments: Not reported

Site ID: 14377
Pi Number: G000037346
Pi Name: ADVENTURE AQUARIUM
Owner Name: ,
DER Filed Date: 10/02/2009
DER Lifted Date: Not reported
Der Deed Usage (si): Restricted
Deed Specific Requirement: Asphalt Cap
Deeds Parameter Desc: Dibenzo(a,h)anthracene
Deeds Depth: 4.00
Comments: Not reported

Site ID: 14377
Pi Number: G000037346
Pi Name: ADVENTURE AQUARIUM
Owner Name: ,
DER Filed Date: 10/02/2009
DER Lifted Date: Not reported
Der Deed Usage (si): Restricted
Deed Specific Requirement: Asphalt Cap
Deeds Parameter Desc: Indeno(1,2,3-cd)pyrene
Deeds Depth: 4.00
Comments: Not reported

Site ID: 14377

Map ID
Direction
Distance
Elevation

MAP FINDINGS

Site

Database(s)

EDR ID Number
EPA ID Number

ADVENTURE AQUARIUM (Continued)

S109294322

Pi Number: G000037346
Pi Name: ADVENTURE AQUARIUM
Owner Name: ,
DER Filed Date: 10/02/2009
DER Lifted Date: Not reported
Der Deed Usage (si): Restricted
Deed Specific Requirement: Asphalt Cap
Deeds Parameter Desc: Lead
Deeds Depth: 4.00
Comments: Not reported

Site ID: 14377
Pi Number: G000037346
Pi Name: ADVENTURE AQUARIUM
Owner Name: ,
DER Filed Date: 10/02/2009
DER Lifted Date: Not reported
Der Deed Usage (si): Restricted
Deed Specific Requirement: Asphalt Cap
Deeds Parameter Desc: PCBs
Deeds Depth: 4.00
Comments: Not reported

Site ID: 14377
Pi Number: G000037346
Pi Name: ADVENTURE AQUARIUM
Owner Name: ,
DER Filed Date: 10/02/2009
DER Lifted Date: Not reported
Der Deed Usage (si): Restricted
Deed Specific Requirement: Asphalt Cap
Deeds Parameter Desc: Zinc
Deeds Depth: 4.00
Comments: Not reported

NJ SPILL:

Facility ID: 555671
Case Number: 15-05-01-1119-40
Notify Type: Not reported
Date Received: 05/01/2015
Location: Not reported
Other Location: Not reported
Incident Date: 05/01/2015
Incident Time: Not reported
A310 Letter: Not reported
Ref. Code: Not reported
COMU: Not reported
CAS Number: Not reported
Hazardous: Not reported
Incident Location: ADVENTURE AQUARIUM
Facility Type: Other
Facility Phone: Not reported
Substance(s): Not reported
Substance Type: Not reported
Substance Identity: Not reported
TCPA Chemical: Not reported
Hazrds Material: Not reported

Map ID
Direction
Distance
Elevation

MAP FINDINGS

Site

Database(s)

EDR ID Number
EPA ID Number

ADVENTURE AQUARIUM (Continued)

S109294322

Amnt Released:	Not reported	
Release VE:	Not reported	
Contained:	Not reported	
Release Type:	Not reported	
Incident Desc:	Not reported	
Status at Spill:	Not reported	
NJ Spill Date:	Not reported	
NJ Spill Time:	Not reported	
NJ Spill Name:	Not reported	
NJ Spill Title:	Not reported	
NJ Spill Phone:	Not reported	
Other Date:	Not reported	
Other Time:	Not reported	
Other Name:	Not reported	
Other Title:	Not reported	
Other Phone:	Not reported	
Injuries:	No	
Public Exposure:	No	
Road Closed:	Not reported	
Facility Evacuation:	No	
Receiving Water:	Not reported	
Public Evacuation:	No	
Police at Scene:	No	
Firemen at Scene:	No	
Contamination of:	Not reported	
Nature of Incident:	Not reported	
Wind Direction/Speed:	Not reported	
Assistance Requested:	Not reported	
Memo. Of Understanding:	Not reported	
Drill/trng Exercise:	Not reported	
Operator:	Not reported	
Contact Name:	TOM SAYLOR	
Caller Name:	Not reported	
Caller Title:	Not reported	
Caller Address:	Not reported	
Caller City,St,Zip:	Not reported	
Caller Phone:	Not reported	
Responsible Party:	Not reported	
Responsible Party Name:	Not reported	
Responsible Party Contact:	Not reported	
Responsible Party Title:	Not reported	
Responsible Party Telephone:	Not reported	
Responsible Party Street:	Not reported	
Responsible Party Municipality:	Not reported	
Responsible Party State:	Not reported	
Responsible Party Zip:	Not reported	
Responsible City,St,Zip:	Not reported	
Responsible Party County:	Not reported	
Local Municipality:	Not reported	
Local Municipality Name:	Not reported	
Local Municipality Title:	Not reported	
Local Municipality Phone:	Not reported	
Local Municipality Date:	Not reported	
Local Municipality Time:	Not reported	
Incident Name:	Not reported	
Incident Referred To:	Not reported	
Incident Region:	Not reported	

Map ID
 Direction
 Distance
 Elevation

MAP FINDINGS

Site

Database(s)

EDR ID Number
 EPA ID Number

ADVENTURE AQUARIUM (Continued)

S109294322

Incident Phone: Not reported
 Incident Date: Not reported
 Comments: Not reported
 Date A310 Letter Printed: Not reported
 Date Local Authority Was Notified: Not reported
 Date Update: Not reported
 Date Report Faxed to Local Authority: Not reported
 Local Authority Notification Date: Not reported
 Reporter Name: REDACTED
 Reporter Type: Other
 Rep Received Date: 05/01/2015
 Reporter Title: REDACTED
 Reporter Orgzn: REDATED
 Reporter Address: Not reported
 Reporter City,St,Zip: Not reported
 Reporter County: Not reported
 Incident Type: Spill
 Incident Status: Terminated
 Incident Category: Other
 Incident Source: ADVENTURE AQUARIUM
 Incident Address: 1 AQUARIUM DRIVE
 Incident Address 2: Not reported
 Incident City,St,Zip: Camden City, NJ 08103
 Incident County: Camden
 DEP Requested: No
 Confidential: Not reported

102
South
1/2-1
0.752 mi.
3972 ft.

ACELERO LEARNING CAMDEN EARLY HEAD START
150 BOYD STREET
CAMDEN, NJ 08105

NJ SHWS S111262028
N/A

Relative:
Higher

SHWS:
 Site ID: 10360
 Status: Closed
 Home Owner: No
 PI Number: 561483

Actual:
19 ft.

Detail As Of April 2012:
 X Coord Site: 316923
 X Coord PI: Not reported
 Y Coord Site: 404995
 Y Coord PI: Not reported

W103
South
1/2-1
0.758 mi.
4003 ft.

CAMDEN CNTY CORRECTIONAL FACILIT
330 FEDERAL ST
CAMDEN CITY, NJ
Site 2 of 2 in cluster W

NJ SHWS S109292275
N/A

Relative:
Higher

SHWS:
 Site ID: 10397
 Status: Closed
 Home Owner: No
 PI Number: 445

Actual:
19 ft.

Map ID
Direction
Distance
Elevation

MAP FINDINGS

Site

Database(s)

EDR ID Number
EPA ID Number

CAMDEN CNTY CORRECTIONAL FACILIT (Continued)

S109292275

Detail As Of April 2012:

X Coord Site: Not reported
X Coord PI: Not reported
Y Coord Site: Not reported
Y Coord PI: Not reported

104
ESE
1/2-1
0.759 mi.
4010 ft.

GARLOCK INC PLASTICS DIV
602 N 10TH ST
CAMDEN, NJ 08102

NJ SHWS 1000290136
NJ UST NJD002462117
RCRA NonGen / NLR
US AIRS
FINDS
ECHO

Relative:
Higher

SHWS:

Site ID: 10324
Status: Closed
Home Owner: No
PI Number: 4332

Actual:
19 ft.

Detail As Of April 2012:

X Coord Site: Not reported
X Coord PI: Not reported
Y Coord Site: Not reported
Y Coord PI: Not reported

UST:

Facility ID: 004332

Contact:

Owner Name: Not Identified Not Identified
Organization: Not Identified
Contact Type(UST Reg): Facility Operator
Contact Address (UST Reg): Not reported
Contact Address 2 (UST Reg): Not reported
Conact City,St,Zip (UST Reg): Not reported

Owner Name: HOYT D JONES PRESIDE
Organization: COLT INDUSTRIES INC
Contact Type(UST Reg): Tank Owner
Contact Address (UST Reg): 430 PARK AVE
Contact Address 2 (UST Reg): Not reported
Conact City,St,Zip (UST Reg): NEW YORK, NY 10022

Tanks:

Tank Id: TANK-1
Tank Number: 00C2
Tank Status: Removed
Tank Status Date: 01/01/1947
Install Date: 01/01/1947
Tank Contents: Heating Oil (No. 2)
Tank Size: 0
Tank Compliance: No
Overfill: No
Compliance Monitoring?: No
Overfill Protection: No

Map ID
Direction
Distance
Elevation

MAP FINDINGS

Site

Database(s)

EDR ID Number
EPA ID Number

GARLOCK INC PLASTICS DIV (Continued)

1000290136

Spill Containment: No
Tank Wellhead Protection: Not reported
Tank/Pipe Construction Type: Pipe Bare steel
Tank/Pipe Construction Type: Tank Bare steel
Tank/Pipe Monitor: Pipe None
Tank/Pipe Monitor: Tank None

Tank Id: TANK-2
Tank Number: 00E1
Tank Status: Removed
Tank Status Date: 01/01/1957
Install Date: 01/01/1957
Tank Contents: Heating Oil (No. 2)
Tank Size: 0
Tank Compliance: No
Overfill: Yes
Compliance Monitoring?: No
Overfill Protection: Yes
Spill Containment: No
Tank Wellhead Protection: Not reported
Tank/Pipe Construction Type: Pipe Bare steel
Tank/Pipe Construction Type: Tank Bare steel
Tank/Pipe Monitor: Pipe None
Tank/Pipe Monitor: Tank None

RCRA NonGen / NLR:

Date form received by agency: 01/01/2007
Facility name: GARLOCK INC
Facility address: 602 N 10TH ST
CAMDEN, NJ 081021724
EPA ID: NJD002462117
Mailing address: N 10TH ST
CAMDEN, NJ 08101
Contact: Not reported
Contact address: N 10TH ST
CAMDEN, NJ 08101
Contact country: US
Contact telephone: Not reported
Contact email: Not reported
EPA Region: 02
Land type: Facility is not located on Indian land. Additional information is not known.
Classification: Non-Generator
Description: Handler: Non-Generators do not presently generate hazardous waste

Owner/Operator Summary:

Owner/operator name: Not reported
Owner/operator address: NOT REQUIRED
NOT REQUIRED, WY 99999
Owner/operator country: US
Owner/operator telephone: (212) 555-1212
Legal status: Private
Owner/Operator Type: Operator
Owner/Op start date: Not reported
Owner/Op end date: Not reported

Map ID
Direction
Distance
Elevation

MAP FINDINGS

Site

Database(s)

EDR ID Number
EPA ID Number

GARLOCK INC PLASTICS DIV (Continued)

1000290136

Owner/operator name: Not reported
Owner/operator address: NOT REQUIRED
NOT REQUIRED, WY 99999
Owner/operator country: US
Owner/operator telephone: (212) 555-1212
Legal status: Private
Owner/Operator Type: Owner
Owner/Op start date: Not reported
Owner/Op end date: Not reported

Handler Activities Summary:

U.S. importer of hazardous waste: No
Mixed waste (haz. and radioactive): No
Recycler of hazardous waste: No
Transporter of hazardous waste: No
Treater, storer or disposer of HW: No
Underground injection activity: No
On-site burner exemption: No
Furnace exemption: No
Used oil fuel burner: No
Used oil processor: No
User oil refiner: No
Used oil fuel marketer to burner: No
Used oil Specification marketer: No
Used oil transfer facility: No
Used oil transporter: No

Historical Generators:

Date form received by agency: 01/01/2006
Site name: GARLOCK INC
Classification: Not a generator, verified

Date form received by agency: 08/18/1980
Site name: GARLOCK INC
Classification: Large Quantity Generator

. Waste code: D001
. Waste name: IGNITABLE WASTE

. Waste code: U220
. Waste name: BENZENE, METHYL- (OR) TOLUENE

. Waste code: U226
. Waste name: ETHANE, 1,1,1-TRICHLORO- (OR) METHYL CHLOROFORM

Violation Status: No violations found

Evaluation Action Summary:

Evaluation date: 01/21/2011
Evaluation: COMPLIANCE EVALUATION INSPECTION ON-SITE
Area of violation: Not reported
Date achieved compliance: Not reported
Evaluation lead agency: State

Evaluation date: 10/21/1993
Evaluation: COMPLIANCE EVALUATION INSPECTION ON-SITE

Map ID
Direction
Distance
Elevation

MAP FINDINGS

Site

Database(s)

EDR ID Number
EPA ID Number

GARLOCK INC PLASTICS DIV (Continued)

1000290136

Area of violation: Not reported
Date achieved compliance: Not reported
Evaluation lead agency: EPA Contractor/Grantee

Evaluation date: 01/03/1984
Evaluation: NON-FINANCIAL RECORD REVIEW
Area of violation: Not reported
Date achieved compliance: Not reported
Evaluation lead agency: State

US AIRS MINOR:

Envid: 1000290136
Region Code: 02
Programmatic ID: AIR NJ0000003400700076
Facility Registry ID: 110001530790
D and B Number: Not reported
Primary SIC Code: 9999
NAICS Code: 999999
Default Air Classification Code: MIN
Facility Type of Ownership Code: POF
Air CMS Category Code: Not reported
HPV Status: Not reported

US AIRS MINOR:

Region Code: 02
Programmatic ID: AIR NJ0000003400700076
Facility Registry ID: 110001530790
Air Operating Status Code: OPR
Default Air Classification Code: MIN
Air Program: State Implementation Plan for National Primary and Secondary Ambient Air Quality Standards
Activity Date: 1980-03-12 00:00:00
Activity Status Date: Not reported
Activity Group: Compliance Monitoring
Activity Type: Inspection/Evaluation
Activity Status: Not reported

Region Code: 02
Programmatic ID: AIR NJ0000003400700076
Facility Registry ID: 110001530790
Air Operating Status Code: OPR
Default Air Classification Code: MIN
Air Program: State Implementation Plan for National Primary and Secondary Ambient Air Quality Standards
Activity Date: 1980-03-28 00:00:00
Activity Status Date: Not reported
Activity Group: Compliance Monitoring
Activity Type: Inspection/Evaluation
Activity Status: Not reported

Region Code: 02
Programmatic ID: AIR NJ0000003400700076
Facility Registry ID: 110001530790
Air Operating Status Code: OPR
Default Air Classification Code: MIN
Air Program: State Implementation Plan for National Primary and Secondary Ambient Air Quality Standards
Activity Date: 1981-05-29 00:00:00
Activity Status Date: Not reported
Activity Group: Compliance Monitoring
Activity Type: Inspection/Evaluation

Map ID
Direction
Distance
Elevation

MAP FINDINGS

Site

Database(s)

EDR ID Number
EPA ID Number

GARLOCK INC PLASTICS DIV (Continued)

1000290136

Activity Status: Not reported

Region Code: 02
Programmatic ID: AIR NJ0000003400700076
Facility Registry ID: 110001530790
Air Operating Status Code: OPR
Default Air Classification Code: MIN
Air Program: State Implementation Plan for National Primary and Secondary Ambient Air Quality Standards
Activity Date: 1981-09-15 00:00:00
Activity Status Date: Not reported
Activity Group: Compliance Monitoring
Activity Type: Inspection/Evaluation
Activity Status: Not reported

Region Code: 02
Programmatic ID: AIR NJ0000003400700076
Facility Registry ID: 110001530790
Air Operating Status Code: OPR
Default Air Classification Code: MIN
Air Program: State Implementation Plan for National Primary and Secondary Ambient Air Quality Standards
Activity Date: 1983-02-23 00:00:00
Activity Status Date: Not reported
Activity Group: Compliance Monitoring
Activity Type: Inspection/Evaluation
Activity Status: Not reported

FINDS:

Registry ID: 110001530790

Environmental Interest/Information System

NCDB (National Compliance Data Base) supports implementation of the Federal Insecticide, Fungicide, and Rodenticide Act (FIFRA) and the Toxic Substances Control Act (TSCA). The system tracks inspections in regions and states with cooperative agreements, enforcement actions, and settlements.

AFS (Aerometric Information Retrieval System (AIRS) Facility Subsystem) replaces the former Compliance Data System (CDS), the National Emission Data System (NEDS), and the Storage and Retrieval of Aerometric Data (SAROAD). AIRS is the national repository for information concerning airborne pollution in the United States. AFS is used to track emissions and compliance data from industrial plants. AFS data are utilized by states to prepare State Implementation Plans to comply with regulatory programs and by EPA as an input for the estimation of total national emissions. AFS is undergoing a major redesign to support facility operating permits required under Title V of the Clean Air Act.

NJ-NJEMS (New Jersey - New Jersey Environmental Management System). The Department of Environmental Protection (NJDEP) manages large databases of environmental information in this integrated system.

RCRAInfo is a national information system that supports the Resource Conservation and Recovery Act (RCRA) program through the tracking of events and activities related to facilities that generate, transport,

Map ID
Direction
Distance
Elevation

MAP FINDINGS

Site

Database(s)

EDR ID Number
EPA ID Number

GARLOCK INC PLASTICS DIV (Continued)

1000290136

and treat, store, or dispose of hazardous waste. RCRAInfo allows RCRA program staff to track the notification, permit, compliance, and corrective action activities required under RCRA.

AIR MINOR

[Click this hyperlink](#) while viewing on your computer to access additional FINDS: detail in the EDR Site Report.

ECHO:

Envid: 1000290136
Registry ID: 110001530790
DFR URL: <http://echo.epa.gov/detailed-facility-report?fid=110001530790>

105
South
1/2-1
0.759 mi.
4010 ft.

**WATERFRONT TECHNICAL CENTER
200 FEDERAL ST
CAMDEN CITY, NJ 08003**

**NJ SHWS
NJ HIST HWS
NJ ENG CONTROLS
NJ INST CONTROL
NJ BROWNFIELDS**

**S107493375
N/A**

**Relative:
Higher**

SHWS:
Site ID: 181081
Status: Active
Home Owner: No
PI Number: 237088

**Actual:
18 ft.**

Detail As Of April 2012:
X Coord Site: 316187
X Coord PI: 316187
Y Coord Site: 405274
Y Coord PI: 405274

HIST SHWS:

Case Status: Active
Status Date: 9/27/2004
Case ID: 237088
Contact: OBR
Sub Section Label: A: Sites with On-Site Sources of Contamination
Site Municipality: 0408
Remedial Level Code: C1
Classification exception area dt: None
Classification exception area dt: Not reported
Deed Notice Status: None
Deed Notice Date: Not reported
Engineering Control Status: None
Engineering Control Date: Not reported
National Priorities List Status: Not reported
National Priorities List Date: Not reported
X Coordinate: 316187
Y Coordinate: 405274
Coordinate System: NJ State Plane (NAD83) - USFEET

NJ ENGINEERING CONTROLS:

Site ID: 181081
PI Number: 237088
PI Name: WATERFRONT TECHNICAL CENTER

Map ID
Direction
Distance
Elevation

MAP FINDINGS

Site

Database(s)

EDR ID Number
EPA ID Number

WATERFRONT TECHNICAL CENTER (Continued)

S107493375

Owner Name: ,
DER Filed Date: 10/02/2009
DER Lifted Date: Not reported
Der Deed Usage (si): Restricted
Deed Specific Requirement: Not reported
Deeds Parameter Desc: Not reported
Deeds Depth: Not reported
Comments: contents of page based on July 14, 2010 NFA letter and the biennial certification received on July 31, 2012. Tom Grzymiski, NJDEP BRAP

NJ INSTITUTIONAL CONTROL:

Facility ID: 181081
Date Established (SI): 06/28/2016
Date Closed/Lifted (SI): Not reported
PI Number: 237088
PI Name: WATERFRONT TECHNICAL CENTER
CEA Description (SI): Arsenic
CEA Case Track #: 79436
CEA Duration: Not reported
Intermediate Durations: Yes

Facility ID: 181081
Date Established (SI): 06/28/2016
Date Closed/Lifted (SI): Not reported
PI Number: 237088
PI Name: WATERFRONT TECHNICAL CENTER
CEA Description (SI): Arsenic
CEA Case Track #: 157434
CEA Duration: Not reported
Intermediate Durations: Yes

Facility ID: 181081
Date Established (SI): 06/28/2016
Date Closed/Lifted (SI): Not reported
PI Number: 237088
PI Name: WATERFRONT TECHNICAL CENTER
CEA Description (SI): Arsenic
CEA Case Track #: Not reported
CEA Duration: Not reported
Intermediate Durations: Yes

Facility ID: 181081
Date Established (SI): 06/28/2016
Date Closed/Lifted (SI): Not reported
PI Number: 237088
PI Name: WATERFRONT TECHNICAL CENTER
CEA Description (SI): Benzo(a)anthracene
CEA Case Track #: 79436
CEA Duration: Not reported
Intermediate Durations: Yes

Facility ID: 181081
Date Established (SI): 06/28/2016
Date Closed/Lifted (SI): Not reported
PI Number: 237088
PI Name: WATERFRONT TECHNICAL CENTER
CEA Description (SI): Benzo(a)anthracene

Map ID
Direction
Distance
Elevation

MAP FINDINGS

Site

Database(s)

EDR ID Number
EPA ID Number

WATERFRONT TECHNICAL CENTER (Continued)

S107493375

CEA Case Track #: 157434
CEA Duration: Not reported
Intermediate Durations: Yes

Facility ID: 181081
Date Established (SI): 06/28/2016
Date Closed/Lifted (SI): Not reported
PI Number: 237088
PI Name: WATERFRONT TECHNICAL CENTER
CEA Description (SI): Benzo(a)anthracene
CEA Case Track #: Not reported
CEA Duration: Not reported
Intermediate Durations: Yes

Facility ID: 181081
Date Established (SI): 06/28/2016
Date Closed/Lifted (SI): Not reported
PI Number: 237088
PI Name: WATERFRONT TECHNICAL CENTER
CEA Description (SI): Benzo(a)pyrene
CEA Case Track #: 79436
CEA Duration: Not reported
Intermediate Durations: Yes

Facility ID: 181081
Date Established (SI): 06/28/2016
Date Closed/Lifted (SI): Not reported
PI Number: 237088
PI Name: WATERFRONT TECHNICAL CENTER
CEA Description (SI): Benzo(a)pyrene
CEA Case Track #: 157434
CEA Duration: Not reported
Intermediate Durations: Yes

Facility ID: 181081
Date Established (SI): 06/28/2016
Date Closed/Lifted (SI): Not reported
PI Number: 237088
PI Name: WATERFRONT TECHNICAL CENTER
CEA Description (SI): Benzo(a)pyrene
CEA Case Track #: Not reported
CEA Duration: Not reported
Intermediate Durations: Yes

Facility ID: 181081
Date Established (SI): 06/28/2016
Date Closed/Lifted (SI): Not reported
PI Number: 237088
PI Name: WATERFRONT TECHNICAL CENTER
CEA Description (SI): Benzo(b)fluoranthene
CEA Case Track #: 79436
CEA Duration: Not reported
Intermediate Durations: Yes

Facility ID: 181081
Date Established (SI): 06/28/2016
Date Closed/Lifted (SI): Not reported

Map ID
Direction
Distance
Elevation

MAP FINDINGS

Site

Database(s)

EDR ID Number
EPA ID Number

WATERFRONT TECHNICAL CENTER (Continued)

S107493375

PI Number: 237088
PI Name: WATERFRONT TECHNICAL CENTER
CEA Description (SI): Benzo(b)fluoranthene
CEA Case Track #: 157434
CEA Duration: Not reported
Intermediate Durations: Yes

Facility ID: 181081
Date Established (SI): 06/28/2016
Date Closed/Lifted (SI): Not reported
PI Number: 237088
PI Name: WATERFRONT TECHNICAL CENTER
CEA Description (SI): Benzo(b)fluoranthene
CEA Case Track #: Not reported
CEA Duration: Not reported
Intermediate Durations: Yes

Facility ID: 181081
Date Established (SI): 06/28/2016
Date Closed/Lifted (SI): Not reported
PI Number: 237088
PI Name: WATERFRONT TECHNICAL CENTER
CEA Description (SI): Benzo(k)fluoranthene
CEA Case Track #: 79436
CEA Duration: Not reported
Intermediate Durations: Yes

Facility ID: 181081
Date Established (SI): 06/28/2016
Date Closed/Lifted (SI): Not reported
PI Number: 237088
PI Name: WATERFRONT TECHNICAL CENTER
CEA Description (SI): Benzo(k)fluoranthene
CEA Case Track #: 157434
CEA Duration: Not reported
Intermediate Durations: Yes

Facility ID: 181081
Date Established (SI): 06/28/2016
Date Closed/Lifted (SI): Not reported
PI Number: 237088
PI Name: WATERFRONT TECHNICAL CENTER
CEA Description (SI): Benzo(k)fluoranthene
CEA Case Track #: Not reported
CEA Duration: Not reported
Intermediate Durations: Yes

Facility ID: 181081
Date Established (SI): 06/28/2016
Date Closed/Lifted (SI): Not reported
PI Number: 237088
PI Name: WATERFRONT TECHNICAL CENTER
CEA Description (SI): Beryllium
CEA Case Track #: 79436
CEA Duration: Not reported
Intermediate Durations: Yes

Map ID
Direction
Distance
Elevation

MAP FINDINGS

Site

Database(s)

EDR ID Number
EPA ID Number

WATERFRONT TECHNICAL CENTER (Continued)

S107493375

Facility ID: 181081
Date Established (SI): 06/28/2016
Date Closed/Lifted (SI): Not reported
PI Number: 237088
PI Name: WATERFRONT TECHNICAL CENTER
CEA Description (SI): Beryllium
CEA Case Track #: 157434
CEA Duration: Not reported
Intermediate Durations: Yes

Facility ID: 181081
Date Established (SI): 06/28/2016
Date Closed/Lifted (SI): Not reported
PI Number: 237088
PI Name: WATERFRONT TECHNICAL CENTER
CEA Description (SI): Beryllium
CEA Case Track #: Not reported
CEA Duration: Not reported
Intermediate Durations: Yes

Facility ID: 181081
Date Established (SI): 06/28/2016
Date Closed/Lifted (SI): Not reported
PI Number: 237088
PI Name: WATERFRONT TECHNICAL CENTER
CEA Description (SI): Cadmium
CEA Case Track #: 79436
CEA Duration: Not reported
Intermediate Durations: Yes

Facility ID: 181081
Date Established (SI): 06/28/2016
Date Closed/Lifted (SI): Not reported
PI Number: 237088
PI Name: WATERFRONT TECHNICAL CENTER
CEA Description (SI): Cadmium
CEA Case Track #: 157434
CEA Duration: Not reported
Intermediate Durations: Yes

Facility ID: 181081
Date Established (SI): 06/28/2016
Date Closed/Lifted (SI): Not reported
PI Number: 237088
PI Name: WATERFRONT TECHNICAL CENTER
CEA Description (SI): Cadmium
CEA Case Track #: Not reported
CEA Duration: Not reported
Intermediate Durations: Yes

Facility ID: 181081
Date Established (SI): 06/28/2016
Date Closed/Lifted (SI): Not reported
PI Number: 237088
PI Name: WATERFRONT TECHNICAL CENTER
CEA Description (SI): Dibenzo(a,h)anthracene
CEA Case Track #: 79436

Map ID
Direction
Distance
Elevation

MAP FINDINGS

Site

Database(s)

EDR ID Number
EPA ID Number

WATERFRONT TECHNICAL CENTER (Continued)

S107493375

CEA Duration: Not reported
Intermediate Durations: Yes

Facility ID: 181081
Date Established (SI): 06/28/2016
Date Closed/Lifted (SI): Not reported
PI Number: 237088
PI Name: WATERFRONT TECHNICAL CENTER
CEA Description (SI): Dibenzo(a,h)anthracene
CEA Case Track #: 157434
CEA Duration: Not reported
Intermediate Durations: Yes

Facility ID: 181081
Date Established (SI): 06/28/2016
Date Closed/Lifted (SI): Not reported
PI Number: 237088
PI Name: WATERFRONT TECHNICAL CENTER
CEA Description (SI): Dibenzo(a,h)anthracene
CEA Case Track #: Not reported
CEA Duration: Not reported
Intermediate Durations: Yes

Facility ID: 181081
Date Established (SI): 06/28/2016
Date Closed/Lifted (SI): Not reported
PI Number: 237088
PI Name: WATERFRONT TECHNICAL CENTER
CEA Description (SI): Indeno(1,2,3-cd)pyrene
CEA Case Track #: 79436
CEA Duration: Not reported
Intermediate Durations: Yes

Facility ID: 181081
Date Established (SI): 06/28/2016
Date Closed/Lifted (SI): Not reported
PI Number: 237088
PI Name: WATERFRONT TECHNICAL CENTER
CEA Description (SI): Indeno(1,2,3-cd)pyrene
CEA Case Track #: 157434
CEA Duration: Not reported
Intermediate Durations: Yes

Facility ID: 181081
Date Established (SI): 06/28/2016
Date Closed/Lifted (SI): Not reported
PI Number: 237088
PI Name: WATERFRONT TECHNICAL CENTER
CEA Description (SI): Indeno(1,2,3-cd)pyrene
CEA Case Track #: Not reported
CEA Duration: Not reported
Intermediate Durations: Yes

Facility ID: 181081
Date Established (SI): 06/28/2016
Date Closed/Lifted (SI): Not reported
PI Number: 237088

Map ID
Direction
Distance
Elevation

MAP FINDINGS

Site

Database(s)

EDR ID Number
EPA ID Number

WATERFRONT TECHNICAL CENTER (Continued)

S107493375

PI Name: WATERFRONT TECHNICAL CENTER
CEA Description (SI): Lead
CEA Case Track #: 79436
CEA Duration: Not reported
Intermediate Durations: Yes

Facility ID: 181081
Date Established (SI): 06/28/2016
Date Closed/Lifted (SI): Not reported
PI Number: 237088
PI Name: WATERFRONT TECHNICAL CENTER
CEA Description (SI): Lead
CEA Case Track #: 157434
CEA Duration: Not reported
Intermediate Durations: Yes

Facility ID: 181081
Date Established (SI): 06/28/2016
Date Closed/Lifted (SI): Not reported
PI Number: 237088
PI Name: WATERFRONT TECHNICAL CENTER
CEA Description (SI): Lead
CEA Case Track #: Not reported
CEA Duration: Not reported
Intermediate Durations: Yes

Facility ID: 181081
Date Established (SI): 06/28/2016
Date Closed/Lifted (SI): Not reported
PI Number: 237088
PI Name: WATERFRONT TECHNICAL CENTER
CEA Description (SI): Zinc
CEA Case Track #: 79436
CEA Duration: Not reported
Intermediate Durations: Yes

Facility ID: 181081
Date Established (SI): 06/28/2016
Date Closed/Lifted (SI): Not reported
PI Number: 237088
PI Name: WATERFRONT TECHNICAL CENTER
CEA Description (SI): Zinc
CEA Case Track #: 157434
CEA Duration: Not reported
Intermediate Durations: Yes

Facility ID: 181081
Date Established (SI): 06/28/2016
Date Closed/Lifted (SI): Not reported
PI Number: 237088
PI Name: WATERFRONT TECHNICAL CENTER
CEA Description (SI): Zinc
CEA Case Track #: Not reported
CEA Duration: Not reported
Intermediate Durations: Yes

Map ID
Direction
Distance
Elevation

MAP FINDINGS

Site

Database(s)

EDR ID Number
EPA ID Number

WATERFRONT TECHNICAL CENTER (Continued)

S107493375

BROWNFIELDS:
Price: Not reported
Assessed Value: Not reported
Property Size: Unknown
Annual Taxes: Not reported
Representative Address: Not reported
Representative City/State/Zip: Not reported
Submitter Name: Not reported
Submitter Address1: Not reported
Submitter Address2: Not reported
Submitter City: Not reported
Submitter State: Not reported
Submitter Zip: Not reported
Submitter Email: Not reported
Submitter Phone: Not reported
Transaction Type: Not reported
Transfer Type: Not reported
Site Number: 5184
X Coordinate: 316187
Y Coordinate: 405274
Coord: 316187:405274
AutID: Not reported
Ownership Type: unknown
Ownership: DEP Case
PStatus: DEP Case
PI Number: 237088
Owner Name: Not reported
Owner Address + Owner Street: Not reported
Owner City: Not reported
Owner State: Not reported
Owner Zip Code: Not reported
Owner County: Not reported
Owner Phone: 9999999999
Owner Fax: 9999999999
Owner Email: Not reported
Owner Organization: Not reported
Authorized Representative: Not reported
Auth Rep Relation to Owner: Not reported
Municipal Contact Name: Not reported
Municipal Contact Street: Not reported
Municipal Contact City: Not reported
Municipal Contact State: Not reported
Municipal Contact Zip Code: Not reported
Municipal Contact Phone: 9999999999
Municipal Contact Fax: 9999999999
Municipal Contact Email: Not reported
Department: Not reported
Municipal Contact Title: Not reported
Contact Relation to Owner: Not reported
Current Zoning: Not reported
Proposed Zoning: Not reported
Copy of Title Insurance: Not reported
Municode: Not reported
Block: Not reported
Lot: Not reported
Development Plan Completed: Unknown
Market Study Completed: Unknown

Map ID
Direction
Distance
Elevation

MAP FINDINGS

Site

Database(s)

EDR ID Number
EPA ID Number

WATERFRONT TECHNICAL CENTER (Continued)

S107493375

Current Activity:	Not reported
Current Operations:	Not reported
Prior Operations:	Not reported
Deed Restrictions:	Unknown
Easements:	Unknown
Buildings:	Not reported
Condition of Buildings:	Not reported
Square Footage:	Not reported
Total Buildable Space:	Not reported
Lease Price:	Not reported
Tax Certificate:	Unknown
Tax Lien:	Unknown
Other Liens/Judgements:	No
Traffic Study:	Unknown
Road Access:	Not reported
Waterfront Access:	Unknown
Airport Access:	Unknown
Public Transportation Access:	Unknown
Major Highway Name:	Not reported
Major Highway Interchange:	Not reported
Major Highway Miles Away:	Not reported
Local Highway Name:	Not reported
Local Highway Interchange:	Not reported
Local Highway Miles Away:	Not reported
Rail Type:	Not reported
Rail Name:	Not reported
Rail Station:	Not reported
Rail Miles Away:	Not reported
Public Water:	Unknown
Electric:	Unknown
Gas:	Unknown
Public Sewer:	Unknown
Telephone:	Unknown
Cable:	Unknown
Fiber Optics:	Unknown
Wetlands:	No
Sensitive Ecosystems/Habitats:	No
Endangered Species:	No
Historic/Archeological Site:	No
100 Year Flood Plain:	No
500 Year Flood Plain:	No
Environmental Report Copies:	Yes
List Containing Site:	Not reported
Preliminary Assessment:	No
Site Investigation:	No
Remedial Investigation:	No
Remedial Action Workplan:	No
Voluntary Cleanup Program:	Yes
Environmental Litigation:	No
Remediation In Progress:	Yes
Remediation Estimated Complete Date:	Not reported
Regulatory sign-off:	No
Regulatory Sign-Off Description:	Not reported
Other Incentives:	No
Low Interest Rates:	No
HDSRF Grants:	No
TIF:	No

Map ID
 Direction
 Distance
 Elevation

MAP FINDINGS

Site

Database(s)

EDR ID Number
 EPA ID Number

WATERFRONT TECHNICAL CENTER (Continued)

S107493375

HDSRF Loans:	No
USA Loans:	No
USA Grants:	No
Designated Redevelopment Area:	No
Environmental Opportunity Zone:	No
Tax Rebate or Abatement:	No
Empowerment Zone (Federal):	No
Urban Coordinating Council Neighborhood:	No
Enterprise Community (Federal):	No
Urban Enterprise Zone:	No
Additional Comments:	1) Assigned to Program,9/27/2004 2) C1: No Formal Design - Source Known or Identified-Potential GW Contamination established 9/27/2004
County_int_FK:	4
Municipality_int_FK:	141
Planning Area Designation:	Planning Area 1
Authorized Representative Email:	Not reported
Authorized Representative Phone:	9999999999
General Comments:	Not reported

X106
SSW
 1/2-1
 0.764 mi.
 4034 ft.

CAMDEN CENTRAL WATERFRONT PARKING LOTS
RIVERSIDE DR & DELAWARE AVE
CAMDEN CITY, NJ

NJ SHWS S116227835
N/A

Site 1 of 2 in cluster X

Relative:
Lower

SHWS:
 Site ID: 482500
 Status: Closed
 Home Owner: No
 PI Number: G000014245

Actual:
13 ft.

Detail As Of April 2012:
 X Coord Site: Not reported
 X Coord PI: Not reported
 Y Coord Site: Not reported
 Y Coord PI: Not reported

Y107
South
 1/2-1
 0.767 mi.
 4049 ft.

NJ TRANSIT RIVER LINE CAMDEN COUNTY
5TH ST & FEDERAL ST
CAMDEN CITY, NJ

NJ SHWS S111833467
N/A

Site 1 of 3 in cluster Y

Relative:
Higher

SHWS:
 Site ID: 59158
 Status: Active
 Home Owner: No
 PI Number: 569857

Actual:
19 ft.

Detail As Of April 2012:
 X Coord Site: Not reported
 X Coord PI: Not reported
 Y Coord Site: Not reported
 Y Coord PI: Not reported

MAP FINDINGS

Map ID
 Direction
 Distance
 Elevation

Site

Database(s)

EDR ID Number
 EPA ID Number

Y108 **CAMDEN PARKING AUTHORITY** **NJ SHWS** **S120663753**
South **5TH ST & FEDERAL ST** **N/A**
1/2-1 **CAMDEN CITY, NJ**
0.767 mi.
4049 ft. **Site 2 of 3 in cluster Y**

Relative: SHWS:
Higher Site ID: 84148
 Status: Active
Actual: Home Owner: No
19 ft. PI Number: 422874

Detail As Of April 2012:
 X Coord Site: Not reported
 X Coord PI: Not reported
 Y Coord Site: Not reported
 Y Coord PI: Not reported

Y109 **SYLVIA'S RESTAURANT** **NJ HWS RE-EVAL** **S108028780**
South **FEDERAL & 5TH STS NW** **N/A**
1/2-1 **CAMDEN CITY, NJ**
0.767 mi.
4049 ft. **Site 3 of 3 in cluster Y**

Relative: HWS RE-EVAL:
Higher Facility Status: Assigned to RPIU. Under Investigation.
Actual: **PI Number:** **G000026795**
19 ft. Category: Non-Homeowner

X110 **DELAWARE RIVER PORT AUTHORITY** **NJ SHWS** **S107495539**
SSW **FEDERAL ST & DELAWARE AVE** **NJ HIST HWS** **N/A**
1/2-1 **CAMDEN CITY, NJ 08104**
0.776 mi.
4099 ft. **Site 2 of 2 in cluster X**

Relative: SHWS:
Lower Site ID: 82237
 Status: Closed
Actual: Home Owner: No
14 ft. PI Number: G000024114

Detail As Of April 2012:
 X Coord Site: Not reported
 X Coord PI: Not reported
 Y Coord Site: Not reported
 Y Coord PI: Not reported

HIST SHWS:
Case Status: **Active**
 Status Date: 3/16/2004
 Case ID: G000024114
 Contact: OBR
 Sub Section Label: A: Sites with On-Site Sources of Contamination
 Site Municipality: 0408
 Remedial Level Code: C2
 Classification exception area dt: None
 Classification exception area dt: Not reported
 Deed Notice Status: None
 Deed Notice Date: Not reported

Map ID
Direction
Distance
Elevation

MAP FINDINGS

Site

Database(s)

EDR ID Number
EPA ID Number

DELAWARE RIVER PORT AUTHORITY (Continued)

S107495539

Engineering Control Status: None
Engineering Control Date: Not reported
National Priorities List Status: Not reported
National Priorities List Date: Not reported
X Coordinate: Not reported
Y Coordinate: Not reported
Coordinate System: Not reported

111
ESE
1/2-1
0.786 mi.
4152 ft.

NICKS AUTO PARTS INCORPORATED
1506 E STATE ST
CAMDEN CITY, NJ

NJ SHWS S109305889
N/A

Relative:
Higher

SHWS:
Site ID: 65778
Status: Closed
Home Owner: No
PI Number: G000031960

Actual:
18 ft.

Detail As Of April 2012:
X Coord Site: Not reported
X Coord PI: Not reported
Y Coord Site: Not reported
Y Coord PI: Not reported

Z112
SSE
1/2-1
0.793 mi.
4185 ft.

NJ RUTGERS UNIVERSITY CAMDEN NURSING & SCIENCE BUI
530 FEDERAL ST
CAMDEN CITY, NJ 08102

NJ SHWS S118697046
NJ NJEMS N/A

Relative:
Higher

SHWS:
Site ID: 577506
Status: Active
Home Owner: No
PI Number: 723622

Actual:
19 ft.

Detail As Of April 2012:
X Coord Site: Not reported
X Coord PI: Not reported
Y Coord Site: Not reported
Y Coord PI: Not reported

NJEMS:
Site Id: 577506
Municipality: CAMDEN CITY
Municipality Name From Spatial Overlay: CAMDEN CITY
GNIS Civil Code For Municipality: 885177
Municipal Code (NJ-1040): 0408
X Coord: 318107
Y Coord: 405033
Coord System: NJ STATE PLANE (NAD83) - USFEET
Coord Type: GIS Parcel Centroid
Coord Orign: DEP-SRP-GIS
State Standard Numeric Code From Spatial Overlay: 0408
Unique Feature Number For Municipality From Spatial Overlay: 3400710000

Map ID
Direction
Distance
Elevation

MAP FINDINGS

Site

Database(s)

EDR ID Number
EPA ID Number

NJ RUTGERS UNIVERSITY CAMDEN NURSING & SCIENCE BUILDING (Continued)

S118697046

Eleven Digit Hydrologic Unit Code From Spatial Overlay: 02040202110
Fourteen Digit Hydrologic Unit Code From Spatial Overlay: 02040202110060
Watershed Management Area Number From Spatial Overlay: 18
Watershed Management Area Name From Spatial Overlay: Lower Delaware
Water Region Code From Spatial Overlay: 5
Water Region Name From Spatial Overlay: Lower Delaware
Sub Watershed Name From Overlay: Cooper River (below Rt 130)
Watershed Name From Spatial Overlay: Cooper River

Z113
SSE
1/2-1
0.801 mi.
4230 ft.

548 FEDERAL STREET
548 FEDERAL ST
CAMDEN CITY, NJ 08102
Site 2 of 2 in cluster Z

NJ SHWS S106591861
NJ VCP N/A
NJ BROWNFIELDS
NJ NJEMS

Relative:
Higher

SHWS:
Site ID: 65119
Status: Closed
Home Owner: No
PI Number: G000026872

Actual:
19 ft.

Detail As Of April 2012:
X Coord Site: 317946
X Coord PI: Not reported
Y Coord Site: 405108
Y Coord PI: Not reported

VCP:
Incident Number: 95-09-14-1206-35
MOA Execution Date: 12/30/1996
Type Of Vcp File: HISTORICAL
Pi Number: Not reported
Case Type(Case Type): Not reported
Case Contact: Department Not reported
Case Contact Name: Not reported
Case Contact: Organization Dr Arnold Webster Mayor
Case Contact: Address: Line1 Not reported
Case Contact: Address: Line2 Not reported
Case Contact: Address: Line3 Not reported
Case Contact City,St,Zip: Not reported

BROWNFIELDS:
Price: Not reported
Assessed Value: \$250,000 to \$1,000,000
Property Size: 1 ? 2
Annual Taxes: Not reported
Representative Address: Not reported
Representative City/State/Zip: Not reported
Submitter Name: Not reported
Submitter Address1: Not reported
Submitter Address2: Not reported
Submitter City: Not reported
Submitter State: Not reported
Submitter Zip: Not reported
Submitter Email: Not reported
Submitter Phone: Not reported
Transaction Type: Not reported

Map ID
Direction
Distance
Elevation

MAP FINDINGS

Site

Database(s)

EDR ID Number
EPA ID Number

548 FEDERAL STREET (Continued)

S106591861

Transfer Type:	Not reported
Site Number:	18
X Coordinate:	Not reported
Y Coordinate:	Not reported
Coord:	0:0
AutoID:	Not reported
Ownership Type:	Public
Ownership:	Municipality
PStatus:	Incomplete
PI Number:	Not reported
Owner Name:	Not reported
Owner Address + Owner Street:	13th Floor - City Hall
Owner City:	Camden
Owner State:	NJ
Owner Zip Code:	08101
Owner County:	Not reported
Owner Phone:	8567577600
Owner Fax:	9999999999
Owner Email:	arijide@ci.camden.nj.us
Owner Organization:	Camden Redevelopment Agency
Authorized Representative:	Arijit De
Auth Rep Relation to Owner:	City
Municipal Contact Name:	Charles Lyons
Municipal Contact Street:	CAMDEN CITY HALL
Municipal Contact City:	Camden
Municipal Contact State:	NJ
Municipal Contact Zip Code:	08101
Municipal Contact Phone:	8567577619
Municipal Contact Fax:	8567577634
Municipal Contact Email:	chlyons@ci.camden.nj.us
Department:	Department of Development & Planning
Municipal Contact Title:	Chief of Planning-Division of Planning
Contact Relation to Owner:	City
Current Zoning:	Commercial
Proposed Zoning:	Not reported
Copy of Title Insurance:	Not reported
Municode:	Not reported
Block:	174
Lot:	5
Development Plan Completed:	Unknown
Market Study Completed:	Unknown
Current Activity:	Inactive (out of use)
Current Operations:	NONE
Prior Operations:	Formerly known as the "Woolworth Bldg", the store front units operated as commercial/retail stores and residential and office units.
Deed Restrictions:	No
Easements:	Unknown
Buildings:	0
Condition of Buildings:	Not reported
Square Footage:	Not reported
Total Buildable Space:	Not reported
Lease Price:	Not reported
Tax Certificate:	No
Tax Lien:	No
Other Liens/Judgements:	No
Traffic Study:	Unknown
Road Access:	Not reported

Map ID
Direction
Distance
Elevation

MAP FINDINGS

Site

Database(s)

EDR ID Number
EPA ID Number

548 FEDERAL STREET (Continued)

S106591861

Waterfront Access:	Unknown
Airport Access:	Unknown
Public Transportation Access:	Yes
Major Highway Name:	I 676
Major Highway Interchange:	Not reported
Major Highway Miles Away:	< 1
Local Highway Name:	Not reported
Local Highway Interchange:	Not reported
Local Highway Miles Away:	Not reported
Rail Type:	Not reported
Rail Name:	PATCO
Rail Station:	Not reported
Rail Miles Away:	Not reported
Public Water:	Yes
Electric:	Yes
Gas:	Yes
Public Sewer:	Yes
Telephone:	Unknown
Cable:	Unknown
Fiber Optics:	Unknown
Wetlands:	Unknown
Sensitive Ecosystems/Habitats:	Unknown
Endangered Species:	Unknown
Historic/Archeological Site:	Unknown
100 Year Flood Plain:	No
500 Year Flood Plain:	Unknown
Environmental Report Copies:	Unknown
List Containing Site:	Not reported
Preliminary Assessment:	Yes
Site Investigation:	Yes
Remedial Investigation:	Yes
Remedial Action Workplan:	Unknown
Voluntary Cleanup Program:	Unknown
Environmental Litigation:	Unknown
Remediation In Progress:	Unknown
Remediation Estimated Complete Date:	Not reported
Regulatory sign-off:	Unknown
Regulatory Sign-Off Description:	Not reported
Other Incentives:	No
Low Interest Rates:	No
HDSRF Grants:	No
TIF:	No
HDSRF Loans:	No
USA Loans:	No
USA Grants:	No
Designated Redevelopment Area:	No
Environmental Opportunity Zone:	No
Tax Rebate or Abatement:	No
Empowerment Zone (Federal):	No
Urban Coordinating Council Neighborhood:	No
Enterprise Community (Federal):	No
Urban Enterprise Zone:	No
Additional Comments:	Adjacent to Fiber Optic Cable. Camden Parking Authority to develop surface parking as an interim use and parking structure with first floor commercial usage. Site is scheduled for demolition by NJ Demolition Bond Program.
County_int_FK:	4

Map ID
 Direction
 Distance
 Elevation

MAP FINDINGS

Site

Database(s)

EDR ID Number
 EPA ID Number

548 FEDERAL STREET (Continued)

S106591861

Municipality_int_FK: 141
 Planning Area Designation: Planning Area 1
 Authorized Representative Email: Not reported
 Authorized Representative Phone: 9999999999
 General Comments: A vacant lot.KCSL# on file. B/L on file

NJEMS:

Site Id: 65119
 Municipality: CAMDEN CITY
 Municipality Name From Spatial Overlay: CAMDEN CITY
 GNIS Civil Code For Municipality: 885177
 Municipal Code (NJ-1040): 0408
 X Coord: 317946
 Y Coord: 405108
 Coord System: NJ STATE PLANE (NAD83) - USFEET
 Coord Type: Approx. Addr. Match
 Coord Origin: DEP-GIS
 State Standard Numeric Code From Spatial Overlay: 0408
 Unique Feature Number For Municipality From Spatial Overlay: 3400710000
 Eleven Digit Hydrologic Unit Code From Spatial Overlay: 02040202110
 Fourteen Digit Hydrologic Unit Code From Spatial Overlay: 02040202110060
 Watershed Management Area Number From Spatial Overlay: 18
 Watershed Management Area Name From Spatial Overlay: Lower Delaware
 Water Region Code From Spatial Overlay: 5
 Water Region Name From Spatial Overlay: Lower Delaware
 Sub Watershed Name From Overlay: Cooper River (below Rt 130)
 Watershed Name From Spatial Overlay: Cooper River

114
 NW
 1/2-1
 0.802 mi.
 4237 ft.

**NORTHERN LIBERTIES GAS CO
 LAUREL AND CANAL STREETS
 PHILADELPHIA, PA 19123**

**EDR MGP 1009400772
 N/A**

Relative: Manufactured Gas Plants:
Lower No additional information available

Actual:
 12 ft.

115
 SSE
 1/2-1
 0.846 mi.
 4467 ft.

**808 MARKET STREET
 808 MARKET ST
 CAMDEN CITY, NJ 08102**

**NJ SHWS U003947724
 NJ UST N/A**

Relative: SHWS:
Higher Site ID: 147920
 Status: Active
Actual: Home Owner: No
 19 ft. PI Number: 195462

Detail As Of April 2012:
 X Coord Site: Not reported
 X Coord PI: Not reported
 Y Coord Site: Not reported
 Y Coord PI: Not reported

Map ID
Direction
Distance
Elevation

MAP FINDINGS

Site

Database(s)

EDR ID Number
EPA ID Number

808 MARKET STREET (Continued)

U003947724

Site ID: 147920
Status: Closed
Home Owner: No
PI Number: 195462

Detail As Of April 2012:

X Coord Site: Not reported
X Coord PI: Not reported
Y Coord Site: Not reported
Y Coord PI: Not reported

UST:

Facility ID: 195462

Contact:

Owner Name: LORETTA ECKER
Organization: FRONTIER PARTNERS LP
Contact Type(UST Reg): Facility Operator
Contact Address (UST Reg): C/O ELYSIAN PARTNERS LP
Contact Address 2 (UST Reg): 20 ERFORD RD
Contact City,St,Zip (UST Reg): LEMOYNE, PA 17043

Owner Name: LORETTA ECKER
Organization: FRONTIER PARTNERS LP
Contact Type(UST Reg): Tank Owner
Contact Address (UST Reg): C/O ELYSIAN PARTNERS LP
Contact Address 2 (UST Reg): 20 ERFORD RD
Contact City,St,Zip (UST Reg): LEMOYNE, PA 17043

Tanks:

Tank Id: TANK-2
Tank Number: 1
Tank Status: Removed
Tank Status Date: 07/08/2003
Install Date: 01/01/1944
Tank Contents: Heating Oil (No. 4)
Tank Size: 7500
Tank Compliance: No
Overfill: Not reported
Compliance Monitoring?: No
Overfill Protection: Not reported
Spill Containment: Not reported
Tank Wellhead Protection: Not reported
Tank/Pipe Construction Type: Tank Bare steel
Tank/Pipe Construction Type: Pipe Bare steel
Tank/Pipe Monitor: Pipe None
Tank/Pipe Monitor: Tank Manual Tank Gauging

Map ID
Direction
Distance
Elevation

MAP FINDINGS

Site

Database(s)

EDR ID Number
EPA ID Number

116
South
1/2-1
0.855 mi.
4512 ft.

RIVERVIEW TOWER APARTMENTS
130 MICKLE BLVD
CAMDEN CITY, NJ 08103

NJ SHWS U000372157
NJ UST N/A
NJ ENG CONTROLS
NJ INST CONTROL
NJ GW CONTAM AREAS

Relative:
Higher

SHWS:
Site ID: 10348
Status: Active
Home Owner: No
PI Number: 20950

Actual:
19 ft.

Detail As Of April 2012:
X Coord Site: Not reported
X Coord PI: Not reported
Y Coord Site: Not reported
Y Coord PI: Not reported

Site ID: 10348
Status: Closed
Home Owner: No
PI Number: 20950

Detail As Of April 2012:
X Coord Site: Not reported
X Coord PI: Not reported
Y Coord Site: Not reported
Y Coord PI: Not reported

UST:
Facility ID: 020950

Contact:
Owner Name: WILLIAM DEMARCO
Organization: RIVERVIEW TOWERS
Contact Type(UST Reg): Facility Operator
Contact Address (UST Reg): 130 NICKLE BOULEVARD
Contact Address 2 (UST Reg): Not reported
Contact City,St,Zip (UST Reg): NJ 08101

Owner Name: WILLIAM DEMARCO
Organization: RIVERVIEW TOWER ASSOC
Contact Type(UST Reg): Tank Owner
Contact Address (UST Reg): 130 MICKLE BLVD
Contact Address 2 (UST Reg): Not reported
Contact City,St,Zip (UST Reg): NJ 08101

Tanks:
Tank Id: TANK-1
Tank Number: E1
Tank Status: Removed
Tank Status Date: 08/03/2000
Install Date: 01/01/1944
Tank Contents: Heating Oil (No. 2)
Tank Size: 20000
Tank Compliance: No
Overfill: No
Compliance Monitoring?: No

Map ID
Direction
Distance
Elevation

MAP FINDINGS

Site

Database(s)

EDR ID Number
EPA ID Number

RIVERVIEW TOWER APARTMENTS (Continued)

U000372157

Overfill Protection: No
Spill Containment: No
Tank Wellhead Protection: Not reported
Tank/Pipe Construction Type: Pipe Cathodically protected steel
Tank/Pipe Construction Type: Tank Cathodically protected steel
Tank/Pipe Monitor: Pipe None
Tank/Pipe Monitor: Tank None

NJ ENGINEERING CONTROLS:

Site ID: 10348
Pi Number: 020950
PI Name: RIVERVIEW TOWER APARTMENTS
Owner Name: ,
DER Filed Date: 05/23/2013
DER Lifted Date: Not reported
Der Deed Usage (si): Restricted
Deed Specific Requirement: Asphalt Cap
Deeds Parameter Desc: Benzo(a)anthracene
Deeds Depth: 7.00
Comments: Not reported

Site ID: 10348
Pi Number: 020950
PI Name: RIVERVIEW TOWER APARTMENTS
Owner Name: ,
DER Filed Date: 05/23/2013
DER Lifted Date: Not reported
Der Deed Usage (si): Restricted
Deed Specific Requirement: Asphalt Cap
Deeds Parameter Desc: Benzo(a)pyrene
Deeds Depth: 7.00
Comments: Not reported

Site ID: 10348
Pi Number: 020950
PI Name: RIVERVIEW TOWER APARTMENTS
Owner Name: ,
DER Filed Date: 05/23/2013
DER Lifted Date: Not reported
Der Deed Usage (si): Restricted
Deed Specific Requirement: Asphalt Cap
Deeds Parameter Desc: Benzo(b)fluoranthene
Deeds Depth: 7.00
Comments: Not reported

Site ID: 10348
Pi Number: 020950
PI Name: RIVERVIEW TOWER APARTMENTS
Owner Name: ,
DER Filed Date: 05/23/2013
DER Lifted Date: Not reported
Der Deed Usage (si): Restricted
Deed Specific Requirement: Asphalt Cap
Deeds Parameter Desc: Dibenzo(a,h)anthracene
Deeds Depth: 7.00
Comments: Not reported

Map ID
Direction
Distance
Elevation

MAP FINDINGS

Site

Database(s)

EDR ID Number
EPA ID Number

RIVERVIEW TOWER APARTMENTS (Continued)

U000372157

Site ID: 10348
Pi Number: 020950
PI Name: RIVERVIEW TOWER APARTMENTS
Owner Name: ,
DER Filed Date: 05/23/2013
DER Lifted Date: Not reported
Der Deed Usage (si): Restricted
Deed Specific Requirement: Concrete Cap
Deeds Parameter Desc: Benzo(a)anthracene
Deeds Depth: 7.00
Comments: Not reported

Site ID: 10348
Pi Number: 020950
PI Name: RIVERVIEW TOWER APARTMENTS
Owner Name: ,
DER Filed Date: 05/23/2013
DER Lifted Date: Not reported
Der Deed Usage (si): Restricted
Deed Specific Requirement: Concrete Cap
Deeds Parameter Desc: Benzo(a)pyrene
Deeds Depth: 7.00
Comments: Not reported

Site ID: 10348
Pi Number: 020950
PI Name: RIVERVIEW TOWER APARTMENTS
Owner Name: ,
DER Filed Date: 05/23/2013
DER Lifted Date: Not reported
Der Deed Usage (si): Restricted
Deed Specific Requirement: Concrete Cap
Deeds Parameter Desc: Benzo(b)fluoranthene
Deeds Depth: 7.00
Comments: Not reported

Site ID: 10348
Pi Number: 020950
PI Name: RIVERVIEW TOWER APARTMENTS
Owner Name: ,
DER Filed Date: 05/23/2013
DER Lifted Date: Not reported
Der Deed Usage (si): Restricted
Deed Specific Requirement: Concrete Cap
Deeds Parameter Desc: Dibenzo(a,h)anthracene
Deeds Depth: 7.00
Comments: Not reported

Site ID: 10348
Pi Number: 020950
PI Name: RIVERVIEW TOWER APARTMENTS
Owner Name: ,
DER Filed Date: 05/23/2013
DER Lifted Date: Not reported
Der Deed Usage (si): Restricted
Deed Specific Requirement: Permeable Cover
Deeds Parameter Desc: Benzo(a)anthracene

Map ID
Direction
Distance
Elevation

MAP FINDINGS

Site

Database(s)

EDR ID Number
EPA ID Number

RIVERVIEW TOWER APARTMENTS (Continued)

U000372157

Deeds Depth: 7.00
Comments: Not reported

Site ID: 10348
Pi Number: 020950
Pi Name: RIVERVIEW TOWER APARTMENTS
Owner Name: ,
DER Filed Date: 05/23/2013
DER Lifted Date: Not reported
Der Deed Usage (si): Restricted
Deed Specific Requirement: Permeable Cover
Deeds Parameter Desc: Benzo(a)pyrene
Deeds Depth: 7.00
Comments: Not reported

Site ID: 10348
Pi Number: 020950
Pi Name: RIVERVIEW TOWER APARTMENTS
Owner Name: ,
DER Filed Date: 05/23/2013
DER Lifted Date: Not reported
Der Deed Usage (si): Restricted
Deed Specific Requirement: Permeable Cover
Deeds Parameter Desc: Benzo(b)fluoranthene
Deeds Depth: 7.00
Comments: Not reported

Site ID: 10348
Pi Number: 020950
Pi Name: RIVERVIEW TOWER APARTMENTS
Owner Name: ,
DER Filed Date: 05/23/2013
DER Lifted Date: Not reported
Der Deed Usage (si): Restricted
Deed Specific Requirement: Permeable Cover
Deeds Parameter Desc: Dibenzo(a,h)anthracene
Deeds Depth: 7.00
Comments: Not reported

Site ID: 10348
Pi Number: 020950
Pi Name: RIVERVIEW TOWER APARTMENTS
Owner Name: ,
DER Filed Date: 05/23/2013
DER Lifted Date: Not reported
Der Deed Usage (si): Restricted
Deed Specific Requirement: Slab
Deeds Parameter Desc: Benzo(a)anthracene
Deeds Depth: 7.00
Comments: Not reported

Site ID: 10348
Pi Number: 020950
Pi Name: RIVERVIEW TOWER APARTMENTS
Owner Name: ,
DER Filed Date: 05/23/2013
DER Lifted Date: Not reported

Map ID
Direction
Distance
Elevation

MAP FINDINGS

Site

Database(s)

EDR ID Number
EPA ID Number

RIVERVIEW TOWER APARTMENTS (Continued)

U000372157

Der Deed Usage (si): Restricted
Deed Specific Requirement: Slab
Deeds Parameter Desc: Benzo(a)pyrene
Deeds Depth: 7.00
Comments: Not reported

Site ID: 10348
Pi Number: 020950
Pi Name: RIVERVIEW TOWER APARTMENTS
Owner Name: ,
DER Filed Date: 05/23/2013
DER Lifted Date: Not reported
Der Deed Usage (si): Restricted
Deed Specific Requirement: Slab
Deeds Parameter Desc: Benzo(b)fluoranthene
Deeds Depth: 7.00
Comments: Not reported

Site ID: 10348
Pi Number: 020950
Pi Name: RIVERVIEW TOWER APARTMENTS
Owner Name: ,
DER Filed Date: 05/23/2013
DER Lifted Date: Not reported
Der Deed Usage (si): Restricted
Deed Specific Requirement: Slab
Deeds Parameter Desc: Dibenzo(a,h)anthracene
Deeds Depth: 7.00
Comments: Not reported

NJ INSTITUTIONAL CONTROL:

Facility ID: 10348
Date Established (SI): 11/04/2013
Date Closed/Lifted (SI): Not reported
Pi Number: 020950
Pi Name: RIVERVIEW TOWER APARTMENTS
CEA Description (SI): Dichloroethyl ether
CEA Case Track #: 22430
CEA Duration: 7.00
Intermediate Durations: No

Facility ID: 10348
Date Established (SI): 11/04/2013
Date Closed/Lifted (SI): Not reported
Pi Number: 020950
Pi Name: RIVERVIEW TOWER APARTMENTS
CEA Description (SI): Dichloroethyl ether
CEA Case Track #: Not reported
CEA Duration: 7.00
Intermediate Durations: No

Facility ID: 10348
Date Established (SI): 11/06/2013
Date Closed/Lifted (SI): Not reported
Pi Number: 020950
Pi Name: RIVERVIEW TOWER APARTMENTS
CEA Description (SI): Aluminum

Map ID
Direction
Distance
Elevation

MAP FINDINGS

Site

Database(s)

EDR ID Number
EPA ID Number

RIVERVIEW TOWER APARTMENTS (Continued)

U000372157

CEA Case Track #: 22430
CEA Duration: Not reported
Intermediate Durations: Yes

Facility ID: 10348
Date Established (SI): 11/06/2013
Date Closed/Lifted (SI): Not reported
PI Number: 020950
PI Name: RIVERVIEW TOWER APARTMENTS
CEA Description (SI): Aluminum
CEA Case Track #: Not reported
CEA Duration: Not reported
Intermediate Durations: Yes

Facility ID: 10348
Date Established (SI): 11/06/2013
Date Closed/Lifted (SI): Not reported
PI Number: 020950
PI Name: RIVERVIEW TOWER APARTMENTS
CEA Description (SI): Antimony
CEA Case Track #: 22430
CEA Duration: Not reported
Intermediate Durations: Yes

Facility ID: 10348
Date Established (SI): 11/06/2013
Date Closed/Lifted (SI): Not reported
PI Number: 020950
PI Name: RIVERVIEW TOWER APARTMENTS
CEA Description (SI): Antimony
CEA Case Track #: Not reported
CEA Duration: Not reported
Intermediate Durations: Yes

Facility ID: 10348
Date Established (SI): 11/06/2013
Date Closed/Lifted (SI): Not reported
PI Number: 020950
PI Name: RIVERVIEW TOWER APARTMENTS
CEA Description (SI): Arsenic
CEA Case Track #: 22430
CEA Duration: Not reported
Intermediate Durations: Yes

Facility ID: 10348
Date Established (SI): 11/06/2013
Date Closed/Lifted (SI): Not reported
PI Number: 020950
PI Name: RIVERVIEW TOWER APARTMENTS
CEA Description (SI): Arsenic
CEA Case Track #: Not reported
CEA Duration: Not reported
Intermediate Durations: Yes

Facility ID: 10348
Date Established (SI): 11/06/2013
Date Closed/Lifted (SI): Not reported

Map ID
Direction
Distance
Elevation

MAP FINDINGS

Site

Database(s)

EDR ID Number
EPA ID Number

RIVERVIEW TOWER APARTMENTS (Continued)

U000372157

PI Number: 020950
PI Name: RIVERVIEW TOWER APARTMENTS
CEA Description (SI): Iron
CEA Case Track #: 22430
CEA Duration: Not reported
Intermediate Durations: Yes

Facility ID: 10348
Date Established (SI): 11/06/2013
Date Closed/Lifted (SI): Not reported
PI Number: 020950
PI Name: RIVERVIEW TOWER APARTMENTS
CEA Description (SI): Iron
CEA Case Track #: Not reported
CEA Duration: Not reported
Intermediate Durations: Yes

Facility ID: 10348
Date Established (SI): 11/06/2013
Date Closed/Lifted (SI): Not reported
PI Number: 020950
PI Name: RIVERVIEW TOWER APARTMENTS
CEA Description (SI): Lead
CEA Case Track #: 22430
CEA Duration: Not reported
Intermediate Durations: Yes

Facility ID: 10348
Date Established (SI): 11/06/2013
Date Closed/Lifted (SI): Not reported
PI Number: 020950
PI Name: RIVERVIEW TOWER APARTMENTS
CEA Description (SI): Lead
CEA Case Track #: Not reported
CEA Duration: Not reported
Intermediate Durations: Yes

Facility ID: 10348
Date Established (SI): 11/06/2013
Date Closed/Lifted (SI): Not reported
PI Number: 020950
PI Name: RIVERVIEW TOWER APARTMENTS
CEA Description (SI): Manganese
CEA Case Track #: 22430
CEA Duration: Not reported
Intermediate Durations: Yes

Facility ID: 10348
Date Established (SI): 11/06/2013
Date Closed/Lifted (SI): Not reported
PI Number: 020950
PI Name: RIVERVIEW TOWER APARTMENTS
CEA Description (SI): Manganese
CEA Case Track #: Not reported
CEA Duration: Not reported
Intermediate Durations: Yes

Map ID
Direction
Distance
Elevation

MAP FINDINGS

Site

Database(s)

EDR ID Number
EPA ID Number

RIVERVIEW TOWER APARTMENTS (Continued)

U000372157

Facility ID: 10348
Date Established (SI): 11/06/2013
Date Closed/Lifted (SI): Not reported
PI Number: 020950
PI Name: RIVERVIEW TOWER APARTMENTS
CEA Description (SI): Sodium
CEA Case Track #: 22430
CEA Duration: Not reported
Intermediate Durations: Yes

Facility ID: 10348
Date Established (SI): 11/06/2013
Date Closed/Lifted (SI): Not reported
PI Number: 020950
PI Name: RIVERVIEW TOWER APARTMENTS
CEA Description (SI): Sodium
CEA Case Track #: Not reported
CEA Duration: Not reported
Intermediate Durations: Yes

GW CONTAM AREAS:

AKA:	RIVERVIEW TOWER APARTMENTS - HISTORIC FILL
Scale at which CKE is digitized:	Not reported
Date CKE was approved:	Not reported
VOCS:	Not reported
SVOCS:	Not reported
Metal:	Aluminum, Antimony, Iron, Manganese, Sodium
Pesticide/PCBS:	Not reported
Tentatively Identified Compounds:	Not reported
Contam Contributed To Radioactive Substance:	Not reported
Other:	Not reported
Block Lot:	152-94; 152-94.01
Duration:	Indeterminate
Well Restriction Area:	No
GW Class:	II-A
Vertical Extent:	50
Acres:	2.2253521699999999
Benzene:	Not reported
MTBE:	Not reported
TBA:	Not reported
TCE:	Not reported
PCE:	Not reported
Naphthalen:	Not reported
Vinyl Chloride:	Not reported
Benz Pyrene:	Not reported
Lead Pb:	Yes
Arsenic:	Yes
Chromium:	Not reported
Cadmium:	Not reported
Mercury:	Not reported
TICS:	Not reported
Volatile Organic:	Not reported
Base Neutral:	Not reported
Pesticide:	Not reported
PCB:	Not reported
Dioxin:	Not reported
Radionuclides:	Not reported

Map ID
 Direction
 Distance
 Elevation

MAP FINDINGS

Site

Database(s)

EDR ID Number
 EPA ID Number

RIVERVIEW TOWER APARTMENTS (Continued)

U000372157

Non-Dissolved Free Product:	Not reported
Perimeter:	1246.5459586899999
AKA:	RIVERVIEW TOWER APARTMENTS
Scale at which CKE is digitized:	Not reported
Date CKE was approved:	Not reported
VOCS:	Not reported
SVOCS:	Not reported
Metal:	Not reported
Pesticide/PCBS:	Not reported
Tentatively Identified Compounds:	Not reported
Contam Contributed To Radioactive Substance:	Not reported
Other:	Not reported
Block Lot:	See report
Duration:	7
Well Restriction Area:	No
GW Class:	II-A
Vertical Extent:	50
Acres:	0.50040189999999996
Benzene:	Not reported
MTBE:	Not reported
TBA:	Not reported
TCE:	Not reported
PCE:	Not reported
Naphthalen:	Not reported
Vinyl Chloride:	Not reported
Benz Pyrene:	Not reported
Lead Pb:	Not reported
Arsenic:	Not reported
Chromium:	Not reported
Cadmium:	Not reported
Mercury:	Not reported
TICS:	Not reported
Volatile Organic:	Not reported
Base Neutral:	Not reported
Pesticide:	Not reported
PCB:	Not reported
Dioxin:	Not reported
Radionuclides:	Not reported
Non-Dissolved Free Product:	Not reported
Perimeter:	678.51792585999999

117
 South
 1/2-1
 0.883 mi.
 4660 ft.

438 MARTIN LUTHER KING BOULEVARD
438 MARTIN LUTHER KING BLVD
CAMDEN CITY, NJ 08103

NJ SHWS 1007014836
NJ HIST HWS N/A
NJ ENG CONTROLS
NJ INST CONTROL
NJ GW CONTAM AREAS

Relative:
Higher

SHWS:	
Site ID:	118210
Status:	Active
Home Owner:	No
PI Number:	155783

Actual:
19 ft.

Detail As Of April 2012:	
X Coord Site:	317931
X Coord PI:	317931
Y Coord Site:	404516

Map ID
Direction
Distance
Elevation

MAP FINDINGS

Site

Database(s)

EDR ID Number
EPA ID Number

438 MARTIN LUTHER KING BOULEVARD (Continued)

1007014836

Y Coord PI: 404516

Site ID: 118210
Status: Closed
Home Owner: No
PI Number: 155783

Detail As Of April 2012:

X Coord Site: 317931
X Coord PI: 317931
Y Coord Site: 404516
Y Coord PI: 404516

HIST SHWS:

Case Status: Active
Status Date: 4/25/2002
Case ID: 155783
Contact: Bureau of Field Operations - Southern
Sub Section Label: A: Sites with On-Site Sources of Contamination
Site Municipality: 0408
Remedial Level Code: C1
Classification exception area dt: None
Classification exception area dt: Not reported
Deed Notice Status: None
Deed Notice Date: Not reported
Engineering Control Status: None
Engineering Control Date: Not reported
National Priorities List Status: Not reported
National Priorities List Date: Not reported
X Coordinate: 317931
Y Coordinate: 404516
Coordinate System: NJ State Plane (NAD83) - USFEET

NJ ENGINEERING CONTROLS:

Site ID: 118210
Pi Number: 155783
Pi Name: 438 MARTIN LUTHER KING BOULEVARD
Owner Name: PLAZA, ANTONIA
DER Filed Date: 01/01/2010
DER Lifted Date: Not reported
Der Deed Usage (si): Restricted
Deed Specific Requirement: Permeable Cover
Deeds Parameter Desc: Benzo(a)anthracene
Deeds Depth: 10.00
Comments: Not reported

Site ID: 118210
Pi Number: 155783
Pi Name: 438 MARTIN LUTHER KING BOULEVARD
Owner Name: PLAZA, ANTONIA
DER Filed Date: 01/01/2010
DER Lifted Date: Not reported
Der Deed Usage (si): Restricted
Deed Specific Requirement: Permeable Cover
Deeds Parameter Desc: Benzo(a)pyrene
Deeds Depth: 10.00
Comments: Not reported

Map ID
Direction
Distance
Elevation

MAP FINDINGS

Site

Database(s)

EDR ID Number
EPA ID Number

438 MARTIN LUTHER KING BOULEVARD (Continued)

1007014836

Site ID: 118210
Pi Number: 155783
PI Name: 438 MARTIN LUTHER KING BOULEVARD
Owner Name: PLAZA, ANTONIA
DER Filed Date: 01/01/2010
DER Lifted Date: Not reported
Der Deed Usage (si): Restricted
Deed Specific Requirement: Permeable Cover
Deeds Parameter Desc: Benzo(b)fluoranthene
Deeds Depth: 10.00
Comments: Not reported

Site ID: 118210
Pi Number: 155783
PI Name: 438 MARTIN LUTHER KING BOULEVARD
Owner Name: PLAZA, ANTONIA
DER Filed Date: 01/01/2010
DER Lifted Date: Not reported
Der Deed Usage (si): Restricted
Deed Specific Requirement: Permeable Cover
Deeds Parameter Desc: Dibenzo(a,h)anthracene
Deeds Depth: 10.00
Comments: Not reported

Site ID: 118210
Pi Number: 155783
PI Name: 438 MARTIN LUTHER KING BOULEVARD
Owner Name: PLAZA, ANTONIA
DER Filed Date: 01/01/2010
DER Lifted Date: Not reported
Der Deed Usage (si): Restricted
Deed Specific Requirement: Permeable Cover
Deeds Parameter Desc: Indeno(1,2,3-cd)pyrene
Deeds Depth: 10.00
Comments: Not reported

NJ INSTITUTIONAL CONTROL:

Facility ID: 118210
Date Established (SI): 10/10/2016
Date Closed/Lifted (SI): Not reported
PI Number: 155783
PI Name: 438 MARTIN LUTHER KING BOULEVARD
CEA Description (SI): Historic Fill
CEA Case Track #: 34696
CEA Duration: Not reported
Intermediate Durations: Yes

Facility ID: 118210
Date Established (SI): 10/10/2016
Date Closed/Lifted (SI): Not reported
PI Number: 155783
PI Name: 438 MARTIN LUTHER KING BOULEVARD
CEA Description (SI): Historic Fill
CEA Case Track #: Not reported
CEA Duration: Not reported
Intermediate Durations: Yes

Map ID
 Direction
 Distance
 Elevation

MAP FINDINGS

Site

Database(s)

EDR ID Number
 EPA ID Number

438 MARTIN LUTHER KING BOULEVARD (Continued)

1007014836

GW CONTAM AREAS:

AKA:	438 MARTIN LUTHER KING BLVD - HISTORIC FILL
Scale at which CKE is digitized:	Not reported
Date CKE was approved:	Not reported
VOCS:	Not reported
SVOCS:	Not reported
Metal:	Not reported
Pesticide/PCBS:	Not reported
Tentatively Identified Compounds:	Not reported
Contam Contributed To Radioactive Substance:	Not reported
Other:	Not reported
Block Lot:	269-47; 269-48; 269-49; 269-50; 269-51; 269-52; 269-53; 269-68
Duration:	Indeterminate
Well Restriction Area:	No
GW Class:	II-A
Vertical Extent:	50
Acres:	0.45841999999999999
Benzene:	Not reported
MTBE:	Not reported
TBA:	Not reported
TCE:	Not reported
PCE:	Not reported
Naphthalen:	Not reported
Vinyl Chloride:	Not reported
Benz Pyrene:	Not reported
Lead Pb:	Not reported
Arsenic:	Not reported
Chromium:	Not reported
Cadmium:	Not reported
Mercury:	Not reported
TICS:	Not reported
Volatile Organic:	Not reported
Base Neutral:	Not reported
Pesticide:	Not reported
PCB:	Not reported
Dioxin:	Not reported
Radionuclides:	Not reported
Non-Dissolved Free Product:	Not reported
Perimeter:	712.63533829999994

118
South
1/2-1
0.934 mi.
4933 ft.

PHILADELPHIA 76ERS PRACTICE FACILITY
55 HARBOUR BLVD
CAMDEN CITY, NJ

NJ SHWS **S118352648**
N/A

Relative:
Lower

SHWS:
 Site ID: 530400
 Status: Active
 Home Owner: No
 PI Number: 674985

Actual:
15 ft.

Detail As Of April 2012:
 X Coord Site: Not reported
 X Coord PI: Not reported
 Y Coord Site: Not reported
 Y Coord PI: Not reported

Map ID
 Direction
 Distance
 Elevation

MAP FINDINGS

Site

Database(s)

EDR ID Number
 EPA ID Number

119
SE
1/2-1
0.949 mi.
5010 ft.

NJ SHWS **S108972994**
NJ BROWNFIELDS **N/A**

Relative:
Higher

SHWS:
 Site ID: 125197
 Status: Closed
 Home Owner: No
 PI Number: 217048

Actual:
19 ft.

Detail As Of April 2012:
 X Coord Site: 320903
 X Coord PI: 320903
 Y Coord Site: 406211
 Y Coord PI: 406211

BROWNFIELDS:

Price: Not reported
 Assessed Value: Not reported
 Property Size: Unknown
 Annual Taxes: Not reported
 Representative Address: Not reported
 Representative City/State/Zip: Not reported
 Submitter Name: Not reported
 Submitter Address1: Not reported
 Submitter Address2: Not reported
 Submitter City: Not reported
 Submitter State: Not reported
 Submitter Zip: Not reported
 Submitter Email: Not reported
 Submitter Phone: Not reported
 Transaction Type: Not reported
 Transfer Type: Not reported
 Site Number: 5175
 X Coordinate: 320903
 Y Coordinate: 406211
 Coord: 320903:406211
 AutoID: Not reported
 Ownership Type: unknown
 Ownership: DEP Case
 PStatus: DEP Case
 PI Number: 217048
 Owner Name: Not reported
 Owner Address + Owner Street: Not reported
 Owner City: Not reported
 Owner State: Not reported
 Owner Zip Code: Not reported
 Owner County: Not reported
 Owner Phone: 9999999999
 Owner Fax: 9999999999
 Owner Email: Not reported
 Owner Organization: Not reported
 Authorized Representative: Not reported
 Auth Rep Relation to Owner: Not reported
 Municipal Contact Name: Not reported
 Municipal Contact Street: Not reported
 Municipal Contact City: Not reported

Map ID
Direction
Distance
Elevation

MAP FINDINGS

Site

Database(s)

EDR ID Number
EPA ID Number

ABRAHAM DUNOFF (Continued)

S108972994

Municipal Contact State:	Not reported
Municipal Contact Zip Code:	Not reported
Municipal Contact Phone:	9999999999
Municipal Contact Fax:	9999999999
Municipal Contact Email:	Not reported
Department:	Not reported
Municipal Contact Title:	Not reported
Contact Relation to Owner:	Not reported
Current Zoning:	Not reported
Proposed Zoning:	Not reported
Copy of Title Insurance:	Not reported
Municode:	Not reported
Block:	Not reported
Lot:	Not reported
Development Plan Completed:	Unknown
Market Study Completed:	Unknown
Current Activity:	Not reported
Current Operations:	Not reported
Prior Operations:	Not reported
Deed Restrictions:	Unknown
Easements:	Unknown
Buildings:	Not reported
Condition of Buildings:	Not reported
Square Footage:	Not reported
Total Buildable Space:	Not reported
Lease Price:	Not reported
Tax Certificate:	Unknown
Tax Lien:	Unknown
Other Liens/Judgements:	No
Traffic Study:	Unknown
Road Access:	Not reported
Waterfront Access:	Unknown
Airport Access:	Unknown
Public Transportation Access:	Unknown
Major Highway Name:	Not reported
Major Highway Interchange:	Not reported
Major Highway Miles Away:	Not reported
Local Highway Name:	Not reported
Local Highway Interchange:	Not reported
Local Highway Miles Away:	Not reported
Rail Type:	Not reported
Rail Name:	Not reported
Rail Station:	Not reported
Rail Miles Away:	Not reported
Public Water:	Unknown
Electric:	Unknown
Gas:	Unknown
Public Sewer:	Unknown
Telephone:	Unknown
Cable:	Unknown
Fiber Optics:	Unknown
Wetlands:	No
Sensitive Ecosystems/Habitats:	No
Endangered Species:	No
Historic/Archeological Site:	No
100 Year Flood Plain:	No
500 Year Flood Plain:	No

Map ID
 Direction
 Distance
 Elevation

MAP FINDINGS

Site

Database(s)

EDR ID Number
 EPA ID Number

ABRAHAM DUNOFF (Continued)

S108972994

Environmental Report Copies:	Yes
List Containing Site:	Not reported
Preliminary Assessment:	No
Site Investigation:	No
Remedial Investigation:	No
Remedial Action Workplan:	No
Voluntary Cleanup Program:	Yes
Environmental Litigation:	No
Remediation In Progress:	Yes
Remediation Estimated Complete Date:	Not reported
Regulatory sign-off:	No
Regulatory Sign-Off Description:	Not reported
Other Incentives:	No
Low Interest Rates:	No
HDSRF Grants:	No
TIF:	No
HDSRF Loans:	No
USA Loans:	No
USA Grants:	No
Designated Redevelopment Area:	No
Environmental Opportunity Zone:	No
Tax Rebate or Abatement:	No
Empowerment Zone (Federal):	No
Urban Coordinating Council Neighborhood:	No
Enterprise Community (Federal):	No
Urban Enterprise Zone:	No
Additional Comments:	1) Assigned to Program,2/9/2006 2) C1: No Formal Design - Source Known or Identified-Potential GW Contamination established 2/9/2006
County_int_FK:	4
Municipality_int_FK:	141
Planning Area Designation:	Planning Area 1
Authorized Representative Email:	Not reported
Authorized Representative Phone:	9999999999
General Comments:	Not reported

120
 WNW
 1/2-1
 0.967 mi.
 5104 ft.

SHARPLES CORP.
201 SPRING GARDEN STREET , PHILADELPHIA , PENNSYLV
PHILADELPHIA, PA

FUSRAP 1022290737
N/A

Relative:
Higher

FUSRAP:

Actual:
23 ft.

Site Name:	SHARPLES CORP.
Site Id:	PA.29
Site Status:	Eliminated from further consideration under FUSRAP
Designated Name:	Not Designated
Alternate Name:	None
Location Street Address:	201 SPRING GARDEN STREET , PHILADELPHIA , PENNSYLV
Location City:	PHILADELPHIA
Location State:	PA
Location County:	Not reported
Evaluation Year:	1986
Site Operations:	Producer/broker of special chemicals - major MED supplier.
Site Disposition:	Eliminated - No indication that radioactive materials were used on the site
Radioactive Materials Handled:	No
Primary Radioactive Materials Handled:	None
Radiological Survey(S):	None Indicated

Map ID
Direction
Distance
Elevation

MAP FINDINGS

Site

Database(s)

EDR ID Number
EPA ID Number

SHARPLES CORP. (Continued)

1022290737

Long Term Care Requirements:
Historical Operations:
Website URL:

Not reported
Not reported
http://www.lm.doe.gov/Considered_Sites/Sharples_Corp_-_PA_29.aspx

ORPHAN SUMMARY

City	EDR ID	Site Name	Site Address	Zip	Database(s)
CAMDEN	S106761996	3RD STREET FIRE STATION	3RD & WASHINGTON STS	08101	NJ VCP
CAMDEN	S106762166	5TH & MARTIN LUTHER KING BOULEVARD	5TH & MARTIN LUTHER KING BLVD	08103	NJ VCP
CAMDEN	S106762756	FILLMORE STREET NEW HOMES	6TH & FILLMORE STS	08101	NJ VCP
CAMDEN	S106762661	CRA-WS0012 RAILROAD AVENUE NEW HOM	6TH ST	08101	NJ VCP
CAMDEN	S106762523	BPUM PORTION KNOX INDUSTRIAL SITE	NE CORNER OF 2ND & ERIE STS	08102	NJ VCP
CAMDEN	S106589744	MICKLE TOWER APARTMENT COMPLEX	200 MICKLE BLVD & S 3RD ST	08103	NJ VCP
CAMDEN	S106762771	FORMER CONRAIL SITE	SE STATE ST	08101	NJ VCP, NJ Release
CAMDEN	S106588571	FORMER NICK'S AUTO PARTS INC	1501 E STATE ST & HARRISON AVE	08105	NJ VCP
CAMDEN CITY	S108399075	SEVENTH AND LINDEN STREET	7TH ST & LINDEN ST	08102	NJ VCP
CAMDEN CITY	U003564334	SUNOCO 0004-5542	2150 ADMIRAL WILSON BLVD	08102	NJ SHWS, NJ HIST HWS, NJ LUST, NJ INST CONTROL, NJ BROWNFIELD NJ Release, NJ GW CONTAM AREAS
CAMDEN CITY	U000353578	ADMIRAL WILSON DBA CAMDEN CITGO	1901 ADMIRAL WILSON BLVD	08105	NJ SHWS, NJ HIST HWS, NJ LUST, NJ UST
CAMDEN CITY	S117809417		FRONT ST / ERIE ST	08101	NJ Release
CAMDEN CITY	S117809313		FRONT ST / ERIE ST	08101	NJ Release
PENNSAUKEN TWP	S107495384	CHESTNUT ST	CHESTNUT ST	08110	NJ SHWS, NJ HIST HWS
PENNSAUKEN TWP	S107588139	CONTEMPORARY GRAPHIC SOLUTIONS @ C	7001 N PARK DR	08110	NJ SHWS, NJ ENG CONTROLS, NJ ISRA
PENNSAUKEN TWP	S117811952		2410 YORK RD	08110	NJ SHWS, NJ Release
PHILADELPHIA	1015736069	RICCIARDI & SONS CO INC AL	914-20 N 2ND STREET	19123	SEMS-ARCHIVE, RCRA NonGen / NL
PHILADELPHIA	1003866766	MARINE SAFETY OFFICE-PHILA (USCG)	DELAWARE AND PACKER AVENUES	19123	SEMS-ARCHIVE
PHILADELPHIA	S105800659	EUNICE LAZIN	300-346 N DELAWARE AVE	19123	PA LUST
PHILADELPHIA	S111073861	NEW KENSINGTON HIGH SCH	1801-1821 N FRONT ST	19125	PA VCP
PHILADELPHIA	1004654374	PENNSYLVANIA ENGINEERING HOWARD ST	1107-21 HOWARD STREET	19123	SEMS-ARCHIVE, PRP
PHILADELPHIA	S111107491	B & G FOREIGN & SPORTS CARS	319 29 VINE ST	19106	PA LUST

GOVERNMENT RECORDS SEARCHED / DATA CURRENCY TRACKING

To maintain currency of the following federal and state databases, EDR contacts the appropriate governmental agency on a monthly or quarterly basis, as required.

Number of Days to Update: Provides confirmation that EDR is reporting records that have been updated within 90 days from the date the government agency made the information available to the public.

STANDARD ENVIRONMENTAL RECORDS

Federal NPL site list

NPL: National Priority List

National Priorities List (Superfund). The NPL is a subset of CERCLIS and identifies over 1,200 sites for priority cleanup under the Superfund Program. NPL sites may encompass relatively large areas. As such, EDR provides polygon coverage for over 1,000 NPL site boundaries produced by EPA's Environmental Photographic Interpretation Center (EPIC) and regional EPA offices.

Date of Government Version: 05/30/2017	Source: EPA
Date Data Arrived at EDR: 06/08/2017	Telephone: N/A
Date Made Active in Reports: 09/15/2017	Last EDR Contact: 07/07/2017
Number of Days to Update: 99	Next Scheduled EDR Contact: 10/16/2017
	Data Release Frequency: Quarterly

NPL Site Boundaries

Sources:

EPA's Environmental Photographic Interpretation Center (EPIC)
Telephone: 202-564-7333

EPA Region 1
Telephone 617-918-1143

EPA Region 6
Telephone: 214-655-6659

EPA Region 3
Telephone 215-814-5418

EPA Region 7
Telephone: 913-551-7247

EPA Region 4
Telephone 404-562-8033

EPA Region 8
Telephone: 303-312-6774

EPA Region 5
Telephone 312-886-6686

EPA Region 9
Telephone: 415-947-4246

EPA Region 10
Telephone 206-553-8665

Proposed NPL: Proposed National Priority List Sites

A site that has been proposed for listing on the National Priorities List through the issuance of a proposed rule in the Federal Register. EPA then accepts public comments on the site, responds to the comments, and places on the NPL those sites that continue to meet the requirements for listing.

Date of Government Version: 05/30/2017	Source: EPA
Date Data Arrived at EDR: 06/09/2017	Telephone: N/A
Date Made Active in Reports: 09/15/2017	Last EDR Contact: 07/07/2017
Number of Days to Update: 98	Next Scheduled EDR Contact: 10/16/2017
	Data Release Frequency: Quarterly

NPL LIENS: Federal Superfund Liens

Federal Superfund Liens. Under the authority granted the USEPA by CERCLA of 1980, the USEPA has the authority to file liens against real property in order to recover remedial action expenditures or when the property owner received notification of potential liability. USEPA compiles a listing of filed notices of Superfund Liens.

Date of Government Version: 10/15/1991	Source: EPA
Date Data Arrived at EDR: 02/02/1994	Telephone: 202-564-4267
Date Made Active in Reports: 03/30/1994	Last EDR Contact: 08/15/2011
Number of Days to Update: 56	Next Scheduled EDR Contact: 11/28/2011
	Data Release Frequency: No Update Planned

GOVERNMENT RECORDS SEARCHED / DATA CURRENCY TRACKING

Federal Delisted NPL site list

Delisted NPL: National Priority List Deletions

The National Oil and Hazardous Substances Pollution Contingency Plan (NCP) establishes the criteria that the EPA uses to delete sites from the NPL. In accordance with 40 CFR 300.425.(e), sites may be deleted from the NPL where no further response is appropriate.

Date of Government Version: 05/30/2017	Source: EPA
Date Data Arrived at EDR: 06/09/2017	Telephone: N/A
Date Made Active in Reports: 09/15/2017	Last EDR Contact: 07/07/2017
Number of Days to Update: 98	Next Scheduled EDR Contact: 10/16/2017
	Data Release Frequency: Quarterly

Federal CERCLIS list

FEDERAL FACILITY: Federal Facility Site Information listing

A listing of National Priority List (NPL) and Base Realignment and Closure (BRAC) sites found in the Comprehensive Environmental Response, Compensation and Liability Information System (CERCLIS) Database where EPA Federal Facilities Restoration and Reuse Office is involved in cleanup activities.

Date of Government Version: 11/07/2016	Source: Environmental Protection Agency
Date Data Arrived at EDR: 01/05/2017	Telephone: 703-603-8704
Date Made Active in Reports: 04/07/2017	Last EDR Contact: 07/07/2017
Number of Days to Update: 92	Next Scheduled EDR Contact: 10/16/2017
	Data Release Frequency: Varies

SEMS: Superfund Enterprise Management System

SEMS (Superfund Enterprise Management System) tracks hazardous waste sites, potentially hazardous waste sites, and remedial activities performed in support of EPA's Superfund Program across the United States. The list was formerly know as CERCLIS, renamed to SEMS by the EPA in 2015. The list contains data on potentially hazardous waste sites that have been reported to the USEPA by states, municipalities, private companies and private persons, pursuant to Section 103 of the Comprehensive Environmental Response, Compensation, and Liability Act (CERCLA). This dataset also contains sites which are either proposed to or on the National Priorities List (NPL) and the sites which are in the screening and assessment phase for possible inclusion on the NPL.

Date of Government Version: 02/07/2017	Source: EPA
Date Data Arrived at EDR: 04/19/2017	Telephone: 800-424-9346
Date Made Active in Reports: 05/05/2017	Last EDR Contact: 07/21/2017
Number of Days to Update: 16	Next Scheduled EDR Contact: 10/30/2017
	Data Release Frequency: Quarterly

Federal CERCLIS NFRAP site list

SEMS-ARCHIVE: Superfund Enterprise Management System Archive

GOVERNMENT RECORDS SEARCHED / DATA CURRENCY TRACKING

SEMS-ARCHIVE (Superfund Enterprise Management System Archive) tracks sites that have no further interest under the Federal Superfund Program based on available information. The list was formerly known as the CERCLIS-NFRAP, renamed to SEMS ARCHIVE by the EPA in 2015. EPA may perform a minimal level of assessment work at a site while it is archived if site conditions change and/or new information becomes available. Archived sites have been removed and archived from the inventory of SEMS sites. Archived status indicates that, to the best of EPA's knowledge, assessment at a site has been completed and that EPA has determined no further steps will be taken to list the site on the National Priorities List (NPL), unless information indicates this decision was not appropriate or other considerations require a recommendation for listing at a later time. The decision does not necessarily mean that there is no hazard associated with a given site; it only means that, based upon available information, the location is not judged to be potential NPL site.

Date of Government Version: 02/07/2017	Source: EPA
Date Data Arrived at EDR: 04/19/2017	Telephone: 800-424-9346
Date Made Active in Reports: 05/05/2017	Last EDR Contact: 07/28/2017
Number of Days to Update: 16	Next Scheduled EDR Contact: 10/30/2017
	Data Release Frequency: Quarterly

Federal RCRA CORRACTS facilities list

CORRACTS: Corrective Action Report

CORRACTS identifies hazardous waste handlers with RCRA corrective action activity.

Date of Government Version: 12/12/2016	Source: EPA
Date Data Arrived at EDR: 12/28/2016	Telephone: 800-424-9346
Date Made Active in Reports: 02/10/2017	Last EDR Contact: 09/26/2017
Number of Days to Update: 44	Next Scheduled EDR Contact: 01/08/2018
	Data Release Frequency: Quarterly

Federal RCRA non-CORRACTS TSD facilities list

RCRA-TSDF: RCRA - Treatment, Storage and Disposal

RCRAInfo is EPA's comprehensive information system, providing access to data supporting the Resource Conservation and Recovery Act (RCRA) of 1976 and the Hazardous and Solid Waste Amendments (HSWA) of 1984. The database includes selective information on sites which generate, transport, store, treat and/or dispose of hazardous waste as defined by the Resource Conservation and Recovery Act (RCRA). Transporters are individuals or entities that move hazardous waste from the generator offsite to a facility that can recycle, treat, store, or dispose of the waste. TSDFs treat, store, or dispose of the waste.

Date of Government Version: 12/12/2016	Source: Environmental Protection Agency
Date Data Arrived at EDR: 12/28/2016	Telephone: (212) 637-3660
Date Made Active in Reports: 02/10/2017	Last EDR Contact: 09/26/2017
Number of Days to Update: 44	Next Scheduled EDR Contact: 01/08/2018
	Data Release Frequency: Quarterly

Federal RCRA generators list

RCRA-LQG: RCRA - Large Quantity Generators

RCRAInfo is EPA's comprehensive information system, providing access to data supporting the Resource Conservation and Recovery Act (RCRA) of 1976 and the Hazardous and Solid Waste Amendments (HSWA) of 1984. The database includes selective information on sites which generate, transport, store, treat and/or dispose of hazardous waste as defined by the Resource Conservation and Recovery Act (RCRA). Large quantity generators (LQGs) generate over 1,000 kilograms (kg) of hazardous waste, or over 1 kg of acutely hazardous waste per month.

Date of Government Version: 12/12/2016	Source: Environmental Protection Agency
Date Data Arrived at EDR: 12/28/2016	Telephone: (212) 637-3660
Date Made Active in Reports: 02/10/2017	Last EDR Contact: 09/26/2017
Number of Days to Update: 44	Next Scheduled EDR Contact: 01/08/2018
	Data Release Frequency: Quarterly

GOVERNMENT RECORDS SEARCHED / DATA CURRENCY TRACKING

RCRA-SQG: RCRA - Small Quantity Generators

RCRAInfo is EPA's comprehensive information system, providing access to data supporting the Resource Conservation and Recovery Act (RCRA) of 1976 and the Hazardous and Solid Waste Amendments (HSWA) of 1984. The database includes selective information on sites which generate, transport, store, treat and/or dispose of hazardous waste as defined by the Resource Conservation and Recovery Act (RCRA). Small quantity generators (SQGs) generate between 100 kg and 1,000 kg of hazardous waste per month.

Date of Government Version: 12/12/2016	Source: Environmental Protection Agency
Date Data Arrived at EDR: 12/28/2016	Telephone: (212) 637-3660
Date Made Active in Reports: 02/10/2017	Last EDR Contact: 09/26/2017
Number of Days to Update: 44	Next Scheduled EDR Contact: 01/08/2018
	Data Release Frequency: Quarterly

RCRA-CESQG: RCRA - Conditionally Exempt Small Quantity Generators

RCRAInfo is EPA's comprehensive information system, providing access to data supporting the Resource Conservation and Recovery Act (RCRA) of 1976 and the Hazardous and Solid Waste Amendments (HSWA) of 1984. The database includes selective information on sites which generate, transport, store, treat and/or dispose of hazardous waste as defined by the Resource Conservation and Recovery Act (RCRA). Conditionally exempt small quantity generators (CESQGs) generate less than 100 kg of hazardous waste, or less than 1 kg of acutely hazardous waste per month.

Date of Government Version: 12/12/2016	Source: Environmental Protection Agency
Date Data Arrived at EDR: 12/28/2016	Telephone: (212) 637-3660
Date Made Active in Reports: 02/10/2017	Last EDR Contact: 09/26/2017
Number of Days to Update: 44	Next Scheduled EDR Contact: 01/08/2018
	Data Release Frequency: Varies

Federal institutional controls / engineering controls registries

LUCIS: Land Use Control Information System

LUCIS contains records of land use control information pertaining to the former Navy Base Realignment and Closure properties.

Date of Government Version: 05/22/2017	Source: Department of the Navy
Date Data Arrived at EDR: 06/13/2017	Telephone: 843-820-7326
Date Made Active in Reports: 09/15/2017	Last EDR Contact: 08/10/2017
Number of Days to Update: 94	Next Scheduled EDR Contact: 11/27/2017
	Data Release Frequency: Varies

US ENG CONTROLS: Engineering Controls Sites List

A listing of sites with engineering controls in place. Engineering controls include various forms of caps, building foundations, liners, and treatment methods to create pathway elimination for regulated substances to enter environmental media or effect human health.

Date of Government Version: 02/13/2017	Source: Environmental Protection Agency
Date Data Arrived at EDR: 02/28/2017	Telephone: 703-603-0695
Date Made Active in Reports: 06/09/2017	Last EDR Contact: 08/30/2017
Number of Days to Update: 101	Next Scheduled EDR Contact: 12/11/2017
	Data Release Frequency: Varies

US INST CONTROL: Sites with Institutional Controls

A listing of sites with institutional controls in place. Institutional controls include administrative measures, such as groundwater use restrictions, construction restrictions, property use restrictions, and post remediation care requirements intended to prevent exposure to contaminants remaining on site. Deed restrictions are generally required as part of the institutional controls.

Date of Government Version: 02/13/2017	Source: Environmental Protection Agency
Date Data Arrived at EDR: 02/28/2017	Telephone: 703-603-0695
Date Made Active in Reports: 06/09/2017	Last EDR Contact: 08/30/2017
Number of Days to Update: 101	Next Scheduled EDR Contact: 12/11/2017
	Data Release Frequency: Varies

GOVERNMENT RECORDS SEARCHED / DATA CURRENCY TRACKING

Federal ERNS list

ERNS: Emergency Response Notification System

Emergency Response Notification System. ERNS records and stores information on reported releases of oil and hazardous substances.

Date of Government Version: 09/26/2016
Date Data Arrived at EDR: 09/29/2016
Date Made Active in Reports: 11/11/2016
Number of Days to Update: 43

Source: National Response Center, United States Coast Guard
Telephone: 202-267-2180
Last EDR Contact: 09/21/2017
Next Scheduled EDR Contact: 01/08/2018
Data Release Frequency: Annually

State- and tribal - equivalent NPL

PA SHWS: Hazardous Sites Cleanup Act Site List

The Hazardous Sites Cleanup Act Site List includes sites listed on PA Priority List, sites delisted from PA Priority List, Interim Response Completed sites, and Sites Being Studied or Response Being Planned.

Date of Government Version: 07/18/2017
Date Data Arrived at EDR: 07/19/2017
Date Made Active in Reports: 09/25/2017
Number of Days to Update: 68

Source: Department Environmental Protection
Telephone: 717-783-7816
Last EDR Contact: 07/19/2017
Next Scheduled EDR Contact: 10/30/2017
Data Release Frequency: Semi-Annually

State- and tribal - equivalent CERCLIS

NJ SHWS: Known Contaminated Sites in New Jersey

The Known Contaminated Sites in New Jersey includes sites under the purview of the Site Remediation Program which have contamination present at levels greater than the applicable cleanup criteria for soil and/or groundwater standards. The sites appearing in Known Contaminated Sites in New Jersey are classified as either active, where the site is assigned to a specific remedial program area, or pending, where the site is awaiting assignment to a specific remedial program area. Sites where no further action (NFA) designation has been given are not included in this report unless there are other areas of identified contamination which have not been remediated. This report includes sites being remediated under all of the various regulatory programs administered by the Site Remediation Program such as: Federal Superfund Program, Federal Resource Conservation and Recovery Act (RCRA), New Jersey's Industrial Site Recovery Act (ISRA), New Jersey's Underground Storage of Hazardous Substances Act, New Jersey's Spill Compensation and Control Act, New Jersey's Solid Waste Management Act, New Jersey's Water Pollution Control Act.

Date of Government Version: 02/22/2017
Date Data Arrived at EDR: 02/23/2017
Date Made Active in Reports: 07/27/2017
Number of Days to Update: 154

Source: New Jersey Department of Environmental Protection
Telephone: 609-292-8761
Last EDR Contact: 08/21/2017
Next Scheduled EDR Contact: 12/04/2017
Data Release Frequency: Varies

NJ HWS RE-EVAL: Site Re-Evaluation Report

The locations were removed from the Known Contaminated Sites list for a variety of reasons. Some of the sites were taken off the list because they were inactive, some were not assigned a case worker and some were no longer contaminated. Inspectors from the DEP are now undertaking a full re-evaluation of each of the locations statewide. That includes visual and environmental tests to see whether contamination still exists.

Date of Government Version: 09/20/2007
Date Data Arrived at EDR: 10/12/2007
Date Made Active in Reports: 12/03/2007
Number of Days to Update: 52

Source: Department of Environmental Protection
Telephone: 609-984-3081
Last EDR Contact: 08/21/2017
Next Scheduled EDR Contact: 12/04/2017
Data Release Frequency: No Update Planned

NJ HIST HWS: Known Contaminated Sites Listing

The Known Contaminated Sites in New Jersey report is a municipal listing of sites where contamination of soil and/or ground water is confirmed at levels greater than the applicable cleanup criteria or standards. Remedial activities are underway or required at the sites with an on-site source(s) of contamination and at locations where the source(s) of contamination is unknown. Sites with completed remedial work that require engineering and/or institutional controls have reporting measures in place to ensure the effectiveness of past actions, and some include maintenance and/or monitoring

GOVERNMENT RECORDS SEARCHED / DATA CURRENCY TRACKING

Date of Government Version: 05/09/2008
Date Data Arrived at EDR: 11/14/2008
Date Made Active in Reports: 11/26/2008
Number of Days to Update: 12

Source: Department of Environmental Protection
Telephone: 209-292-2943
Last EDR Contact: 03/16/2009
Next Scheduled EDR Contact: 06/15/2009
Data Release Frequency: No Update Planned

State and tribal landfill and/or solid waste disposal site lists

NJ SWF/LF: Solid Waste Facility Directory

Solid Waste Facilities/Landfill Sites. SWF/LF type records typically contain an inventory of solid waste disposal facilities or landfills in a particular state. Depending on the state, these may be active or inactive facilities or open dumps that failed to meet RCRA Subtitle D Section 4004 criteria for solid waste landfills or disposal sites.

Date of Government Version: 08/16/2016
Date Data Arrived at EDR: 11/02/2016
Date Made Active in Reports: 12/23/2016
Number of Days to Update: 51

Source: Department of Environmental Protection
Telephone: 609-984-6741
Last EDR Contact: 08/03/2017
Next Scheduled EDR Contact: 11/13/2017
Data Release Frequency: Quarterly

PA SWF/LF: Operating Facilities

The listing includes Municipal Waste Landfills, Construction/Demolition Waste Landfills and Waste-to-Energy Facilities.

Date of Government Version: 11/21/2016
Date Data Arrived at EDR: 11/23/2016
Date Made Active in Reports: 01/24/2017
Number of Days to Update: 62

Source: Department of Environmental Protection
Telephone: 717-787-7564
Last EDR Contact: 09/25/2017
Next Scheduled EDR Contact: 12/04/2017
Data Release Frequency: Semi-Annually

State and tribal leaking storage tank lists

NJ LUST: UST Active Remediation Sites Listing

A listing of regulated Underground Storage Tanks that have a cleanup underway.

Date of Government Version: 05/23/2017
Date Data Arrived at EDR: 05/24/2017
Date Made Active in Reports: 07/27/2017
Number of Days to Update: 64

Source: New Jersey Department of Environmental Protection
Telephone: 609-292-8761
Last EDR Contact: 08/23/2017
Next Scheduled EDR Contact: 12/04/2017
Data Release Frequency: Varies

PA LUST: Storage Tank Release Sites

Leaking Underground Storage Tank Incident Reports. LUST records contain an inventory of reported leaking underground storage tank incidents. Not all states maintain these records, and the information stored varies by state.

Date of Government Version: 09/12/2017
Date Data Arrived at EDR: 09/13/2017
Date Made Active in Reports: 09/25/2017
Number of Days to Update: 12

Source: Department of Environmental Protection
Telephone: 717-783-7509
Last EDR Contact: 09/13/2017
Next Scheduled EDR Contact: 12/25/2017
Data Release Frequency: Semi-Annually

INDIAN LUST R5: Leaking Underground Storage Tanks on Indian Land

Leaking underground storage tanks located on Indian Land in Michigan, Minnesota and Wisconsin.

Date of Government Version: 11/14/2016
Date Data Arrived at EDR: 01/26/2017
Date Made Active in Reports: 05/05/2017
Number of Days to Update: 99

Source: EPA, Region 5
Telephone: 312-886-7439
Last EDR Contact: 07/27/2017
Next Scheduled EDR Contact: 11/08/2017
Data Release Frequency: Varies

GOVERNMENT RECORDS SEARCHED / DATA CURRENCY TRACKING

INDIAN LUST R8: Leaking Underground Storage Tanks on Indian Land

LUSTs on Indian land in Colorado, Montana, North Dakota, South Dakota, Utah and Wyoming.

Date of Government Version: 10/17/2016	Source: EPA Region 8
Date Data Arrived at EDR: 01/26/2017	Telephone: 303-312-6271
Date Made Active in Reports: 05/05/2017	Last EDR Contact: 07/27/2017
Number of Days to Update: 99	Next Scheduled EDR Contact: 11/08/2017
	Data Release Frequency: Quarterly

INDIAN LUST R9: Leaking Underground Storage Tanks on Indian Land

LUSTs on Indian land in Arizona, California, New Mexico and Nevada

Date of Government Version: 10/06/2016	Source: Environmental Protection Agency
Date Data Arrived at EDR: 01/26/2017	Telephone: 415-972-3372
Date Made Active in Reports: 05/05/2017	Last EDR Contact: 07/27/2017
Number of Days to Update: 99	Next Scheduled EDR Contact: 11/08/2017
	Data Release Frequency: Quarterly

INDIAN LUST R7: Leaking Underground Storage Tanks on Indian Land

LUSTs on Indian land in Iowa, Kansas, and Nebraska

Date of Government Version: 09/01/2016	Source: EPA Region 7
Date Data Arrived at EDR: 01/26/2017	Telephone: 913-551-7003
Date Made Active in Reports: 05/05/2017	Last EDR Contact: 07/27/2017
Number of Days to Update: 99	Next Scheduled EDR Contact: 11/08/2017
	Data Release Frequency: Varies

INDIAN LUST R6: Leaking Underground Storage Tanks on Indian Land

LUSTs on Indian land in New Mexico and Oklahoma.

Date of Government Version: 10/01/2016	Source: EPA Region 6
Date Data Arrived at EDR: 01/26/2017	Telephone: 214-665-6597
Date Made Active in Reports: 05/05/2017	Last EDR Contact: 07/27/2017
Number of Days to Update: 99	Next Scheduled EDR Contact: 11/08/2017
	Data Release Frequency: Varies

INDIAN LUST R10: Leaking Underground Storage Tanks on Indian Land

LUSTs on Indian land in Alaska, Idaho, Oregon and Washington.

Date of Government Version: 10/07/2016	Source: EPA Region 10
Date Data Arrived at EDR: 01/26/2017	Telephone: 206-553-2857
Date Made Active in Reports: 05/05/2017	Last EDR Contact: 07/27/2017
Number of Days to Update: 99	Next Scheduled EDR Contact: 11/08/2017
	Data Release Frequency: Quarterly

INDIAN LUST R1: Leaking Underground Storage Tanks on Indian Land

A listing of leaking underground storage tank locations on Indian Land.

Date of Government Version: 11/14/2016	Source: EPA Region 1
Date Data Arrived at EDR: 01/26/2017	Telephone: 617-918-1313
Date Made Active in Reports: 05/05/2017	Last EDR Contact: 07/27/2017
Number of Days to Update: 99	Next Scheduled EDR Contact: 11/08/2017
	Data Release Frequency: Varies

INDIAN LUST R4: Leaking Underground Storage Tanks on Indian Land

LUSTs on Indian land in Florida, Mississippi and North Carolina.

Date of Government Version: 10/14/2016	Source: EPA Region 4
Date Data Arrived at EDR: 01/27/2017	Telephone: 404-562-8677
Date Made Active in Reports: 05/05/2017	Last EDR Contact: 07/28/2017
Number of Days to Update: 98	Next Scheduled EDR Contact: 11/08/2017
	Data Release Frequency: Semi-Annually

GOVERNMENT RECORDS SEARCHED / DATA CURRENCY TRACKING

NJ HIST LUST: Historical Leaking USTs

This listing is no longer updated or maintained by the DEP.

Date of Government Version: 09/17/2002	Source: Department of Environment Protection
Date Data Arrived at EDR: 01/27/2006	Telephone: 609-292-8761
Date Made Active in Reports: 02/08/2006	Last EDR Contact: 12/17/2007
Number of Days to Update: 12	Next Scheduled EDR Contact: 03/17/2008
	Data Release Frequency: No Update Planned

State and tribal registered storage tank lists

FEMA UST: Underground Storage Tank Listing

A listing of all FEMA owned underground storage tanks.

Date of Government Version: 01/01/2010	Source: FEMA
Date Data Arrived at EDR: 02/16/2010	Telephone: 202-646-5797
Date Made Active in Reports: 04/12/2010	Last EDR Contact: 07/14/2017
Number of Days to Update: 55	Next Scheduled EDR Contact: 10/23/2017
	Data Release Frequency: Varies

NJ UST: Underground Storage Tank Data

Registered Underground Storage Tanks. UST's are regulated under Subtitle I of the Resource Conservation and Recovery Act (RCRA) and must be registered with the state department responsible for administering the UST program. Available information varies by state program.

Date of Government Version: 05/08/2017	Source: Department of Environmental Protection
Date Data Arrived at EDR: 06/21/2017	Telephone: 609-341-3121
Date Made Active in Reports: 07/27/2017	Last EDR Contact: 08/07/2017
Number of Days to Update: 36	Next Scheduled EDR Contact: 11/20/2017
	Data Release Frequency: Varies

PA UST: Listing of Pennsylvania Regulated Underground Storage Tanks

Registered Underground Storage Tanks. UST's are regulated under Subtitle I of the Resource Conservation and Recovery Act (RCRA) and must be registered with the state department responsible for administering the UST program. Available information varies by state program.

Date of Government Version: 06/01/2017	Source: Department of Environmental Protection
Date Data Arrived at EDR: 06/15/2017	Telephone: 717-772-5599
Date Made Active in Reports: 07/28/2017	Last EDR Contact: 09/13/2017
Number of Days to Update: 43	Next Scheduled EDR Contact: 12/25/2017
	Data Release Frequency: Varies

NJ MAJOR FACILITIES: List of Major Facilities

Major facilities means all facilities, located on one or more contiguous or adjacent properties owned or operated by the same person, having total combined storage capacity of 20,000 gallons or more for hazardous substances other than petroleum or petroleum products, or 200,000 gallons or more for hazardous substances of all kinds.

Date of Government Version: 05/03/2017	Source: Department of Environmental Protection
Date Data Arrived at EDR: 05/04/2017	Telephone: 609-292-1690
Date Made Active in Reports: 07/27/2017	Last EDR Contact: 07/10/2017
Number of Days to Update: 84	Next Scheduled EDR Contact: 10/23/2017
	Data Release Frequency: Varies

INDIAN UST R5: Underground Storage Tanks on Indian Land

The Indian Underground Storage Tank (UST) database provides information about underground storage tanks on Indian land in EPA Region 5 (Michigan, Minnesota and Wisconsin and Tribal Nations).

Date of Government Version: 01/14/2017	Source: EPA Region 5
Date Data Arrived at EDR: 01/26/2017	Telephone: 312-886-6136
Date Made Active in Reports: 05/05/2017	Last EDR Contact: 07/27/2017
Number of Days to Update: 99	Next Scheduled EDR Contact: 11/08/2017
	Data Release Frequency: Varies

GOVERNMENT RECORDS SEARCHED / DATA CURRENCY TRACKING

INDIAN UST R1: Underground Storage Tanks on Indian Land

The Indian Underground Storage Tank (UST) database provides information about underground storage tanks on Indian land in EPA Region 1 (Connecticut, Maine, Massachusetts, New Hampshire, Rhode Island, Vermont and ten Tribal Nations).

Date of Government Version: 11/14/2016	Source: EPA, Region 1
Date Data Arrived at EDR: 01/26/2017	Telephone: 617-918-1313
Date Made Active in Reports: 05/05/2017	Last EDR Contact: 07/27/2017
Number of Days to Update: 99	Next Scheduled EDR Contact: 11/08/2017
	Data Release Frequency: Varies

INDIAN UST R4: Underground Storage Tanks on Indian Land

The Indian Underground Storage Tank (UST) database provides information about underground storage tanks on Indian land in EPA Region 4 (Alabama, Florida, Georgia, Kentucky, Mississippi, North Carolina, South Carolina, Tennessee and Tribal Nations)

Date of Government Version: 10/14/2016	Source: EPA Region 4
Date Data Arrived at EDR: 01/27/2017	Telephone: 404-562-9424
Date Made Active in Reports: 05/05/2017	Last EDR Contact: 07/28/2017
Number of Days to Update: 98	Next Scheduled EDR Contact: 11/08/2017
	Data Release Frequency: Semi-Annually

INDIAN UST R10: Underground Storage Tanks on Indian Land

The Indian Underground Storage Tank (UST) database provides information about underground storage tanks on Indian land in EPA Region 10 (Alaska, Idaho, Oregon, Washington, and Tribal Nations).

Date of Government Version: 10/07/2016	Source: EPA Region 10
Date Data Arrived at EDR: 01/26/2017	Telephone: 206-553-2857
Date Made Active in Reports: 05/05/2017	Last EDR Contact: 07/27/2017
Number of Days to Update: 99	Next Scheduled EDR Contact: 11/08/2017
	Data Release Frequency: Quarterly

INDIAN UST R9: Underground Storage Tanks on Indian Land

The Indian Underground Storage Tank (UST) database provides information about underground storage tanks on Indian land in EPA Region 9 (Arizona, California, Hawaii, Nevada, the Pacific Islands, and Tribal Nations).

Date of Government Version: 10/06/2016	Source: EPA Region 9
Date Data Arrived at EDR: 01/26/2017	Telephone: 415-972-3368
Date Made Active in Reports: 05/05/2017	Last EDR Contact: 07/27/2017
Number of Days to Update: 99	Next Scheduled EDR Contact: 11/08/2017
	Data Release Frequency: Quarterly

INDIAN UST R8: Underground Storage Tanks on Indian Land

The Indian Underground Storage Tank (UST) database provides information about underground storage tanks on Indian land in EPA Region 8 (Colorado, Montana, North Dakota, South Dakota, Utah, Wyoming and 27 Tribal Nations).

Date of Government Version: 10/17/2016	Source: EPA Region 8
Date Data Arrived at EDR: 01/26/2017	Telephone: 303-312-6137
Date Made Active in Reports: 05/05/2017	Last EDR Contact: 07/27/2017
Number of Days to Update: 99	Next Scheduled EDR Contact: 11/08/2017
	Data Release Frequency: Quarterly

INDIAN UST R7: Underground Storage Tanks on Indian Land

The Indian Underground Storage Tank (UST) database provides information about underground storage tanks on Indian land in EPA Region 7 (Iowa, Kansas, Missouri, Nebraska, and 9 Tribal Nations).

Date of Government Version: 09/01/2016	Source: EPA Region 7
Date Data Arrived at EDR: 01/26/2017	Telephone: 913-551-7003
Date Made Active in Reports: 05/05/2017	Last EDR Contact: 07/27/2017
Number of Days to Update: 99	Next Scheduled EDR Contact: 11/08/2017
	Data Release Frequency: Varies

GOVERNMENT RECORDS SEARCHED / DATA CURRENCY TRACKING

INDIAN UST R6: Underground Storage Tanks on Indian Land

The Indian Underground Storage Tank (UST) database provides information about underground storage tanks on Indian land in EPA Region 6 (Louisiana, Arkansas, Oklahoma, New Mexico, Texas and 65 Tribes).

Date of Government Version: 10/01/2016	Source: EPA Region 6
Date Data Arrived at EDR: 01/26/2017	Telephone: 214-665-7591
Date Made Active in Reports: 05/05/2017	Last EDR Contact: 07/27/2017
Number of Days to Update: 99	Next Scheduled EDR Contact: 11/08/2017
	Data Release Frequency: Semi-Annually

State and tribal institutional control / engineering control registries

NJ ENG CONTROLS: Declaration Environmental Restriction/Deed Notice Sites

Legal Document that restricts the use of contaminated property; holds owner(s) to the regulatory/statutory requirements for cleanup.

Date of Government Version: 02/28/2017	Source: Department of Environmental Protection
Date Data Arrived at EDR: 05/11/2017	Telephone: 609-341-3121
Date Made Active in Reports: 07/27/2017	Last EDR Contact: 08/21/2017
Number of Days to Update: 77	Next Scheduled EDR Contact: 12/04/2017
	Data Release Frequency: Varies

PA ENG CONTROLS: Engineering Controls Site Listing

Under the Land Recycling Act (Act 2) persons who perform a site cleanup using the site-specific standard or the special industrial area standard may use engineering or institutional controls as part of the response action. Engineering controls include various forms of caps, building foundations, liners, and treatment methods to create pathway elimination for regulated substances to enter environmental media or effect human health.

Date of Government Version: 05/15/2008	Source: Department of Environmental Protection
Date Data Arrived at EDR: 05/16/2008	Telephone: 717-783-9470
Date Made Active in Reports: 06/12/2008	Last EDR Contact: 07/18/2017
Number of Days to Update: 27	Next Scheduled EDR Contact: 10/30/2017
	Data Release Frequency: No Update Planned

NJ INST CONTROL: Classification Exception Area Sites

A Classification Exception Area is an institutional control providing notice that ground water contamination exists in a particular location above State standards.

Date of Government Version: 02/28/2017	Source: Department of Environmental Protection
Date Data Arrived at EDR: 05/11/2017	Telephone: 609-341-3121
Date Made Active in Reports: 07/27/2017	Last EDR Contact: 08/21/2017
Number of Days to Update: 77	Next Scheduled EDR Contact: 12/04/2017
	Data Release Frequency: Varies

PA INST CONTROL: Institutional Controls Site Listing

Under the Land Recycling Act (Act 2) persons who perform a site cleanup using the site-specific standard or the special industrial area standard may use engineering or institutional controls as part of the response action. Institutional controls include administrative measures, such as groundwater use restrictions, construction restrictions, property use restrictions, and post remediation care requirements intended to prevent exposure to contaminants remaining on site. Deed restrictions are generally required as part of the institutional controls.

Date of Government Version: 05/15/2008	Source: Department of Environmental Protection
Date Data Arrived at EDR: 05/16/2008	Telephone: 717-783-9470
Date Made Active in Reports: 06/12/2008	Last EDR Contact: 07/18/2017
Number of Days to Update: 27	Next Scheduled EDR Contact: 10/30/2017
	Data Release Frequency: No Update Planned

State and tribal voluntary cleanup sites

GOVERNMENT RECORDS SEARCHED / DATA CURRENCY TRACKING

NJ VCP: Voluntary Cleanup Program Sites

Through the VCP, responsible parties, developers, local officials, or individuals may work with the department to remediate non-priority contaminated sites that pose no immediate threat to human health or the environment.

Date of Government Version: 08/29/2016	Source: Department of Environmental Protection
Date Data Arrived at EDR: 11/03/2016	Telephone: 609-341-3121
Date Made Active in Reports: 01/03/2017	Last EDR Contact: 09/28/2017
Number of Days to Update: 61	Next Scheduled EDR Contact: 01/15/2018
	Data Release Frequency: Varies

INDIAN VCP R7: Voluntary Cleanup Priority Listing

A listing of voluntary cleanup priority sites located on Indian Land located in Region 7.

Date of Government Version: 03/20/2008	Source: EPA, Region 7
Date Data Arrived at EDR: 04/22/2008	Telephone: 913-551-7365
Date Made Active in Reports: 05/19/2008	Last EDR Contact: 04/20/2009
Number of Days to Update: 27	Next Scheduled EDR Contact: 07/20/2009
	Data Release Frequency: Varies

PA VCP: Voluntary Cleanup Program Sites

The VCP listings included Completed Sites, Sites in Progress and Act 2 Non-Use Aquifer Determinations Sites. Formerly known as the Act 2, the Land Recycling Program encourages the voluntary cleanup and reuse of contaminated commercial and industrial sites.

Date of Government Version: 07/11/2017	Source: Department of Environmental Protection
Date Data Arrived at EDR: 07/13/2017	Telephone: 717-783-2388
Date Made Active in Reports: 09/25/2017	Last EDR Contact: 07/13/2017
Number of Days to Update: 74	Next Scheduled EDR Contact: 10/23/2017
	Data Release Frequency: Semi-Annually

INDIAN VCP R1: Voluntary Cleanup Priority Listing

A listing of voluntary cleanup priority sites located on Indian Land located in Region 1.

Date of Government Version: 07/27/2015	Source: EPA, Region 1
Date Data Arrived at EDR: 09/29/2015	Telephone: 617-918-1102
Date Made Active in Reports: 02/18/2016	Last EDR Contact: 09/25/2017
Number of Days to Update: 142	Next Scheduled EDR Contact: 01/08/2018
	Data Release Frequency: Varies

NJ PF: Publicly Funded Cleanups Site Status Report

The report focuses on publicly funded cleanups and features progress achieved and underway at all sites that are being addressed by the NJDEP with public funds.

Date of Government Version: 12/31/2003	Source: Department of Environmental Protection
Date Data Arrived at EDR: 04/25/2005	Telephone: 609-292-9418
Date Made Active in Reports: 05/06/2005	Last EDR Contact: 07/25/2017
Number of Days to Update: 11	Next Scheduled EDR Contact: 11/08/2017
	Data Release Frequency: Annually

State and tribal Brownfields sites

NJ BROWNFIELDS: Brownfields Database

Brownfields are identified as former or current commercial or industrial use sites that are presently vacant or underutilized, on which there is suspected to have been a discharge of a contamination to the soil or groundwater at concentrations greater than applicable cleanup criteria.

Date of Government Version: 04/18/2017	Source: Department of Environmental Protection
Date Data Arrived at EDR: 04/25/2017	Telephone: 609-292-1251
Date Made Active in Reports: 07/27/2017	Last EDR Contact: 08/07/2017
Number of Days to Update: 93	Next Scheduled EDR Contact: 11/08/2017
	Data Release Frequency: Annually

GOVERNMENT RECORDS SEARCHED / DATA CURRENCY TRACKING

PA BROWNFIELDS: Brownfields Sites

Brownfields are generally defined as abandoned or underused industrial or commercial properties where redevelopment is complicated by actual or perceived environmental contamination. Brownfields vary in size, location, age and past use. They can range from a small, abandoned corner gas station to a large, multi-acre former manufacturing plant that has been closed for years.

Date of Government Version: 07/18/2017
Date Data Arrived at EDR: 07/19/2017
Date Made Active in Reports: 09/25/2017
Number of Days to Update: 68

Source: Department of Environmental Protection
Telephone: 717-783-1566
Last EDR Contact: 07/19/2017
Next Scheduled EDR Contact: 10/30/2017
Data Release Frequency: Varies

ADDITIONAL ENVIRONMENTAL RECORDS

Local Brownfield lists

US BROWNFIELDS: A Listing of Brownfields Sites

Brownfields are real property, the expansion, redevelopment, or reuse of which may be complicated by the presence or potential presence of a hazardous substance, pollutant, or contaminant. Cleaning up and reinvesting in these properties takes development pressures off of undeveloped, open land, and both improves and protects the environment. Assessment, Cleanup and Redevelopment Exchange System (ACRES) stores information reported by EPA Brownfields grant recipients on brownfields properties assessed or cleaned up with grant funding as well as information on Targeted Brownfields Assessments performed by EPA Regions. A listing of ACRES Brownfield sites is obtained from Cleanups in My Community. Cleanups in My Community provides information on Brownfields properties for which information is reported back to EPA, as well as areas served by Brownfields grant programs.

Date of Government Version: 06/19/2017
Date Data Arrived at EDR: 06/20/2017
Date Made Active in Reports: 09/15/2017
Number of Days to Update: 87

Source: Environmental Protection Agency
Telephone: 202-566-2777
Last EDR Contact: 09/20/2017
Next Scheduled EDR Contact: 01/01/2018
Data Release Frequency: Semi-Annually

Local Lists of Landfill / Solid Waste Disposal Sites

NJ NON OP LF: Non-Operating Landfills

The landfills described in this document are non-operating and historic landfills identified by, or reported to, the Department. Working with local and regional environmental agencies, community representatives, and through review of historic materials the Site Remediation Program is developing this inventory to prevent injury to human and ecological resources.

Date of Government Version: 06/26/2008
Date Data Arrived at EDR: 09/30/2010
Date Made Active in Reports: 10/15/2010
Number of Days to Update: 15

Source: Department of Environmental Protection
Telephone: 609-984-6650
Last EDR Contact: 09/18/2017
Next Scheduled EDR Contact: 01/01/2018
Data Release Frequency: Varies

NJ SWRCY: Approved Class B Recycling Facilities

"Class B recyclable material" means a source separated recyclable material which is subject to Department approval prior to receipt, storage, processing or transfer at a recycling center in accordance with N.J.S.A. 13:1E-99.34b.

Date of Government Version: 02/28/2017
Date Data Arrived at EDR: 05/03/2017
Date Made Active in Reports: 07/27/2017
Number of Days to Update: 85

Source: Department of Environmental Protection
Telephone: 609-984-6650
Last EDR Contact: 08/03/2017
Next Scheduled EDR Contact: 11/13/2017
Data Release Frequency: Varies

NJ HIST LF: Solid Waste Facility Directory

Old or non-permitted solid waste facilities/landfills that are not included in the current solid waste facilities/landfills database.

GOVERNMENT RECORDS SEARCHED / DATA CURRENCY TRACKING

Date of Government Version: 06/10/2003
Date Data Arrived at EDR: 02/19/2004
Date Made Active in Reports: 03/09/2004
Number of Days to Update: 19

Source: Department of Environmental Protection
Telephone: 609-984-6880
Last EDR Contact: 02/19/2004
Next Scheduled EDR Contact: N/A
Data Release Frequency: No Update Planned

PA HIST LF ALI: Abandoned Landfill Inventory

The report provides facility information recorded in the Pennsylvania Department of Environmental Protection ALI database. Some of this information has been abstracted from old records and may not accurately reflect the current conditions and status at these facilities

Date of Government Version: 01/04/2005
Date Data Arrived at EDR: 01/04/2005
Date Made Active in Reports: 02/04/2005
Number of Days to Update: 31

Source: Department of Environmental Protection
Telephone: 717-787-7564
Last EDR Contact: 11/26/2012
Next Scheduled EDR Contact: 03/11/2013
Data Release Frequency: Varies

PA HIST LF INACTIVE: Inactive Facilities List

A listing of inactive non-hazardous facilities (10000 & 300000 series). This listing is no longer updated or maintained by the Department of Environmental Protection. At the time the listing was available, the DEP's name was the Department of Environmental Resources.

Date of Government Version: 12/20/1994
Date Data Arrived at EDR: 07/12/2005
Date Made Active in Reports: 08/11/2005
Number of Days to Update: 30

Source: Department of Environmental Protection
Telephone: 717-787-7381
Last EDR Contact: 06/21/2005
Next Scheduled EDR Contact: 12/19/2005
Data Release Frequency: No Update Planned

PA HIST LF INVENTORY: Facility Inventory

A listing of solid waste facilities. This listing is no longer updated or maintained by the Department of Environmental Protection. At the time the listing was available, the DEP's name was the Department of Environmental Resources.

Date of Government Version: 06/02/1999
Date Data Arrived at EDR: 07/12/2005
Date Made Active in Reports: 08/11/2005
Number of Days to Update: 30

Source: Department of Environmental Protection
Telephone: 717-787-7381
Last EDR Contact: 09/19/2005
Next Scheduled EDR Contact: 12/19/2005
Data Release Frequency: No Update Planned

INDIAN ODI: Report on the Status of Open Dumps on Indian Lands

Location of open dumps on Indian land.

Date of Government Version: 12/31/1998
Date Data Arrived at EDR: 12/03/2007
Date Made Active in Reports: 01/24/2008
Number of Days to Update: 52

Source: Environmental Protection Agency
Telephone: 703-308-8245
Last EDR Contact: 08/01/2017
Next Scheduled EDR Contact: 11/13/2017
Data Release Frequency: Varies

DEBRIS REGION 9: Torres Martinez Reservation Illegal Dump Site Locations

A listing of illegal dump sites location on the Torres Martinez Indian Reservation located in eastern Riverside County and northern Imperial County, California.

Date of Government Version: 01/12/2009
Date Data Arrived at EDR: 05/07/2009
Date Made Active in Reports: 09/21/2009
Number of Days to Update: 137

Source: EPA, Region 9
Telephone: 415-947-4219
Last EDR Contact: 07/24/2017
Next Scheduled EDR Contact: 11/08/2017
Data Release Frequency: No Update Planned

ODI: Open Dump Inventory

An open dump is defined as a disposal facility that does not comply with one or more of the Part 257 or Part 258 Subtitle D Criteria.

GOVERNMENT RECORDS SEARCHED / DATA CURRENCY TRACKING

Date of Government Version: 06/30/1985
Date Data Arrived at EDR: 08/09/2004
Date Made Active in Reports: 09/17/2004
Number of Days to Update: 39

Source: Environmental Protection Agency
Telephone: 800-424-9346
Last EDR Contact: 06/09/2004
Next Scheduled EDR Contact: N/A
Data Release Frequency: No Update Planned

IHS OPEN DUMPS: Open Dumps on Indian Land

A listing of all open dumps located on Indian Land in the United States.

Date of Government Version: 04/01/2014
Date Data Arrived at EDR: 08/06/2014
Date Made Active in Reports: 01/29/2015
Number of Days to Update: 176

Source: Department of Health & Human Services, Indian Health Service
Telephone: 301-443-1452
Last EDR Contact: 08/29/2017
Next Scheduled EDR Contact: 11/13/2017
Data Release Frequency: Varies

Local Lists of Hazardous waste / Contaminated Sites

NJEMS: New Jersey Environmental Management System

NJEMS Sites are points representing sites regulated by NJDEP under one or more regulatory permitting or enforcement programs, or sites that are otherwise of some interest to a NJDEP program. Program interests included in NJEMS are: Air, Communications Center, Discharge Prevention, Exams and Licensing, Fish Game and Wildlife, Green Acres, Hazardous Waste, Lab Certification, Land Use, Landscape Irrigation, Parks and Forestry, Pesticides, Pinelands, Planning, Radiation, Right-to-Know, Site Remediation, Soil Conservation, Solid Waste, TCPA, Water Quality, Water Supply, and Watershed Management.

Date of Government Version: 05/22/2017
Date Data Arrived at EDR: 05/24/2017
Date Made Active in Reports: 07/27/2017
Number of Days to Update: 64

Source: Department of Environmental Protection
Telephone: 609-633-1208
Last EDR Contact: 08/23/2017
Next Scheduled EDR Contact: 12/04/2017
Data Release Frequency: Varies

US HIST CDL: National Clandestine Laboratory Register

A listing of clandestine drug lab locations that have been removed from the DEAs National Clandestine Laboratory Register.

Date of Government Version: 02/09/2017
Date Data Arrived at EDR: 03/08/2017
Date Made Active in Reports: 06/09/2017
Number of Days to Update: 93

Source: Drug Enforcement Administration
Telephone: 202-307-1000
Last EDR Contact: 08/30/2017
Next Scheduled EDR Contact: 12/11/2017
Data Release Frequency: No Update Planned

US CDL: Clandestine Drug Labs

A listing of clandestine drug lab locations. The U.S. Department of Justice ("the Department") provides this web site as a public service. It contains addresses of some locations where law enforcement agencies reported they found chemicals or other items that indicated the presence of either clandestine drug laboratories or dumpsites. In most cases, the source of the entries is not the Department, and the Department has not verified the entry and does not guarantee its accuracy. Members of the public must verify the accuracy of all entries by, for example, contacting local law enforcement and local health departments.

Date of Government Version: 02/09/2017
Date Data Arrived at EDR: 03/08/2017
Date Made Active in Reports: 06/09/2017
Number of Days to Update: 93

Source: Drug Enforcement Administration
Telephone: 202-307-1000
Last EDR Contact: 08/30/2017
Next Scheduled EDR Contact: 12/11/2017
Data Release Frequency: Quarterly

Local Land Records

NJ LIENS: Environmental LIENS

A listing of properties with environmental liens. The listing includes sites from the Site Remediation & Waste Management Program Sites where the Department has placed either a 1st Priority or Regular Spill Fund Lien against. 1st Priority Type Lien - a lien placed against the property where the discharged occurred providing that the owners of the property have some responsibility towards the discharge. First Priority Lien is superior to other types of liens. Non-Priority (Regular) Type Lien - a lien placed against the Responsible Party & their revenues and all real and personal property, other than the real property comprising the location of the discharge.

GOVERNMENT RECORDS SEARCHED / DATA CURRENCY TRACKING

Date of Government Version: 05/30/2017
Date Data Arrived at EDR: 06/30/2017
Date Made Active in Reports: 07/27/2017
Number of Days to Update: 27

Source: Department of Environmental Protection
Telephone: 609-341-3121
Last EDR Contact: 08/18/2017
Next Scheduled EDR Contact: 11/27/2017
Data Release Frequency: Varies

LIENS 2: CERCLA Lien Information

A Federal CERCLA ('Superfund') lien can exist by operation of law at any site or property at which EPA has spent Superfund monies. These monies are spent to investigate and address releases and threatened releases of contamination. CERCLIS provides information as to the identity of these sites and properties.

Date of Government Version: 02/18/2014
Date Data Arrived at EDR: 03/18/2014
Date Made Active in Reports: 04/24/2014
Number of Days to Update: 37

Source: Environmental Protection Agency
Telephone: 202-564-6023
Last EDR Contact: 07/26/2017
Next Scheduled EDR Contact: 11/08/2017
Data Release Frequency: Varies

Records of Emergency Release Reports

HMIRS: Hazardous Materials Information Reporting System

Hazardous Materials Incident Report System. HMIRS contains hazardous material spill incidents reported to DOT.

Date of Government Version: 12/28/2016
Date Data Arrived at EDR: 12/28/2016
Date Made Active in Reports: 02/03/2017
Number of Days to Update: 37

Source: U.S. Department of Transportation
Telephone: 202-366-4555
Last EDR Contact: 09/21/2017
Next Scheduled EDR Contact: 01/08/2018
Data Release Frequency: Annually

NJ Release: Hazardous Material Incident Database

Hazardous material release. Initial notification information reported to the Department of Environmental Protection's Environmental Action Line and the office has not conducted any investigations to determine its validity or accuracy.

Date of Government Version: 05/04/2017
Date Data Arrived at EDR: 07/13/2017
Date Made Active in Reports: 07/27/2017
Number of Days to Update: 14

Source: Department of Environmental Protection
Telephone: 609-341-3121
Last EDR Contact: 08/21/2017
Next Scheduled EDR Contact: 12/04/2017
Data Release Frequency: Semi-Annually

NJ Spills: Spills

Initial notification information of hazardous material incidents, where there is land contamination, reported to the Department of Environmental Protection's Environmental Action Line. The DEP has not conducted any investigation to determine its validity or accuracy.

Date of Government Version: 05/04/2017
Date Data Arrived at EDR: 07/13/2017
Date Made Active in Reports: 07/27/2017
Number of Days to Update: 14

Source: Department of Environmental Protection
Telephone: 609-341-3121
Last EDR Contact: 08/21/2017
Next Scheduled EDR Contact: 12/04/2017
Data Release Frequency: Annually

PA SPILLS: State spills

A listing of hazardous material incidents.

Date of Government Version: 07/10/2017
Date Data Arrived at EDR: 08/08/2017
Date Made Active in Reports: 09/25/2017
Number of Days to Update: 48

Source: DEP, Emergency Response
Telephone: 717-787-5715
Last EDR Contact: 07/10/2017
Next Scheduled EDR Contact: 10/23/2017
Data Release Frequency: Varies

NJ SPILLS 90: SPILLS90 data from FirstSearch

Spills 90 includes those spill and release records available exclusively from FirstSearch databases. Typically, they may include chemical, oil and/or hazardous substance spills recorded after 1990. Duplicate records that are already included in EDR incident and release records are not included in Spills 90.

GOVERNMENT RECORDS SEARCHED / DATA CURRENCY TRACKING

Date of Government Version: 06/15/2012
Date Data Arrived at EDR: 01/03/2013
Date Made Active in Reports: 02/11/2013
Number of Days to Update: 39

Source: FirstSearch
Telephone: N/A
Last EDR Contact: 01/03/2013
Next Scheduled EDR Contact: N/A
Data Release Frequency: No Update Planned

NJ SPILLS 80: SPILLS80 data from FirstSearch

Spills 80 includes those spill and release records available from FirstSearch databases prior to 1990. Typically, they may include chemical, oil and/or hazardous substance spills recorded before 1990. Duplicate records that are already included in EDR incident and release records are not included in Spills 80.

Date of Government Version: 09/02/1997
Date Data Arrived at EDR: 01/03/2013
Date Made Active in Reports: 03/06/2013
Number of Days to Update: 62

Source: FirstSearch
Telephone: N/A
Last EDR Contact: 01/03/2013
Next Scheduled EDR Contact: N/A
Data Release Frequency: No Update Planned

Other Ascertainable Records

RCRA NonGen / NLR: RCRA - Non Generators / No Longer Regulated

RCRAInfo is EPA's comprehensive information system, providing access to data supporting the Resource Conservation and Recovery Act (RCRA) of 1976 and the Hazardous and Solid Waste Amendments (HSWA) of 1984. The database includes selective information on sites which generate, transport, store, treat and/or dispose of hazardous waste as defined by the Resource Conservation and Recovery Act (RCRA). Non-Generators do not presently generate hazardous waste.

Date of Government Version: 12/12/2016
Date Data Arrived at EDR: 12/28/2016
Date Made Active in Reports: 02/10/2017
Number of Days to Update: 44

Source: Environmental Protection Agency
Telephone: (212) 637-3660
Last EDR Contact: 09/26/2017
Next Scheduled EDR Contact: 01/08/2018
Data Release Frequency: Varies

FUDS: Formerly Used Defense Sites

The listing includes locations of Formerly Used Defense Sites properties where the US Army Corps of Engineers is actively working or will take necessary cleanup actions.

Date of Government Version: 01/31/2015
Date Data Arrived at EDR: 07/08/2015
Date Made Active in Reports: 10/13/2015
Number of Days to Update: 97

Source: U.S. Army Corps of Engineers
Telephone: 202-528-4285
Last EDR Contact: 08/25/2017
Next Scheduled EDR Contact: 12/04/2017
Data Release Frequency: Varies

DOD: Department of Defense Sites

This data set consists of federally owned or administered lands, administered by the Department of Defense, that have any area equal to or greater than 640 acres of the United States, Puerto Rico, and the U.S. Virgin Islands.

Date of Government Version: 12/31/2005
Date Data Arrived at EDR: 11/10/2006
Date Made Active in Reports: 01/11/2007
Number of Days to Update: 62

Source: USGS
Telephone: 888-275-8747
Last EDR Contact: 07/12/2017
Next Scheduled EDR Contact: 10/23/2017
Data Release Frequency: Semi-Annually

FEDLAND: Federal and Indian Lands

Federally and Indian administrated lands of the United States. Lands included are administrated by: Army Corps of Engineers, Bureau of Reclamation, National Wild and Scenic River, National Wildlife Refuge, Public Domain Land, Wilderness, Wilderness Study Area, Wildlife Management Area, Bureau of Indian Affairs, Bureau of Land Management, Department of Justice, Forest Service, Fish and Wildlife Service, National Park Service.

Date of Government Version: 12/31/2005
Date Data Arrived at EDR: 02/06/2006
Date Made Active in Reports: 01/11/2007
Number of Days to Update: 339

Source: U.S. Geological Survey
Telephone: 888-275-8747
Last EDR Contact: 07/14/2017
Next Scheduled EDR Contact: 10/23/2017
Data Release Frequency: N/A

GOVERNMENT RECORDS SEARCHED / DATA CURRENCY TRACKING

SCRD DRYCLEANERS: State Coalition for Remediation of Drycleaners Listing

The State Coalition for Remediation of Drycleaners was established in 1998, with support from the U.S. EPA Office of Superfund Remediation and Technology Innovation. It is comprised of representatives of states with established drycleaner remediation programs. Currently the member states are Alabama, Connecticut, Florida, Illinois, Kansas, Minnesota, Missouri, North Carolina, Oregon, South Carolina, Tennessee, Texas, and Wisconsin.

Date of Government Version: 01/01/2017	Source: Environmental Protection Agency
Date Data Arrived at EDR: 02/03/2017	Telephone: 615-532-8599
Date Made Active in Reports: 04/07/2017	Last EDR Contact: 08/18/2017
Number of Days to Update: 63	Next Scheduled EDR Contact: 11/27/2017
	Data Release Frequency: Varies

US FIN ASSUR: Financial Assurance Information

All owners and operators of facilities that treat, store, or dispose of hazardous waste are required to provide proof that they will have sufficient funds to pay for the clean up, closure, and post-closure care of their facilities.

Date of Government Version: 05/10/2017	Source: Environmental Protection Agency
Date Data Arrived at EDR: 05/17/2017	Telephone: 202-566-1917
Date Made Active in Reports: 09/15/2017	Last EDR Contact: 09/26/2017
Number of Days to Update: 121	Next Scheduled EDR Contact: 01/08/2018
	Data Release Frequency: Quarterly

EPA WATCH LIST: EPA WATCH LIST

EPA maintains a "Watch List" to facilitate dialogue between EPA, state and local environmental agencies on enforcement matters relating to facilities with alleged violations identified as either significant or high priority. Being on the Watch List does not mean that the facility has actually violated the law only that an investigation by EPA or a state or local environmental agency has led those organizations to allege that an unproven violation has in fact occurred. Being on the Watch List does not represent a higher level of concern regarding the alleged violations that were detected, but instead indicates cases requiring additional dialogue between EPA, state and local agencies - primarily because of the length of time the alleged violation has gone unaddressed or unresolved.

Date of Government Version: 08/30/2013	Source: Environmental Protection Agency
Date Data Arrived at EDR: 03/21/2014	Telephone: 617-520-3000
Date Made Active in Reports: 06/17/2014	Last EDR Contact: 08/07/2017
Number of Days to Update: 88	Next Scheduled EDR Contact: 11/20/2017
	Data Release Frequency: Quarterly

2020 COR ACTION: 2020 Corrective Action Program List

The EPA has set ambitious goals for the RCRA Corrective Action program by creating the 2020 Corrective Action Universe. This RCRA cleanup baseline includes facilities expected to need corrective action. The 2020 universe contains a wide variety of sites. Some properties are heavily contaminated while others were contaminated but have since been cleaned up. Still others have not been fully investigated yet, and may require little or no remediation. Inclusion in the 2020 Universe does not necessarily imply failure on the part of a facility to meet its RCRA obligations.

Date of Government Version: 04/22/2013	Source: Environmental Protection Agency
Date Data Arrived at EDR: 03/03/2015	Telephone: 703-308-4044
Date Made Active in Reports: 03/09/2015	Last EDR Contact: 08/24/2017
Number of Days to Update: 6	Next Scheduled EDR Contact: 11/20/2017
	Data Release Frequency: Varies

TSCA: Toxic Substances Control Act

Toxic Substances Control Act. TSCA identifies manufacturers and importers of chemical substances included on the TSCA Chemical Substance Inventory list. It includes data on the production volume of these substances by plant site.

Date of Government Version: 12/31/2012	Source: EPA
Date Data Arrived at EDR: 01/15/2015	Telephone: 202-260-5521
Date Made Active in Reports: 01/29/2015	Last EDR Contact: 09/22/2017
Number of Days to Update: 14	Next Scheduled EDR Contact: 01/01/2018
	Data Release Frequency: Every 4 Years

GOVERNMENT RECORDS SEARCHED / DATA CURRENCY TRACKING

TRIS: Toxic Chemical Release Inventory System

Toxic Release Inventory System. TRIS identifies facilities which release toxic chemicals to the air, water and land in reportable quantities under SARA Title III Section 313.

Date of Government Version: 12/31/2014	Source: EPA
Date Data Arrived at EDR: 11/24/2015	Telephone: 202-566-0250
Date Made Active in Reports: 04/05/2016	Last EDR Contact: 08/23/2017
Number of Days to Update: 133	Next Scheduled EDR Contact: 12/04/2017
	Data Release Frequency: Annually

SSTS: Section 7 Tracking Systems

Section 7 of the Federal Insecticide, Fungicide and Rodenticide Act, as amended (92 Stat. 829) requires all registered pesticide-producing establishments to submit a report to the Environmental Protection Agency by March 1st each year. Each establishment must report the types and amounts of pesticides, active ingredients and devices being produced, and those having been produced and sold or distributed in the past year.

Date of Government Version: 12/31/2009	Source: EPA
Date Data Arrived at EDR: 12/10/2010	Telephone: 202-564-4203
Date Made Active in Reports: 02/25/2011	Last EDR Contact: 07/28/2017
Number of Days to Update: 77	Next Scheduled EDR Contact: 11/08/2017
	Data Release Frequency: Annually

ROD: Records Of Decision

Record of Decision. ROD documents mandate a permanent remedy at an NPL (Superfund) site containing technical and health information to aid in the cleanup.

Date of Government Version: 11/25/2013	Source: EPA
Date Data Arrived at EDR: 12/12/2013	Telephone: 703-416-0223
Date Made Active in Reports: 02/24/2014	Last EDR Contact: 09/08/2017
Number of Days to Update: 74	Next Scheduled EDR Contact: 12/18/2017
	Data Release Frequency: Annually

RMP: Risk Management Plans

When Congress passed the Clean Air Act Amendments of 1990, it required EPA to publish regulations and guidance for chemical accident prevention at facilities using extremely hazardous substances. The Risk Management Program Rule (RMP Rule) was written to implement Section 112(r) of these amendments. The rule, which built upon existing industry codes and standards, requires companies of all sizes that use certain flammable and toxic substances to develop a Risk Management Program, which includes a(n): Hazard assessment that details the potential effects of an accidental release, an accident history of the last five years, and an evaluation of worst-case and alternative accidental releases; Prevention program that includes safety precautions and maintenance, monitoring, and employee training measures; and Emergency response program that spells out emergency health care, employee training measures and procedures for informing the public and response agencies (e.g the fire department) should an accident occur.

Date of Government Version: 02/01/2017	Source: Environmental Protection Agency
Date Data Arrived at EDR: 02/09/2017	Telephone: 202-564-8600
Date Made Active in Reports: 04/07/2017	Last EDR Contact: 07/24/2017
Number of Days to Update: 57	Next Scheduled EDR Contact: 11/08/2017
	Data Release Frequency: Varies

RAATS: RCRA Administrative Action Tracking System

RCRA Administration Action Tracking System. RAATS contains records based on enforcement actions issued under RCRA pertaining to major violators and includes administrative and civil actions brought by the EPA. For administration actions after September 30, 1995, data entry in the RAATS database was discontinued. EPA will retain a copy of the database for historical records. It was necessary to terminate RAATS because a decrease in agency resources made it impossible to continue to update the information contained in the database.

Date of Government Version: 04/17/1995	Source: EPA
Date Data Arrived at EDR: 07/03/1995	Telephone: 202-564-4104
Date Made Active in Reports: 08/07/1995	Last EDR Contact: 06/02/2008
Number of Days to Update: 35	Next Scheduled EDR Contact: 09/01/2008
	Data Release Frequency: No Update Planned

GOVERNMENT RECORDS SEARCHED / DATA CURRENCY TRACKING

PRP: Potentially Responsible Parties

A listing of verified Potentially Responsible Parties

Date of Government Version: 10/25/2013	Source: EPA
Date Data Arrived at EDR: 10/17/2014	Telephone: 202-564-6023
Date Made Active in Reports: 10/20/2014	Last EDR Contact: 08/08/2017
Number of Days to Update: 3	Next Scheduled EDR Contact: 11/20/2017
	Data Release Frequency: Quarterly

PADS: PCB Activity Database System

PCB Activity Database. PADS Identifies generators, transporters, commercial storers and/or brokers and disposers of PCB's who are required to notify the EPA of such activities.

Date of Government Version: 01/20/2016	Source: EPA
Date Data Arrived at EDR: 04/28/2016	Telephone: 202-566-0500
Date Made Active in Reports: 09/02/2016	Last EDR Contact: 04/10/2017
Number of Days to Update: 127	Next Scheduled EDR Contact: 07/24/2017
	Data Release Frequency: Annually

ICIS: Integrated Compliance Information System

The Integrated Compliance Information System (ICIS) supports the information needs of the national enforcement and compliance program as well as the unique needs of the National Pollutant Discharge Elimination System (NPDES) program.

Date of Government Version: 11/18/2016	Source: Environmental Protection Agency
Date Data Arrived at EDR: 11/23/2016	Telephone: 202-564-2501
Date Made Active in Reports: 02/10/2017	Last EDR Contact: 07/28/2017
Number of Days to Update: 79	Next Scheduled EDR Contact: 10/23/2017
	Data Release Frequency: Quarterly

FTTS: FIFRA/ TSCA Tracking System - FIFRA (Federal Insecticide, Fungicide, & Rodenticide Act)/TSCA (Toxic Substances Control Act)

FTTS tracks administrative cases and pesticide enforcement actions and compliance activities related to FIFRA, TSCA and EPCRA (Emergency Planning and Community Right-to-Know Act). To maintain currency, EDR contacts the Agency on a quarterly basis.

Date of Government Version: 04/09/2009	Source: EPA/Office of Prevention, Pesticides and Toxic Substances
Date Data Arrived at EDR: 04/16/2009	Telephone: 202-566-1667
Date Made Active in Reports: 05/11/2009	Last EDR Contact: 08/18/2017
Number of Days to Update: 25	Next Scheduled EDR Contact: 12/04/2017
	Data Release Frequency: Quarterly

FTTS INSP: FIFRA/ TSCA Tracking System - FIFRA (Federal Insecticide, Fungicide, & Rodenticide Act)/TSCA (Toxic Substances Control Act)

A listing of FIFRA/TSCA Tracking System (FTTS) inspections and enforcements.

Date of Government Version: 04/09/2009	Source: EPA
Date Data Arrived at EDR: 04/16/2009	Telephone: 202-566-1667
Date Made Active in Reports: 05/11/2009	Last EDR Contact: 08/18/2017
Number of Days to Update: 25	Next Scheduled EDR Contact: 12/04/2017
	Data Release Frequency: Quarterly

MLTS: Material Licensing Tracking System

MLTS is maintained by the Nuclear Regulatory Commission and contains a list of approximately 8,100 sites which possess or use radioactive materials and which are subject to NRC licensing requirements. To maintain currency, EDR contacts the Agency on a quarterly basis.

Date of Government Version: 08/30/2016	Source: Nuclear Regulatory Commission
Date Data Arrived at EDR: 09/08/2016	Telephone: 301-415-7169
Date Made Active in Reports: 10/21/2016	Last EDR Contact: 08/01/2017
Number of Days to Update: 43	Next Scheduled EDR Contact: 11/20/2017
	Data Release Frequency: Quarterly

GOVERNMENT RECORDS SEARCHED / DATA CURRENCY TRACKING

COAL ASH DOE: Steam-Electric Plant Operation Data

A listing of power plants that store ash in surface ponds.

Date of Government Version: 12/31/2005	Source: Department of Energy
Date Data Arrived at EDR: 08/07/2009	Telephone: 202-586-8719
Date Made Active in Reports: 10/22/2009	Last EDR Contact: 10/03/2017
Number of Days to Update: 76	Next Scheduled EDR Contact: 12/18/2017
	Data Release Frequency: Varies

COAL ASH EPA: Coal Combustion Residues Surface Impoundments List

A listing of coal combustion residues surface impoundments with high hazard potential ratings.

Date of Government Version: 07/01/2014	Source: Environmental Protection Agency
Date Data Arrived at EDR: 09/10/2014	Telephone: N/A
Date Made Active in Reports: 10/20/2014	Last EDR Contact: 09/08/2017
Number of Days to Update: 40	Next Scheduled EDR Contact: 12/18/2017
	Data Release Frequency: Varies

PCB TRANSFORMER: PCB Transformer Registration Database

The database of PCB transformer registrations that includes all PCB registration submittals.

Date of Government Version: 02/01/2011	Source: Environmental Protection Agency
Date Data Arrived at EDR: 10/19/2011	Telephone: 202-566-0517
Date Made Active in Reports: 01/10/2012	Last EDR Contact: 07/28/2017
Number of Days to Update: 83	Next Scheduled EDR Contact: 11/08/2017
	Data Release Frequency: Varies

RADINFO: Radiation Information Database

The Radiation Information Database (RADINFO) contains information about facilities that are regulated by U.S. Environmental Protection Agency (EPA) regulations for radiation and radioactivity.

Date of Government Version: 01/04/2017	Source: Environmental Protection Agency
Date Data Arrived at EDR: 01/06/2017	Telephone: 202-343-9775
Date Made Active in Reports: 02/10/2017	Last EDR Contact: 07/12/2017
Number of Days to Update: 35	Next Scheduled EDR Contact: 10/16/2017
	Data Release Frequency: Quarterly

HIST FTTS: FIFRA/TSCA Tracking System Administrative Case Listing

A complete administrative case listing from the FIFRA/TSCA Tracking System (FTTS) for all ten EPA regions. The information was obtained from the National Compliance Database (NCDB). NCDB supports the implementation of FIFRA (Federal Insecticide, Fungicide, and Rodenticide Act) and TSCA (Toxic Substances Control Act). Some EPA regions are now closing out records. Because of that, and the fact that some EPA regions are not providing EPA Headquarters with updated records, it was decided to create a HIST FTTS database. It included records that may not be included in the newer FTTS database updates. This database is no longer updated.

Date of Government Version: 10/19/2006	Source: Environmental Protection Agency
Date Data Arrived at EDR: 03/01/2007	Telephone: 202-564-2501
Date Made Active in Reports: 04/10/2007	Last EDR Contact: 12/17/2007
Number of Days to Update: 40	Next Scheduled EDR Contact: 03/17/2008
	Data Release Frequency: No Update Planned

HIST FTTS INSP: FIFRA/TSCA Tracking System Inspection & Enforcement Case Listing

A complete inspection and enforcement case listing from the FIFRA/TSCA Tracking System (FTTS) for all ten EPA regions. The information was obtained from the National Compliance Database (NCDB). NCDB supports the implementation of FIFRA (Federal Insecticide, Fungicide, and Rodenticide Act) and TSCA (Toxic Substances Control Act). Some EPA regions are now closing out records. Because of that, and the fact that some EPA regions are not providing EPA Headquarters with updated records, it was decided to create a HIST FTTS database. It included records that may not be included in the newer FTTS database updates. This database is no longer updated.

GOVERNMENT RECORDS SEARCHED / DATA CURRENCY TRACKING

Date of Government Version: 10/19/2006
Date Data Arrived at EDR: 03/01/2007
Date Made Active in Reports: 04/10/2007
Number of Days to Update: 40

Source: Environmental Protection Agency
Telephone: 202-564-2501
Last EDR Contact: 12/17/2008
Next Scheduled EDR Contact: 03/17/2008
Data Release Frequency: No Update Planned

DOT OPS: Incident and Accident Data

Department of Transportation, Office of Pipeline Safety Incident and Accident data.

Date of Government Version: 07/31/2012
Date Data Arrived at EDR: 08/07/2012
Date Made Active in Reports: 09/18/2012
Number of Days to Update: 42

Source: Department of Transportation, Office of Pipeline Safety
Telephone: 202-366-4595
Last EDR Contact: 08/01/2017
Next Scheduled EDR Contact: 11/13/2017
Data Release Frequency: Varies

CONSENT: Superfund (CERCLA) Consent Decrees

Major legal settlements that establish responsibility and standards for cleanup at NPL (Superfund) sites. Released periodically by United States District Courts after settlement by parties to litigation matters.

Date of Government Version: 09/30/2016
Date Data Arrived at EDR: 11/18/2016
Date Made Active in Reports: 02/03/2017
Number of Days to Update: 77

Source: Department of Justice, Consent Decree Library
Telephone: Varies
Last EDR Contact: 09/25/2017
Next Scheduled EDR Contact: 01/08/2018
Data Release Frequency: Varies

BRS: Biennial Reporting System

The Biennial Reporting System is a national system administered by the EPA that collects data on the generation and management of hazardous waste. BRS captures detailed data from two groups: Large Quantity Generators (LQG) and Treatment, Storage, and Disposal Facilities.

Date of Government Version: 12/31/2015
Date Data Arrived at EDR: 02/22/2017
Date Made Active in Reports: 09/28/2017
Number of Days to Update: 218

Source: EPA/NTIS
Telephone: 800-424-9346
Last EDR Contact: 09/21/2017
Next Scheduled EDR Contact: 12/04/2017
Data Release Frequency: Biennially

INDIAN RESERV: Indian Reservations

This map layer portrays Indian administered lands of the United States that have any area equal to or greater than 640 acres.

Date of Government Version: 12/31/2014
Date Data Arrived at EDR: 07/14/2015
Date Made Active in Reports: 01/10/2017
Number of Days to Update: 546

Source: USGS
Telephone: 202-208-3710
Last EDR Contact: 07/11/2017
Next Scheduled EDR Contact: 10/23/2017
Data Release Frequency: Semi-Annually

FUSRAP: Formerly Utilized Sites Remedial Action Program

DOE established the Formerly Utilized Sites Remedial Action Program (FUSRAP) in 1974 to remediate sites where radioactive contamination remained from Manhattan Project and early U.S. Atomic Energy Commission (AEC) operations.

Date of Government Version: 12/23/2016
Date Data Arrived at EDR: 12/27/2016
Date Made Active in Reports: 02/17/2017
Number of Days to Update: 52

Source: Department of Energy
Telephone: 202-586-3559
Last EDR Contact: 08/03/2017
Next Scheduled EDR Contact: 11/20/2017
Data Release Frequency: Varies

UMTRA: Uranium Mill Tailings Sites

Uranium ore was mined by private companies for federal government use in national defense programs. When the mills shut down, large piles of the sand-like material (mill tailings) remain after uranium has been extracted from the ore. Levels of human exposure to radioactive materials from the piles are low; however, in some cases tailings were used as construction materials before the potential health hazards of the tailings were recognized.

GOVERNMENT RECORDS SEARCHED / DATA CURRENCY TRACKING

Date of Government Version: 09/14/2010
Date Data Arrived at EDR: 10/07/2011
Date Made Active in Reports: 03/01/2012
Number of Days to Update: 146

Source: Department of Energy
Telephone: 505-845-0011
Last EDR Contact: 08/22/2017
Next Scheduled EDR Contact: 12/04/2017
Data Release Frequency: Varies

LEAD SMELTER 1: Lead Smelter Sites

A listing of former lead smelter site locations.

Date of Government Version: 05/30/2017
Date Data Arrived at EDR: 06/09/2017
Date Made Active in Reports: 09/15/2017
Number of Days to Update: 98

Source: Environmental Protection Agency
Telephone: 703-603-8787
Last EDR Contact: 07/07/2017
Next Scheduled EDR Contact: 10/16/2017
Data Release Frequency: Varies

LEAD SMELTER 2: Lead Smelter Sites

A list of several hundred sites in the U.S. where secondary lead smelting was done from 1931 and 1964. These sites may pose a threat to public health through ingestion or inhalation of contaminated soil or dust.

Date of Government Version: 04/05/2001
Date Data Arrived at EDR: 10/27/2010
Date Made Active in Reports: 12/02/2010
Number of Days to Update: 36

Source: American Journal of Public Health
Telephone: 703-305-6451
Last EDR Contact: 12/02/2009
Next Scheduled EDR Contact: N/A
Data Release Frequency: No Update Planned

US AIRS (AFS): Aerometric Information Retrieval System Facility Subsystem (AFS)

The database is a sub-system of Aerometric Information Retrieval System (AIRS). AFS contains compliance data on air pollution point sources regulated by the U.S. EPA and/or state and local air regulatory agencies. This information comes from source reports by various stationary sources of air pollution, such as electric power plants, steel mills, factories, and universities, and provides information about the air pollutants they produce. Action, air program, air program pollutant, and general level plant data. It is used to track emissions and compliance data from industrial plants.

Date of Government Version: 10/12/2016
Date Data Arrived at EDR: 10/26/2016
Date Made Active in Reports: 02/03/2017
Number of Days to Update: 100

Source: EPA
Telephone: 202-564-2496
Last EDR Contact: 09/26/2017
Next Scheduled EDR Contact: 01/08/2018
Data Release Frequency: Annually

US AIRS MINOR: Air Facility System Data

A listing of minor source facilities.

Date of Government Version: 10/12/2016
Date Data Arrived at EDR: 10/26/2016
Date Made Active in Reports: 02/03/2017
Number of Days to Update: 100

Source: EPA
Telephone: 202-564-2496
Last EDR Contact: 09/26/2017
Next Scheduled EDR Contact: 01/08/2018
Data Release Frequency: Annually

US MINES: Mines Master Index File

Contains all mine identification numbers issued for mines active or opened since 1971. The data also includes violation information.

Date of Government Version: 02/08/2017
Date Data Arrived at EDR: 02/28/2017
Date Made Active in Reports: 04/07/2017
Number of Days to Update: 38

Source: Department of Labor, Mine Safety and Health Administration
Telephone: 303-231-5959
Last EDR Contact: 08/30/2017
Next Scheduled EDR Contact: 12/11/2017
Data Release Frequency: Semi-Annually

US MINES 2: Ferrous and Nonferrous Metal Mines Database Listing

This map layer includes ferrous (ferrous metal mines are facilities that extract ferrous metals, such as iron ore or molybdenum) and nonferrous (Nonferrous metal mines are facilities that extract nonferrous metals, such as gold, silver, copper, zinc, and lead) metal mines in the United States.

GOVERNMENT RECORDS SEARCHED / DATA CURRENCY TRACKING

Date of Government Version: 12/05/2005
Date Data Arrived at EDR: 02/29/2008
Date Made Active in Reports: 04/18/2008
Number of Days to Update: 49

Source: USGS
Telephone: 703-648-7709
Last EDR Contact: 09/01/2017
Next Scheduled EDR Contact: 12/11/2017
Data Release Frequency: Varies

US MINES 3: Active Mines & Mineral Plants Database Listing

Active Mines and Mineral Processing Plant operations for commodities monitored by the Minerals Information Team of the USGS.

Date of Government Version: 04/14/2011
Date Data Arrived at EDR: 06/08/2011
Date Made Active in Reports: 09/13/2011
Number of Days to Update: 97

Source: USGS
Telephone: 703-648-7709
Last EDR Contact: 09/01/2017
Next Scheduled EDR Contact: 12/11/2017
Data Release Frequency: Varies

ABANDONED MINES: Abandoned Mines

An inventory of land and water impacted by past mining (primarily coal mining) is maintained by OSMRE to provide information needed to implement the Surface Mining Control and Reclamation Act of 1977 (SMCRA). The inventory contains information on the location, type, and extent of AML impacts, as well as, information on the cost associated with the reclamation of those problems. The inventory is based upon field surveys by State, Tribal, and OSMRE program officials. It is dynamic to the extent that it is modified as new problems are identified and existing problems are reclaimed.

Date of Government Version: 03/14/2017
Date Data Arrived at EDR: 03/17/2017
Date Made Active in Reports: 04/07/2017
Number of Days to Update: 21

Source: Department of Interior
Telephone: 202-208-2609
Last EDR Contact: 09/25/2017
Next Scheduled EDR Contact: 12/25/2017
Data Release Frequency: Quarterly

FINDS: Facility Index System/Facility Registry System

Facility Index System. FINDS contains both facility information and 'pointers' to other sources that contain more detail. EDR includes the following FINDS databases in this report: PCS (Permit Compliance System), AIRS (Aerometric Information Retrieval System), DOCKET (Enforcement Docket used to manage and track information on civil judicial enforcement cases for all environmental statutes), FURS (Federal Underground Injection Control), C-DOCKET (Criminal Docket System used to track criminal enforcement actions for all environmental statutes), FFIS (Federal Facilities Information System), STATE (State Environmental Laws and Statutes), and PADS (PCB Activity Data System).

Date of Government Version: 07/23/2017
Date Data Arrived at EDR: 09/06/2017
Date Made Active in Reports: 09/15/2017
Number of Days to Update: 9

Source: EPA
Telephone: (212) 637-3000
Last EDR Contact: 09/06/2017
Next Scheduled EDR Contact: 12/18/2017
Data Release Frequency: Quarterly

ECHO: Enforcement & Compliance History Information

ECHO provides integrated compliance and enforcement information for about 800,000 regulated facilities nationwide.

Date of Government Version: 03/19/2017
Date Data Arrived at EDR: 03/21/2017
Date Made Active in Reports: 05/12/2017
Number of Days to Update: 52

Source: Environmental Protection Agency
Telephone: 202-564-2280
Last EDR Contact: 09/06/2017
Next Scheduled EDR Contact: 12/18/2017
Data Release Frequency: Quarterly

DOCKET HWC: Hazardous Waste Compliance Docket Listing

A complete list of the Federal Agency Hazardous Waste Compliance Docket Facilities.

Date of Government Version: 06/02/2016
Date Data Arrived at EDR: 06/03/2016
Date Made Active in Reports: 09/02/2016
Number of Days to Update: 91

Source: Environmental Protection Agency
Telephone: 202-564-0527
Last EDR Contact: 09/21/2017
Next Scheduled EDR Contact: 12/11/2017
Data Release Frequency: Varies

GOVERNMENT RECORDS SEARCHED / DATA CURRENCY TRACKING

UXO: Unexploded Ordnance Sites

A listing of unexploded ordnance site locations

Date of Government Version: 10/25/2015	Source: Department of Defense
Date Data Arrived at EDR: 01/29/2016	Telephone: 571-373-0407
Date Made Active in Reports: 04/05/2016	Last EDR Contact: 07/17/2017
Number of Days to Update: 67	Next Scheduled EDR Contact: 10/30/2017
	Data Release Frequency: Varies

FUELS PROGRAM: EPA Fuels Program Registered Listing

This listing includes facilities that are registered under the Part 80 (Code of Federal Regulations) EPA Fuels Programs. All companies now are required to submit new and updated registrations.

Date of Government Version: 08/17/2017	Source: EPA
Date Data Arrived at EDR: 08/17/2017	Telephone: 800-385-6164
Date Made Active in Reports: 09/15/2017	Last EDR Contact: 08/17/2017
Number of Days to Update: 29	Next Scheduled EDR Contact: 12/04/2017
	Data Release Frequency: Quarterly

NJ AIRS: Emissions Inventory Listing

An emission inventory is an estimate of air pollutant emissions in a given area. Emission inventories are fundamental building blocks used to develop air quality control strategies on a local, regional and national level. Emission inventories are also used to estimate the progress of an air quality program.

Date of Government Version: 12/31/2015	Source: Department of Environmental Protection
Date Data Arrived at EDR: 09/06/2016	Telephone: 609-984-5483
Date Made Active in Reports: 11/08/2016	Last EDR Contact: 07/31/2017
Number of Days to Update: 63	Next Scheduled EDR Contact: 11/13/2017
	Data Release Frequency: Varies

PA AIRS: Permit and Emissions Inventory Data

Permit and emissions inventory data.

Date of Government Version: 12/31/2016	Source: Department of Environmental Protection
Date Data Arrived at EDR: 07/14/2017	Telephone: 717-787-9702
Date Made Active in Reports: 09/25/2017	Last EDR Contact: 09/25/2017
Number of Days to Update: 73	Next Scheduled EDR Contact: 01/08/2018
	Data Release Frequency: Annually

NJ CHROME: Chromate Chemical Production Waste Sites

Known chromate chemical production waste sites.

Date of Government Version: 07/02/2013	Source: Department of Environmental Protection
Date Data Arrived at EDR: 02/07/2017	Telephone: 609-984-4071
Date Made Active in Reports: 07/27/2017	Last EDR Contact: 08/11/2017
Number of Days to Update: 170	Next Scheduled EDR Contact: 11/20/2017
	Data Release Frequency: Varies

NJ COAL ASH: Coal Ash Listing

Coal combustion survey ash listing.

Date of Government Version: 05/10/2010	Source: Department of Environmental Protection
Date Data Arrived at EDR: 05/12/2010	Telephone: 609-984-6985
Date Made Active in Reports: 06/28/2010	Last EDR Contact: 07/31/2017
Number of Days to Update: 47	Next Scheduled EDR Contact: 11/13/2017
	Data Release Frequency: Varies

NJ DRYCLEANERS: Drycleaner List

A listing of registered drycleaners.

GOVERNMENT RECORDS SEARCHED / DATA CURRENCY TRACKING

Date of Government Version: 05/09/2017
Date Data Arrived at EDR: 05/16/2017
Date Made Active in Reports: 07/27/2017
Number of Days to Update: 72

Source: Department of Environmental Protection
Telephone: 609-292-2795
Last EDR Contact: 08/07/2017
Next Scheduled EDR Contact: 11/20/2017
Data Release Frequency: Varies

PA DRYCLEANERS: Drycleaner Facility Locations

A listing of drycleaner facility locations.

Date of Government Version: 11/23/2016
Date Data Arrived at EDR: 11/23/2016
Date Made Active in Reports: 01/26/2017
Number of Days to Update: 64

Source: Department of Environmental Protection
Telephone: 717-787-9702
Last EDR Contact: 09/18/2017
Next Scheduled EDR Contact: 01/01/2018
Data Release Frequency: Varies

NJ Financial Assurance: Financial Assurance Information Listing

Financial Assurance information.

Date of Government Version: 05/30/2017
Date Data Arrived at EDR: 06/30/2017
Date Made Active in Reports: 07/27/2017
Number of Days to Update: 27

Source: Department of Environmental Protection
Telephone: 609-341-3121
Last EDR Contact: 08/21/2017
Next Scheduled EDR Contact: 12/04/2017
Data Release Frequency: Semi-Annually

NJ GW CONTAM AREAS: Groundwater Contamination Areas

This data identifies those sites where groundwater contamination has been identified and, where appropriate, the NJDEP has established a Classification Exception Area (CEA). CEAs are institutional controls in geographically defined areas within which the New Jersey Ground Water Quality Standards (NJGWQS) for specific contaminants have been exceeded. When a CEA is designated for an area, the constituent standards and designated aquifer uses are suspended for the term of the CEA. This data layer contains information about areas in the state which are specified as the Currently Known Extent (CKE) of ground water pollution. CKE areas are geographically defined areas within which the local ground water resources are known to be compromised because the water quality exceeds drinking water and ground water quality standards for specific contaminants.

Date of Government Version: 05/22/2017
Date Data Arrived at EDR: 05/24/2017
Date Made Active in Reports: 07/27/2017
Number of Days to Update: 64

Source: Department of Environmental Protection
Telephone: 609-777-0672
Last EDR Contact: 08/22/2017
Next Scheduled EDR Contact: 12/04/2017
Data Release Frequency: Varies

NJ HIST MAJOR FACILITIES: List of Major Facilities

Major facilities means all facilities, located on one or more contiguous or adjacent properties owned or operated by the same person, having total combined storage capacity of 20,000 gallons or more for hazardous substances other than petroleum or petroleum products, or 200,000 gallons or more for hazardous substances of all kinds. This file contains detail information that is no longer available by the Department of Environmental Protection due to security concerns.

Date of Government Version: 01/02/2002
Date Data Arrived at EDR: 01/11/2006
Date Made Active in Reports: 01/11/2006
Number of Days to Update: 0

Source: Department of Environmental Protection
Telephone: 609-633-7476
Last EDR Contact: 02/02/2009
Next Scheduled EDR Contact: 05/04/2009
Data Release Frequency: No Update Planned

NJ ISRA: ISRA Database

The ISRA process begins with determining if the Act applies to your type of business and transaction. The provisions of ISRA only apply to industrial establishments. What is an industrial establishment? The term "industrial establishment" refers to the type of business operations and transactions that would subject a facility to review under ISRA.

An industrial establishment must meet each of the following three criteria: The place of business or real property at which such business is conducted, having a North American Industry Classification System (NAICS) code listed in N.J.A.C. 7:26 B - Appendix C subject to the specified exceptions and limitations. The place of business must have been engaged in operations on or after December 31, 1983; and The place of business must involve the generation, manufacture, refining, transportation, treatment, storage, handling, or disposal of hazardous substances or hazardous wastes.

GOVERNMENT RECORDS SEARCHED / DATA CURRENCY TRACKING

Date of Government Version: 04/10/2017
Date Data Arrived at EDR: 05/08/2017
Date Made Active in Reports: 07/27/2017
Number of Days to Update: 80

Source: Department of Environmental Protection
Telephone: 609-984-3081
Last EDR Contact: 09/18/2017
Next Scheduled EDR Contact: 01/01/2018
Data Release Frequency: Quarterly

NJ MANIFEST: Manifest Information

Hazardous waste manifest information.

Date of Government Version: 12/31/2016
Date Data Arrived at EDR: 04/11/2017
Date Made Active in Reports: 07/27/2017
Number of Days to Update: 107

Source: Department of Environmental Protection
Telephone: N/A
Last EDR Contact: 07/10/2017
Next Scheduled EDR Contact: 10/23/2017
Data Release Frequency: Annually

PA MANIFEST: Manifest Information

Hazardous waste manifest information.

Date of Government Version: 12/31/2016
Date Data Arrived at EDR: 07/25/2017
Date Made Active in Reports: 09/25/2017
Number of Days to Update: 62

Source: Department of Environmental Protection
Telephone: 717-783-8990
Last EDR Contact: 07/17/2017
Next Scheduled EDR Contact: 10/30/2017
Data Release Frequency: Annually

PA NPDES: NPDES Permit Listing

A listing of facilities with an NPDES permit.

Date of Government Version: 03/02/2017
Date Data Arrived at EDR: 03/10/2017
Date Made Active in Reports: 09/25/2017
Number of Days to Update: 199

Source: Department of Environmental Protection
Telephone: 717-787-9642
Last EDR Contact: 09/21/2017
Next Scheduled EDR Contact: 12/18/2017
Data Release Frequency: Varies

NJPDES: New Jersey Pollutant Discharge Elimination System Dischargers

The NJPDES contains the names, addresses and other information of all permitted New Jersey Pollutant Discharge Elimination System dischargers.

Date of Government Version: 05/16/2017
Date Data Arrived at EDR: 05/18/2017
Date Made Active in Reports: 07/27/2017
Number of Days to Update: 70

Source: Department of Environmental Protection
Telephone: 609-984-4428
Last EDR Contact: 08/18/2017
Next Scheduled EDR Contact: 11/27/2017
Data Release Frequency: Varies

NJ UIC: Underground Injection Wells Database

A listing of underground injection well locations. The UIC Program is responsible for regulating the construction, operation, permitting, and closure of injection wells that place fluids underground for storage or disposal.

Date of Government Version: 01/09/2009
Date Data Arrived at EDR: 02/25/2009
Date Made Active in Reports: 03/11/2009
Number of Days to Update: 14

Source: Department of Environmental Protection
Telephone: 609-292-0407
Last EDR Contact: 07/28/2017
Next Scheduled EDR Contact: 11/13/2017
Data Release Frequency: Varies

PA UIC: Underground Injection Wells

A listing of underground injection well locations.

Date of Government Version: 06/20/2017
Date Data Arrived at EDR: 06/21/2017
Date Made Active in Reports: 09/25/2017
Number of Days to Update: 96

Source: Department of Environmental Protection
Telephone: 717-783-7209
Last EDR Contact: 09/20/2017
Next Scheduled EDR Contact: 01/01/2018
Data Release Frequency: Varies

GOVERNMENT RECORDS SEARCHED / DATA CURRENCY TRACKING

EDR HIGH RISK HISTORICAL RECORDS

EDR Exclusive Records

EDR MGP: EDR Proprietary Manufactured Gas Plants

The EDR Proprietary Manufactured Gas Plant Database includes records of coal gas plants (manufactured gas plants) compiled by EDR's researchers. Manufactured gas sites were used in the United States from the 1800's to 1950's to produce a gas that could be distributed and used as fuel. These plants used whale oil, rosin, coal, or a mixture of coal, oil, and water that also produced a significant amount of waste. Many of the byproducts of the gas production, such as coal tar (oily waste containing volatile and non-volatile chemicals), sludges, oils and other compounds are potentially hazardous to human health and the environment. The byproduct from this process was frequently disposed of directly at the plant site and can remain or spread slowly, serving as a continuous source of soil and groundwater contamination.

Date of Government Version: N/A
Date Data Arrived at EDR: N/A
Date Made Active in Reports: N/A
Number of Days to Update: N/A

Source: EDR, Inc.
Telephone: N/A
Last EDR Contact: N/A
Next Scheduled EDR Contact: N/A
Data Release Frequency: No Update Planned

EDR Hist Auto: EDR Exclusive Historic Gas Stations

EDR has searched selected national collections of business directories and has collected listings of potential gas station/filling station/service station sites that were available to EDR researchers. EDR's review was limited to those categories of sources that might, in EDR's opinion, include gas station/filling station/service station establishments. The categories reviewed included, but were not limited to gas, gas station, gasoline station, filling station, auto, automobile repair, auto service station, service station, etc. This database falls within a category of information EDR classifies as "High Risk Historical Records", or HRHR. EDR's HRHR effort presents unique and sometimes proprietary data about past sites and operations that typically create environmental concerns, but may not show up in current government records searches.

Date of Government Version: N/A
Date Data Arrived at EDR: N/A
Date Made Active in Reports: N/A
Number of Days to Update: N/A

Source: EDR, Inc.
Telephone: N/A
Last EDR Contact: N/A
Next Scheduled EDR Contact: N/A
Data Release Frequency: Varies

EDR Hist Cleaner: EDR Exclusive Historic Dry Cleaners

EDR has searched selected national collections of business directories and has collected listings of potential dry cleaner sites that were available to EDR researchers. EDR's review was limited to those categories of sources that might, in EDR's opinion, include dry cleaning establishments. The categories reviewed included, but were not limited to dry cleaners, cleaners, laundry, laundromat, cleaning/laundry, wash & dry etc. This database falls within a category of information EDR classifies as "High Risk Historical Records", or HRHR. EDR's HRHR effort presents unique and sometimes proprietary data about past sites and operations that typically create environmental concerns, but may not show up in current government records searches.

Date of Government Version: N/A
Date Data Arrived at EDR: N/A
Date Made Active in Reports: N/A
Number of Days to Update: N/A

Source: EDR, Inc.
Telephone: N/A
Last EDR Contact: N/A
Next Scheduled EDR Contact: N/A
Data Release Frequency: Varies

EDR RECOVERED GOVERNMENT ARCHIVES

Exclusive Recovered Govt. Archives

NJ RGA HWS: Recovered Government Archive State Hazardous Waste Facilities List

The EDR Recovered Government Archive State Hazardous Waste database provides a list of SHWS incidents derived from historical databases and includes many records that no longer appear in current government lists. Compiled from Records formerly available from the New Jersey Department of Environmental Protection in New Jersey.

GOVERNMENT RECORDS SEARCHED / DATA CURRENCY TRACKING

Date of Government Version: N/A
Date Data Arrived at EDR: 07/01/2013
Date Made Active in Reports: 12/24/2013
Number of Days to Update: 176

Source: New Jersey Department of Environmental Protection
Telephone: N/A
Last EDR Contact: 06/01/2012
Next Scheduled EDR Contact: N/A
Data Release Frequency: Varies

PA RGA HWS: Recovered Government Archive State Hazardous Waste Facilities List

The EDR Recovered Government Archive State Hazardous Waste database provides a list of SHWS incidents derived from historical databases and includes many records that no longer appear in current government lists. Compiled from Records formerly available from the Department Environmental Protection in Pennsylvania.

Date of Government Version: N/A
Date Data Arrived at EDR: 07/01/2013
Date Made Active in Reports: 12/30/2013
Number of Days to Update: 182

Source: Department Environmental Protection
Telephone: N/A
Last EDR Contact: 06/01/2012
Next Scheduled EDR Contact: N/A
Data Release Frequency: Varies

NJ RGA LF: Recovered Government Archive Solid Waste Facilities List

The EDR Recovered Government Archive Landfill database provides a list of landfills derived from historical databases and includes many records that no longer appear in current government lists. Compiled from Records formerly available from the New Jersey Department of Environmental Protection in New Jersey.

Date of Government Version: N/A
Date Data Arrived at EDR: 07/01/2013
Date Made Active in Reports: 01/10/2014
Number of Days to Update: 193

Source: New Jersey Department of Environmental Protection
Telephone: N/A
Last EDR Contact: 06/01/2012
Next Scheduled EDR Contact: N/A
Data Release Frequency: Varies

PA RGA LF: Recovered Government Archive Solid Waste Facilities List

The EDR Recovered Government Archive Landfill database provides a list of landfills derived from historical databases and includes many records that no longer appear in current government lists. Compiled from Records formerly available from the Department Environmental Protection in Pennsylvania.

Date of Government Version: N/A
Date Data Arrived at EDR: 07/01/2013
Date Made Active in Reports: 01/10/2014
Number of Days to Update: 193

Source: Department Environmental Protection
Telephone: N/A
Last EDR Contact: 06/01/2012
Next Scheduled EDR Contact: N/A
Data Release Frequency: Varies

NJ RGA LUST: Recovered Government Archive Leaking Underground Storage Tank

The EDR Recovered Government Archive Leaking Underground Storage Tank database provides a list of LUST incidents derived from historical databases and includes many records that no longer appear in current government lists. Compiled from Records formerly available from the New Jersey Department of Environmental Protection in New Jersey.

Date of Government Version: N/A
Date Data Arrived at EDR: 07/01/2013
Date Made Active in Reports: 12/24/2013
Number of Days to Update: 176

Source: New Jersey Department of Environmental Protection
Telephone: N/A
Last EDR Contact: 06/01/2012
Next Scheduled EDR Contact: N/A
Data Release Frequency: Varies

PA RGA LUST: Recovered Government Archive Leaking Underground Storage Tank

The EDR Recovered Government Archive Leaking Underground Storage Tank database provides a list of LUST incidents derived from historical databases and includes many records that no longer appear in current government lists. Compiled from Records formerly available from the Department Environmental Protection in Pennsylvania.

Date of Government Version: N/A
Date Data Arrived at EDR: 07/01/2013
Date Made Active in Reports: 12/30/2013
Number of Days to Update: 182

Source: Department Environmental Protection
Telephone: N/A
Last EDR Contact: 06/01/2012
Next Scheduled EDR Contact: N/A
Data Release Frequency: Varies

GOVERNMENT RECORDS SEARCHED / DATA CURRENCY TRACKING

OTHER DATABASE(S)

Depending on the geographic area covered by this report, the data provided in these specialty databases may or may not be complete. For example, the existence of wetlands information data in a specific report does not mean that all wetlands in the area covered by the report are included. Moreover, the absence of any reported wetlands information does not necessarily mean that wetlands do not exist in the area covered by the report.

CT MANIFEST: Hazardous Waste Manifest Data

Facility and manifest data. Manifest is a document that lists and tracks hazardous waste from the generator through transporters to a tsd facility.

Date of Government Version: 07/30/2013	Source: Department of Energy & Environmental Protection
Date Data Arrived at EDR: 08/19/2013	Telephone: 860-424-3375
Date Made Active in Reports: 10/03/2013	Last EDR Contact: 08/18/2017
Number of Days to Update: 45	Next Scheduled EDR Contact: 11/27/2017
	Data Release Frequency: No Update Planned

NY MANIFEST: Facility and Manifest Data

Manifest is a document that lists and tracks hazardous waste from the generator through transporters to a TSD facility.

Date of Government Version: 01/30/2017	Source: Department of Environmental Conservation
Date Data Arrived at EDR: 02/01/2017	Telephone: 518-402-8651
Date Made Active in Reports: 02/13/2017	Last EDR Contact: 08/03/2017
Number of Days to Update: 12	Next Scheduled EDR Contact: 11/13/2017
	Data Release Frequency: Annually

PA MANIFEST: Manifest Information

Hazardous waste manifest information.

Date of Government Version: 12/31/2016	Source: Department of Environmental Protection
Date Data Arrived at EDR: 07/25/2017	Telephone: 717-783-8990
Date Made Active in Reports: 09/25/2017	Last EDR Contact: 07/17/2017
Number of Days to Update: 62	Next Scheduled EDR Contact: 10/30/2017
	Data Release Frequency: Annually

RI MANIFEST: Manifest information

Hazardous waste manifest information

Date of Government Version: 12/31/2013	Source: Department of Environmental Management
Date Data Arrived at EDR: 06/19/2015	Telephone: 401-222-2797
Date Made Active in Reports: 07/15/2015	Last EDR Contact: 08/21/2017
Number of Days to Update: 26	Next Scheduled EDR Contact: 12/04/2017
	Data Release Frequency: Annually

VT MANIFEST: Hazardous Waste Manifest Data

Hazardous waste manifest information.

Date of Government Version: 05/12/2017	Source: Department of Environmental Conservation
Date Data Arrived at EDR: 05/23/2017	Telephone: 802-241-3443
Date Made Active in Reports: 08/16/2017	Last EDR Contact: 07/17/2017
Number of Days to Update: 85	Next Scheduled EDR Contact: 10/30/2017
	Data Release Frequency: Annually

WI MANIFEST: Manifest Information

Hazardous waste manifest information.

Date of Government Version: 12/31/2016	Source: Department of Natural Resources
Date Data Arrived at EDR: 04/13/2017	Telephone: N/A
Date Made Active in Reports: 07/14/2017	Last EDR Contact: 09/11/2017
Number of Days to Update: 92	Next Scheduled EDR Contact: 12/25/2017
	Data Release Frequency: Annually

GOVERNMENT RECORDS SEARCHED / DATA CURRENCY TRACKING

Oil/Gas Pipelines

Source: PennWell Corporation
Petroleum Bundle (Crude Oil, Refined Products, Petrochemicals, Gas Liquids (LPG/NGL), and Specialty Gases (Miscellaneous)) N = Natural Gas Bundle (Natural Gas, Gas Liquids (LPG/NGL), and Specialty Gases (Miscellaneous)). This map includes information copyrighted by PennWell Corporation. This information is provided on a best effort basis and PennWell Corporation does not guarantee its accuracy nor warrant its fitness for any particular purpose. Such information has been reprinted with the permission of PennWell.

Electric Power Transmission Line Data

Source: PennWell Corporation
This map includes information copyrighted by PennWell Corporation. This information is provided on a best effort basis and PennWell Corporation does not guarantee its accuracy nor warrant its fitness for any particular purpose. Such information has been reprinted with the permission of PennWell.

Sensitive Receptors: There are individuals deemed sensitive receptors due to their fragile immune systems and special sensitivity to environmental discharges. These sensitive receptors typically include the elderly, the sick, and children. While the location of all sensitive receptors cannot be determined, EDR indicates those buildings and facilities - schools, daycares, hospitals, medical centers, and nursing homes - where individuals who are sensitive receptors are likely to be located.

AHA Hospitals:

Source: American Hospital Association, Inc.
Telephone: 312-280-5991

The database includes a listing of hospitals based on the American Hospital Association's annual survey of hospitals.

Medical Centers: Provider of Services Listing

Source: Centers for Medicare & Medicaid Services
Telephone: 410-786-3000

A listing of hospitals with Medicare provider number, produced by Centers of Medicare & Medicaid Services, a federal agency within the U.S. Department of Health and Human Services.

Nursing Homes

Source: National Institutes of Health
Telephone: 301-594-6248

Information on Medicare and Medicaid certified nursing homes in the United States.

Public Schools

Source: National Center for Education Statistics
Telephone: 202-502-7300

The National Center for Education Statistics' primary database on elementary and secondary public education in the United States. It is a comprehensive, annual, national statistical database of all public elementary and secondary schools and school districts, which contains data that are comparable across all states.

Private Schools

Source: National Center for Education Statistics
Telephone: 202-502-7300

The National Center for Education Statistics' primary database on private school locations in the United States.

Daycare Centers: Child Care Center Listings

Source: Department of Human Services
Telephone: 609-292-1018

Flood Zone Data: This data was obtained from the Federal Emergency Management Agency (FEMA). It depicts 100-year and 500-year flood zones as defined by FEMA. It includes the National Flood Hazard Layer (NFHL) which incorporates Flood Insurance Rate Map (FIRM) data and Q3 data from FEMA in areas not covered by NFHL.

Source: FEMA

Telephone: 877-336-2627

Date of Government Version: 2003, 2015

NWI: National Wetlands Inventory. This data, available in select counties across the country, was obtained by EDR in 2002, 2005 and 2010 from the U.S. Fish and Wildlife Service.

State Wetlands Data: Wetlands Inventory

Source: Department of Environmental Protection
Telephone: 609-984-2243

GOVERNMENT RECORDS SEARCHED / DATA CURRENCY TRACKING

Current USGS 7.5 Minute Topographic Map
Source: U.S. Geological Survey

STREET AND ADDRESS INFORMATION

© 2015 TomTom North America, Inc. All rights reserved. This material is proprietary and the subject of copyright protection and other intellectual property rights owned by or licensed to Tele Atlas North America, Inc. The use of this material is subject to the terms of a license agreement. You will be held liable for any unauthorized copying or disclosure of this material.

GEOCHECK® - PHYSICAL SETTING SOURCE ADDENDUM

TARGET PROPERTY ADDRESS

ERIE STREET/POINT STREET
ERIE STREET/POINT STREET
CAMDEN, NJ 08102

TARGET PROPERTY COORDINATES

Latitude (North):	39.955792 - 39° 57' 20.85"
Longitude (West):	75.124459 - 75° 7' 28.05"
Universal Transverse Mercator:	Zone 18
UTM X (Meters):	489369.1
UTM Y (Meters):	4422648.0
State Plane X (Feet):	317078.8
State Plane Y (Feet):	409425.1
Elevation:	16 ft. above sea level

USGS TOPOGRAPHIC MAP

Target Property Map:	6035311 CAMDEN, NJ
Version Date:	2014
West Map:	5947577 PHILADELPHIA, PA
Version Date:	2013

EDR's GeoCheck Physical Setting Source Addendum is provided to assist the environmental professional in forming an opinion about the impact of potential contaminant migration.

Assessment of the impact of contaminant migration generally has two principal investigative components:

1. Groundwater flow direction, and
2. Groundwater flow velocity.

Groundwater flow direction may be impacted by surface topography, hydrology, hydrogeology, characteristics of the soil, and nearby wells. Groundwater flow velocity is generally impacted by the nature of the geologic strata.

GEOCHECK® - PHYSICAL SETTING SOURCE SUMMARY

GROUNDWATER FLOW DIRECTION INFORMATION

Groundwater flow direction for a particular site is best determined by a qualified environmental professional using site-specific well data. If such data is not reasonably ascertainable, it may be necessary to rely on other sources of information, such as surface topographic information, hydrologic information, hydrogeologic data collected on nearby properties, and regional groundwater flow information (from deep aquifers).

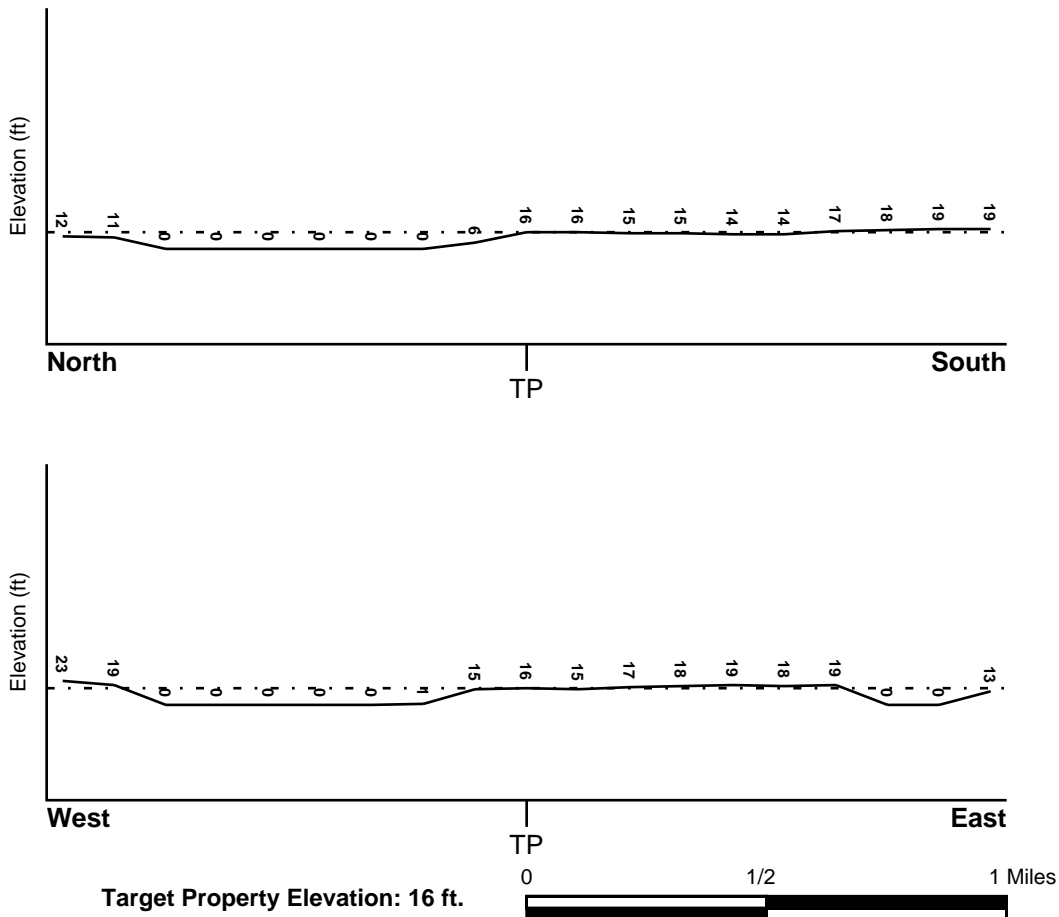
TOPOGRAPHIC INFORMATION

Surface topography may be indicative of the direction of surficial groundwater flow. This information can be used to assist the environmental professional in forming an opinion about the impact of nearby contaminated properties or, should contamination exist on the target property, what downgradient sites might be impacted.

TARGET PROPERTY TOPOGRAPHY

General Topographic Gradient: General NW

SURROUNDING TOPOGRAPHY: ELEVATION PROFILES



Source: Topography has been determined from the USGS 7.5' Digital Elevation Model and should be evaluated on a relative (not an absolute) basis. Relative elevation information between sites of close proximity should be field verified.

GEOCHECK® - PHYSICAL SETTING SOURCE SUMMARY

HYDROLOGIC INFORMATION

Surface water can act as a hydrologic barrier to groundwater flow. Such hydrologic information can be used to assist the environmental professional in forming an opinion about the impact of nearby contaminated properties or, should contamination exist on the target property, what downgradient sites might be impacted.

Refer to the Physical Setting Source Map following this summary for hydrologic information (major waterways and bodies of water).

FEMA FLOOD ZONE

<u>Flood Plain Panel at Target Property</u>	<u>FEMA Source Type</u>
4207570203H	FEMA FIRM Flood data
<u>Additional Panels in search area:</u>	<u>FEMA Source Type</u>
4207570182H	FEMA FIRM Flood data
4207570201H	FEMA FIRM Flood data
4207570184H	FEMA FIRM Flood data

NATIONAL WETLAND INVENTORY

<u>NWI Quad at Target Property</u>	<u>NWI Electronic Data Coverage</u>
CAMDEN	YES - refer to the Overview Map and Detail Map

HYDROGEOLOGIC INFORMATION

Hydrogeologic information obtained by installation of wells on a specific site can often be an indicator of groundwater flow direction in the immediate area. Such hydrogeologic information can be used to assist the environmental professional in forming an opinion about the impact of nearby contaminated properties or, should contamination exist on the target property, what downgradient sites might be impacted.

Site-Specific Hydrogeological Data*:

Search Radius:	1.25 miles
Location Relative to TP:	1/4 - 1/2 Mile SSW
Site Name:	R & R Metal Fabricators
Site EPA ID Number:	NJ0001401280
Groundwater Flow Direction:	NATURALLY W TOWARD THE DELAWARE RIVER, BUT INCREASED PUMPING OF THE AQUIFER HAS REVERSED THE GROUND WATER FLOW DIRECTION.
Inferred Depth to Water:	10 feet to 14 feet.
Hydraulic Connection:	Information is not available about hydraulic connections within the underlying Potomac-Raritan-Magothy Formation (surficial and lower aquifers) that outcrop at the site.
Sole Source Aquifer:	No information about a sole source aquifer is available
Data Quality:	Information is inferred in the CERCLIS investigation report(s)

AQUIFLOW®

Search Radius: 1.000 Mile.

EDR has developed the AQUIFLOW Information System to provide data on the general direction of groundwater flow at specific points. EDR has reviewed reports submitted by environmental professionals to regulatory authorities at select sites and has extracted the date of the report, groundwater flow direction as determined hydrogeologically, and the depth to water table.

<u>MAP ID</u>	<u>LOCATION FROM TP</u>	<u>GENERAL DIRECTION GROUNDWATER FLOW</u>
---------------	-------------------------	---

GEOCHECK® - PHYSICAL SETTING SOURCE SUMMARY

<u>MAP ID</u>	<u>LOCATION FROM TP</u>	<u>GENERAL DIRECTION GROUNDWATER FLOW</u>
22	1/2 - 1 Mile North	E
1G	1/2 - 1 Mile North	E

For additional site information, refer to Physical Setting Source Map Findings.

GEOCHECK® - PHYSICAL SETTING SOURCE SUMMARY

GROUNDWATER FLOW VELOCITY INFORMATION

Groundwater flow velocity information for a particular site is best determined by a qualified environmental professional using site specific geologic and soil strata data. If such data are not reasonably ascertainable, it may be necessary to rely on other sources of information, including geologic age identification, rock stratigraphic unit and soil characteristics data collected on nearby properties and regional soil information. In general, contaminant plumes move more quickly through sandy-gravelly types of soils than silty-clayey types of soils.

GEOLOGIC INFORMATION IN GENERAL AREA OF TARGET PROPERTY

Geologic information can be used by the environmental professional in forming an opinion about the relative speed at which contaminant migration may be occurring.

ROCK STRATIGRAPHIC UNIT

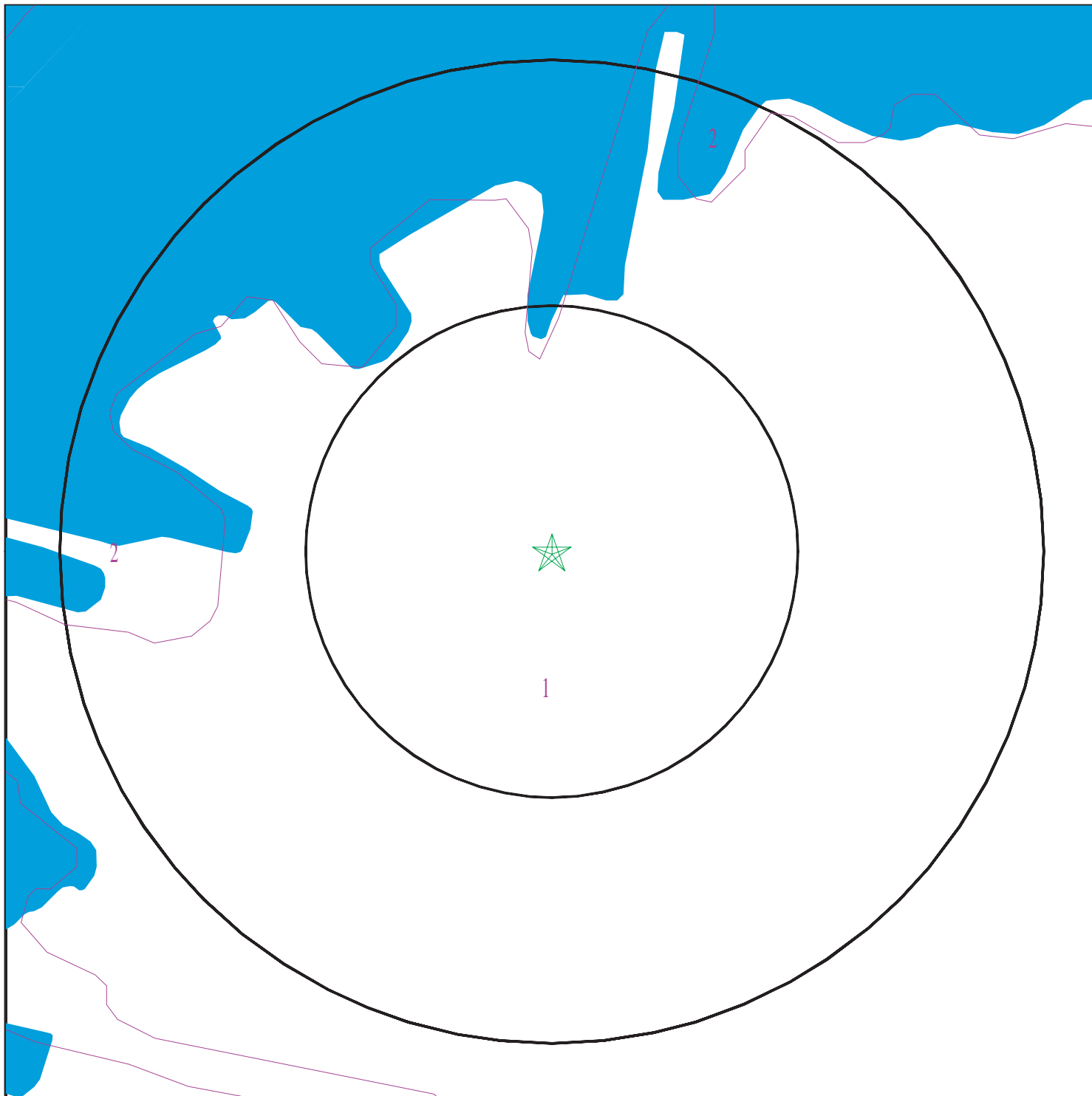
Era:	Mesozoic
System:	Cretaceous
Series:	Lower Cretaceous
Code:	IK (<i>decoded above as Era, System & Series</i>)

GEOLOGIC AGE IDENTIFICATION

Category: Stratified Sequence

Geologic Age and Rock Stratigraphic Unit Source: P.G. Schruben, R.E. Arndt and W.J. Bawiec, Geology of the Conterminous U.S. at 1:2,500,000 Scale - a digital representation of the 1974 P.B. King and H.M. Beikman Map, USGS Digital Data Series DDS - 11 (1994).

SSURGO SOIL MAP - 5067542.21s



- ★ Target Property
- ∩ SSURGO Soil
- ∩ Water



SITE NAME: Erie Street/Point Street
ADDRESS: Erie Street/Point Street
Camden NJ 08102
LAT/LONG: 39.955792 / 75.124459

CLIENT: J M Sorge, Inc.
CONTACT: Diana Lennon
INQUIRY #: 5067542.21s
DATE: October 04, 2017 11:39 am

GEOCHECK® - PHYSICAL SETTING SOURCE SUMMARY

DOMINANT SOIL COMPOSITION IN GENERAL AREA OF TARGET PROPERTY

The U.S. Department of Agriculture's (USDA) Soil Conservation Service (SCS) leads the National Cooperative Soil Survey (NCSS) and is responsible for collecting, storing, maintaining and distributing soil survey information for privately owned lands in the United States. A soil map in a soil survey is a representation of soil patterns in a landscape. The following information is based on Soil Conservation Service SSURGO data.

Soil Map ID: 1

Soil Component Name: Urban land

Soil Surface Texture:
Hydrologic Group: Not reported

Soil Drainage Class:
Hydric Status: Unknown

Corrosion Potential - Uncoated Steel: Not Reported

Depth to Bedrock Min: > 0 inches

Depth to Watertable Min: > 0 inches

No Layer Information available.

Soil Map ID: 2

Soil Component Name: Water

Soil Surface Texture:
Hydrologic Group: Not reported

Soil Drainage Class:
Hydric Status: Unknown

Corrosion Potential - Uncoated Steel: Not Reported

Depth to Bedrock Min: > 0 inches

Depth to Watertable Min: > 0 inches

No Layer Information available.

LOCAL / REGIONAL WATER AGENCY RECORDS

EDR Local/Regional Water Agency records provide water well information to assist the environmental professional in assessing sources that may impact ground water flow direction, and in forming an opinion about the impact of contaminant migration on nearby drinking water wells.

GEOCHECK® - PHYSICAL SETTING SOURCE SUMMARY

WELL SEARCH DISTANCE INFORMATION

<u>DATABASE</u>	<u>SEARCH DISTANCE (miles)</u>
Federal USGS	1.000
Federal FRDS PWS	Nearest PWS within 0.001 miles
State Database	1.000

FEDERAL USGS WELL INFORMATION

<u>MAP ID</u>	<u>WELL ID</u>	<u>LOCATION FROM TP</u>
A1	USGS40001003371	1/2 - 1 Mile NW
A2	USGS40001003388	1/2 - 1 Mile NW
B3	USGS40001003415	1/2 - 1 Mile NNW
B4	USGS40001003416	1/2 - 1 Mile NNW
B5	USGS40001003417	1/2 - 1 Mile NNW
6	USGS40001003137	1/2 - 1 Mile West
C7	USGS40001003230	1/2 - 1 Mile WNW
C8	USGS40001003231	1/2 - 1 Mile WNW
C9	USGS40001003228	1/2 - 1 Mile WNW
C10	USGS40001003229	1/2 - 1 Mile WNW
C11	USGS40001003232	1/2 - 1 Mile WNW
C12	USGS40001003235	1/2 - 1 Mile WNW
C13	USGS40001003236	1/2 - 1 Mile WNW
C14	USGS40001003233	1/2 - 1 Mile WNW
C15	USGS40001003234	1/2 - 1 Mile WNW
16	USGS40001003418	1/2 - 1 Mile NW
D17	USGS40001003066	1/2 - 1 Mile West
D18	USGS40001003067	1/2 - 1 Mile West
E19	USGS40001002966	1/2 - 1 Mile WSW
20	USGS40001003108	1/2 - 1 Mile West
E21	USGS40001002967	1/2 - 1 Mile WSW
F23	USGS40001003491	1/2 - 1 Mile NW
24	USGS40001003566	1/2 - 1 Mile NNW
F25	USGS40001003492	1/2 - 1 Mile NW
F26	USGS40001003505	1/2 - 1 Mile NW
F27	USGS40001003493	1/2 - 1 Mile NW
G28	USGS40001002892	1/2 - 1 Mile WSW
29	USGS40001003567	1/2 - 1 Mile NNW
H30	USGS40000813047	1/2 - 1 Mile ENE
H31	USGS40000813048	1/2 - 1 Mile ENE
G32	USGS40001002893	1/2 - 1 Mile WSW
G33	USGS40001002880	1/2 - 1 Mile WSW

FEDERAL FRDS PUBLIC WATER SUPPLY SYSTEM INFORMATION

<u>MAP ID</u>	<u>WELL ID</u>	<u>LOCATION FROM TP</u>
No PWS System Found		

Note: PWS System location is not always the same as well location.

GEOCHECK® - PHYSICAL SETTING SOURCE SUMMARY

STATE DATABASE WELL INFORMATION

MAP ID

WELL ID

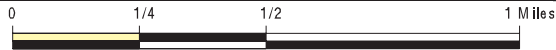
LOCATION
FROM TP

No Wells Found

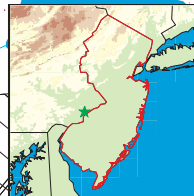
PHYSICAL SETTING SOURCE MAP - 5067542.21s



- County Boundary
- Major Roads
- Contour Lines
- Airports
- Earthquake epicenter, Richter 5 or greater
- Water Wells
- Public Water Supply Wells
- Cluster of Multiple Icons



- Groundwater Flow Direction
- Indeterminate Groundwater Flow at Location
- Groundwater Flow Varies at Location
- Closest Hydrogeological Data



SITE NAME: Erie Street/Point Street
 ADDRESS: Erie Street/Point Street
 Camden NJ 08102
 LAT/LONG: 39.955792 / 75.124459

CLIENT: J M Sorge, Inc.
 CONTACT: Diana Lennon
 INQUIRY #: 5067542.21s
 DATE: October 04, 2017 11:39 am

GEOCHECK® - PHYSICAL SETTING SOURCE MAP FINDINGS

Map ID
 Direction
 Distance
 Elevation

Database EDR ID Number

A1
NW
1/2 - 1 Mile
Lower

FED USGS USGS40001003371

Org. Identifier:	USGS-PA		
Formal name:	USGS Pennsylvania Water Science Center		
Monloc Identifier:	USGS-395747075075601		
Monloc name:	PH 275		
Monloc type:	Well		
Monloc desc:	Not Reported		
Huc code:	02040202	Drainagearea value:	Not Reported
Drainagearea Units:	Not Reported	Contrib drainagearea:	Not Reported
Contrib drainagearea units:	Not Reported	Latitude:	39.9631683
Longitude:	-75.1318429	Sourcemap scale:	24000
Horiz Acc measure:	1	Horiz Acc measure units:	seconds
Horiz Collection method:	Interpolated from map		
Horiz coord refsys:	NAD83	Vert measure val:	13.00
Vert measure units:	feet	Vertacc measure val:	10
Vert accmeasure units:	feet		
Vertcollection method:	Interpolated from topographic map		
Vert coord refsys:	NGVD29	Countrycode:	US
Aquifername:	Piedmont and Blue Ridge crystalline-rock aquifers		
Formation type:	Wissahickon Formation, Oligoclase Mica Schist		
Aquifer type:	Not Reported		
Construction date:	19451226	Welldepth:	400
Welldepth units:	ft	Wellholedepth:	Not Reported
Wellholedepth units:	Not Reported		

Ground-water levels, Number of Measurements: 1

Date	Feet below Surface	Feet to Sealevel

1945-12-26	22.13	

A2
NW
1/2 - 1 Mile
Lower

FED USGS USGS40001003388

Org. Identifier:	USGS-PA		
Formal name:	USGS Pennsylvania Water Science Center		
Monloc Identifier:	USGS-395749075075901		
Monloc name:	PH 274		
Monloc type:	Well		
Monloc desc:	Not Reported		
Huc code:	02040202	Drainagearea value:	Not Reported
Drainagearea Units:	Not Reported	Contrib drainagearea:	Not Reported
Contrib drainagearea units:	Not Reported	Latitude:	39.9637238
Longitude:	-75.1326763	Sourcemap scale:	24000
Horiz Acc measure:	1	Horiz Acc measure units:	seconds
Horiz Collection method:	Interpolated from map		
Horiz coord refsys:	NAD83	Vert measure val:	8.00
Vert measure units:	feet	Vertacc measure val:	10
Vert accmeasure units:	feet		
Vertcollection method:	Interpolated from topographic map		
Vert coord refsys:	NGVD29	Countrycode:	US
Aquifername:	Piedmont and Blue Ridge crystalline-rock aquifers		
Formation type:	Wissahickon Formation, Oligoclase Mica Schist		

GEOCHECK® - PHYSICAL SETTING SOURCE MAP FINDINGS

Aquifer type:	Not Reported	Welldepth:	390
Construction date:	19310722	Wellholedepth:	Not Reported
Welldepth units:	ft		
Wellholedepth units:	Not Reported		

Ground-water levels, Number of Measurements: 1

Date	Feet below Surface	Feet to Sealevel

1931-07-22	12.00	

B3
NNW
1/2 - 1 Mile
Lower

FED USGS USGS40001003415

Org. Identifier:	USGS-PA		
Formal name:	USGS Pennsylvania Water Science Center		
Monloc Identifier:	USGS-395753075075701		
Monloc name:	PH 271		
Monloc type:	Well		
Monloc desc:	Not Reported		
Huc code:	02040202	Drainagearea value:	Not Reported
Drainagearea Units:	Not Reported	Contrib drainagearea:	Not Reported
Contrib drainagearea units:	Not Reported	Latitude:	39.9648349
Longitude:	-75.1321207	Sourcemap scale:	24000
Horiz Acc measure:	1	Horiz Acc measure units:	seconds
Horiz Collection method:	Interpolated from map		
Horiz coord refsys:	NAD83	Vert measure val:	10.00
Vert measure units:	feet	Vertacc measure val:	10
Vert accmeasure units:	feet		
Vertcollection method:	Interpolated from topographic map		
Vert coord refsys:	NGVD29	Countrycode:	US
Aquifername:	Piedmont and Blue Ridge crystalline-rock aquifers		
Formation type:	Wissahickon Formation, Oligoclase Mica Schist		
Aquifer type:	Not Reported		
Construction date:	19120101	Welldepth:	64
Welldepth units:	ft	Wellholedepth:	Not Reported
Wellholedepth units:	Not Reported		

Ground-water levels, Number of Measurements: 1

Date	Feet below Surface	Feet to Sealevel

1912-01-01	30.00	

B4
NNW
1/2 - 1 Mile
Lower

FED USGS USGS40001003416

Org. Identifier:	USGS-PA		
Formal name:	USGS Pennsylvania Water Science Center		
Monloc Identifier:	USGS-395753075075702		
Monloc name:	PH 272		
Monloc type:	Well		
Monloc desc:	Not Reported		
Huc code:	02040202	Drainagearea value:	Not Reported
Drainagearea Units:	Not Reported	Contrib drainagearea:	Not Reported
Contrib drainagearea units:	Not Reported	Latitude:	39.9648349
Longitude:	-75.1321207	Sourcemap scale:	24000

GEOCHECK® - PHYSICAL SETTING SOURCE MAP FINDINGS

Horiz Acc measure:	1	Horiz Acc measure units:	seconds
Horiz Collection method:	Interpolated from map		
Horiz coord refsys:	NAD83	Vert measure val:	10.00
Vert measure units:	feet	Vertacc measure val:	10
Vert accmeasure units:	feet		
Vertcollection method:	Interpolated from topographic map		
Vert coord refsys:	NGVD29	Countrycode:	US
Aquifername:	Piedmont and Blue Ridge crystalline-rock aquifers		
Formation type:	Wissahickon Formation, Oligoclase Mica Schist		
Aquifer type:	Not Reported		
Construction date:	19120101	Welldepth:	69
Welldepth units:	ft	Wellholedepth:	Not Reported
Wellholedepth units:	Not Reported		

Ground-water levels, Number of Measurements: 1

Date	Feet below Surface	Feet to Sealevel

1912-01-01	30.00	

**B5
NNW
1/2 - 1 Mile
Lower**

FED USGS USGS40001003417

Org. Identifier:	USGS-PA		
Formal name:	USGS Pennsylvania Water Science Center		
Monloc Identifier:	USGS-395753075075703		
Monloc name:	PH 273		
Monloc type:	Well		
Monloc desc:	Not Reported		
Huc code:	02040202	Drainagearea value:	Not Reported
Drainagearea Units:	Not Reported	Contrib drainagearea:	Not Reported
Contrib drainagearea units:	Not Reported	Latitude:	39.9648349
Longitude:	-75.1321207	Sourcemap scale:	24000
Horiz Acc measure:	1	Horiz Acc measure units:	seconds
Horiz Collection method:	Interpolated from map		
Horiz coord refsys:	NAD83	Vert measure val:	10.00
Vert measure units:	feet	Vertacc measure val:	10
Vert accmeasure units:	feet		
Vertcollection method:	Interpolated from topographic map		
Vert coord refsys:	NGVD29	Countrycode:	US
Aquifername:	Piedmont and Blue Ridge crystalline-rock aquifers		
Formation type:	Wissahickon Formation, Oligoclase Mica Schist		
Aquifer type:	Not Reported		
Construction date:	19120101	Welldepth:	215
Welldepth units:	ft	Wellholedepth:	Not Reported
Wellholedepth units:	Not Reported		

Ground-water levels, Number of Measurements: 0

**6
West
1/2 - 1 Mile
Higher**

FED USGS USGS40001003137

GEOCHECK® - PHYSICAL SETTING SOURCE MAP FINDINGS

Org. Identifier:	USGS-PA		
Formal name:	USGS Pennsylvania Water Science Center		
Monloc Identifier:	USGS-395726075082201		
Monloc name:	PH 255		
Monloc type:	Well		
Monloc desc:	Not Reported		
Huc code:	02040202	Drainagearea value:	Not Reported
Drainagearea Units:	Not Reported	Contrib drainagearea:	Not Reported
Contrib drainagearea units:	Not Reported	Latitude:	39.957335
Longitude:	-75.1390655	Sourcemap scale:	24000
Horiz Acc measure:	1	Horiz Acc measure units:	seconds
Horiz Collection method:	Interpolated from map		
Horiz coord refsys:	NAD83	Vert measure val:	10.00
Vert measure units:	feet	Vertacc measure val:	10
Vert accmeasure units:	feet		
Vertcollection method:	Interpolated from topographic map		
Vert coord refsys:	NGVD29	Countrycode:	US
Aquifername:	Northern Atlantic Coastal Plain aquifer system		
Formation type:	Magothy-Raritan-Potomac Aquifer System, Lower Aquifer		
Aquifer type:	Not Reported		
Construction date:	19490219	Welldepth:	61
Welldepth units:	ft	Wellholedepth:	Not Reported
Wellholedepth units:	Not Reported		

Ground-water levels, Number of Measurements: 1

Date	Feet below Surface	Feet to Sealevel

1949-02-19	8.00	

C7
WNW
1/2 - 1 Mile
Higher

FED USGS USGS40001003230

Org. Identifier:	USGS-PA		
Formal name:	USGS Pennsylvania Water Science Center		
Monloc Identifier:	USGS-395735075082103		
Monloc name:	PH 259		
Monloc type:	Well		
Monloc desc:	Not Reported		
Huc code:	02040202	Drainagearea value:	Not Reported
Drainagearea Units:	Not Reported	Contrib drainagearea:	Not Reported
Contrib drainagearea units:	Not Reported	Latitude:	39.9598349
Longitude:	-75.1387877	Sourcemap scale:	24000
Horiz Acc measure:	1	Horiz Acc measure units:	seconds
Horiz Collection method:	Interpolated from map		
Horiz coord refsys:	NAD83	Vert measure val:	15.00
Vert measure units:	feet	Vertacc measure val:	10
Vert accmeasure units:	feet		
Vertcollection method:	Interpolated from topographic map		
Vert coord refsys:	NGVD29	Countrycode:	US
Aquifername:	Northern Atlantic Coastal Plain aquifer system		
Formation type:	Trenton Gravel		

GEOCHECK® - PHYSICAL SETTING SOURCE MAP FINDINGS

Aquifer type:	Not Reported	Welldepth:	27
Construction date:	19090101	Wellholedepth:	Not Reported
Welldepth units:	ft		
Wellholedepth units:	Not Reported		

Ground-water levels, Number of Measurements: 1

Date	Feet below Surface	Feet to Sealevel

1909-01-01	2.00	

C8
WNW
1/2 - 1 Mile
Higher

FED USGS USGS40001003231

Org. Identifier:	USGS-PA		
Formal name:	USGS Pennsylvania Water Science Center		
Monloc Identifier:	USGS-395735075082104		
Monloc name:	PH 260		
Monloc type:	Well		
Monloc desc:	Not Reported		
Huc code:	02040202	Drainagearea value:	Not Reported
Drainagearea Units:	Not Reported	Contrib drainagearea:	Not Reported
Contrib drainagearea units:	Not Reported	Latitude:	39.9598349
Longitude:	-75.1387877	Sourcemap scale:	24000
Horiz Acc measure:	1	Horiz Acc measure units:	seconds
Horiz Collection method:	Interpolated from map		
Horiz coord refsys:	NAD83	Vert measure val:	15.00
Vert measure units:	feet	Vertacc measure val:	10
Vert accmeasure units:	feet		
Vertcollection method:	Interpolated from topographic map		
Vert coord refsys:	NGVD29	Countrycode:	US
Aquifername:	Northern Atlantic Coastal Plain aquifer system		
Formation type:	Trenton Gravel		
Aquifer type:	Not Reported		
Construction date:	19090101	Welldepth:	27
Welldepth units:	ft	Wellholedepth:	Not Reported
Wellholedepth units:	Not Reported		

Ground-water levels, Number of Measurements: 1

Date	Feet below Surface	Feet to Sealevel

1909-01-01	2.00	

C9
WNW
1/2 - 1 Mile
Higher

FED USGS USGS40001003228

Org. Identifier:	USGS-PA		
Formal name:	USGS Pennsylvania Water Science Center		
Monloc Identifier:	USGS-395735075082101		
Monloc name:	PH 257		
Monloc type:	Well		
Monloc desc:	Not Reported		
Huc code:	02040202	Drainagearea value:	Not Reported
Drainagearea Units:	Not Reported	Contrib drainagearea:	Not Reported
Contrib drainagearea units:	Not Reported	Latitude:	39.9598349
Longitude:	-75.1387877	Sourcemap scale:	24000

GEOCHECK® - PHYSICAL SETTING SOURCE MAP FINDINGS

Horiz Acc measure:	1	Horiz Acc measure units:	seconds
Horiz Collection method:	Interpolated from map		
Horiz coord refsys:	NAD83	Vert measure val:	15.00
Vert measure units:	feet	Vertacc measure val:	10
Vert accmeasure units:	feet		
Vertcollection method:	Interpolated from topographic map		
Vert coord refsys:	NGVD29	Countrycode:	US
Aquifername:	Northern Atlantic Coastal Plain aquifer system		
Formation type:	Trenton Gravel		
Aquifer type:	Not Reported		
Construction date:	19090101	Welldepth:	27
Welldepth units:	ft	Wellholedepth:	Not Reported
Wellholedepth units:	Not Reported		

Ground-water levels, Number of Measurements: 1

Date	Feet below Surface	Feet to Sealevel

1909-01-01	2.00	

C10
WNW
1/2 - 1 Mile
Higher

FED USGS USGS40001003229

Org. Identifier:	USGS-PA		
Formal name:	USGS Pennsylvania Water Science Center		
Monloc Identifier:	USGS-395735075082102		
Monloc name:	PH 258		
Monloc type:	Well		
Monloc desc:	Not Reported		
Huc code:	02040202	Drainagearea value:	Not Reported
Drainagearea Units:	Not Reported	Contrib drainagearea:	Not Reported
Contrib drainagearea units:	Not Reported	Latitude:	39.9598349
Longitude:	-75.1387877	Sourcemap scale:	24000
Horiz Acc measure:	1	Horiz Acc measure units:	seconds
Horiz Collection method:	Interpolated from map		
Horiz coord refsys:	NAD83	Vert measure val:	15.00
Vert measure units:	feet	Vertacc measure val:	10
Vert accmeasure units:	feet		
Vertcollection method:	Interpolated from topographic map		
Vert coord refsys:	NGVD29	Countrycode:	US
Aquifername:	Northern Atlantic Coastal Plain aquifer system		
Formation type:	Trenton Gravel		
Aquifer type:	Not Reported		
Construction date:	19090101	Welldepth:	27
Welldepth units:	ft	Wellholedepth:	Not Reported
Wellholedepth units:	Not Reported		

Ground-water levels, Number of Measurements: 1

Date	Feet below Surface	Feet to Sealevel

1909-01-01	2.00	

C11
WNW
1/2 - 1 Mile
Higher

FED USGS USGS40001003232

GEOCHECK® - PHYSICAL SETTING SOURCE MAP FINDINGS

Org. Identifier:	USGS-PA		
Formal name:	USGS Pennsylvania Water Science Center		
Monloc Identifier:	USGS-395735075082105		
Monloc name:	PH 261		
Monloc type:	Well		
Monloc desc:	Not Reported		
Huc code:	02040202	Drainagearea value:	Not Reported
Drainagearea Units:	Not Reported	Contrib drainagearea:	Not Reported
Contrib drainagearea units:	Not Reported	Latitude:	39.9598349
Longitude:	-75.1387877	Sourcemap scale:	24000
Horiz Acc measure:	1	Horiz Acc measure units:	seconds
Horiz Collection method:	Interpolated from map		
Horiz coord refsys:	NAD83	Vert measure val:	15.00
Vert measure units:	feet	Vertacc measure val:	10
Vert accmeasure units:	feet		
Vertcollection method:	Interpolated from topographic map		
Vert coord refsys:	NGVD29	Countrycode:	US
Aquifername:	Northern Atlantic Coastal Plain aquifer system		
Formation type:	Trenton Gravel		
Aquifer type:	Not Reported		
Construction date:	19150101	Welldepth:	62
Welldepth units:	ft	Wellholedepth:	Not Reported
Wellholedepth units:	Not Reported		

Ground-water levels, Number of Measurements: 1

Date	Feet below Surface	Feet to Sealevel

1915-01-01	5.00	

**C12
WNW
1/2 - 1 Mile
Higher**

FED USGS USGS40001003235

Org. Identifier:	USGS-PA		
Formal name:	USGS Pennsylvania Water Science Center		
Monloc Identifier:	USGS-395735075082108		
Monloc name:	PH 264		
Monloc type:	Well		
Monloc desc:	Not Reported		
Huc code:	02040202	Drainagearea value:	Not Reported
Drainagearea Units:	Not Reported	Contrib drainagearea:	Not Reported
Contrib drainagearea units:	Not Reported	Latitude:	39.9598349
Longitude:	-75.1387877	Sourcemap scale:	24000
Horiz Acc measure:	1	Horiz Acc measure units:	seconds
Horiz Collection method:	Interpolated from map		
Horiz coord refsys:	NAD83	Vert measure val:	15.00
Vert measure units:	feet	Vertacc measure val:	10
Vert accmeasure units:	feet		
Vertcollection method:	Interpolated from topographic map		
Vert coord refsys:	NGVD29	Countrycode:	US
Aquifername:	Northern Atlantic Coastal Plain aquifer system		
Formation type:	Trenton Gravel		

GEOCHECK® - PHYSICAL SETTING SOURCE MAP FINDINGS

Aquifer type:	Not Reported	Welldepth:	51
Construction date:	19170101	Wellholedepth:	Not Reported
Welldepth units:	ft		
Wellholedepth units:	Not Reported		

Ground-water levels, Number of Measurements: 1

Date	Feet below Surface	Feet to Sealevel

1917-01-01	5.00	

C13
WNW
1/2 - 1 Mile
Higher

FED USGS USGS40001003236

Org. Identifier:	USGS-PA		
Formal name:	USGS Pennsylvania Water Science Center		
Monloc Identifier:	USGS-395735075082109		
Monloc name:	PH 265		
Monloc type:	Well		
Monloc desc:	Not Reported		
Huc code:	02040202	Drainagearea value:	Not Reported
Drainagearea Units:	Not Reported	Contrib drainagearea:	Not Reported
Contrib drainagearea units:	Not Reported	Latitude:	39.9598349
Longitude:	-75.1387877	Sourcemap scale:	24000
Horiz Acc measure:	1	Horiz Acc measure units:	seconds
Horiz Collection method:	Interpolated from map		
Horiz coord refsys:	NAD83	Vert measure val:	15.00
Vert measure units:	feet	Vertacc measure val:	10
Vert accmeasure units:	feet		
Vertcollection method:	Interpolated from topographic map		
Vert coord refsys:	NGVD29	Countrycode:	US
Aquifername:	Northern Atlantic Coastal Plain aquifer system		
Formation type:	Trenton Gravel		
Aquifer type:	Not Reported		
Construction date:	19350101	Welldepth:	50
Welldepth units:	ft	Wellholedepth:	Not Reported
Wellholedepth units:	Not Reported		

Ground-water levels, Number of Measurements: 0

C14
WNW
1/2 - 1 Mile
Higher

FED USGS USGS40001003233

Org. Identifier:	USGS-PA		
Formal name:	USGS Pennsylvania Water Science Center		
Monloc Identifier:	USGS-395735075082106		
Monloc name:	PH 262		
Monloc type:	Well		
Monloc desc:	Not Reported		
Huc code:	02040202	Drainagearea value:	Not Reported
Drainagearea Units:	Not Reported	Contrib drainagearea:	Not Reported
Contrib drainagearea units:	Not Reported	Latitude:	39.9598349
Longitude:	-75.1387877	Sourcemap scale:	24000

GEOCHECK® - PHYSICAL SETTING SOURCE MAP FINDINGS

Horiz Acc measure:	1	Horiz Acc measure units:	seconds
Horiz Collection method:	Interpolated from map		
Horiz coord refsys:	NAD83	Vert measure val:	15.00
Vert measure units:	feet	Vertacc measure val:	10
Vert accmeasure units:	feet		
Vertcollection method:	Interpolated from topographic map		
Vert coord refsys:	NGVD29	Countrycode:	US
Aquifername:	Northern Atlantic Coastal Plain aquifer system		
Formation type:	Trenton Gravel		
Aquifer type:	Not Reported		
Construction date:	19170101	Welldepth:	49
Welldepth units:	ft	Wellholedepth:	Not Reported
Wellholedepth units:	Not Reported		

Ground-water levels, Number of Measurements: 1

Date	Feet below Surface	Feet to Sealevel

1917-01-01	5.00	

C15
WNW
1/2 - 1 Mile
Higher

FED USGS USGS40001003234

Org. Identifier:	USGS-PA		
Formal name:	USGS Pennsylvania Water Science Center		
Monloc Identifier:	USGS-395735075082107		
Monloc name:	PH 263		
Monloc type:	Well		
Monloc desc:	Not Reported		
Huc code:	02040202	Drainagearea value:	Not Reported
Drainagearea Units:	Not Reported	Contrib drainagearea:	Not Reported
Contrib drainagearea units:	Not Reported	Latitude:	39.9598349
Longitude:	-75.1387877	Sourcemap scale:	24000
Horiz Acc measure:	1	Horiz Acc measure units:	seconds
Horiz Collection method:	Interpolated from map		
Horiz coord refsys:	NAD83	Vert measure val:	15.00
Vert measure units:	feet	Vertacc measure val:	10
Vert accmeasure units:	feet		
Vertcollection method:	Interpolated from topographic map		
Vert coord refsys:	NGVD29	Countrycode:	US
Aquifername:	Northern Atlantic Coastal Plain aquifer system		
Formation type:	Trenton Gravel		
Aquifer type:	Not Reported		
Construction date:	19170101	Welldepth:	50
Welldepth units:	ft	Wellholedepth:	Not Reported
Wellholedepth units:	Not Reported		

Ground-water levels, Number of Measurements: 1

Date	Feet below Surface	Feet to Sealevel

1917-01-01	5.00	

16
NW
1/2 - 1 Mile
Lower

FED USGS USGS40001003418

GEOCHECK® - PHYSICAL SETTING SOURCE MAP FINDINGS

Org. Identifier:	USGS-PA		
Formal name:	USGS Pennsylvania Water Science Center		
Monloc Identifier:	USGS-395753075080501		
Monloc name:	PH 732		
Monloc type:	Well		
Monloc desc:	Not Reported		
Huc code:	02040202	Drainagearea value:	Not Reported
Drainagearea Units:	Not Reported	Contrib drainagearea:	Not Reported
Contrib drainagearea units:	Not Reported	Latitude:	39.9648349
Longitude:	-75.134343	Sourcemap scale:	24000
Horiz Acc measure:	1	Horiz Acc measure units:	seconds
Horiz Collection method:	Interpolated from map		
Horiz coord refsys:	NAD83	Vert measure val:	13.00
Vert measure units:	feet	Vertacc measure val:	10
Vert accmeasure units:	feet		
Vertcollection method:	Interpolated from topographic map		
Vert coord refsys:	NGVD29	Countrycode:	US
Aquifername:	Piedmont and Blue Ridge crystalline-rock aquifers		
Formation type:	Wissahickon Formation, Oligoclase Mica Schist		
Aquifer type:	Not Reported		
Construction date:	18930101	Welldepth:	308
Welldepth units:	ft	Wellholedepth:	Not Reported
Wellholedepth units:	Not Reported		

Ground-water levels, Number of Measurements: 0

D17
West
1/2 - 1 Mile
Higher

FED USGS

USGS40001003066

Org. Identifier:	USGS-PA		
Formal name:	USGS Pennsylvania Water Science Center		
Monloc Identifier:	USGS-395718075082601		
Monloc name:	PH 206		
Monloc type:	Well		
Monloc desc:	Not Reported		
Huc code:	02040202	Drainagearea value:	Not Reported
Drainagearea Units:	Not Reported	Contrib drainagearea:	Not Reported
Contrib drainagearea units:	Not Reported	Latitude:	39.9551128
Longitude:	-75.1401766	Sourcemap scale:	24000
Horiz Acc measure:	1	Horiz Acc measure units:	seconds
Horiz Collection method:	Interpolated from map		
Horiz coord refsys:	NAD83	Vert measure val:	10.55
Vert measure units:	feet	Vertacc measure val:	.02
Vert accmeasure units:	feet		
Vertcollection method:	Level or other surveying method		
Vert coord refsys:	NGVD29	Countrycode:	US
Aquifername:	Northern Atlantic Coastal Plain aquifer system		
Formation type:	Magothy-Raritan-Potomac Aquifer System, Lower Aquifer		
Aquifer type:	Not Reported		
Construction date:	19480720	Welldepth:	61
Welldepth units:	ft	Wellholedepth:	Not Reported
Wellholedepth units:	Not Reported		

GEOCHECK® - PHYSICAL SETTING SOURCE MAP FINDINGS

Ground-water levels, Number of Measurements: 1

Date	Feet below Surface	Feet to Sealevel
1978-11-09	7.87	

D18
West
1/2 - 1 Mile
Higher

FED USGS USGS40001003067

Org. Identifier:	USGS-PA		
Formal name:	USGS Pennsylvania Water Science Center		
Monloc Identifier:	USGS-395718075082602		
Monloc name:	PH 776		
Monloc type:	Well		
Monloc desc:	Not Reported		
Huc code:	02040202	Drainagearea value:	Not Reported
Drainagearea Units:	Not Reported	Contrib drainagearea:	Not Reported
Contrib drainagearea units:	Not Reported	Latitude:	39.9551128
Longitude:	-75.1401766	Sourcemap scale:	24000
Horiz Acc measure:	1	Horiz Acc measure units:	seconds
Horiz Collection method:	Interpolated from map		
Horiz coord refsys:	NAD83	Vert measure val:	8.95
Vert measure units:	feet	Vertacc measure val:	.02
Vert accmeasure units:	feet		
Vertcollection method:	Level or other surveying method		
Vert coord refsys:	NGVD29	Countrycode:	US
Aquifername:	Not Reported		
Formation type:	Not Reported		
Aquifer type:	Not Reported		
Construction date:	Not Reported	Welldepth:	Not Reported
Welldepth units:	Not Reported	Wellholedepth:	Not Reported
Wellholedepth units:	Not Reported		

Ground-water levels, Number of Measurements: 9

Date	Feet below Surface	Feet to Sealevel	Date	Feet below Surface	Feet to Sealevel
1981-03-23	5.23		1979-12-20	4.92	
1979-11-26	5.05		1979-10-23	4.92	
1979-09-24	4.66		1979-08-27	5.15	
1979-07-24	4.54		1979-06-22	4.72	
1978-11-09	6.70				

E19
WSW
1/2 - 1 Mile
Higher

FED USGS USGS40001002966

Org. Identifier:	USGS-PA		
Formal name:	USGS Pennsylvania Water Science Center		
Monloc Identifier:	USGS-395711075082601		
Monloc name:	PH 204		
Monloc type:	Well		
Monloc desc:	Not Reported		
Huc code:	02040202	Drainagearea value:	Not Reported
Drainagearea Units:	Not Reported	Contrib drainagearea:	Not Reported
Contrib drainagearea units:	Not Reported	Latitude:	39.9531683
Longitude:	-75.1401766	Sourcemap scale:	24000

GEOCHECK® - PHYSICAL SETTING SOURCE MAP FINDINGS

Horiz Acc measure:	1	Horiz Acc measure units:	seconds
Horiz Collection method:	Interpolated from map		
Horiz coord refsys:	NAD83	Vert measure val:	10.00
Vert measure units:	feet	Vertacc measure val:	10
Vert accmeasure units:	feet		
Vertcollection method:	Interpolated from topographic map		
Vert coord refsys:	NGVD29	Countrycode:	US
Aquifername:	Northern Atlantic Coastal Plain aquifer system		
Formation type:	Magothy-Raritan-Potomac Aquifer System, Lower Aquifer		
Aquifer type:	Not Reported		
Construction date:	19180101	Welldepth:	74
Welldepth units:	ft	Wellholedepth:	Not Reported
Wellholedepth units:	Not Reported		

Ground-water levels, Number of Measurements: 1

Date	Feet below Surface	Feet to Sealevel

1918-01-01	13.00	

20
West
1/2 - 1 Mile
Higher

FED USGS USGS40001003108

Org. Identifier:	USGS-PA		
Formal name:	USGS Pennsylvania Water Science Center		
Monloc Identifier:	USGS-395722075082801		
Monloc name:	PH 741		
Monloc type:	Well		
Monloc desc:	Not Reported		
Huc code:	02040202	Drainagearea value:	Not Reported
Drainagearea Units:	Not Reported	Contrib drainagearea:	Not Reported
Contrib drainagearea units:	Not Reported	Latitude:	39.9562239
Longitude:	-75.1407322	Sourcemap scale:	24000
Horiz Acc measure:	1	Horiz Acc measure units:	seconds
Horiz Collection method:	Interpolated from map		
Horiz coord refsys:	NAD83	Vert measure val:	22
Vert measure units:	feet	Vertacc measure val:	10
Vert accmeasure units:	feet		
Vertcollection method:	Interpolated from topographic map		
Vert coord refsys:	NGVD29	Countrycode:	US
Aquifername:	Northern Atlantic Coastal Plain aquifer system		
Formation type:	Magothy-Raritan-Potomac Aquifer System, Lower Aquifer		
Aquifer type:	Not Reported		
Construction date:	19570101	Welldepth:	70
Welldepth units:	ft	Wellholedepth:	Not Reported
Wellholedepth units:	Not Reported		

Ground-water levels, Number of Measurements: 0

E21
WSW
1/2 - 1 Mile
Higher

FED USGS USGS40001002967

GEOCHECK® - PHYSICAL SETTING SOURCE MAP FINDINGS

Org. Identifier: USGS-PA
 Formal name: USGS Pennsylvania Water Science Center
 Monloc Identifier: USGS-395711075082701
 Monloc name: PH 205
 Monloc type: Well
 Monloc desc: Not Reported
 Huc code: 02040202
 Drainagearea Units: Not Reported
 Contrib drainagearea units: Not Reported
 Longitude: -75.1404544
 Horiz Acc measure: 1
 Horiz Collection method: Interpolated from map
 Horiz coord refsys: NAD83
 Vert measure units: feet
 Vert accmeasure units: feet
 Vertcollection method: Level or other surveying method
 Vert coord refsys: NGVD29
 Aquifername: Northern Atlantic Coastal Plain aquifer system
 Formation type: Magothy-Raritan-Potomac Aquifer System, Lower Aquifer
 Aquifer type: Not Reported
 Construction date: 19280801
 Welldepth units: ft
 Wellholedepth units: Not Reported
 Drainagearea value: Not Reported
 Contrib drainagearea: Not Reported
 Latitude: 39.9531683
 Sourcemap scale: 24000
 Horiz Acc measure units: seconds
 Vert measure val: 14.96
 Vertacc measure val: .01
 Countrycode: US
 Welldepth: 61
 Wellholedepth: Not Reported

Ground-water levels, Number of Measurements: 2

Date	Feet below Surface	Feet to Sealevel	Date	Feet below Surface	Feet to Sealevel
1979-08-22	11.88		1928-08-25	10.3	

22
North
1/2 - 1 Mile
Lower

Site ID: 51-46031
 Groundwater Flow: E
 Shallowest Water Table Depth: 7
 Deepest Water Table Depth: 10
 Average Water Table Depth: Not Reported
 Date: 09/30/1994

AQUIFLOW 61748

F23
NW
1/2 - 1 Mile
Lower

FED USGS USGS40001003491

Org. Identifier: USGS-PA
 Formal name: USGS Pennsylvania Water Science Center
 Monloc Identifier: USGS-395759075080601
 Monloc name: PH 270
 Monloc type: Well
 Monloc desc: Not Reported
 Huc code: 02040202
 Drainagearea Units: Not Reported
 Contrib drainagearea units: Not Reported
 Longitude: -75.1346208
 Horiz Acc measure: 1
 Horiz Collection method: Interpolated from map
 Horiz coord refsys: NAD83
 Vert measure units: feet
 Vert accmeasure units: feet
 Vertcollection method: Interpolated from topographic map
 Vert coord refsys: NGVD29
 Aquifername: Piedmont and Blue Ridge crystalline-rock aquifers
 Formation type: Wissahickon Formation, Oligoclase Mica Schist
 Drainagearea value: Not Reported
 Contrib drainagearea: Not Reported
 Latitude: 39.9665016
 Sourcemap scale: 24000
 Horiz Acc measure units: seconds
 Vert measure val: 14.00
 Vertacc measure val: 10
 Countrycode: US

GEOCHECK® - PHYSICAL SETTING SOURCE MAP FINDINGS

Aquifer type:	Not Reported	Welldepth:	245
Construction date:	19411120	Wellholeddepth:	Not Reported
Welldepth units:	ft		
Wellholeddepth units:	Not Reported		

Ground-water levels, Number of Measurements: 0

**24
NNW
1/2 - 1 Mile
Higher**

FED USGS USGS40001003566

Org. Identifier:	USGS-PA		
Formal name:	USGS Pennsylvania Water Science Center		
Monloc Identifier:	USGS-395806075075201		
Monloc name:	PH 277		
Monloc type:	Well		
Monloc desc:	Not Reported		
Huc code:	02040202	Drainagearea value:	Not Reported
Drainagearea Units:	Not Reported	Contrib drainagearea:	Not Reported
Contrib drainagearea units:	Not Reported	Latitude:	39.968446
Longitude:	-75.1307317	Sourcemap scale:	24000
Horiz Acc measure:	1	Horiz Acc measure units:	seconds
Horiz Collection method:	Interpolated from map		
Horiz coord refsys:	NAD83	Vert measure val:	22.00
Vert measure units:	feet	Vertacc measure val:	10
Vert accmeasure units:	feet		
Vertcollection method:	Interpolated from topographic map		
Vert coord refsys:	NGVD29	Countrycode:	US
Aquifername:	Piedmont and Blue Ridge crystalline-rock aquifers		
Formation type:	Wissahickon Formation, Oligoclase Mica Schist		
Aquifer type:	Not Reported		
Construction date:	19460101	Welldepth:	225
Welldepth units:	ft	Wellholeddepth:	Not Reported
Wellholeddepth units:	Not Reported		

Ground-water levels, Number of Measurements: 1

Date	Feet below Surface	Feet to Sealevel
------	-----------------------	---------------------

1978-12-12 17.15

Note: Foreign substance was present on the surface of the water.

**F25
NW
1/2 - 1 Mile
Lower**

FED USGS USGS40001003492

Org. Identifier:	USGS-PA		
Formal name:	USGS Pennsylvania Water Science Center		
Monloc Identifier:	USGS-395759075080901		
Monloc name:	PH 269		
Monloc type:	Well		
Monloc desc:	Not Reported		
Huc code:	02040202	Drainagearea value:	Not Reported
Drainagearea Units:	Not Reported	Contrib drainagearea:	Not Reported
Contrib drainagearea units:	Not Reported	Latitude:	39.9665016
Longitude:	-75.1354542	Sourcemap scale:	24000

GEOCHECK® - PHYSICAL SETTING SOURCE MAP FINDINGS

Horiz Acc measure:	1	Horiz Acc measure units:	seconds
Horiz Collection method:	Interpolated from map		
Horiz coord refsys:	NAD83	Vert measure val:	14.00
Vert measure units:	feet	Vertacc measure val:	10
Vert accmeasure units:	feet		
Vertcollection method:	Interpolated from topographic map		
Vert coord refsys:	NGVD29	Countrycode:	US
Aquifername:	Piedmont and Blue Ridge crystalline-rock aquifers		
Formation type:	Wissahickon Formation, Oligoclase Mica Schist		
Aquifer type:	Not Reported		
Construction date:	19411101	Welldepth:	400
Welldepth units:	ft	Wellholedepth:	Not Reported
Wellholedepth units:	Not Reported		

Ground-water levels, Number of Measurements: 0

**F26
NW
1/2 - 1 Mile
Lower**

FED USGS USGS40001003505

Org. Identifier:	USGS-PA		
Formal name:	USGS Pennsylvania Water Science Center		
Monloc Identifier:	USGS-395800075080801		
Monloc name:	PH 268		
Monloc type:	Well		
Monloc desc:	Not Reported		
Huc code:	02040202	Drainagearea value:	Not Reported
Drainagearea Units:	Not Reported	Contrib drainagearea:	Not Reported
Contrib drainagearea units:	Not Reported	Latitude:	39.9667793
Longitude:	-75.1351764	Sourcemap scale:	24000
Horiz Acc measure:	1	Horiz Acc measure units:	seconds
Horiz Collection method:	Interpolated from map		
Horiz coord refsys:	NAD83	Vert measure val:	14.00
Vert measure units:	feet	Vertacc measure val:	5
Vert accmeasure units:	feet		
Vertcollection method:	Interpolated from topographic map		
Vert coord refsys:	NGVD29	Countrycode:	US
Aquifername:	Piedmont and Blue Ridge crystalline-rock aquifers		
Formation type:	Wissahickon Formation, Oligoclase Mica Schist		
Aquifer type:	Not Reported		
Construction date:	Not Reported	Welldepth:	340
Welldepth units:	ft	Wellholedepth:	Not Reported
Wellholedepth units:	Not Reported		

Ground-water levels, Number of Measurements: 0

**F27
NW
1/2 - 1 Mile
Lower**

FED USGS USGS40001003493

Org. Identifier:	USGS-PA		
Formal name:	USGS Pennsylvania Water Science Center		
Monloc Identifier:	USGS-395759075081001		
Monloc name:	PH 267		
Monloc type:	Well		
Monloc desc:	Not Reported		
Huc code:	02040202	Drainagearea value:	Not Reported
Drainagearea Units:	Not Reported	Contrib drainagearea:	Not Reported
Contrib drainagearea units:	Not Reported	Latitude:	39.9665016
Longitude:	-75.135732	Sourcemap scale:	24000

GEOCHECK® - PHYSICAL SETTING SOURCE MAP FINDINGS

Horiz Acc measure:	1	Horiz Acc measure units:	seconds
Horiz Collection method:	Interpolated from map		
Horiz coord refsys:	NAD83	Vert measure val:	14.00
Vert measure units:	feet	Vertacc measure val:	10
Vert accmeasure units:	feet		
Vertcollection method:	Interpolated from topographic map		
Vert coord refsys:	NGVD29	Countrycode:	US
Aquifername:	Piedmont and Blue Ridge crystalline-rock aquifers		
Formation type:	Wissahickon Formation, Oligoclase Mica Schist		
Aquifer type:	Not Reported		
Construction date:	Not Reported	Welldepth:	340
Welldepth units:	ft	Wellholedepth:	Not Reported
Wellholedepth units:	Not Reported		

Ground-water levels, Number of Measurements: 0

G28
WSW
1/2 - 1 Mile
Higher

FED USGS USGS40001002892

Org. Identifier:	USGS-PA		
Formal name:	USGS Pennsylvania Water Science Center		
Monloc Identifier:	USGS-395702075083001		
Monloc name:	PH 203		
Monloc type:	Well		
Monloc desc:	Not Reported		
Huc code:	02040202	Drainagearea value:	Not Reported
Drainagearea Units:	Not Reported	Contrib drainagearea:	Not Reported
Contrib drainagearea units:	Not Reported	Latitude:	39.9506683
Longitude:	-75.1412878	Sourcemap scale:	24000
Horiz Acc measure:	1	Horiz Acc measure units:	seconds
Horiz Collection method:	Interpolated from map		
Horiz coord refsys:	NAD83	Vert measure val:	10.00
Vert measure units:	feet	Vertacc measure val:	10
Vert accmeasure units:	feet		
Vertcollection method:	Interpolated from topographic map		
Vert coord refsys:	NGVD29	Countrycode:	US
Aquifername:	Northern Atlantic Coastal Plain aquifer system		
Formation type:	Magothy-Raritan-Potomac Aquifer System, Lower Aquifer		
Aquifer type:	Not Reported		
Construction date:	19540201	Welldepth:	67
Welldepth units:	ft	Wellholedepth:	170
Wellholedepth units:	ft		

Ground-water levels, Number of Measurements: 1

	Feet below	Feet to
Date	Surface	Sealevel
-----	-----	-----
1954-10-06	11.23	

29
NNW
1/2 - 1 Mile
Higher

FED USGS USGS40001003567

GEOCHECK® - PHYSICAL SETTING SOURCE MAP FINDINGS

Org. Identifier:	USGS-PA		
Formal name:	USGS Pennsylvania Water Science Center		
Monloc Identifier:	USGS-395806075080001		
Monloc name:	PH 276		
Monloc type:	Well		
Monloc desc:	Not Reported		
Huc code:	02040202	Drainagearea value:	Not Reported
Drainagearea Units:	Not Reported	Contrib drainagearea:	Not Reported
Contrib drainagearea units:	Not Reported	Latitude:	39.968446
Longitude:	-75.132954	Sourcemap scale:	24000
Horiz Acc measure:	1	Horiz Acc measure units:	seconds
Horiz Collection method:	Interpolated from map		
Horiz coord refsys:	NAD83	Vert measure val:	21.00
Vert measure units:	feet	Vertacc measure val:	5
Vert accmeasure units:	feet		
Vertcollection method:	Interpolated from topographic map		
Vert coord refsys:	NGVD29	Countrycode:	US
Aquifername:	Piedmont and Blue Ridge crystalline-rock aquifers		
Formation type:	Wissahickon Formation, Oligoclase Mica Schist		
Aquifer type:	Not Reported		
Construction date:	19380101	Welldepth:	85
Welldepth units:	ft	Wellholedepth:	Not Reported
Wellholedepth units:	Not Reported		

Ground-water levels, Number of Measurements: 1

Date	Feet below Surface	Feet to Sealevel

1938-01-01	28.00	

H30
ENE
1/2 - 1 Mile
Lower

FED USGS USGS40000813047

Org. Identifier:	USGS-NJ		
Formal name:	USGS New Jersey Water Science Center		
Monloc Identifier:	USGS-395737075062601		
Monloc name:	070337-- Petty Island 2		
Monloc type:	Well		
Monloc desc:	Not Reported		
Huc code:	02040202	Drainagearea value:	Not Reported
Drainagearea Units:	Not Reported	Contrib drainagearea:	Not Reported
Contrib drainagearea units:	Not Reported	Latitude:	39.9603905
Longitude:	-75.1068416	Sourcemap scale:	24000
Horiz Acc measure:	1	Horiz Acc measure units:	seconds
Horiz Collection method:	Interpolated from map		
Horiz coord refsys:	NAD83	Vert measure val:	5.00
Vert measure units:	feet	Vertacc measure val:	10
Vert accmeasure units:	feet		
Vertcollection method:	Interpolated from topographic map		
Vert coord refsys:	NGVD29	Countrycode:	US
Aquifername:	Northern Atlantic Coastal Plain aquifer system		
Formation type:	Magothy-Raritan-Potomac Aquifer System, Lower Aquifer		

GEOCHECK® - PHYSICAL SETTING SOURCE MAP FINDINGS

Aquifer type: Not Reported
 Construction date: 19660000 Welldepth: 129
 Welldepth units: ft Wellholedepth: Not Reported
 Wellholedepth units: Not Reported

Ground-water levels, Number of Measurements: 0

H31
ENE
1/2 - 1 Mile
Lower

FED USGS USGS40000813048

Org. Identifier: USGS-NJ
 Formal name: USGS New Jersey Water Science Center
 Monloc Identifier: USGS-395737075062602
 Monloc name: 070338-- Petty I East 3
 Monloc type: Well
 Monloc desc: Not Reported
 Huc code: 02040202 Drainagearea value: Not Reported
 Drainagearea Units: Not Reported Contrib drainagearea: Not Reported
 Contrib drainagearea units: Not Reported Latitude: 39.9603905
 Longitude: -75.1068416 Sourcemap scale: 24000
 Horiz Acc measure: 1 Horiz Acc measure units: seconds
 Horiz Collection method: Interpolated from map
 Horiz coord refsys: NAD83 Vert measure val: 5.00
 Vert measure units: feet Vertacc measure val: 10
 Vert accmeasure units: feet
 Vertcollection method: Interpolated from topographic map
 Vert coord refsys: NGVD29 Countrycode: US
 Aquifername: Northern Atlantic Coastal Plain aquifer system
 Formation type: Magothy-Raritan-Potomac Aquifer System, Middle Aquifer
 Aquifer type: Not Reported
 Construction date: 19660000 Welldepth: 55
 Welldepth units: ft Wellholedepth: Not Reported
 Wellholedepth units: Not Reported

Ground-water levels, Number of Measurements: 3

Date	Feet below Surface	Feet to Sealevel	Date	Feet below Surface	Feet to Sealevel
1988-12-13	23.55		1984-11-26	21.51	
1983-11-03	24.10				

G32
WSW
1/2 - 1 Mile
Higher

FED USGS USGS40001002893

Org. Identifier: USGS-PA
 Formal name: USGS Pennsylvania Water Science Center
 Monloc Identifier: USGS-395702075083201
 Monloc name: PH 202
 Monloc type: Well
 Monloc desc: Not Reported
 Huc code: 02040202 Drainagearea value: Not Reported
 Drainagearea Units: Not Reported Contrib drainagearea: Not Reported
 Contrib drainagearea units: Not Reported Latitude: 39.9506683
 Longitude: -75.1418434 Sourcemap scale: 24000

GEOCHECK® - PHYSICAL SETTING SOURCE MAP FINDINGS

Horiz Acc measure:	1	Horiz Acc measure units:	seconds
Horiz Collection method:	Interpolated from map		
Horiz coord refsys:	NAD83	Vert measure val:	12
Vert measure units:	feet	Vertacc measure val:	10
Vert accmeasure units:	feet		
Vertcollection method:	Interpolated from topographic map		
Vert coord refsys:	NGVD29	Countrycode:	US
Aquifername:	Northern Atlantic Coastal Plain aquifer system		
Formation type:	Magothy-Raritan-Potomac Aquifer System, Lower Aquifer		
Aquifer type:	Not Reported		
Construction date:	19430101	Welldepth:	62
Welldepth units:	ft	Wellholedepth:	Not Reported
Wellholedepth units:	Not Reported		

Ground-water levels, Number of Measurements: 1

Date	Feet below Surface	Feet to Sealevel

1943-01-01	19	

G33
WSW
1/2 - 1 Mile
Higher

FED USGS USGS40001002880

Org. Identifier:	USGS-PA		
Formal name:	USGS Pennsylvania Water Science Center		
Monloc Identifier:	USGS-395701075083201		
Monloc name:	PH 201		
Monloc type:	Well		
Monloc desc:	Not Reported		
Huc code:	02040202	Drainagearea value:	Not Reported
Drainagearea Units:	Not Reported	Contrib drainagearea:	Not Reported
Contrib drainagearea units:	Not Reported	Latitude:	39.9503906
Longitude:	-75.1418434	Sourcemap scale:	24000
Horiz Acc measure:	1	Horiz Acc measure units:	seconds
Horiz Collection method:	Interpolated from map		
Horiz coord refsys:	NAD83	Vert measure val:	12.00
Vert measure units:	feet	Vertacc measure val:	10
Vert accmeasure units:	feet		
Vertcollection method:	Interpolated from topographic map		
Vert coord refsys:	NGVD29	Countrycode:	US
Aquifername:	Northern Atlantic Coastal Plain aquifer system		
Formation type:	Magothy-Raritan-Potomac Aquifer System, Lower Aquifer		
Aquifer type:	Not Reported		
Construction date:	19390124	Welldepth:	64
Welldepth units:	ft	Wellholedepth:	66
Wellholedepth units:	ft		

Ground-water levels, Number of Measurements: 0

1G
North
1/2 - 1 Mile
Lower

AQUIFLOW 61748

Site ID:	51-46031
Groundwater Flow:	E
Shallowest Water Table Depth:	7
Deepest Water Table Depth:	10
Average Water Table Depth:	Not Reported
Date:	09/30/1994

GEOCHECK® - PHYSICAL SETTING SOURCE MAP FINDINGS RADON

AREA RADON INFORMATION

State Database: NJ Radon

Radon Test Results

City	Num Tests	# > 4 pCi/L	% > pCi/L
AUDUBON BORO	220	9	4.000
AUDUBON PARK BORO	2	0	0.000
BARRINGTON BORO	85	13	15.000
BELLMAWR BORO	128	15	12.000
BERLIN BORO	216	11	5.000
BERLIN TWP	55	5	9.000
BROOKLAWN BORO	25	0	0.000
CAMDEN CITY	208	16	8.000
CHERRY HILL TWP	3939	792	20.000
CHESILHURST BORO	13	2	15.000
CLEMENTON BORO	110	7	6.000
COLLINGSWOOD BORO	358	10	3.000
GIBBSBORO BORO	47	2	4.000
GLOUCESTER CITY CITY	279	44	16.000
GLOUCESTER TWP	678	155	23.000
HADDON HEIGHTS BORO	336	49	15.000
HADDON TWP	416	17	4.000
HADDONFIELD BORO	1143	138	12.000
HI-NELLA BORO	12	3	25.000
LAUREL SPRINGS BORO	149	35	23.000
LAWNSIDE BORO	12	2	17.000
LINDENWOLD BORO	123	8	7.000
MAGNOLIA BORO	127	40	31.000
MERCHANTVILLE BORO	121	4	3.000
MOUNT EPHRAIM BORO	68	8	12.000
OAKLYN BORO	129	16	12.000
PENNSAUKEN TWP	353	11	3.000
PINE HILL BORO	85	9	11.000
PINE VALLEY BORO	0	0	0.000
RUNNEMEDE BORO	142	49	35.000
SOMERDALE BORO	260	76	29.000
STRATFORD BORO	125	10	8.000
TAVISTOCK BORO	0	0	0.000
VOORHEES TWP	1512	83	5.000
WATERFORD TWP	361	27	7.000
WINSLOW TWP	410	31	8.000
WOODLYNNE BORO	14	1	7.000

Federal EPA Radon Zone for CAMDEN County: 2

- Note: Zone 1 indoor average level > 4 pCi/L.
: Zone 2 indoor average level >= 2 pCi/L and <= 4 pCi/L.
: Zone 3 indoor average level < 2 pCi/L.

GEOCHECK® - PHYSICAL SETTING SOURCE MAP FINDINGS RADON

AREA RADON INFORMATION

Federal Area Radon Information for CAMDEN COUNTY, NJ

Number of sites tested: 426

<u>Area</u>	<u>Average Activity</u>	<u>% <4 pCi/L</u>	<u>% 4-20 pCi/L</u>	<u>% >20 pCi/L</u>
Living Area	0.880 pCi/L	95%	5%	0%
Basement	1.790 pCi/L	82%	16%	1%

PHYSICAL SETTING SOURCE RECORDS SEARCHED

TOPOGRAPHIC INFORMATION

USGS 7.5' Digital Elevation Model (DEM)

Source: United States Geologic Survey

EDR acquired the USGS 7.5' Digital Elevation Model in 2002 and updated it in 2006. The 7.5 minute DEM corresponds to the USGS 1:24,000- and 1:25,000-scale topographic quadrangle maps. The DEM provides elevation data with consistent elevation units and projection.

Current USGS 7.5 Minute Topographic Map

Source: U.S. Geological Survey

HYDROLOGIC INFORMATION

Flood Zone Data: This data was obtained from the Federal Emergency Management Agency (FEMA). It depicts 100-year and 500-year flood zones as defined by FEMA. It includes the National Flood Hazard Layer (NFHL) which incorporates Flood Insurance Rate Map (FIRM) data and Q3 data from FEMA in areas not covered by NFHL.

Source: FEMA

Telephone: 877-336-2627

Date of Government Version: 2003, 2015

NWI: National Wetlands Inventory. This data, available in select counties across the country, was obtained by EDR in 2002, 2005 and 2010 from the U.S. Fish and Wildlife Service.

State Wetlands Data: Wetlands Inventory

Source: Department of Environmental Protection

Telephone: 609-984-2243

HYDROGEOLOGIC INFORMATION

AQUIFLOW^R Information System

Source: EDR proprietary database of groundwater flow information

EDR has developed the AQUIFLOW Information System (AIS) to provide data on the general direction of groundwater flow at specific points. EDR has reviewed reports submitted to regulatory authorities at select sites and has extracted the date of the report, hydrogeologically determined groundwater flow direction and depth to water table information.

GEOLOGIC INFORMATION

Geologic Age and Rock Stratigraphic Unit

Source: P.G. Schruben, R.E. Arndt and W.J. Bawiec, Geology of the Conterminous U.S. at 1:2,500,000 Scale - A digital representation of the 1974 P.B. King and H.M. Beikman Map, USGS Digital Data Series DDS - 11 (1994).

STATSGO: State Soil Geographic Database

Source: Department of Agriculture, Natural Resources Conservation Service (NRCS)

The U.S. Department of Agriculture's (USDA) Natural Resources Conservation Service (NRCS) leads the national Conservation Soil Survey (NCSS) and is responsible for collecting, storing, maintaining and distributing soil survey information for privately owned lands in the United States. A soil map in a soil survey is a representation of soil patterns in a landscape. Soil maps for STATSGO are compiled by generalizing more detailed (SSURGO) soil survey maps.

SSURGO: Soil Survey Geographic Database

Source: Department of Agriculture, Natural Resources Conservation Service (NRCS)

Telephone: 800-672-5559

SSURGO is the most detailed level of mapping done by the Natural Resources Conservation Service, mapping scales generally range from 1:12,000 to 1:63,360. Field mapping methods using national standards are used to construct the soil maps in the Soil Survey Geographic (SSURGO) database. SSURGO digitizing duplicates the original soil survey maps. This level of mapping is designed for use by landowners, townships and county natural resource planning and management.

PHYSICAL SETTING SOURCE RECORDS SEARCHED

LOCAL / REGIONAL WATER AGENCY RECORDS

FEDERAL WATER WELLS

PWS: Public Water Systems

Source: EPA/Office of Drinking Water

Telephone: 202-564-3750

Public Water System data from the Federal Reporting Data System. A PWS is any water system which provides water to at least 25 people for at least 60 days annually. PWSs provide water from wells, rivers and other sources.

PWS ENF: Public Water Systems Violation and Enforcement Data

Source: EPA/Office of Drinking Water

Telephone: 202-564-3750

Violation and Enforcement data for Public Water Systems from the Safe Drinking Water Information System (SDWIS) after August 1995. Prior to August 1995, the data came from the Federal Reporting Data System (FRDS).

USGS Water Wells: USGS National Water Inventory System (NWIS)

This database contains descriptive information on sites where the USGS collects or has collected data on surface water and/or groundwater. The groundwater data includes information on wells, springs, and other sources of groundwater.

STATE RECORDS

New Jersey Public-Community Water-Supply Wells

Source: Department of Environmental Protection, Geological Survey

Telephone: 609-984-6587

New Jersey Monitoring Wells

Source: Department of Environmental Quality

Telephone: 609-984-6587

Ambient Groundwater Quality of the New Jersey Part of the Newark Basin. Natural groundwater quality in the Newark Basin summarize natural groundwater quality in sedimentary bedrock formations of the Newark basin part of the Piedmont physiographic province of New Jersey.

OTHER STATE DATABASE INFORMATION

RADON

State Database: NJ Radon

Source: Department of Environmental Protection

Telephone: 609-984-5425

Radon Test Results

Area Radon Information

Source: USGS

Telephone: 703-356-4020

The National Radon Database has been developed by the U.S. Environmental Protection Agency (USEPA) and is a compilation of the EPA/State Residential Radon Survey and the National Residential Radon Survey. The study covers the years 1986 - 1992. Where necessary data has been supplemented by information collected at private sources such as universities and research institutions.

EPA Radon Zones

Source: EPA

Telephone: 703-356-4020

Sections 307 & 309 of IRAA directed EPA to list and identify areas of U.S. with the potential for elevated indoor radon levels.

OTHER

Airport Landing Facilities: Private and public use landing facilities

Source: Federal Aviation Administration, 800-457-6656

Epicenters: World earthquake epicenters, Richter 5 or greater

Source: Department of Commerce, National Oceanic and Atmospheric Administration

Earthquake Fault Lines: The fault lines displayed on EDR's Topographic map are digitized quaternary faultlines, prepared in 1975 by the United State Geological Survey

PHYSICAL SETTING SOURCE RECORDS SEARCHED

STREET AND ADDRESS INFORMATION

© 2015 TomTom North America, Inc. All rights reserved. This material is proprietary and the subject of copyright protection and other intellectual property rights owned by or licensed to Tele Atlas North America, Inc. The use of this material is subject to the terms of a license agreement. You will be held liable for any unauthorized copying or disclosure of this material.

Appendix E:
EPA FOIA Request



U.S. Environmental Protection Agency

MyProperty

Environmental Databases Search

The search of EPA's Facility Registry System did not locate any records for the search criteria provided below:

Search Criteria:

Street Address: 72 erie Street

City, State: Camden, NJ

Query executed on: 06/12/2018 04:11 PM EST

Contact the appropriate state, tribal or local agencies if you seek additional information.

Disclaimer

The MyProperty reports are provided solely for informational purposes. They do not provide legal advice, have legally binding effect, or expressly or implicitly create, expand, or limit any legal rights, obligations, responsibilities, expectations, or benefits in regard to any person. EPA maintains the application to enhance public access to environmental information. This service has continual data updates, and we will correct errors brought to our attention, as appropriate.

Appendix F:
NJDEP OPRA Request



State of New Jersey
Department of Environmental Protection
GOVERNMENT RECORDS REQUEST FORM



IMPORTANT NOTICE

Please read this entire form carefully as it contains important information concerning the response to your record request, accessing records, disputing denials, and your rights concerning government records. For further information, access WWW.NJ.GOV/DEP/OPRA.

Requestor Information

First Name:	DAVID	MI	M	Last Name	DIPASCALE		
Company:	TTI ENVIRONMENTAL						
Mailing Address:	1253 NORTH CHURCH STREEET						
City:	Moorestown	State:	NJ	Zip:	08057	Email:	davidd@ttienv.com
Business Telephone:	(856) 840-8800			Extension	29		
Facsimile Telephone:	(856) 840-8815						

State Use Only

Tracking #	230570
Received Date	05/30/2018
Access Method	On-site access, visit, copy
<p>All matters relating to the response and access of any records identified for this request should be directed to:</p> <p>NJDEP – Office of Record Access 401 East State Street PO Box 420 Mail Code 401-06Q Trenton, New Jersey 08625-0420 Tele #: (609) 341-3121 Fax #: (609) 292-1177</p>	

Record Request Details:

For Dominick Andujar Park, Block 12, Lots 1, 3, 17 & 18 and Block 14, Lot 29 in Camden, NJ. Conducting Preliminary Assessment of the property. Request any documents pertaining to the installation/removal of underground storage tanks, spills, cleanup of spills, environmental remediation, etc. Site is not listed under any NJDEP PI Numbers

Disposition Notes	Record Request Response																
<p>Based on the record request, no responsive records have been identified. Requester should contact the Office of Record Access at 609-341-3121 with any questions.</p>	<table style="width: 100%; border-collapse: collapse;"> <tr> <td style="width: 15%;">In Progress</td> <td style="width: 15%;">-</td> <td style="width: 15%;">Open</td> <td style="width: 15%;"></td> </tr> <tr> <td>Filled</td> <td>-</td> <td>Closed</td> <td style="text-align: center;">X</td> </tr> <tr> <td>Denied</td> <td>-</td> <td>Closed</td> <td></td> </tr> <tr> <td>Partial</td> <td>-</td> <td>Closed</td> <td></td> </tr> </table>	In Progress	-	Open		Filled	-	Closed	X	Denied	-	Closed		Partial	-	Closed	
	In Progress	-	Open														
	Filled	-	Closed	X													
	Denied	-	Closed														
Partial	-	Closed															
<p>Addendum Disposition Notes: NONE</p>	<p style="font-family: cursive; font-size: 1.2em; margin: 0;">Matthew J. Cofer</p> <p>06/01/2018</p>																
	<table style="width: 100%; border-collapse: collapse;"> <tr> <td style="width: 60%;">Custodian Signature</td> <td style="width: 40%; text-align: center;">Date</td> </tr> </table>	Custodian Signature	Date														
Custodian Signature	Date																

Access to Government Records Under the New Jersey Open Public Records Act (N.J.S.A. 47:1A-1 et seq.)

Information Regarding the Requested Records	
If your request is in reference to a single facility, please provide the name of the facility, and the name of the operator name of the facility:	Facility Name: Operator Name:
Please provide the owner name the facility or parcel of land:	Owner Name:
If your request is in reference to a specific parcel of land, please provide the street address, block, lot and property owner of the parcel of land: (Note: if the property in question is over multiple blocks and lots, please list all in the description field below)	Street Address 1: Erie and Point Street Street Address 2: Block: 12 Lot: 1,3,17,18
If your request is in reference to a facility, site or parcel of land, please provide the Municipality and County where the facility, site or parcel of land is located:	County: Camden Municipality: Camden City
If the request is in reference to a particular permit issued by NJDEP, please provide the type of permit and any identifying numbers such as permit, incident or case numbers. (i.e. Fishing, Hunting, Hazardous Waste, Solid Waste, Land Use, NJPDES, Pesticides, Stream Encroachment, TWA, UST, Water Allocation)	List Permit Type: List ID Numbers:
If your request is in reference to an individual, please provide the individual's name and type, and if the individual is a DEP employee, your relationship with the individual:	Individual's name: Type of Individual: Relationship:
If the an individual was specified above, the individual was DEP Licensed, please specify the license type the individual holds:	License Type:

The New Jersey Department of Environmental Protection has responded to your submitted Open Public Records Act (OPRA) record request. The following information will help you understand the response and your next available actions.

Tracking #: This is the Department's assigned Tracking # to your OPRA record request, which should be used in all corresponding matters.

Record Request Response:

- **In Progress** – Based on the nature of the request, the records sought, and/or the manner to which the records may exist, the Department requires additional time to investigate and respond to the request.
- **Filled** – Based on the information provided in your request, the Department was able to investigate and respond to your record request.
- **Denied** – Based on the nature of the request and/or the records sought, the Department has denied your request pursuant to a specific exemption(s) cited in N.J.S.A. 47:1A-1 seq.
- **Partial** – The Department has identified both responsive government records and records being denied based on the nature of the request and/or the records sought, that do not meet the definition of a government record pursuant to a specific exemption(s) cited in N.J.S.A. 47:1A-1 seq.

Disposition Notes: Provides detailed information concerning the Department's response to your request.

Accessing Records: Dependent on the volume of records and your interest, there are five (5) methods available to access the responsive government records:

- **File Review** – Schedule a file review with the Department to directly access the records and take notes or tag records of interest for copying. Copying can be performed by either the Department's onsite Copying Unit at State duplication fee costs or by the requester employing a Copy Vendor Service. If there are records stored in archives, a five-day processing period will be included prior to scheduling a review.
- **Copy Request** – All records of interest will be copied by the Department's onsite Copying Unit at State duplication fee costs unless a Copy Vendor Service is employed.
- **Electronic Records Request** – Dependent on the size & nature of the e-records, the Department will email the records or provide a CD or DVD.
- **Fax Request** – Based on the number of pages, the Department faxes the responsive records.
- **Web Access** – The responsive records can be accessed directly through the Department's web site. Web address will be provided.

Access to Government Records Under the New Jersey Open Public Records Act (N.J.S.A. 47:1A-1 et seq.)

1. The fees for duplication of a government record are specified below. We will notify you of any special charges, special service charges or other additional charges authorized by State law or regulation before processing your request. Payment shall be made by check or money order payable to the State of New Jersey and mailed to the address specified below.

Hard Copies:
Letter & Legal size = \$0.05 per page
Oversized Maps (Color) = \$5.00 per map
Oversized Maps (B&W) = \$3.00 per map

Electronic Records: CDs = \$0.55 per CD
DVDs = \$0.55 per DVD

2. Pursuant to OPRA (C.47:1A-5c & C47:1A-5d), the Department will apply special service charge for any extraordinary expenditure of time and effort to accommodate a request. The special service charge will be based on the actual direct cost of providing the records. The requester shall have the opportunity to review and object to the charge prior to it being incurred; however, in the event the requester objects to the special service charge, the request will be closed and access to the records will not be granted.
3. By law, the Department must notify you that it grants or denies a request for access to government records within seven business days after the custodian of the record requested receives the request, provided that the record is currently available and not in storage. If the record requested is not currently available or is in storage, the custodian will advise you within seven business days when the record can be made available and the estimated cost. You may agree with the custodian to extend the time for making records available, or granting or denying your request.
4. You may be denied access to a government record if your request would substantially disrupt agency operations and the custodian is unable to reach a reasonable solution with you.
5. If the Department was unable to comply with your request for access to a government record, the custodian will indicate the reasons for denial on the request form.
6. Except as otherwise provided by law or by agreement with the requester, if the custodian of the record requested fails to respond to you within seven business days of receiving a request form, the failure to respond will be considered a denial of your request.
7. **Resolution of Disputed Findings:**

In the event that a requester does not agree with the Department's record response, the requester should:

No Records - Reexamined the request details to evaluate if all of the information was provided that could aid the Department in locating records. The Department's ability to identify records of interest is in direct correlation to matching the Department information with the information provided on the request. Such important identifiers are Facility/Site Name, Address, Case #, Permit #, Block/Lot.

Denial - If your request for access to a government record has been denied or unfilled within the time permitted by law, you have a right to challenge the decision by the Department to deny access. The Department denies access to records only when those records do not meet the definition of a government record and/or public access is not allowed pursuant to the law. At your option, you may either:

- a. Contact the Office of Record Access to re-visit the matter or provide further explanation.
- b. Institute a proceeding in the Superior Court of New Jersey
- c. File a complaint in writing with the Government Records Council (GRC). You may contact the GRC by toll-free telephone at 866-850-0511, by mail at PO Box 819, Trenton, NJ, 08625, by e-mail at grc@dca.state.nj.us, or at their web site at www.state.nj.us/grc. The Council can also respond to other questions about the law.

8. Information provided on this form may be subject to disclosure under the Open Public Records Act.

Revised Addendum Disposition Notes: NONE

The New Jersey Department of Environmental Protection (NJDEP), acknowledges the receipt of your Open Public Records Act (OPRA) record request. The NJDEP will respond to your request within seven (7) business days.

If you have any questions, please contact the Office of Record Access at (609) 341-3121, or e-mail our office at: records.custodian@dep.nj.gov. The assigned OPRA Record Request Tracking #, identified in the Subject Line of this email, will facilitate future communications with our office.

Thank you,

NJDEP - Office of Record Access

OPRA Request Tracking Number: 230570

Date Received: 05/30/2018
Date Submitted: 05/30/2018
Access Method: On-site access, visit, copy

Requesting Party Information

Name: David M DiPascale
Affiliations: TTI Environmental
1253 North Church Street
Mailing Address: Moorestown, NJ 080571136
Phone: (856) 840-8800
Email: davidd@ttienv.com

Request Information

Facility Name:
Block\Lot: 12 1,3,17,18
Address: Erie and Point Street
Camden City - Camden
Owner:
Operator:
Permit Type:
License Type:
Related IDs:
Individual:
Individual Type:

Request Details:

For Dominick Andujar Park, Block 12, Lots 1, 3, 17 & 18 and Block 14, Lot 29 in Camden, NJ. Conducting Preliminary Assessment of the property. Request any documents pertaining to the installation/removal of underground storage tanks, spills, cleanup of spills, environmental remediation, etc. Site is not listed under any NJDEP PI Numbers

Appendix G:


City of Camden OPRA Documents



CITY OF CAMDEN OPEN PUBLIC RECORDS ACT REQUEST FORM

520 Market Street, Rm. 105, Camden, NJ 08101

(856) 757-7223 & Fax (856) 757-7220
City Custodian: Municipal Clerk's Office
OPRAREQUEST@CI.CAMDEN.NJ.US



Important Notice

The last page of this form contains important information related to your rights concerning government records. Please read it carefully.

Requestor Information – Please Print

First Name David MI M Last Name DiPascale
 E-mail Address davidd@ttienv.com
 Mailing Address 1253 North Church Street
 City Moorestown State NJ Zip 08057
 Telephone (856)840-8800 FAX (856)840-8815
 Preferred Delivery: Pick Up US Mail On-Site Inspect Fax E-mail
 If you are requesting records containing personal information, please circle one: Under penalty of N.J.S.A. 2C:28-3, I certify that I ~~HAVE~~ **HAVE NOT** been convicted of any indictable offense under the laws of New Jersey, any other state, or the United States.
 Signature David M DiPascale Date 5/25/2018

Payment Information

Maximum Authorization Cost \$ _____
 Select Payment Method
 Cash Check Money Order
 Fees: Letter size pages - \$0.05 per page
 Legal size pages - \$0.07 per page
 Other materials (CD, DVD, etc) – actual cost of material
 Delivery: Delivery / postage fees additional depending upon delivery type.
 Extras: Special service charge dependent upon request.

Record Request Information: Please be as specific as possible in describing the records being requested. Also, please note that your preferred method of delivery will only be accommodated if the custodian has the technological means and the integrity of the records will not be jeopardized by such method of delivery.

Conducting an environmental investigation of Andujar Park Block 12, Lots 1, 3, 17 and 18 and Block 14, Lots 23, 24, 25, and 29. Request the following:
 Tax Assessor - property record cards that include property size, ownership history, building size (current/historic), heating source (historic)
 Construction Department - permits for building demolitions/renovations/construction, removal/installation of underground storage tank, removal/installation of in-ground lifts, installation/removal of septic tanks, etc.
 Health Department - installation/removal of wells, any health violations pertaining to hazardous waste
 Fire Department - documents pertaining to the release of hazardous materials at the subject site.

Copy of the Tax Map

Request documents to 1932 OR what is considered reasonably ascertainable

AGENCY USE ONLY

Est. Document Cost _____
 Est. Delivery Cost _____
 Est. Extras Cost _____
 Total Est. Cost _____
 Deposit Amount _____
 Estimated Balance _____
 Deposit Date _____

AGENCY USE ONLY

Disposition Notes
 Custodian: If any part of request cannot be delivered in seven business days, detail reasons here.

In Progress - Open _____
 Denied - Closed _____
 Filled - Closed _____
 Partial - Closed _____

AGENCY USE ONLY

Tracking Information		Final Cost	
Tracking #	_____	Total	_____
Rec'd Date	_____	Deposit	_____
Ready Date	_____	Balance Due	_____
Total Pages	_____	Balance Paid	_____
Records Provided			
Custodian Signature _____		Date _____	

1. All government records are subject to public access under the Open Public Records Act ("OPRA"), unless specifically exempt.
2. A request for access to a government record under OPRA must be in writing, hand-delivered, mailed, transmitted electronically, or otherwise conveyed to the appropriate custodian. N.J.S.A. 47:1A-5.g. The seven (7) business day response time does not commence until the records custodian receives the request form. If you submit the request form to any other officer or employee of the **Name of Agency**, that officer or employee must either forward the request to the appropriate custodian, or direct you to the appropriate custodian. N.J.S.A. 47:1A-5.h.
3. Requestors may submit requests anonymously. If you elect not to provide a name, address, or telephone number, or other means of contact, the custodian is not required to respond until you reappear before the custodian seeking a response to the original request.
4. The fees for duplication of a government record in printed form are listed on the front of this form. We will notify you of any special service charges or other additional charges authorized by State law or regulation before processing your request. Payment shall be made by cash, check or money order payable to the **Name of Agency**.
5. **You may be charged a 50% or other deposit when a request for copies exceeds \$25.** The **Name of Agency** custodian will contact you and advise you of any deposit requirements. You agree to pay the balance due upon delivery of the records. Anonymous requests in excess of \$5.00 require a deposit of 100% of estimated fees. Where a special service charge is warranted under OPRA, that amount will be communicated to you as required under the statute. You have the opportunity to review and object to the charge prior to it being incurred. If, however, you approve of the fact and amount of the special service charge, you may be required to pay a deposit or pay in full prior to reproduction of the documents.
6. Under OPRA, a custodian must deny access to a person who has been convicted of an indictable offense in New Jersey, any other state, or the United States, **and** who is seeking government records containing personal information pertaining to the person's victim or the victim's family. This includes anonymous requests for said information.
7. By law, the **Name of Agency** must notify you that it grants or denies a request for access to government records within seven (7) business days after the agency custodian of records receives the request. If the record requested is not currently available or is in storage, the custodian will advise you within seven (7) business days after receipt of the request when the record can be made available and the estimated cost for reproduction.
8. You may be denied access to a government record if your request would substantially disrupt agency operations and the custodian is unable to reach a reasonable solution with you.
9. If the **Name of Agency** is unable to comply with your request for access to a government record, the custodian will indicate the reasons for denial on the request form or other written correspondence and send you a signed and dated copy.
10. Except as otherwise provided by law or by agreement with the requester, if the agency custodian of records fails to respond to you within seven (7) business days of receiving a request, the failure to respond is a deemed denial of your request.
11. If your request for access to a government record has been denied or unfiled within the seven (7) business days required by law, you have a right to challenge the decision by the **Name of Agency** to deny access. At your option, you may either institute a proceeding in the Superior Court of New Jersey or file a complaint with the Government Records Council ("GRC") by completing the Denial of Access Complaint Form. You may contact the GRC by toll-free telephone at 866-850-0511, by mail at PO Box 819, Trenton, NJ, 08625, by e-mail at grc@dca.state.nj.us, or at their web site at www.state.nj.us/grc. The Council can also answer other questions about the law. All questions regarding complaints filed in Superior Court should be directed to the Court Clerk in your County.
12. Information provided on this form may be subject to disclosure under the Open Public Records Act.

REQUEST FOR RECORDS UNDER THE COMMON LAW

If, in addition to requesting records under OPRA, you are also requesting the government records under the common law, please check the box below.

A public record under the common law is one required by law to be kept, or necessary to be kept in the discharge of a duty imposed by law, or directed by law to serve as a memorial and evidence of something written, said, or done, or a written memorial made by a public officer authorized to perform that function, or a writing filed in a public office. The elements essential to constitute a public record are that it be a written memorial, that it be made by a public officer, and that the officer be authorized by law to make it.

Yes, I am also requesting the documents under common law.

If the information requested is a "public record" under common law and the requestor has a legally recognized interest in the subject matter contained in the material, then the material must be disclosed if the individual's right of access outweighs the State's interest in preventing disclosure.

Please set forth your interest in the subject matter contained in the requested material:

Note that any challenge to a denial of a request for records under the common law cannot be made to the Government Records Council, as the Government Records Council only has jurisdiction to adjudicate challenges to denials of OPRA requests. A challenge to the denial of access under the common law can be made by filing an action in Superior Court.

[OFFICE USE ONLY]

Comment(s) _____

Block = 1
Lot = 1

Block = 12
Lot = 1

8

Block = 12
Lot = 3

5

Block = 12
Lot = 18

6

1

Block = 1
Lot = 25

2

Block = 14
Lot = 22

3

4

7

Details of " Parcels Data (Block and Lot) "

Attribute	Value
PAMS Pin	0408_12_17
Municipality Code	0408
Block	12
Lot	17
Qualifier Code	
Property Class	15C
County	CAMDEN
Municipality	CAMDEN CITY
Property Location	917 NO FRONT ST
Owner Name	CAMDEN CITY
Owner Street	PO BOX 95120
City State	CAMDEN, NJ
Owner ZIP Code	081015120
Land Val	9400
Improvement Value	0
Net Value	9400
Last Yr Tx	0.00
Building Description	
Land Description	14X50 M001
Calc Acre	0.0161
Yr Constr	
Sale Price	0
PAMS Pin	0408_14_29
Municipality Code	0408
Block	14
Lot	29
Qualifier Code	
Property Class	15C
County	CAMDEN
Municipality	CAMDEN CITY
Property Location	61 YORK ST
Owner Name	CAMDEN CITY

Owner Street	PO BOX 95120
City State	CAMDEN, NJ
Owner ZIP Code	081015120
Land Val	14000
Improvement Value	0
Net Value	14000
Last Yr Tx	0.00
Building Description	
Land Description	20X150 M001
Calc Acre	0.0689
Yr Constr	
Sale Price	0
PAMS Pin	0408_14_23
Municipality Code	0408
Block	14
Lot	23
Qualifier Code	
Property Class	1
County	CAMDEN
Municipality	CAMDEN CITY
Property Location	911 NO FRONT ST
Owner Name	DETREVILLE, JOSEPH & MAXINE
Owner Street	15 BABCOCK LANE
City State	WILLINGBORO, NJ
Owner ZIP Code	080461603
Land Val	10900
Improvement Value	0
Net Value	10900
Last Yr Tx	311.85
Building Description	LOT DEMO 3-08
Land Description	18X80 M001
Calc Acre	0.0331
Yr Constr	1884
Sale Price	2500
PAMS Pin	0408_14_24

Municipality Code	0408
Block	14
Lot	24
Qualifier Code	
Property Class	15C
County	CAMDEN
Municipality	CAMDEN CITY
Property Location	909 NO FRONT ST
Owner Name	CAMDEN CITY
Owner Street	PO BOX 95120
City State	CAMDEN, NJ
Owner ZIP Code	081015120
Land Val	10900
Improvement Value	0
Net Value	10900
Last Yr Tx	0.00
Building Description	LOT DEMO 3-08
Land Description	18X80 M001
Calc Acre	0.0331
Yr Constr	1884
Sale Price	0
PAMS Pin	0408_12_3
Municipality Code	0408
Block	12
Lot	3
Qualifier Code	
Property Class	15C
County	CAMDEN
Municipality	CAMDEN CITY
Property Location	86 ERIE ST
Owner Name	CAMDEN CITY
Owner Street	PO BOX 95120
City State	CAMDEN, NJ
Owner ZIP Code	081015120
Land Val	9800

Improvement Value	0
Net Value	9800
Last Yr Tx	0.00
Building Description	
Land Description	15X60 M001
Calc Acre	0.0207
Yr Constr	
Sale Price	0
PAMS Pin	0408_12_18
Municipality Code	0408
Block	12
Lot	18
Qualifier Code	
Property Class	15C
County	CAMDEN
Municipality	CAMDEN CITY
Property Location	99 NORTH ST
Owner Name	CAMDEN CITY
Owner Street	PO BOX 95120
City State	CAMDEN, NJ
Owner ZIP Code	081015120
Land Val	9200
Improvement Value	0
Net Value	9200
Last Yr Tx	0.00
Building Description	
Land Description	12X50 M001
Calc Acre	0.0138
Yr Constr	
Sale Price	0
PAMS Pin	0408_14_25
Municipality Code	0408
Block	14
Lot	25
Qualifier Code	

Property Class	15C
County	CAMDEN
Municipality	CAMDEN CITY
Property Location	907 NO FRONT ST
Owner Name	NEW JERSEY SCHOOLS DEV AUTHORITY
Owner Street	PO BOX 991
City State	TRENTON, NJ
Owner ZIP Code	086250991
Land Val	10900
Improvement Value	0
Net Value	10900
Last Yr Tx	0.00
Building Description	
Land Description	18X80 M001
Calc Acre	0.0331
Yr Constr	0000
Sale Price	35000
PAMS Pin	0408_12_1
Municipality Code	0408
Block	12
Lot	1
Qualifier Code	
Property Class	15C
County	CAMDEN
Municipality	CAMDEN CITY
Property Location	SE ERIE & POINT STS
Owner Name	CAMDEN CITY
Owner Street	PO BOX 95120
City State	CAMDEN, NJ
Owner ZIP Code	081015120
Land Val	87400
Improvement Value	0
Net Value	87400
Last Yr Tx	0.00
Building Description	

Land Description	242X150 M001
Calc Acre	0.8333
Yr Constr	
Sale Price	0



CITY OF CAMDEN
OPEN PUBLIC RECORDS ACT REQUEST FORM

520 Market Street, Rm. 105, Camden, NJ 08104

(856) 757-7223 & Fax (856) 757-7220

City Custodian: Municipal Clerk's Office

OPRAREQUEST@CI.CAMDEN.NJ.US



RECEIVED

2018 MAY 25 P 12:46

Important Notice

The last page of this form contains important information related to your rights concerning payment records. Please read it carefully.

MUNICIPAL CLERK'S OFFICE
CAMDEN, N.J.

Requestor Information – Please Print

First Name David MI M Last Name DiPascale
 E-mail Address davidd@ttienv.com
 Mailing Address 1253 North Church Street
 City Moorestown State NJ Zip 08057
 Telephone (856)840-8800 FAX (856)840-8815
 Preferred Delivery: Pick Up US Mail On-Site Inspect Fax E-mail
 If you are requesting records containing personal information, please circle one: Under penalty of N.J.S.A. 2C:28-3, I certify that I HAVE ~~HAVE NOT~~ been convicted of any indictable offense under the laws of New Jersey, any other state, or the United States.
 Signature David M DiPascale Date 5/25/2018

Payment Information

Maximum Authorization Cost \$ _____
 Select Payment Method
 Cash Check Money Order
 Fees: Letter size pages - \$0.05 per page
 Legal size pages - \$0.07 per page
 Other materials (CD, DVD, etc) – actual cost of material
 Delivery: Delivery / postage fees additional depending upon delivery type.
 Extras: Special service charge dependent upon request.

Record Request Information: Please be as specific as possible in describing the records being requested. Also, please note that your preferred method of delivery will only be accommodated if the custodian has the technological means and the integrity of the records will not be jeopardized by such method of delivery.

Conducting an environmental investigation of Andujar Park Block 12, Lots 1, 3, 17 and 18 and Block 14, Lots 23, 24, 25, and 29. Request the following:
 Tax Assessor - property record cards that include property size, ownership history, building size (current/historic), heating source (historic)
 Construction Department - permits for building demolitions/renovations/construction, removal/installation of underground storage tank, removal/installation of in-ground lifts, installation/removal of septic tanks, etc.
 Health Department - installation/removal of wells, any health violations pertaining to hazardous waste
 Fire Department - documents pertaining to the release of hazardous materials at the subject site.
 Copy of the Tax Map
 Request documents to 1932 OR what is considered reasonably ascertainable

AGENCY USE ONLY

Est. Document Cost _____
 Est. Delivery Cost _____
 Est. Extras Cost _____
 Total Est. Cost _____
 Deposit Amount _____
 Estimated Balance _____
 Deposit Date _____

AGENCY USE ONLY

Disposition Notes
 Custodian: If any part of request cannot be delivered in seven business days, detail reasons here.

In Progress - Open _____
 Denied - Closed _____
 Filled - Closed _____
 Partial - Closed _____

AGENCY USE ONLY

Tracking Information		Final Cost	
Tracking #	_____	Total	_____
Rec'd Date	_____	Deposit	_____
Ready Date	_____	Balance Due	_____
Total Pages	_____	Balance Paid	_____
Records Provided			
Custodian Signature _____		Date _____	

1. All government records are subject to public access under the Open Public Records Act ("OPRA"), unless specifically exempt.
2. A request for access to a government record under OPRA must be in writing, hand-delivered, mailed, transmitted electronically, or otherwise conveyed to the appropriate custodian. N.J.S.A. 47:1A-5.g. The seven (7) business day response time does not commence until the records custodian receives the request form. If you submit the request form to any other officer or employee of the **Name of Agency**, that officer or employee must either forward the request to the appropriate custodian, or direct you to the appropriate custodian. N.J.S.A. 47:1A-5.h.
3. Requestors may submit requests anonymously. If you elect not to provide a name, address, or telephone number, or other means of contact, the custodian is not required to respond until you reappear before the custodian seeking a response to the original request.
4. The fees for duplication of a government record in printed form are listed on the front of this form. We will notify you of any special service charges or other additional charges authorized by State law or regulation before processing your request. Payment shall be made by cash, check or money order payable to the **Name of Agency**.
5. **You may be charged a 50% or other deposit when a request for copies exceeds \$25.** The **Name of Agency** custodian will contact you and advise you of any deposit requirements. You agree to pay the balance due upon delivery of the records. Anonymous requests in excess of \$5.00 require a deposit of 100% of estimated fees. Where a special service charge is warranted under OPRA, that amount will be communicated to you as required under the statute. You have the opportunity to review and object to the charge prior to it being incurred. If, however, you approve of the fact and amount of the special service charge, you may be required to pay a deposit or pay in full prior to reproduction of the documents.
6. Under OPRA, a custodian must deny access to a person who has been convicted of an indictable offense in New Jersey, any other state, or the United States, and who is seeking government records containing personal information pertaining to the person's victim or the victim's family. This includes anonymous requests for said information.
7. By law, the **Name of Agency** must notify you that it grants or denies a request for access to government records within seven (7) business days after the agency custodian of records receives the request. If the record requested is not currently available or is in storage, the custodian will advise you within seven (7) business days after receipt of the request when the record can be made available and the estimated cost for reproduction.
8. You may be denied access to a government record if your request would substantially disrupt agency operations and the custodian is unable to reach a reasonable solution with you.
9. If the **Name of Agency** is unable to comply with your request for access to a government record, the custodian will indicate the reasons for denial on the request form or other written correspondence and send you a signed and dated copy.
10. Except as otherwise provided by law or by agreement with the requester, if the agency custodian of records fails to respond to you within seven (7) business days of receiving a request, the failure to respond is a deemed denial of your request.
11. If your request for access to a government record has been denied or unfilled within the seven (7) business days required by law, you have a right to challenge the decision by the **Name of Agency** to deny access. At your option, you may either institute a proceeding in the Superior Court of New Jersey or file a complaint with the Government Records Council ("GRC") by completing the Denial of Access Complaint Form. You may contact the GRC by toll-free telephone at 866-850-0511, by mail at PO Box 819, Trenton, NJ, 08625, by e-mail at grc@dca.state.nj.us, or at their web site at www.state.nj.us/grc. The Council can also answer other questions about the law. All questions regarding complaints filed in Superior Court should be directed to the Court Clerk in your County.
12. Information provided on this form may be subject to disclosure under the Open Public Records Act.

REQUEST FOR RECORDS UNDER THE COMMON LAW

If, in addition to requesting records under OPRA, you are also requesting the government records under the common law, please check the box below.

A public record under the common law is one required by law to be kept, or necessary to be kept in the discharge of a duty imposed by law, or directed by law to serve as a memorial and evidence of something written, said, or done, or a written memorial made by a public officer authorized to perform that function, or a writing filed in a public office. The elements essential to constitute a public record are that it be a written memorial, that it be made by a public officer, and that the officer be authorized by law to make it.

Yes, I am also requesting the documents under common law.

If the information requested is a "public record" under common law and the requestor has a legally recognized interest in the subject matter contained in the material, then the material must be disclosed if the individual's right of access outweighs the State's interest in preventing disclosure.

Please set forth your interest in the subject matter contained in the requested material:

Note that any challenge to a denial of a request for records under the common law cannot be made to the Government Records Council, as the Government Records Council only has jurisdiction to adjudicate challenges to denials of OPRA requests. A challenge to the denial of access under the common law can be made by filing an action in Superior Court.

[OFFICE USE ONLY]
Comment(s) _____

Attribute	Value
PAMS Pin	0408_12_17
Municipality Code	0408
Block	12
Lot	17
Qualifier Code	
Property Class	15C
County	CAMDEN
Municipality	CAMDEN CITY
Property Location	917 NO FRONT ST
Owner Name	CAMDEN CITY
Owner Street	PO BOX 95120
City State	CAMDEN, NJ
Owner ZIP Code	081015120
Land Val	9400
Improvement Value	0
Net Value	9400
Last Yr Tx	0.00
Building Description	
Land Description	14X50 M001
Calc Acre	0.0161
Yr Constr	
Sale Price	0
PAMS Pin	0408_14_29
Municipality Code	0408
Block	14
Lot	29
Qualifier Code	
Property Class	15C
County	CAMDEN
Municipality	CAMDEN CITY
Property Location	61 YORK ST
Owner Name	CAMDEN CITY

Owner Street	PO BOX 95120
City State	CAMDEN, NJ
Owner ZIP Code	081015120
Land Val	14000
Improvement Value	0
Net Value	14000
Last Yr Tx	0.00
Building Description	
Land Description	20X150 M001
Calc Acre	0.0689
Yr Constr	
Sale Price	0
PAMS Pin	0408_14_23
Municipality Code	0408
Block	14
Lot	23
Qualifier Code	
Property Class	1
County	CAMDEN
Municipality	CAMDEN CITY
Property Location	911 NO FRONT ST
Owner Name	DETREVILLE, JOSEPH & MAXINE
Owner Street	15 BABCOCK LANE
City State	WILLINGBORO, NJ
Owner ZIP Code	080461603
Land Val	10900
Improvement Value	0
Net Value	10900
Last Yr Tx	311.85
Building Description	LOT DEMO 3-08
Land Description	18X80 M001
Calc Acre	0.0331
Yr Constr	1884
Sale Price	2500
PAMS Pin	0408_14_24

Municipality Code	0408
Block	14
Lot	24
Qualifier Code	
Property Class	15C
County	CAMDEN
Municipality	CAMDEN CITY
Property Location	909 NO FRONT ST
Owner Name	CAMDEN CITY
Owner Street	PO BOX 95120
City State	CAMDEN, NJ
Owner ZIP Code	081015120
Land Val	10900
Improvement Value	0
Net Value	10900
Last Yr Tx	0.00
Building Description	LOT DEMO 3-08
Land Description	18X80 M001
Calc Acre	0.0331
Yr Constr	1884
Sale Price	0
PAMS Pin	0408_12_3
Municipality Code	0408
Block	12
Lot	3
Qualifier Code	
Property Class	15C
County	CAMDEN
Municipality	CAMDEN CITY
Property Location	86 ERIE ST
Owner Name	CAMDEN CITY
Owner Street	PO BOX 95120
City State	CAMDEN, NJ
Owner ZIP Code	081015120
Land Val	9800

Improvement Value	0
Net Value	9800
Last Yr Tx	0.00
Building Description	
Land Description	15X60 M001
Calc Acre	0.0207
Yr Constr	
Sale Price	0
PAMS Pin	0408_12_18
Municipality Code	0408
Block	12
Lot	18
Qualifier Code	
Property Class	15C
County	CAMDEN
Municipality	CAMDEN CITY
Property Location	99 NORTH ST
Owner Name	CAMDEN CITY
Owner Street	PO BOX 95120
City State	CAMDEN, NJ
Owner ZIP Code	081015120
Land Val	9200
Improvement Value	0
Net Value	9200
Last Yr Tx	0.00
Building Description	
Land Description	12X50 M001
Calc Acre	0.0138
Yr Constr	
Sale Price	0
PAMS Pin	0408_14_25
Municipality Code	0408
Block	14
Lot	25
Qualifier Code	

Property Class	15C
County	CAMDEN
Municipality	CAMDEN CITY
Property Location	907 NO FRONT ST
Owner Name	NEW JERSEY SCHOOLS DEV AUTHORITY
Owner Street	PO BOX 991
City State	TRENTON, NJ
Owner ZIP Code	086250991
Land Val	10900
Improvement Value	0
Net Value	10900
Last Yr Tx	0.00
Building Description	
Land Description	18X80 M001
Calc Acre	0.0331
Yr Constr	0000
Sale Price	35000
PAMS Pin	0408_12_1
Municipality Code	0408
Block	12
Lot	1
Qualifier Code	
Property Class	15C
County	CAMDEN
Municipality	CAMDEN CITY
Property Location	SE ERIE & POINT STS
Owner Name	CAMDEN CITY
Owner Street	PO BOX 95120
City State	CAMDEN, NJ
Owner ZIP Code	081015120
Land Val	87400
Improvement Value	0
Net Value	87400
Last Yr Tx	0.00
Building Description	

Land Description	242X150 M001
Calc Acre	0.8333
Yr Constr	
Sale Price	0

Lot = 1

Block = 12
Lot = 1

Block = 12
Lot = 2

⑧

⑤

Block = 12
Lot = 18

⑥

①

Block = 14
Lot = 22

Block = 14
Lot = 25

②

③

④

⑦

OPRARequest

From: OPRAResult
Sent: Thursday, June 07, 2018 3:22 PM
To: Michael Harper
Subject: RE: DUE OPRA REQUEST DAVID DiPASCALE 5_25_2018

Thank you

From: Michael Harper
Sent: Thursday, June 07, 2018 3:08 PM
To: OPRAResult <OPRAResult@ci.camden.nj.us>; Braulio Villegas, Chief Fire Marshall <BrVilleg@ci.camden.nj.us>
Cc: Jason J. Asuncion <JaAsunci@ci.camden.nj.us>; Ilene M. Lampitt <IlLampit@ci.camden.nj.us>
Subject: RE: DUE OPRA REQUEST DAVID DiPASCALE 5_25_2018

These are the only emergency incidents we have on record for the following addresses:

- 911 Front Street
- 909 Front Street
- 907 Front Street
- 917 Front Street
- 61 York Street
- 86 Erie Street
- 99 North Street
- Erie and Point intersection (vicinity)

Michael L. Harper

Fire Chief
Camden Fire Department

"Long time exposure to hazards without incident can lead to loss of appreciation of risk"

CONFIDENTIALITY NOTICE

The information contained in this communication from the Camden Fire Department is privileged and confidential and is intended for the sole use of the persons or entities who are the addressees. If you are not an intended recipient of this e-mail, the dissemination, distribution, copying or use of the information it contains is strictly prohibited. If you have received this communication in error, please immediately contact the Camden Fire Department at (856) 757-7520 to arrange for the return of this information.

City of Camden Fire Department

Incident List by Street Address (Modified)

Street Name = "FRONT" " and
Address Number In "907","909","911","917"

Incident-Exp#	Alm Date	Alm Time	Location	Incident Type
05-0063809-000	03/17/2005	08:14:00	907 FRONT ST	522 Water or steam leak

Total Incident Count 1

City of Camden Fire Department

Incident List by Street Address (Modified)

Street Name In "ERIE" "POINT"
" and Address Vicinity In 0,0

Incident-Exp#	Alm Date	Alm Time	Location	Incident Type
14-0098198-000	04/22/2014	21:12:39	441 Erie ST /216	
13-0217752-000	09/05/2013	21:47:53	701 Erie ST	
16-0196146-000	05/23/2016	15:20:46	701 Erie ST	
14-0289826-000	10/30/2014	13:50:54	800 Erie ST	
16-0463949-000	12/04/2016	09:25:11	847 Erie ST /101	
13-0281383-000	11/16/2013	19:37:44	614 Point ST	

Total Incident Count 6

City of Camden Fire Department

Incident List by Street Address (Modified)

Street Name = "YORK" " and
Address Number = "61"

Incident-Exp#	Alm Date	Alm Time	Location	Incident Type
08-0208905-000	09/01/2008	19:33:18	617 YORK ST	111 Building fire
13-0080793-000	04/06/2013	19:06:40	614 York ST	412 Gas leak (natural gas or LPG
15-0300543-000	09/14/2015	20:51:05	617 York ST	622 No Incident found on arrival

Total Incident Count 3



City of Camden
P.O. Box 95120
Camden, NJ 08101
856 - 7577032

Permit Number: 20080305
Update Number:
Control Number: 22230
Application Date: 03/12/2008
Permit Date: 03/17/2008

**CONSTRUCTION PERMIT
IDENTIFICATION**

OWNER/PROPERTY DETAILS

Block: 14	Lot: 23	Qualification Code:	
Work Site Location:	911 NO FRONT ST Camden City		
Owner In Fee:	DETREVILLE JOSEPH ET UX		
Address:	15 BABCOCK LANE WILLINGBORO NJ 08046		
Telephone:	0	Lic. No. / Bldrs. Reg. No.:	
Use Group(s):	R-5	Federal Emp. No.:	21-0724134
		Contractor:	ROBERT T. WINZINGER INC
		Address:	PO BOX 537 HAINESPORT NJ 08036
		Telephone:	(609) 267-8600

is hereby granted permission to perform the following work :

- | | | |
|--|--|--|
| <input checked="" type="checkbox"/> BUILDING | <input type="checkbox"/> PLUMBING | <input checked="" type="checkbox"/> DEMOLITION |
| <input type="checkbox"/> ELECTRICAL | <input type="checkbox"/> FIRE PROTECTION | <input type="checkbox"/> OTHER |
| <input type="checkbox"/> ELEVATOR DEVICES | <input type="checkbox"/> MECHANICAL | |
| <input type="checkbox"/> ASBESTOS ABATEMENT | <input type="checkbox"/> LEAD HAZARD ABATEMENT | |


(Subchapter 8 only)

DESCRIPTION OF WORK:
DEMOLITION

ESTIMATED COST OF WORK:

Cost of Construction:	0.00
Cost of Rehabilitation:	0.00
Cost of Demolition:	6,500.00
Total Cost:	\$6,500.00

PAYMENTS	(Office Use Only)
Building	\$65.00
Electrical	
Plumbing	
Fire Protection	
Elevator Devices	
Mechanical	
VolFee (DCA)	
AltFee (DCA)	
DCA Minimum Fee	\$0.00
Other Fees	
CO Fee	
CCO Fee	
Minimum Fee	
Total	
All Fees Waived:	Yes



Amount to be Paid:

NOTE: If construction does not commence within one (1) year of date of issuance, or if construction ceases for a period of six (6) months, this permit is void.

James Rizzo
Construction Official

Date



Note:



City of Camden
P.O. Box 95120
Camden, NJ 08101
856 - 7577032

Permit Number: 20071166
Update Number:
Control Number: 21338
Application Date: 10/19/2007
Permit Date: 10/25/2007

CONSTRUCTION PERMIT

IDENTIFICATION

OWNER/PROPERTY DETAILS

Block: 14	Lot: 23	Qualification Code:	
Work Site Location: 911 NO FRONT ST Camden City		Contractor:	D. CORBIN CONSTRUCTION INC
Owner In Fee: DETREVILLE JOSEPH ET UX		Address:	1455 KAIGHN AVENUE
Address: 15 BABCOCK LANE			CAMDEN NJ 08103
	WILLINGBORO NJ 08046	Telephone:	(856) 964-0200
Telephone: ()		Lic. No. / Bldrs. Reg. No.:	5272
Use Group(s): R-5		Federal Emp. No.:	22-3443096

is hereby granted permission to perform the following work :

- BUILDING
- PLUMBING
- DEMOLITION
- ELECTRICAL
- FIRE PROTECTION
- OTHER
- ELEVATOR DEVICES
- MECHANICAL
- ASBESTOS ABATEMENT
- LEAD HAZARD ABATEMENT

(Subchapter 8 only)

DESCRIPTION OF WORK:
WATER/SEWER DISCONNECT

ESTIMATED COST OF WORK:

Cost of Construction: 0.00
Cost of Rehabilitation: 750.00
Cost of Demolition: 0.00

Total Cost:	\$750.00
-------------	----------

PAYMENTS	(Office Use Only)
Building	
Electrical	
Plumbing	\$46.00
Fire Protection	
Elevator Devices	
Mechanical	
VolFee (DCA)	
AHtFee (DCA)	\$1.00
DCA Minimum Fee	\$0.00
Other Fees	
CO Fee	
CCO Fee	
Minimum Fee	
Total	
All Fees Waived:	Yes

Amount to be Paid:

NOTE: If construction does not commence within one (1) year of date of issuance, or if construction ceases for a period of six (6) months, this permit is void.

James Rizzo
Construction Official

Date

Note:



City of Camden
 P.O. Box 95120
 Camden, NJ 08101
 856 - 7577032

Permit Number: 20071164
 Update Number:
 Control Number: 21337
 Application Date: 10/19/2007
 Permit Date: 10/25/2007

**CONSTRUCTION PERMIT
 IDENTIFICATION**

OWNER/PROPERTY DETAILS

Block: 14	Lot: 24	Qualification Code:	
Work Site Location: 909 NO FRONT ST Camden City		Contractor:	D. CORBIN CONSTRUCTION INC
Owner In Fee:	CITY OF CAMDEN	Address:	1455 KAIGHN AVENUE
Address:	CAMDEN CITY HALL		CAMDEN NJ 08103
	CAMDEN NJ 08102	Telephone:	(856) 964-0200
Telephone:	0	Lic. No. / Bldrs. Reg. No.:	5272
Use Group(s):	R-5	Federal Emp. No.:	22-3443096

is hereby granted permission to perform the following work :

- | | | |
|---|--|-------------------------------------|
| <input type="checkbox"/> BUILDING | <input checked="" type="checkbox"/> PLUMBING | <input type="checkbox"/> DEMOLITION |
| <input type="checkbox"/> ELECTRICAL | <input type="checkbox"/> FIRE PROTECTION | <input type="checkbox"/> OTHER |
| <input type="checkbox"/> ELEVATOR DEVICES | <input type="checkbox"/> MECHANICAL | |
| <input type="checkbox"/> ASBESTOS ABATEMENT | <input type="checkbox"/> LEAD HAZARD ABATEMENT | |

(Subchapter 8 only)

DESCRIPTION OF WORK:
 WATER/SEWER DISCONNECT

ESTIMATED COST OF WORK:

Cost of Construction:	0.00
Cost of Rehabilitation:	750.00
Cost of Demolition:	0.00

Total Cost:	\$750.00
-------------	----------

PAYMENTS (Office Use Only)	
Building	
Electrical	
Plumbing	\$46.00
Fire Protection	
Elevator Devices	
Mechanical	
VolFee (DCA)	
AltFee (DCA)	\$1.00
DCA Minimum Fee	\$0.00
Other Fees	
CO Fee	
CCO Fee	
Minimum Fee	
Total	
All Fees Waived:	Yes

Amount to be Paid:

NOTE: If construction does not commence within one (1) year of date of issuance, or if construction ceases for a period of six (6) months, this permit is void.

 James Rizzo
 Construction Official

 Date

Note:



City of Camden
P.O. Box 95120
Camden, NJ 08101
856 - 7577032

Permit Number: 20080277
Update Number:
Control Number: 22231
Application Date: 03/12/2008
Permit Date: 03/13/2008

CONSTRUCTION PERMIT

IDENTIFICATION

OWNER/PROPERTY DETAILS

Block: 14	Lot: 24	Qualification Code:	
Work Site Location:	909 NO FRONT ST Camden City		
Owner In Fee:	CITY OF CAMDEN		
Address:	CAMDEN CITY HALL CAMDEN NJ 08102		
Telephone:	0	Lic. No. / Bldrs. Reg. No.:	
Use Group(s):	R-5	Federal Emp. No.:	21-0724134
		Contractor:	ROBERT T. WINZINGER INC
		Address:	PO BOX 537 HAINESPORT NJ 08036
		Telephone:	(609) 267-8600

is hereby granted permission to perform the following work :

- | | | |
|--|--|--|
| <input checked="" type="checkbox"/> BUILDING | <input type="checkbox"/> PLUMBING | <input checked="" type="checkbox"/> DEMOLITION |
| <input type="checkbox"/> ELECTRICAL | <input type="checkbox"/> FIRE PROTECTION | <input type="checkbox"/> OTHER |
| <input type="checkbox"/> ELEVATOR DEVICES | <input type="checkbox"/> MECHANICAL | |
| <input type="checkbox"/> ASBESTOS ABATEMENT | <input type="checkbox"/> LEAD HAZARD ABATEMENT | |
- (Subchapter 8 only)

DESCRIPTION OF WORK:
DEMOLITION

ESTIMATED COST OF WORK:

Cost of Construction:	0.00
Cost of Rehabilitation:	0.00
Cost of Demolition:	6,500.00
Total Cost:	\$6,500.00

PAYMENTS	(Office Use Only)
Building	\$65.00
Electrical	
Plumbing	
Fire Protection	
Elevator Devices	
Mechanical	
VolFee (DCA)	
AltFee (DCA)	
DCA Minimum Fee	\$0.00
Other Fees	
CO Fee	
CCO Fee	
Minimum Fee	
Total	
All Fees Waived:	Yes

Amount to be Paid:

NOTE: If construction does not commence within one (1) year of date of issuance, or if construction ceases for a period of six (6) months, this permit is void.

James Rizzo
Construction Official

Date

Note:



City of Camden
P.O. Box 95120
Camden, NJ 08101
856 - 7577032

Permit Number: 20060435
Update Number:
Control Number: 17236
Application Date: 02/24/2006
Permit Date: 04/18/2006

**CONSTRUCTION PERMIT
IDENTIFICATION**

OWNER/PROPERTY DETAILS

Block: 14	Lot: 25	Qualification Code:	
Work Site Location:	907 NO FRONT ST Camden City		
Owner In Fee:	NEW JERSEY SCHOOL CONSTRUCTION		
Address:	907 NO FRONT ST CAMDEN NJ 08103		
Telephone:	0	Lic. No. / Bldrs. Reg. No.:	5272
Use Group(s):	R-5	Federal Emp. No.:	22-3443096
		Contractor:	D. CORBIN CONSTRUCTION INC
		Address:	1455 KAIGHN AVENUE CAMDEN NJ 08103
		Telephone:	(856) 964-0200

is hereby granted permission to perform the following work :

- | | | |
|---|--|-------------------------------------|
| <input type="checkbox"/> BUILDING | <input checked="" type="checkbox"/> PLUMBING | <input type="checkbox"/> DEMOLITION |
| <input type="checkbox"/> ELECTRICAL | <input type="checkbox"/> FIRE PROTECTION | <input type="checkbox"/> OTHER |
| <input type="checkbox"/> ELEVATOR DEVICES | <input type="checkbox"/> MECHANICAL | |
| <input type="checkbox"/> ASBESTOS ABATEMENT | <input type="checkbox"/> LEAD HAZARD ABATEMENT | |

(Subchapter 8 only)

DESCRIPTION OF WORK:
WATER/SEWER DISCONNECT

ESTIMATED COST OF WORK:

Cost of Construction:	0.00
Cost of Rehabilitation:	650.00
Cost of Demolition:	0.00
Total Cost:	\$650.00

NOTE: If construction does not commence within one (1) year of date of issuance, or if construction ceases for a period of six (6) months, this permit is void.

James Rizzo
Construction Official

Date

PAYMENTS (Office Use Only)	
Building	
Electrical	
Plumbing	\$46.00
Fire Protection	
Elevator Devices	
Mechanical	
VolFee (DCA)	
AltFee (DCA)	\$1.00
DCA Minimum Fee	\$0.00
Other Fees	
CO Fee	
CCO Fee	
Minimum Fee	
Total	\$47.00
All Fees Waived:	No

Amount to be Paid: \$47.00
Check Number: 787828881
Check amount: \$47.00

Collected by: MS
Receipt No: 134529
Total Cash Amount:
Total Check Amount: \$47.00
Total CC Amount:
Grand Total: \$47.00

Note:



City of Camden
P.O. Box 95120
Camden, NJ 08101
856 - 7577032

Permit Number: 20060712
Update Number:
Control Number: 17872
Application Date: 05/13/2006
Permit Date: 05/19/2006

CONSTRUCTION PERMIT

IDENTIFICATION

OWNER/PROPERTY DETAILS

Block: 14	Lot: 25	Qualification Code:	
Work Site Location:	907 NO FRONT ST Camden City		
Owner In Fee:	BLUEGRASS SERVICES		
Address:	901 DARMSTADT AVE EGG HARBOR CITY NJ 08215		
Telephone:	()		
Use Group(s):	R-5		
Contractor:	FRANCHI DEMOLITION & EXCAV		
Address:	P.O BOX 734 CAMDEN NJ 08101		
Telephone:	(856) 456-4053		
Lic. No. / Bldrs. Reg. No.:			
Federal Emp. No.:	22-3694978		

is hereby granted permission to perform the following work :

- | | | |
|--|--|--|
| <input checked="" type="checkbox"/> BUILDING | <input type="checkbox"/> PLUMBING | <input checked="" type="checkbox"/> DEMOLITION |
| <input type="checkbox"/> ELECTRICAL | <input type="checkbox"/> FIRE PROTECTION | <input type="checkbox"/> OTHER |
| <input type="checkbox"/> ELEVATOR DEVICES | <input type="checkbox"/> MECHANICAL | |
| <input type="checkbox"/> ASBESTOS ABATEMENT | <input type="checkbox"/> LEAD HAZARD ABATEMENT | |
- (Subchapter 8 only)

DESCRIPTION OF WORK:
DEMOLITION

ESTIMATED COST OF WORK:

Cost of Construction:	0.00
Cost of Rehabilitation:	0.00
Cost of Demolition:	8,000.00
Total Cost:	\$8,000.00

NOTE: If construction does not commence within one (1) year of date of issuance, or if construction ceases for a period of six (6) months, this permit is void.

James Rizzo _____ Date
Construction Official

PAYMENTS (Office Use Only)	
Building	\$65.00
Electrical	
Plumbing	
Fire Protection	
Elevator Devices	
Mechanical	
VolFee (DCA)	
AltFee (DCA)	
DCA Minimum Fee	\$0.00
Other Fees	
CO Fee	
CCO Fee	
Minimum Fee	
Total	\$65.00
All Fees Waived:	No

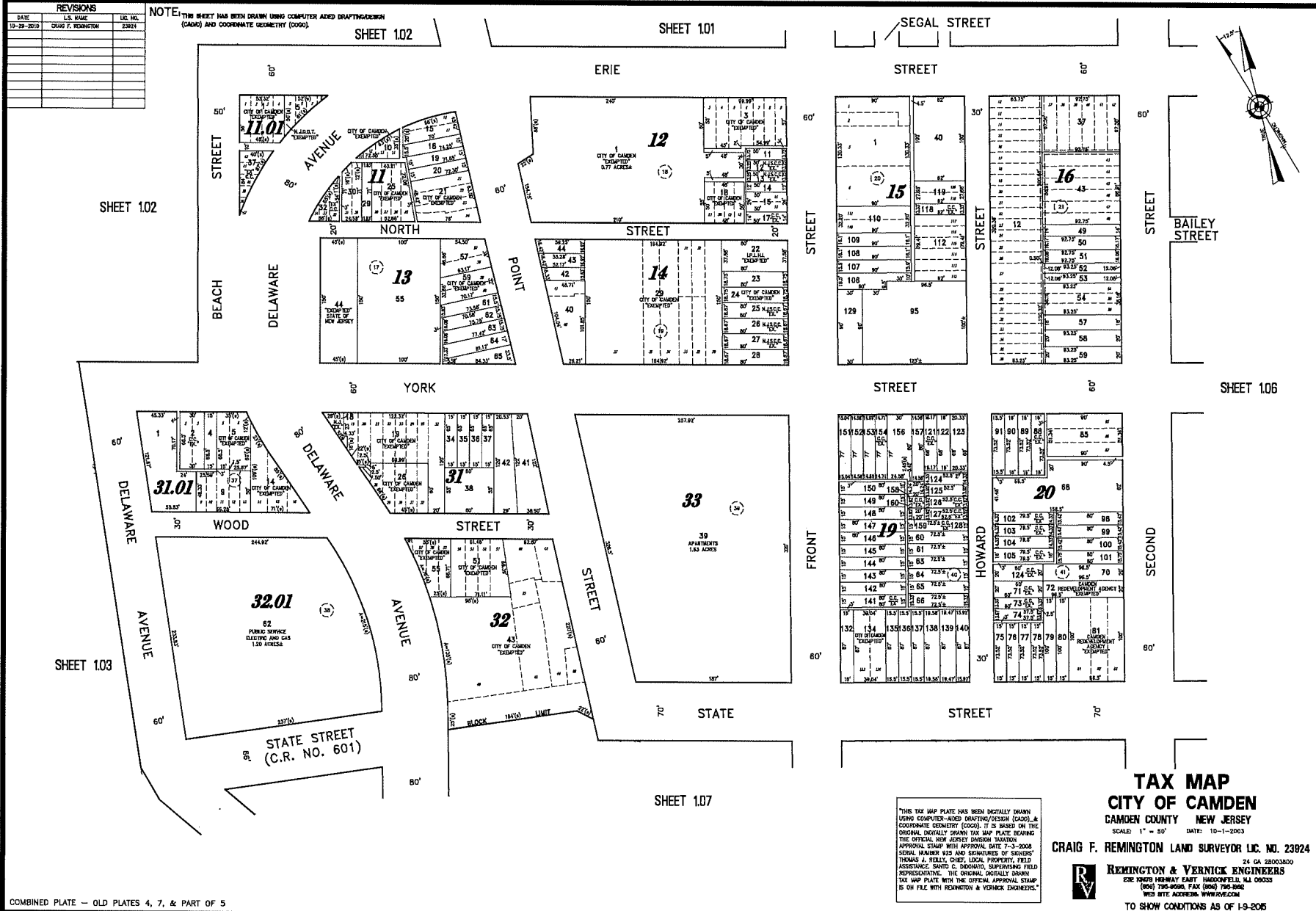
Amount to be Paid: \$65.00
Check Number: 18704
Check amount: \$65.00

Collected by: rs
Receipt No: 134675
Total Cash Amount:
Total Check Amount: \$65.00
Total CC Amount:
Grand Total: \$65.00

Note:

REVISIONS		
DATE	L.S. NAME	LC. NO.
10-29-2003	CRAIG F. REMINGTON	23824

NOTE: THIS SHEET HAS BEEN DRAWN USING COMPUTER AIDED DRAFTING/DESIGN (CAD) AND COORDINATE GEOMETRY (COGO).



"THIS TAX MAP PLATE HAS BEEN DIGITALLY DRAWN USING COMPUTER-AIDED DRAFTING/DESIGN (CAD) AND COORDINATE GEOMETRY (COGO). IT IS BASED ON THE ORIGINAL DIGITALLY DRAWN TAX MAP PLATE BEARING THE OFFICIAL NEW JERSEY DIVISION TAXATION APPROVAL STAMP WITH APPROVAL DATE 7-3-2008 SERIAL NUMBER 925 AND SIGNATURES OF SURVEYORS THOMAS A. REILLY, CIVIL ENGINEER, LICENSE NO. 12000 AND ASSISTANCE SAUND C. DIAMANTO, SUPERVISING FIELD REPRESENTATIVE. THE ORIGINAL DIGITALLY DRAWN TAX MAP PLATE WITH THE OFFICIAL APPROVAL STAMP IS ON FILE WITH REMINGTON & VERNICK ENGINEERS."

TAX MAP
CITY OF CAMDEN
 CAMDEN COUNTY NEW JERSEY
 SCALE: 1" = 50' DATE: 10-1-2003
 CRAIG F. REMINGTON LAND SURVEYOR LIC. NO. 23824
 REMINGTON & VERNICK ENGINEERS
 230 HANOVER STREET, HADDONFIELD, NJ 08033
 (856) 798-9000 FAX (856) 798-9000
 WWW.REMINGTON-VERNICK.COM
 TO SHOW CONDITIONS AS OF 1-9-2005

Block: 12 Land Desc: 242X150 M001 Owners Name: CAMDEN CITY Land: 87,400 Exemption Net Taxable Value Deductions
 Lot: 1 Bldg Desc: Street Address: PO BOX 95120 Bank: 0 Impr: 0 Code: Cd No-Ow
 Qual: Addl Lots: City & State: CAMDEN, NJ Zip: 08101 5120 Total: 87,400 Value: 0 87,400
 Card: M (#1 of 1) Acreage: 0.833 Class: 150 Property Loc: SE ERIE & POINT STS Zone: R2 Map: 0104 CAMDEN CITY

SALES HISTORY										ASSESSMENT HISTORY				BUILDING PERMITS/REMARKS			
Grantor	Date	Book/Page	Price	Nu#	Year	Land	Impr	Total	Date	Work Description	Amount	Compl.					
					2003	21800	0	21800									
					2004	21800	0	21800									
LAND CALCULATIONS										SITE INFORMATION				RESIDENTIAL COST APPROACH			
Frnt	Rr	SB	T	FF	Avgd	Tabl	EqF	Rate	Site	Cond	Value	Road:		Utilities:		Basement	
												PAVED		Sewer:			
												Curbs:		Water: BOTH			
												Sidewalk:		Gas:			
													Measured:		Topo:		Main Bldg
													Inspected:		LEVEL		
													Neigh: 62		VCS: 100		Heat/AC Plumbing Fireplace Attic Deck/Patio/Garage/Misc
													BUILDING INFORMATION				
													Type and Use:		Class/Quality:		
													Story Height:		Condition:		
													Style:		Year Built/EffA: / 99 (Y)		
													Exterior Finish:		Windows:		
													Roof Type:		Livable Area: 0 SF		
													Roof Material:		Interior Cond:		
													Foundation:		Interior Wall:		
													Baths: M: A: O:		Kitchens: M: A: O:		
ROOM COUNT										Base Cost: 0 CCF: 134 CLA: 0 Cost New: 0							
													Phys Depr: 50.00 (Y) Func Depr: Net Depr: 50.00		Loc Depr: Mkt+: Mkt: Bldg Value: 0		
													Detached Items:				
													Land: 87,400 Impr: 0 Total: 87,400				
													Old B: 18 Old L: 1 05/25/18				

A:
B:
C:
D:
E:
F:
G:
H:
I:
J:
K:
L:

M:
N:
O:
P:


0
0
0
0
0
0
0
0

Block: **12** Bldg:
 Lot: **1** Lot: 242X150 M001
 Qual: Addl:
 Card: **M**

Owners Name: CAMDEN CITY
 Street Address: CITY HALL
 City & State: CAMDEN N J 08101
 Property Loc: SE ERIE & POINT STS

Land: **87,400**
 Impr: **0**
 Total: **87,400**
 Class: **15C**

Exemption Code:
 Value: **87,400**
CAMDEN-REVAL
 Net Taxable Value

BUILDING PERMITS					ASSESSMENT HISTORY				SALE HISTORY					
Date	Description	Amount	Compl	Mos	Added	Year	Land	Impr	Net	Grantor	Date	Price	Nu	
						2011	87,400	0	87,400					
						2010	21,800	0	21,800					
						2009	21,800	0	21,800					
LAND CALCULATIONS					SITE INFORMATION				RESIDENTIAL COST APPROACH					
UNIT METHOD: UNIT: 35719 SF RATE: 2.00 SITE: 16000 NC:100 87,438					Map:	Neigh:	Util:							
					0104	62	BOTH							
					Zone:	VCS:	Road:							
					R2	100	PAVED							
					Acres:	Auto:	Topo:							
					0.833	Y	LEVEL							
SKETCH					BLDG INFORMATION									
E-EXMPTN QUESTION					Year Built:	Type/Use:								
					Eff Age:	Style:								
					99 Y									
					Bldg Cla:	Ext Siding:								
					Num Units:	Roof Type:			PHYSICAL DEPR: 50.00% ECONOMIC DEPR: 0.00% BASE COST: 0					
					Condition:	Roof Matl:			FUNCTIONAL DEPR: 0.00% CCF: 1.34 MAIN BLDG: 0					
					Int Cond:	Foundation:								
					Story Ht:	Fndtn Const:								
					Row/End:	Heat Source:								
					Garage:	Livable Area:			Land: 87,400 Impr: 0 Total: 87,400					
					0									
					Room Count	B	1	2	3	T				
					BEDROOMS:					0				
					FULL BATH:					0				
					HALF BATH:					0				
					KITCHEN:					0				
					LIVING RM:					0				
					DINING RM:					0				
					FAMILY RM:					0				
					OTHER:					0				
					Condition	Modern	Avg	Old						
					KITCHEN:									
					BATH:									
					Insp	Id	Reason	By	Results					
					Map Page:	0104								
					Routing:									
									03/10/11					
														PHOTO
														

RESIDENTIAL PROPERTY RECORD CARD

IDENTIFICATION DATA			
B00012			
L00001			
130887	242X150	M001	15C
CITY OF CAMDEN			
CITY HALL			08101
CAMDEN N J			
SE ERIE & POINT STS			
21800	00	21800	

STAFF CONTROL DATA	
Source of Information	1 = Owner 2 = Spouse 3 = Tenant 4 = Agent 5 = Other 6 = Estimate 7 = Refusal
Interior Inspection	(Y/N)
Cost Base Year	
Enumerated By	
Enumeration Date	Month/Year
Appraised By	
Appraisal Date	Month/Year
Reviewed By	
Review Date	Month/Year
Permanent Land Review Code	
Permanent Improvement Review Code	
Number of Principal Buildings	

SALES VERIFICATION DATA	
Sales Price	
Sales Date	Month/Year
Source	1 = Buyer 2 = Seller 3 = R. T. Fee 4 = Agent 5 = SR-1A
Validity	0 = Not Valid 1 = Valid
Type of Sale	1 = Land 2 = Building 3 = Land and Building

SITE DATA	
Land Use Code	
Neighborhood Type	1 = Rural 2 = Crossroads 3 = Suburbs 4 = Urban 5 = Subdivision 6 = Commercial 7 = Industrial
Road Type	0 = None 1 = Dirt 2 = Gravel 3 = Paved
Traffic	1 = Light 2 = Medium 3 = Heavy
View Influence	0 = None 1 = Detrimental 2 = Enhancing
Topography	1 = Level 2 = Low 3 = High 4 = Rolling
Corner Lot	(Y/N)
Alley Adjoining Lot	(Y/N)
Back Lot	(Y/N)
Street Lights	(Y/N)
Sidewalks	(Y/N)
Underground Utilities	(Y/N)
Sewer	0 = None 1 = Septic 2 = Private 3 = Public
Water	0 = None 1 = Well 2 = Private 3 = Public
Other Utilities	0 = None 1 = Gas 2 = Electricity 3 = Gas and Electricity
Easements	0 = None 1 = Moderate 2 = Extensive
Neighborhood Conformity	1 = Inferior 2 = Typical 3 = Superior
Neighborhood Trend	1 = Declining 2 = Static 3 = Improving
Proximity to Services	1 = Inferior 2 = Typical 3 = Superior
Cul-de-sac	(Y/N)
Landscaping	1 = Inferior 2 = Typical 3 = Superior

NOTES	

RESIDENCE DESCRIPTION DATA

Residence Type 0
Residence Class 0
Number of Stories 0
Number of Bedrooms 0
Number of Units 0
Number of Rooms 0
Year Built 0000
Rowhouse/Townhouse End Unit N

DEPRECIATION

Condition 1=Poor 2=Fair 3=Normal 4=Good 5=Excel. 0
Effective Age in Years 0
100%-(Eff. Age Dep. % + Obser. Phys. Cond. 00 %)
= Physical Net Condition 100

OBSOLESCENCE

100% - (Func. Obsol. 00% + Econ. Obsol. 00 %)
= Obsol. Net Condition 100
Physical Net Cond. 100% x Obsol. Net Cond. 100 %
= Final Net Condition 100

ROOF

Roof Type 1=Flat 2=Hip 3=Gable 4=Gambrel 5=Other 0
Roof Pitch 1=None 2=Shallow 3=Normal 4=Steep 0
Roof Material 1=Shingle 2=Slate 3=Tile 4=Copper 0
5=Galvanized 6=Shake 7=Rolled Composition 8=Other 0

FOUNDATION

Foundation Type 1=Concrete 2=Concrete Block 0
3=Post & Pier 4=Concrete Slab 5=Other 0

BASEMENT

Basement Area Ql. Area Rate Quality Factor Cost
Bsmt. Finish
Basement Total Cost
Bsmt. Area Quality Factors 11=0.76 12=0.76 13=0.85 14=0.93
15=0.97 16=1.00 17=1.15 18=1.32 19=1.44 20=1.54
Bsmt. Finish Quality Factors 11=0.50 12=0.55 13=0.70 14=0.85
15=0.92 16=1.00 17=1.15 18=1.30 19=1.30 20=1.30

STRUCTURE

Exterior Wall Type 1=Frame or Masonry Wall with wood, stucco,
aluminum or shingle 2=Frame or Masonry Wall with Brick
3=Frame or Masonry Wall with Stone 4=Other

First Floor Wall Type Area Rate Wall Factor Cost
Upper Floor
Half Story
Structure Base Cost 0
Row/Townhouse End Unit Factor 1.00
Adjusted Structure Base Cost (A.S.B.C.) 0

Built-in Garage N
Built-in Porch N

Unfin. Story -
Unfin. 1/2 Story -
Partial Brick +
Partial Stone +

Final Adjusted Structure Base Cost (includes A.S.B.C.) 0
Unfin. Area Quality Factors 11=0.23 12=0.48 13=0.67 14=0.82
15=0.91 16=1.00 17=1.14 18=1.35 19=1.62 20=1.90

FLOORS

Construction 1=Slab 2=Supported Wood 3=Other 0
Finish 1=Wood 2=Carpet 3=Combination 4=Other 0
Concrete Slab Adjustment -
Concrete Slab Quality Factors 14=0.82 15=0.91 16=1.00
17=1.14 18=1.35 19=1.62 20=1.95

HEATING AND COOLING

MAP #0004

Source 0 = None 1 = Coal 2 = Oil 3 = Gas 4 = Elec. 5 = Other 0
Heating System 0 = None 1 = Floor/Wall Furnace 2 = Gravity Hot 0
Air 3 = Forced Hot Air 4 = Hot Water B.B. 5 = Hot Water/Steam
6 = Elec. B.B. 7 = Radiant Elec. 8 = Heat Pump
Central Cooling 0=No 1=Added to Heating Ductwork 0
2 = With own Ductwork

Heating Ql. Area Rate Quality Factor Cost
Cooling
Heating/Cooling Total Cost 0
Heating/Cooling Quality Factors 11=0.48 12=0.69 13=0.82
14=0.95 15=1.00 16=1.00 17=1.12 18=1.15 19=1.30 20=1.49

PLUMBING

Plumbing 0=None 1=Yes 2=Water Only 0
4 Fix. Bath 0 0
3 Fix. Bath 0 0
2 Fix. Bath 0 0
Single Fix. 0 0
Kitchen Sink 0 0
Laundry Tub 0 0
Hot Water Htr. 0 0
Plumbing Total Cost + 0
Plumbing Quality Factors 11=0.49 12=0.69 13=0.82 14=0.95
15=1.00 16=1.00 17=1.12 18=1.15 19=1.30 20=1.49

ELECTRIC LIGHTING

Electric Lighting N

BUILT-IN APPLIANCES

Base Specs. Include Some Type of Stove and Oven for Each Dwelling Unit
Built-in Appliances N

Range Top/Oven 0 0
Drop-in Range 0 0
Stove w/Oven 0 0
Dishwasher
Garbage Disposal
Exh. Hood & Fan
Central Vacuum
Electronic Oven
Food Ctr. Pwr. Ut.
Gar. Door Opener
Conv. Kitchen
Intercom System
Built-In Appliances Total Cost
Built-In Appliances Quality Factors 1=Low or 0.67 2=Average or
1.00 3=Good or 1.25

FIREPLACES

Fireplace - 1 Sty. Ql. No. Rate Quality Factor Cost
F. P. - 1 1/2 Sty.
F. P. - 2 Sty.
Add F. P. Same Stack
Freestanding
Heatlator and Fan
Fireplace Total Cost
Fireplace Quality Factors 11=0.90 12=0.90 13=0.90 14=0.95
15=0.95 16=1.00 17=1.15 18=1.30 19=1.45 20=1.60

ATTIC

Fin. Attic Ql. Area Rate Quality Factor Cost
Finished Attic Quality Factors 11=0.37 12=0.70 13=0.88 14=0.93
15=0.97 16=1.00 17=1.08 18=1.16 19=1.25 20=1.34

PORCHES AND DECKS/PATIOS

Deck/Patio Ql. Area Rate Quality Factor Cost
Open Porch
Enc. Porch
Porches and Decks/Patios Total Cost
Porches and Decks/Patios Quality Factors 11=0.50 12=0.55 13=0.70
14=0.85 15=0.92 16=1.00 17=1.15 18=1.30 19=1.30 20=1.30

ATTACHED GARAGES, CARPORTS/CANOPIES

Bsmt. Gar. Ql. Area Rate Quality Factor Cost
Att. Gar.
Garage Total Cost
Garage Quality Factors 11=0.47 12=0.52 13=0.66 14=0.85
15=0.93 16=1.00 17=1.13 18=1.24 19=1.39 20=1.58
Att. Carport/Canopy Ql. Area Rate Quality Factor Cost

Attached Carport/Canopy Total Cost
Att. Carport/Canopy Quality Factors 11=0.51 12=0.59 13=0.78 14=0.92
15=0.96 16=1.00 17=1.06 18=1.10 19=1.13 20=1.19

BUILDING VALUATION SUMMARY

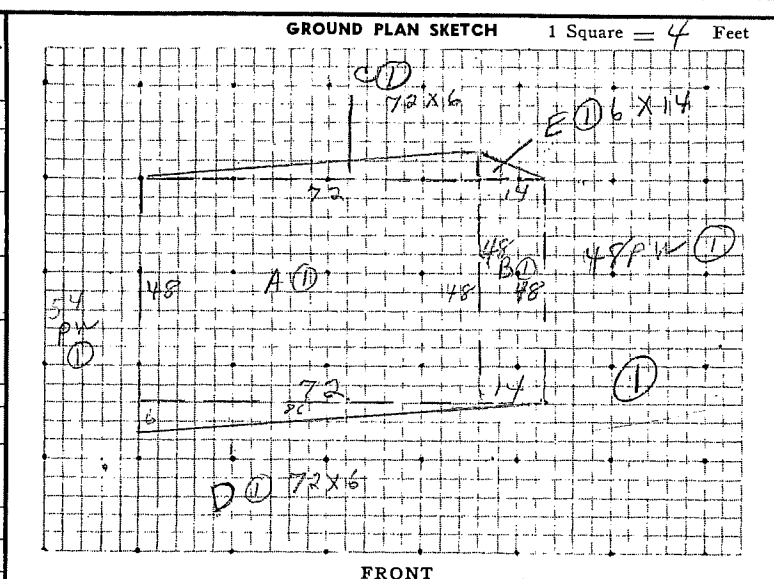
Basement Total Cost +
Final Adjusted Structure Base Cost +
Slab Adjustment (-) -
Heating/Cooling Total Cost +
Plumbing Total Cost (+) +
Built-In Appliances Total Cost +
Fireplace Total Cost +
Finished Attic Total Cost +
Porches and Decks/Patios Total Cost +
Garages (Att. & Bsmt.) Total Cost +
Att. Carport or Canopy Total Cost +
TOTAL BASE REPLACEMENT COST (1975) =
Cost Conversion Factor x 1.70
Base Replacement Cost New =
Final Net Condition x 100
Structure Appraised Value. =
Structure Flat Adds +
PRINCIPAL BUILDING APPRAISED VALUE =
Accessory Buildings RCNLD +
Accessory Improvements RCNLD +
Accessory Flat Adds +
ACCESSORY ITEMS TOTAL VALUE =
Other Principal Structures +
TOTAL BLDG. AND ACC. APPRAISED VALUE +
Total Land Value + 21800
TOTAL PROPERTY APPRAISED VALUE = 21800

Occupant and Property Address J. BRAND Leather Works
S.E. FRIE + POINT

BUILDING DESCRIPTION AND VALUE CALCULATION

Parcel Number _____ Card 15 of 5 Cards

PRINCIPAL BUILDING DESCRIPTION																				
BUILDING CLASS <u>4130</u>			OBSERVED PHYSICAL CONDITION Good <input type="checkbox"/> Normal <input checked="" type="checkbox"/> Fair <input type="checkbox"/> Poor <input type="checkbox"/>			EFFECTIVE AGE Date <u>1939</u> Years <u>20</u>														
TYPE AND USE Combination Stores and Apt. _____ Offices _____ Loft _____ Hotel _____ Store _____ Office _____ Bank _____ Theatre _____ Garage _____ Gas Sta. _____ Indust. _____ Warehouse _____ Greenhouse _____ Hospital _____ Other <u>LEATHER WORK</u>			3) ROOF <u>Flat</u> Roof Construction: Wood <input checked="" type="checkbox"/> Steel Deck _____ Reinforced Concrete _____ Roofing: Prepared Roll _____ Shingle _____ Built-up <input checked="" type="checkbox"/> Corr. Metal _____ Other _____			7) ELECTRIC WIRING Conduit <input checked="" type="checkbox"/> Power Wiring <input checked="" type="checkbox"/> Lights <u>(A101-20) only</u>			13) OTHER ITEMS Industrial Canopy: _____ = _____ Commercial Canopy: _____ = _____ Concrete Paving: _____ = _____ Asphalt Paving: _____ = _____											
STRUCTURAL FRAME Columns _____ Wood _____ Steel _____ Conc _____ Main Beams _____ Joists _____ Trusses _____ Girder _____ Height in Stories <u>1</u>			4) FLOORS Floor Construction: Wood _____ Concrete on Grade _____ Reinforced Concrete _____ Finish Flooring: 1st <u>2</u> 2nd <u>2</u> Above _____ Wood or Equiv. _____ Other _____			9) BASEMENT None _____ Full _____ Height _____ Partial: _____ Sq. Ft. _____ Finished _____ Sq. Ft. _____ Floor: Dirt _____ Wd. _____ Conc. _____			10) AIR CONDITIONING Washed _____ Refrigerated _____ Full floor area _____ No. of floors _____ Partial: Floor area _____											
1) FOUNDATION Masonry _____ Wood or Block Piers _____			5) INTERIOR FINISH Developed Area: (sq. ft.) Apt. Area _____ No. Units _____ No. Rms. _____ Office Area _____ Type _____ Other Area _____			11) FIRE PROTECTION Sprinkler (Flr. area) <u>none</u> Fire Hose Stat: No _____ Size _____ Fire Pumps _____			101) OTHER ITEMS Overhead Doors: Type <u>MANUAL</u> 2 No. <u>10</u> x <u>10</u> No. _____ x _____ Ventilators: Type _____ Size _____ No. _____ Skylights: Type _____ Size _____ No. _____											
2) EXT. WALL CONSTR. Wood: Lined _____ Unlined _____ Brick _____ Concrete Block <input checked="" type="checkbox"/> _____ Stone _____ Concrete _____ Corr. Iron _____ Other _____ Store Fronts: (Lin. feet) Wood or Low Cost metal set <u>none</u> Ave. grade metal set _____ Good grade metal set _____			Partitions: Lin. ft. Hgt. Wood stud <u>2</u> <u>61</u> <u>12</u> Pls. side _____ Masonry <u>2</u> <u>100</u> <u>12</u> Pls. side _____ Firewalls: Lin. ft. Hgt. _____			12) BUILDING ELEVATORS Type _____ Number _____ Cap. _____ Floors _____ Passenger _____ Freight _____														
OTHER ITEMS AND NOTES: <u>10 2 PW (1)</u>																				
						WALL RATIO CALCULATION														
Ground Area <u>29885</u>						Perimeter <u>1382</u> Wall Ratio <u>21.4</u>														
DATE OF CONSTRUCTION			MAJOR ALTERATIONS OR ADDITIONS ON PRINCIPAL BUILDING																	
DATE	AGE	SOURCE	DATE	AGE	EXTENT AND COST				SOURCE											
1939	20	MANAGER																		
DESCRIPTIONS, REPLACEMENT COST AND APPRAISAL OF ACCESSORY BUILDINGS																				
Bldg. Ident.	Class No.	Dimensions Width Depth Height			Foundation	Floor	Roof	Walls	Missing Wall	Heat	Light	Plbg.	Age	Cond.	Area	Unit Cost	Adds and Deducts	Replacement Cost	Net Cond. %	Net Appraisal
															4000		4000			
															33100		35000			
															37100		39200			
																	38600			



BUILDING AREA AND CUBE CALCULATIONS

GROUND AREA — SQUARE FEET					
Floor or Part	Width	Length	Area	Height	Cubic Feet
A (1)	72	48	3456	12	
B (1)	14	48	672	12	
C (1)	72	6 (AV)	432	12	
D (1)	72	6 (AV)	432	12	
E (1)	6	14 (AV)	84	12	
			5076		
Total Area			5076	Total Cube	60912

BUILDING VALUE CALCULATION			
ITEM NO.	AREA OR QUAN.	UNIT COST	TOTAL
Base			
B0	5076	3.14	15939
ADDITIONS AND DEDUCTIONS			
299	60912	1.02	+1218
300	61	8.06	+492
500	100	12.27	+1227
70	4560	1.50	+2280
80	5076	1.70	+4568
88	5076	1.14	-716
9-13	2	290	+580
TOTAL REPLACEMENT COST			25593
Cost Conversion Factor			
Replacement Cost			\$
DEPRECIATION AND OBSOLESCENCE			
DEPRECIATION <u>51%</u>			
a. Effective Age Depreciation	<u>21</u>	%	
b. Observed Physical Condition		%	
c. Total Depreciation (a+b)	<u>79</u>	%	
d. Net Condition (100 - c)	<u>21</u>	%	
OBSOLESCENCE			
e. Overimprovement		%	
f. Underimprovement		%	
g. Other <u>cc</u>	<u>70</u>	%	
h. Net Condition (100-e+f+g)	<u>30</u>	%	
i. FINAL NET CONDITION (dxh)	<u>23.7</u>	%	
SUMMARY OF APPRAISED VALUE			
Principal Building Appraisal		<u>60.66</u>	
Other Principal Buildings Appraisal		<u>64.140</u>	
Accessory Buildings Appraisal		<u>19.2</u>	
Total Building Appraisal		<u>144.00</u>	
Total Land Appraisal		<u>80.13</u>	
TOTAL APPRAISED VALUE		<u>224.13</u>	

Block: 12 Land Desc: 15X60 M001 Owners Name: CAMDEN CITY Land: 9,800 Exemption Net Taxable Value Deductions
 Lot: 3 Bldg Desc: Street Address: PO BOX 95120 Bank: 0 Impr: 0 Code: Cd No-Ow
 Qual: Addl Lots: City & State: CAMDEN, NJ Zip: 08101 5120 Total: 9,800 Value: 0 9,800
 Card: M (#1 of 1) Acreage: 0.021 Class: 15C Property Loc: 86 ERIE ST Zone: R2 Map: 0104 CAMDEN CITY

SALES HISTORY										ASSESSMENT HISTORY				BUILDING PERMITS/REMARKS			
Grantor		Date	Book/Page	Price	Nu#	Year	Land	Impr	Total	Date	Work Description		Amount	Compl.			
						2003	800	0	800								
						2004	800	0	800								
LAND CALCULATIONS										SITE INFORMATION				RESIDENTIAL COST APPROACH			
Frt	Rr	SB	T	FF	Avgd	Tabl	EqF	Rate	Site	Cond	Value	Road:	Utilities:	Basement			
												PAVED	Sewer:	Main Bldg			
												Curbs:	Water: BOTH				
												Sidewalk:	Gas:				
		Units	Rate	Site	Cond		Value			Measured:		Topo:					
		901 SF	2.00	8000	100	100	100	9802			Inspected:		LEVEL				
												Neigh: 62					
Net Adj: 100.00		SF:	914	Auto: Y	Land Value:		9,802					VCS: 100					
BUILDING INFORMATION																	
Type and Use:					Class/Quality:					Heat/AC							
Story Height:					Condition:					Plumbing							
Style:					Year Built/Eff A:												
					/ 99 (Y)												
Exterior Finish:					Windows:					Fireplace							
Roof Type:					Livable Area:					Attic							
					0 SF												
Roof Material:					Interior Cond:												
Foundation:					Interior Wall:					Deck/Patio/Garage/Misc							
Baths:		M:	A:	O:													
Kitchens:		M:	A:	O:													
ROOM COUNT																	
		B	1	2	3/A	Tot											
Living Rm																	
Dining Rm																	
Kitchen																	
Dinette																	
5 Fixt Bath																	
4 Fixt Bath																	
3 Fixt Bath																	
2 Fixt Bath																	
Bed Room																	
Fam Room																	
Den/Other																	
Old B: 18											Base Cost: 0		CCF: 134 CLA: 0		Cost New: 0		
Old L: 3											Phys Depr: 50.00 (Y)		Func Depr:		Net Depr: 50.00		
									Loc Depr:		Mkt+: Mkt-:		Bldg Value: 0				
Detached Items:																	
										Land: 9,800		Impr: 0		Total: 9,800			

A:
B:
C:
D:
E:
F:
G:
H:
I:
J:
K:
L:

M:
N:
O:
P:


0
0
0
0
0
0
0

Block: 12 Bldg:
 Lot: 3 Lot: 15X60 M001
 Qual: Addl:
 Card: M

Owners Name: CAMDEN CITY
 Street Address: CITY HALL
 City & State: CAMDEN N J 08101
 Property Loc: 86 ERIE ST

Land: 9,800
 Impr: 0
 Total: 9,800
 Class: 15C

Exemption Code:
 Value: 9,800
 CAMDEN-REVAL

BUILDING PERMITS					ASSESSMENT HISTORY				SALE HISTORY					
Date	Description	Amount	Compl	Mos	Added	Year	Land	Impr	Net	Grantor	Date	Price	Nu	
						2011	9,800	0	9,800					
						2010	800	0	800					
						2009	5,200	0	5,200					
LAND CALCULATIONS					SITE INFORMATION				RESIDENTIAL COST APPROACH					
UNIT METHOD: UNIT: 901 SF RATE: 2.00 SITE: 8000 NC:100 9,802					Map:	Neigh:	Util:							
					0104	62	BOTH							
					Zone:	VCS:	Road:							
					R2	100	PAVED							
					Acres:	Auto:	Topo:							
					0.021	Y	LEVEL							
SKETCH					BLDG INFORMATION									
E-EXMPTN QUESTION					Year Built:	Type/Use:								
					Eff Age:	Style:								
					99 Y									
					Bldg Cla:	Ext Siding:								
					Num Units:	Roof Type:			PHYSICAL DEPR: 50.00% ECONOMIC DEPR: 0.00% BASE COST: 0					
					Condition:	Roof Matl:			FUNCTIONAL DEPR: 0.00% CCF: 1.34 MAIN BLDG: 0					
					Int Cond:	Foundation:								
					Story Ht:	Fndtn Const:								
					Row/End:	Heat Source:								
					Garage:	Livable Area:			Land: 9,800 Impr: 0 Total: 9,800					
					0									
					Room Count	B	1	2	3	T				
					BEDROOMS:					0				
					FULL BATH:					0				
					HALF BATH:					0				
					KITCHEN:					0				
					LIVING RM:					0				
					DINING RM:					0				
					FAMILY RM:					0				
					OTHER:					0				
					Condition	Modern Avg Old								
					KITCHEN:									
					BATH:									
					Insp	Id	Reason	By	Results					
					Map Page:	0104								
					Routing:									
									03/10/11					
														PHOTO
														

Block: 12 Land Desc: 15X60 M001 Owners Name: CITY OF CAMDEN Land: 800 Exemption Net Taxable Value Deductions
 Lot: 3 Bldg Desc: L Street Address: CITY HALL Bank: 0 Impr: 0 Code: Cd No-Ow
 Qual: Addl Lots: City & State: CAMDEN N J 08101 Total: 800 Value: 0 800
 Card: M (#1 of 1) Acreage: 0.000 Class: 15C Property Loc: 86 ERIE ST Map: Municipality: CAMDEN CITY

SALES HISTORY										ASSESSMENT HISTORY				BUILDING PERMITS/REMARKS					
Grantor	Date	Book/Page	Price	Nu#	Year	Land	Impr	Total		Date	Work Description	Amount	Compl.						
					1999	800	0	800											
					2000	800	0	800											
LAND CALCULATIONS										BUILDING INFORMATION				RESIDENTIAL COST APPROACH					
Front	Depth	SetBk	Depth Table	Rate	Site	DF	Tri	Topo	Value	Class:	Style/Model:	Basement	Area	Rate	Const	Q/F	Mult	Value	
015	060	000	R100	75	0	79	00	100	885	No. Units:	Story Height:	Main Bldg							
										End Unit:	Neigh/Zone:								
		Units	Rate	Site	Cond					No. Rooms:	No. Bedrooms:								
									Total Land Value:	885	Actual/Eff Age:	Exterior Siding:	Heat/AC						
										Condition:	Foundation:	Plumbing							
										Brick Sty Height:	Stone Sty Height:								
										Roof Type:	Roof Pitch:								
										Roof Material:	Floor Const:	Fireplace							
										Floor Finish:	Cooling:								
										Heat Source:	Heat System:	Attic							
										Livable Area:	Id Code:	Deck/Patio/Porches							
										0 SF	13Y								
										NOTES				Garage/Misc					
										Id 13Y	0	0	Ngh 01						
										Base Cost:	0	CCF: 1.70	Cost New:	0					
										Age Depr:	%	Phys Depr:	00 %	Net Cond:	100.00				
										Func Depr:	%	Econ Depr:	%	Bldg Value:	0				
										Detached Items:									
										Old B:	12		10/01/94	Land:	800	Impr:	0	Total:	800
										Old L:	3		12/11/00						

A:
 B:
 C:
 D:
 E:
 F:
 G:
 H:
 I:
 J:
 K:
 L:
 M:
 N:
 O:
 P:
 Copyright (c) 1999 MicroSystems-NJ.Com, L.L.C.

RESIDENTIAL PROPERTY RECORD CARD

CARD _____ OF _____ CARDS

IDENTIFICATION DATA			
<p>800012 L00003</p> <p>130932 CITY OF CAMDEN CITY HALL CAMDEN N J 86 ERIE ST</p>	<p>15X60</p>	<p>M001</p>	<p>15C</p>
		<p>08101</p>	
<p>800</p>	<p>00</p>	<p>800</p>	

STAFF CONTROL DATA	
Source of Information	1 = Owner 2 = Spouse 3 = Tenant 4 = Agent 5 = Other 6 = Estimate 7 = Refusal
Interior Inspection	(Y/N)
Cost Base Year	
Enumerated By	
Enumeration Date	Month/Year
Appraised By	
Appraisal Date	Month/Year
Reviewed By	
Review Date	Month/Year
Permanent Land Review Code	
Permanent Improvement Review Code	
Number of Principal Buildings	

SALES VERIFICATION DATA	
Sales Price	
Sales Date	Month/Year
Source	1 = Buyer 2 = Seller 3 = R. T. Fee 4 = Agent 5 = SR-1A
Validity	0 = Not Valid 1 = Valid
Type of Sale	1 = Land 2 = Building 3 = Land and Building

SITE DATA	
Land Use Code	
Neighborhood Type	1 = Rural 2 = Crossroads 3 = Suburbs 4 = Urban 5 = Subdivision 6 = Commercial 7 = Industrial
Road Type	0 = None 1 = Dirt 2 = Gravel 3 = Paved
Traffic	1 = Light 2 = Medium 3 = Heavy
View Influence	0 = None 1 = Detrimental 2 = Enhancing
Topography	1 = Level 2 = Low 3 = High 4 = Rolling
Corner Lot	(Y/N)
Alley Adjoining Lot	(Y/N)
Back Lot	(Y/N)
Street Lights	(Y/N)
Sidewalks	(Y/N)
Underground Utilities	(Y/N)
Sewer	0 = None 1 = Septic 2 = Private 3 = Public
Water	0 = None 1 = Well 2 = Private 3 = Public
Other Utilities	0 = None 1 = Gas 2 = Electricity 3 = Gas and Electricity
Easements	0 = None 1 = Moderate 2 = Extensive
Neighborhood Conformity	1 = Inferior 2 = Typical 3 = Superior
Neighborhood Trend	1 = Declining 2 = Static 3 = Improving
Proximity to Services	1 = Inferior 2 = Typical 3 = Superior
Cul-de-sac	(Y/N)
Landscaping	1 = Inferior 2 = Typical 3 = Superior

NOTES	

Owner CITY OF CAMDEN
Residence CITY OF CAMDEN

B 12 86 ERIE ST
L 3

Property Evaluations Co. Inc.
Specializing in Municipal Evaluations

503 WHITE HORSE PIKE, HADDON HGTS, N.J. 08035
(609) 546-6000

RESIDENCE DESCRIPTION DATA

Residence Type
Residence Class 0
Number of Stories 0
Number of Bedrooms 0
Number of Units 0
Number of Rooms 0
Year Built 0000
Rowhouse/Townhouse End Unit N

DEPRECIATION

Condition 1=Fair 2=Good 3=Normal 4=Good 5=Excel. 0
Effective Age in Years 0
100%-(Eff. Age Dep. % + Obser. Phys. Cond. 00 %)
= Physical Net Condition 100

OBSOLESCENCE

100% - (Func. Obsol. 00 % + Econ. Obsol. 00 %)
= Obsol. Net Condition 100
Physical Net Cond. 100 % x Obsol. Net Cond. 100 %
= Final Net Condition 100

ROOF

Roof Type 1=Flat 2=Hip 3=Gable 4=Gambrel 5=Other 0
Roof Pitch 1=None 2=Shallow 3=Normal 4=Steep 0
Roof Material 1=Shingle 2=Slate 3=Tile 4=Copper 0
5=Galvanized 6=Shake 7=Rolled Composition 8=Other 0

FOUNDATION

Foundation Type 1=Concrete 2=Concrete Block 0
3=Post & Pier 4=Concrete Slab 5=Other 0

BASEMENT

Basement Area
Bsmt. Finish
Basement Total Cost
Bsmt. Area Quality Factors 11=0.76 12=0.76 13=0.85 14=0.93
15=0.97 16=1.00 17=1.15 18=1.32 19=1.44 20=1.54
Bsmt. Finish Quality Factors 11=0.50 12=0.55 13=0.70 14=0.85
15=0.92 16=1.00 17=1.15 18=1.30 19=1.30 20=1.30

STRUCTURE

Exterior Wall Type 1=Frame or Masonry Wall with wood, stucco,
aluminum or shingle 2=Frame or Masonry Wall with Brick
3=Frame or Masonry Wall with Stone 4=Other
Wall Type Area Rate Quality Factor Cost
First Floor
Upper Floor
Half Story
Structure Base Cost 0
Row/Townhouse End Unit Factor 1.00
Adjusted Structure Base Cost (A.S.B.C.) 0

Built-in Garage

Built-in Porch
Unfin. Story
Unfin. 1/2 Story
Partial Brick
Partial Stone

Final Adjusted Structure Base Cost (includes A.S.B.C.) 0
Unfin. Area Quality Factors 11=0.23 12=0.48 13=0.67 14=0.82
15=0.91 16=1.00 17=1.14 18=1.35 19=1.62 20=1.90

FLOORS

Construction 1=Slab 2=Supported Wood 3=Other 0
Finish 1=Wood 2=Carpet 3=Combination 4=Other 0
Area Rate Quality Factor Cost
Concrete Slab Adjustment -
Concrete Slab Quality Factors 14=0.82 15=0.91 16=1.00
17=1.14 18=1.35 19=1.62 20=1.95

HEATING AND COOLING

MAP #0004
Source 0 = None 1 = Coal 2 = Oil 3 = Gas 4 = Elec. 5 = Other
Heating System 0 = None 1 = Floor/Wall Furnace 2 = Gravity Hot
Air 3 = Forced Hot Air 4 = Hot Water B.B. 5 = Hot Water/Steam
6 = Elec. B.B. 7 = Radiant Elec. 8 = Heat Pump
Central Cooling 0=No 1=Added to Heating Ductwork
2 = With own Ductwork

Heating
Cooling
Heating/Cooling Total Cost
Heating/Cooling Quality Factors 11=0.48 12=0.69 13=0.82
14=0.95 15=1.00 16=1.00 17=1.12 18=1.15 19=1.30 20=1.49

PLUMBING

Plumbing 0=None 1=Yes 2=Water Only
Base No. Ql. Rate Quality Factor + Cost
4 Fix. Bath 0 0
3 Fix. Bath 0 0
2 Fix. Bath 0 0
Single Fix. 0 0
Kitchen Sink 0 0
Laundry Tub 0 0
Hot Water Htr. 0 0
Plumbing Total Cost +
Plumbing Quality Factors 11=0.49 12=0.69 13=0.82 14=0.95
15=1.00 16=1.00 17=1.12 18=1.15 19=1.30 20=1.49

ELECTRIC LIGHTING

Electric Lighting N

BUILT-IN APPLIANCES

Base Specs. Include Some Type of Stove and Oven for Each Dwelling Unit
Built-in Appliances N
Range Top/Oven 0 0
Drop-in Range 0 0
Stove w/Oven 0 0
Dishwasher
Garbage Disposal
Exh. Hood & Fan
Central Vacuum
Electronic Oven
Food Ctr. Pwr. Ut.
Gar. Door Opener
Conv. Kitchen
Intercom System
Built-In Appliances Total Cost
Built-In Appliances Quality Factors 1=Low or 0.67 2=Average or
1.00 3=Good or 1.25

FIREPLACES

Fireplace - 1 Sty.
F. P. - 1 1/2 Sty.
F. P. - 2 Sty.
Add F. P. Same Stack
Freestanding
Heatlitor and Fan
Fireplace Total Cost
Fireplace Quality Factors 11=0.90 12=0.90 13=0.90 14=0.95
15=0.95 16=1.00 17=1.15 18=1.30 19=1.45 20=1.60

ATTIC

Ql. Area Rate Quality Factor Cost
Fin. Attic
Finished Attic Quality Factors 11=0.37 12=0.70 13=0.88 14=0.93
15=0.97 16=1.00 17=1.08 18=1.16 19=1.25 20=1.34

PORCHES AND DECKS/PATIOS

Deck/Patio
Open Porch
Enc. Porch
Porches and Decks/Patios Total Cost
Porches and Decks/Patios Quality Factors 11=0.50 12=0.55 13=0.70
14=0.85 15=0.92 16=1.00 17=1.15 18=1.30 19=1.30 20=1.30

ATTACHED GARAGES, CARPORTS/CANOPIES

Ql. Area Rate Quality Factor Cost
Bsmt. Gar.
Att. Gar.
Garage Total Cost
Garage Quality Factors 11=0.47 12=0.52 13=0.66 14=0.85
15=0.93 16=1.00 17=1.13 18=1.24 19=1.39 20=1.58
Att. Carport/Canopy
Attached Carport/Canopy Total Cost
Att. Carport/Canopy Quality Factors 11=0.51 12=0.59 13=0.78 14=0.92
15=0.96 16=1.00 17=1.06 18=1.10 19=1.13 20=1.19

BUILDING VALUATION SUMMARY

Basement Total Cost +
Final Adjusted Structure Base Cost +
Slab Adjustment (-) -
Heating/Cooling Total Cost +
Plumbing Total Cost (+) +
Built-In Appliances Total Cost +
Fireplace Total Cost +
Finished Attic Total Cost +
Porches and Decks/Patios Total Cost +
Garages (Att. & Bsmt.) Total Cost +
Att. Carport or Canopy Total Cost +
TOTAL BASE REPLACEMENT COST (1975) = 1.70
Cost Conversion Factor x
Base Replacement Cost New =
Final Net Condition x 100
Structure Appraised Value =
Structure Flat Adds +
PRINCIPAL BUILDING APPRAISED VALUE =
Accessory Buildings RCNLD +
Accessory Improvements RCNLD +
Accessory Flat Adds +
ACCESSORY ITEMS TOTAL VALUE =
Other Principal Structures +
TOTAL BLDG. AND ACC. APPRAISED VALUE +
Total Land Value + 800
TOTAL PROPERTY APPRAISED VALUE = 800

PROPERTY RECORD AND APPRAISAL CARD

1 86 Erie St
18
3 15' x 60'


12

BH

RECORD OF INTERIOR INSPECTION		REMARKS
Basement	✓	
1st Floor	✓	
2nd Floor	✓	
Floor Above		

OWNERSHIP RECORD		
NAME	ABSTRACT NO.	DATE DEED

SCHEDULE OF RENTALS				APPRAISAL REFERENCE
Flr.	No. of Units	Description of Units	Rental per Unit	Building Appraisal
				Land Appraisal
				Total Appraisal



RENTAL CAPITALIZATION	
Actual Annual Rental (\$ _____)	Services furnished: Light _____
Warranted market annual rental \$ _____	Heat _____ Water _____
Actual annual expenses (\$ _____)	Warranted annual expenses \$ _____
Estimated Net Income before Depreciation \$ _____	Capitalization Rate _____
Indicated Capitalized Value \$ _____	

LAND RECORD				
TOPOGRAPHY	IMPROVEMENTS	STREET	ZONING OR USE	REMARKS
Level <input checked="" type="checkbox"/>	Sidewalks <input checked="" type="checkbox"/>	Asphalt <input checked="" type="checkbox"/>	Residential _____	
High _____	Curbs <input checked="" type="checkbox"/>	Brick _____	Apartment _____	
Low _____	Water <input checked="" type="checkbox"/>	Concrete _____	Commercial _____	
	Sewers <input checked="" type="checkbox"/>	Macadam or Gravel _____	Light Indust. _____	
	Gas <input checked="" type="checkbox"/>	Unpaved-Dirt _____	Heavy Indust. _____	

LAND VALUE CALCULATION							
Size of Lot or Number of Acres	Base Unit Value	Depth, Corner, or Other Influence				Adjusted Unit Value	Total Value
		Table	Factor	Table	Factor		
15x60	\$ 30	75	1.50			\$ 23.70	\$ 355
Total Acres						Total Land Appraisal \$ 355	

SPECIAL NOTES


SUPPORTING DATA: Building Permits, Contracts, Leases, Sales, Mortgages, Insurance Appraisals			
Date	Amount	Source	Remarks

SALES AND ASSESSMENT RECORD																
SALES RECORD			ASSESSMENT				COUNTY BOARD				STATE DIVISION OF APPEALS					
Date	Sale Price	Ratio	Year	%	Land	Building	Personal	Total	Land	Building	Personal	Total	Land	Building	Personal	Total

Block: 12 Bldg:
 Lot: 17 Lot: 14X50 M001
 Qual: Addl:
 Card: M

Owners name: CAMDEN CITY
 Street Address: CITY HALL
 City & State: CAMDEN N J 08101
 Property Loc: 917 NO FRONT ST

Impr: 0 Code:
 Total: 9,400 Value: 9,400
 Class: 15C CAMDEN-REVAL

BUILDING PERMITS					ASSESSMENT HISTORY				SALE HISTORY					
Date	Description	Amount	Compl Mos	Added	Year	Land	Impr	Net	Grantor	Date	Price	Nu		
					2011	9,400	0	9,400						
					2010	700	0	700						
					2009	700	0	700						
LAND CALCULATIONS					SITE INFORMATION				RESIDENTIAL COST APPROACH					
UNIT METHOD: UNIT: 701 SF RATE: 2.00 SITE: 8000 NC:100 9,402					Map:	Neigh:	Util:							
					0104	62	BOTH							
					Zone:	VCS:	Road:							
					R2	100	PAVED							
					Acres:	Auto:	Topo:							
					0.016	Y	LEVEL							
SKETCH					BLDG INFORMATION									
E-EXMPTN QUESTION					Year Built:	Type/Use:								
					Eff Age:	Style:								
					99 Y									
					Bldg Cla:	Ext Siding:								
					Num Units:	Roof Type:			PHYSICAL DEPR: 50.00% ECONOMIC DEPR: 0.00% BASE COST: 0					
					Condition:	Roof Matl:			FUNCTIONAL DEPR: 0.00% CCF: 1.34 MAIN BLDG: 0					
					Int Cond:	Foundation:								
					Story Ht:	Fndtn Const:								
					Row/End:	Heat Source:								
					Garage:	Livable Area:			Land: 9,400 Impr: 0 Total: 9,400					
				0										
					Room Count	B	1	2	3	T				
					BEDROOMS:					0				
					FULL BATH:					0				
					HALF BATH:					0				
					KITCHEN:					0				
					LIVING RM:					0				
					DINING RM:					0				
					FAMILY RM:					0				
					OTHER:					0				
					Condition	Modern Avg Old								
					KITCHEN:									
					BATH:									
					Insp	Id	Reason	By	Results					
					Map Page:	0104								
					Routing:				03/10/11					
													PHOTO	
														

RESIDENTIAL PROPERTY RECORD CARD

IDENTIFICATION DATA	
<p>B00012 L00017</p> <p>140517 CITY OF CAMDEN CITY HALL CAMDEN N J 917 NO FRONT ST</p> <p style="text-align: right;">700</p>	<p>14X50 M001 15C</p> <p style="text-align: right;">08101</p> <p style="text-align: right;">00 700</p>
STAFF CONTROL DATA	
<p>Source of Information 1 = Owner 2 = Spouse 3 = Tenant 4 = Agent 5 = Other <input type="checkbox"/></p> <p style="padding-left: 100px;">6 = Estimate 7 = Refusal</p> <p>Interior Inspection ... (Y/N) <input type="checkbox"/></p> <p>Cost Base Year <input type="checkbox"/></p> <p>Enumerated By <input type="checkbox"/></p> <p>Enumeration Date ... Month/Year <input type="checkbox"/></p> <p>Appraised By <input type="checkbox"/></p> <p>Appraisal Date ... Month/Year <input type="checkbox"/></p> <p>Reviewed By <input type="checkbox"/></p> <p>Review Date ... Month/Year <input type="checkbox"/></p> <p>Permanent Land Review Code <input type="checkbox"/></p> <p>Permanent Improvement Review Code <input type="checkbox"/></p> <p>Number of Principal Buildings <input type="checkbox"/></p>	
SALES VERIFICATION DATA	
<p>Sales Price <input type="checkbox"/></p> <p>Sales Date ... Month/Year <input type="checkbox"/></p> <p>Source 1 = Buyer 2 = Seller 3 = R. T. Fee 4 = Agent 5 = SR-1A <input type="checkbox"/></p> <p>Validity 0 = Not Valid 1 = Valid <input type="checkbox"/></p> <p>Type of Sale 1 = Land 2 = Building 3 = Land and Building <input type="checkbox"/></p>	

SITE DATA	
Land Use Code	<input type="checkbox"/>
Neighborhood Type ... 1 = Rural 2 = Crossroads 3 = Suburbs 4 = Urban	<input type="checkbox"/>
5 = Subdivision 6 = Commercial 7 = Industrial	
Road Type 0 = None 1 = Dirt 2 = Gravel 3 = Paved	<input type="checkbox"/>
Traffic 1 = Light 2 = Medium 3 = Heavy	<input type="checkbox"/>
View Influence 0 = None 1 = Detrimental 2 = Enhancing	<input type="checkbox"/>
Topography 1 = Level 2 = Low 3 = High 4 = Rolling	<input type="checkbox"/>
Corner Lot (Y/N)	<input type="checkbox"/>
Alley Adjoining Lot ... (Y/N)	<input type="checkbox"/>
Back Lot (Y/N)	<input type="checkbox"/>
Street Lights (Y/N)	<input type="checkbox"/>
Sidewalks (Y/N)	<input type="checkbox"/>
Underground Utilities . (Y/N)	<input type="checkbox"/>
Sewer 0 = None 1 = Septic 2 = Private 3 = Public	<input type="checkbox"/>
Water 0 = None 1 = Well 2 = Private 3 = Public	<input type="checkbox"/>
Other Utilities 0 = None 1 = Gas 2 = Electricity 3 = Gas and Electricity ...	<input type="checkbox"/>
Easements 0 = None 1 = Moderate 2 = Extensive	<input type="checkbox"/>
Neighborhood Conformity 1 = Inferior 2 = Typical 3 = Superior	<input type="checkbox"/>
Neighborhood Trend 1 = Declining 2 = Static 3 = Improving	<input type="checkbox"/>
Proximity to Services 1 = Inferior 2 = Typical 3 = Superior	<input type="checkbox"/>
Cul-de-sac (Y/N)	<input type="checkbox"/>
Landscaping 1 = Inferior 2 = Typical 3 = Superior	<input type="checkbox"/>
NOTES	

Owner CITY OF CAMDEN
Residence CITY OF CAMDEN

B 12 917 NO FRONT ST
L 17

property evaluations co. inc.
Specializing in Municipal Evaluations

503 WHITE HORSE PIKE, HADDON HGTS, N.J. 08035
(609) 546-6000

RESIDENCE DESCRIPTION DATA

Residence Type 0
Residence Class 0
Number of Stories 0
Number of Bedrooms 0
Number of Units 0
Number of Rooms 0
Year Built 0000
Rowhouse/Townhouse End Unit N

DEPRECIATION

Condition 1=Poor 2=Fair 3=Normal 4=Good 5=Excel. 0
Effective Age in Years 0
100%-(Eff. Age Dep. % + Obser. Phys. Cond. 00 %)
= Physical Net Condition 100

OBSOLESCENCE

100% - (Func. Obsol. 00% + Econ. Obsol. 00 %)
= Obsol. Net Condition 100
Physical Net Cond. 100% x Obsol. Net Cond. 100 %
= Final Net Condition 100

ROOF

Roof Type 1=Flat 2=Hip 3=Gable 4=Gambrel 5=Other 0
Roof Pitch 1=None 2=Shallow 3=Normal 4=Steep 0
Roof Material 1=Shingle 2=Slate 3=Tile 4=Copper 0
5=Galvanized 6=Shake 7=Rolled Composition 8=Other 0

FOUNDATION

Foundation Type 1=Concrete 2=Concrete Block 0
3=Post & Pier 4=Concrete Slab 5=Other 0

BASEMENT

Basement Area
Bsmt. Finish
Basement Total Cost
Bsmt. Area Quality Factors 11=0.76 12=0.76 13=0.85 14=0.93
15=0.97 16=1.00 17=1.15 18=1.32 19=1.44 20=1.54
Bsmt. Finish Quality Factors 11=0.50 12=0.55 13=0.70 14=0.85
15=0.92 16=1.00 17=1.15 18=1.30 19=1.30 20=1.30

STRUCTURE

Exterior Wall Type 1=Frame or Masonry Wall with wood, stucco,
aluminum or shingle 2=Frame or Masonry Wall with Brick
3=Frame or Masonry Wall with Stone 4=Other
Wall Type Area Rate Wall Factor Cost

First Floor
Upper Floor
Half Story
Structure Base Cost 0
Row/Townhouse End Unit Factor 1.00
Adjusted Structure Base Cost (A.S.B.C.) 0

Built-in Garage N
Built-in Porch N

Unfin. Story -
Unfin. 1/2 Story -
Partial Brick +
Partial Stone +

Final Adjusted Structure Base Cost (includes A.S.B.C.) 0
Unfin. Area Quality Factors 11=0.23 12=0.48 13=0.67 14=0.82
15=0.91 16=1.00 17=1.14 18=1.35 19=1.62 20=1.90

FLOORS

Construction 1=Slab 2=Supported Wood 3=Other 0
Finish 1=Wood 2=Carpet 3=Combination 4=Other 0
Area Rate Quality Factor Cost
Concrete Slab Adjustment -
Concrete Slab Quality Factors 14=0.82 15=0.91 16=1.00
17=1.14 18=1.35 19=1.62 20=1.95

HEATING AND COOLING

MAP #0004
Source 0 = None 1 = Coal 2 = Oil 3 = Gas 4 = Elec. 5 = Other 0
Heating System 0 = None 1 = Floor/Wall Furnace 2 = Gravity Hot 0
Air 3 = Forced Hot Air 4 = Hot Water B.B. 5 = Hot Water/Steam
6 = Elec. B.B. 7 = Radiant Elec. 8 = Heat Pump
Central Cooling 0=No 1=Added to Heating Ductwork 0
2 = With own Ductwork

Heating
Cooling
Heating/Cooling Total Cost 0
Heating/Cooling Quality Factors 11=0.48 12=0.69 13=0.82
14=0.95 15=1.00 16=1.00 17=1.12 18=1.15 19=1.30 20=1.49

PLUMBING

Plumbing 0=None 1=Yes 2=Water Only 0
Base No. Ql. Rate Quality Factor + Cost
4 Fix. Bath 0 0
3 Fix. Bath 0 0
2 Fix. Bath 0 0
Single Fix. 0 0
Kitchen Sink 0 0
Laundry Tub 0 0
Hot Water Htr. 0 0
Plumbing Total Cost + 0
Plumbing Quality Factors 11=0.49 12=0.69 13=0.82 14=0.95
15=1.00 16=1.00 17=1.12 18=1.15 19=1.30 20=1.49

ELECTRIC LIGHTING

Electric Lighting N

BUILT-IN APPLIANCES

Base Specs. Include Some Type of Stove and Oven for Each Dwelling Unit
Built-in Appliances N

Range Top/Oven 0 0
Drop-in Range 0 0
Stove w/Oven 0 0
Dishwasher
Garbage Disposal
Exh. Hood & Fan
Central Vacuum
Electronic Oven
Food Ctr. Pwr. Ut.
Gar. Door Opener
Conv. Kitchen
Intercom System
Built-In Appliances Total Cost
Built-In Appliances Quality Factors 1=Low or 0.67 2=Average or
1.00 3=Good or 1.25

FIREPLACES

Fireplace - 1 Sty.
F. P. - 1 1/2 Sty.
F. P. - 2 Sty.
Add F. P. Same Stack
Freestanding
Heatlitor and Fan
Fireplace Total Cost
Fireplace Quality Factors 11=0.90 12=0.90 13=0.90 14=0.95
15=0.95 16=1.00 17=1.15 18=1.30 19=1.45 20=1.60

ATTIC

Ql. Area Rate Quality Factor Cost
Fin. Attic
Finished Attic Quality Factors 11=0.37 12=0.70 13=0.88 14=0.93
15=0.97 16=1.00 17=1.08 18=1.16 19=1.25 20=1.34

PORCHES AND DECKS/PATIOS

Ql. Area Rate Quality Factor Cost
Deck/Patio
Open Porch
Enc. Porch
Porches and Decks/Patios Total Cost
Porches and Decks/Patios Quality Factors 11=0.50 12=0.55 13=0.70
14=0.85 15=0.92 16=1.00 17=1.15 18=1.30 19=1.30 20=1.30

ATTACHED GARAGES, CARPORTS/CANOPIES

Ql. Area Rate Quality Factor Cost
Bsmt. Gar.
Att. Gar.
Garage Total Cost
Garage Quality Factors 11=0.47 12=0.52 13=0.66 14=0.85
15=0.93 16=1.00 17=1.13 18=1.24 19=1.39 20=1.58
Att. Carport/Canopy
Attached Carport/Canopy Total Cost
Att. Carport/Canopy Quality Factors 11=0.51 12=0.59 13=0.78 14=0.92
15=0.96 16=1.00 17=1.06 18=1.10 19=1.13 20=1.19

BUILDING VALUATION SUMMARY

Basement Total Cost +
Final Adjusted Structure Base Cost +
Siab Adjustment (-) -
Heating/Cooling Total Cost +
Plumbing Total Cost (+) +
Built-In Appliances Total Cost +
Fireplace Total Cost +
Finished Attic Total Cost +
Porches and Decks/Patios Total Cost +
Garages (Att. & Bsmt.) Total Cost +
Att. Carport or Canopy Total Cost +
TOTAL BASE REPLACEMENT COST (1975) = 1.70
Cost Conversion Factor x
Base Replacement Cost New =
Final Net Condition x 100
Structure Appraised Value =
Structure Flat Adds +
PRINCIPAL BUILDING APPRAISED VALUE =
Accessory Buildings RCNLD +
Accessory Improvements RCNLD +
Accessory Flat Adds +
ACCESSORY ITEMS TOTAL VALUE =
Other Principal Structures +
TOTAL BLDG. AND ACC. APPRAISED VALUE + 700
Total Land Value +
TOTAL PROPERTY APPRAISED VALUE = 700

PROPERTY RECORD AND APPRAISAL CARD

1 917 No. Front St
 18
 17 14' x 52'

12

RECORD OF INTERIOR INSPECTION	
Rooms	REMARKS
1st Floor	Vacant
2nd Floor	
Floor Above	LOT

OWNERSHIP RECORD

NAME	ABSTRACT NO.	DATE DEED

SCHEDULE OF RENTALS

APPRAISAL REFERENCE

Flr.	No. of Units	Description of Units	Rental per Unit	Building Appraisal
				Land Appraisal
				Total Appraisal

LAND RECORD

TOPOGRAPHY	IMPROVEMENTS	STREET	ZONING OR USE	REMARKS
Level <input checked="" type="checkbox"/>	Sidewalks <input checked="" type="checkbox"/>	Asphalt <input checked="" type="checkbox"/>	Residential <input type="checkbox"/>	
High <input type="checkbox"/>	Curbs <input checked="" type="checkbox"/>	Brick <input type="checkbox"/>	Apartment <input type="checkbox"/>	
Low <input type="checkbox"/>	Water <input checked="" type="checkbox"/>	Concrete <input type="checkbox"/>	Commercial <input type="checkbox"/>	
	Sewers <input checked="" type="checkbox"/>	Macadam or Gravel <input type="checkbox"/>	Light Indust. <input type="checkbox"/>	
	Gas <input checked="" type="checkbox"/>	Unpaved-Dirt <input type="checkbox"/>	Heavy Indust. <input type="checkbox"/>	

LAND VALUE CALCULATION

Size of Lot or Number of Acres	Base Unit Value	Depth, Corner, or Other Influence				Adjusted Unit Value	Total Value
		Table	Factor	Table	Factor		
14 x 52 (adj)	\$ 30	T-2	1.2		.720	\$ 25.92	\$ 363
Total Acres		Total Land Appraisal				\$ 363	

RENTAL CAPITALIZATION

Actual Annual Rental	(\$ _____)
Services furnished: Light _____	
Heat _____ Water _____	
Warranted market annual rental	\$ _____
Actual annual expenses	(\$ _____)
Warranted annual expenses	\$ _____
Estimated Net Income before Depreciation	\$ _____
Capitalization Rate	
Indicated Capitalized Value	\$ _____

SPECIAL NOTES

SUPPORTING DATA: Building Permits, Contracts, Leases, Sales, Mortgages, Insurance Appraisals

Date	Amount	Source	Remarks

SALES AND ASSESSMENT RECORD

SALES RECORD			ASSESSMENT				COUNTY BOARD				STATE DIVISION OF APPEALS					
Date	Sale Price	Ratio	Year	%	Land	Building	Personal	Total	Land	Building	Personal	Total	Land	Building	Personal	Total

Occupant and Property Address

Vacant Lot
917 No Front Street

BUILDING DESCRIPTION AND VALUE CALCULATION

Parcel Number _____ Card _____ of _____ Cards

PRINCIPAL BUILDING DESCRIPTION															12) OTHER ITEMS, Cont.				GROUND PLAN SKETCH				BUILDING VALUE CALCULATION											
BUILDING CLASS			OBSERVED PHYSICAL CONDITION Good Normal Fair Poor					EFFECTIVE AGE Date Years			Bay Windows: Type		Type		Sty. Hght.		Number		Driveways: Type		Width		Length		Paving: Type		Width		Length		Area		TOTAL REPLACEMENT COST	
TYPE AND USE			4) PORCHES Porch # 1 2 3 Own Roof Main Roof Open Porch Glazed Enclosed & Finished					8) LIGHTING Electricity No Electricity			9) HEATING Stove or Unit Heaters Hot Air: Pipeless Piped (Gravity) Forced Circulation Steam Hot Water or Vapor Radiant, Concealed Fuel: Coal Gas Oil Oil Burner Coal Stoker																						10) BASEMENT None Full Part % Finished: Recreation % Apartment % Floor: Dirt Wood Cement	
1) FOUNDATION Masonry Walls Wood or Block Piers			STORIES AND ROOMS Stories 1 1/2 2 2 1/2 3 4 5 Number Apts. Number Rooms					5) FLOORS Stories Softwood Hardwood Concrete Tile Flrs: Bath Kitchen			6) INTERIOR FINISH Walls Unfinished Wallboard Plaster Doors and Trim: Softwood Hardwood Tile Walls: Bath Kitchen Fireplace: Natural Artificial			7) PLUMBING None Water Only No. Bathrooms (3 Fix't) No. Toilet Rms. (2 Fix't) No. Single Fixtures Septic Tank			12) OTHER ITEMS Canopy Terraces: Type Area Built-in Garage or Porch: Sq. Ft. Ground Area			FRONT				TOTAL REPLACEMENT COST										
2) EXT. WALL CONSTR. Stories Frame with Wood, Shingle or Stucco Siding Concrete Block or Tile Stucco on Block or Tile Brick Solid Brick, Veneer Stone Solid Stone Veneer Other			3) ROOF Type: Flat Gable Hip Gambrel Mansard Roofing: Prepared Roll Built-up Asphalt or T & G Wood or Comp. Shingle Metal Commercial Slate or Tile					SPECIAL BUILDING NOTES: Vacant Lot 14 x 52			Porch Area Calculation Ground Area—Square Feet			Building Area Calculation Ground Area—Square Feet				Cost Conversion Factor																
DATE OF CONSTRUCTION			MAJOR ALTERATIONS OR ADDITIONS ON PRINCIPAL BUILDING												DEPRECIATION AND OBSOLESCENCE																			
DATE	AGE	SOURCE	DATE	AGE	EXTENT AND COST										SOURCE	DEPRECIATION																		
DESCRIPTORS, REPLACEMENT COST AND APPRAISAL OF FARM BARN AND ACCESSORY BUILDINGS															DEPRECIATION																			
Bldg. Ident.	Class No.	Dimensions Width Depth Height			Found.	Floor	Roof	Walls	Missing Wall	Heat	Light	Pbng.	Age	Cond.	Area	Unit Cost	Adds and Deducts	Replace-ment Cost	Net Cond. %	Net Appraisal	DEPRECIATION													
																					a. Effective Age Depreciation	%												
																					b. Observed Physical Condition	%												
																					c. Total Depreciation (a+b)	%												
																					d. Net Condition (100 - c)	%												
																					OBSOLESCENCE													
																					e. Overimprovement	%												
																					f. Underimprovement	%												
																					g. Other	%												
																					h. Net Condition (100-e+f+g)	%												
																					i. FINAL NET CONDITION (dxh)	%												
															SUMMARY OF APPRAISED VALUE																			
															Principal Building Appraisal																			
															Other Principal Buildings Appraisal																			
															Accessory Buildings Appraisal																			
															Total Building Appraisal																			
															Total Land Appraisal																			
															TOTAL APPRAISED VALUE																			
															370 185 363																			
															370 363																			

Measured by Coffman Date 3/20/59 Classified by G. Munson Date 4/14/59 Extended by Leide Date _____ Checked by L. L. L. Date 7-2 Final Review by U.D. Date 7/10/59

Block: 12 Land Desc: 12X50 M001 Owners Name: CAMDEN CITY Land: 9,200 Exemption Net Taxable Value Deductions
 Lot: 18 Bldg Desc: Street Address: PO BOX 95120 Bank: 0 Impr: 0 Code: Cd No-Ow
 Qual: Addl Lots: City & State: CAMDEN, NJ Zip: 08101 5120 Total: 9,200 Value: 0 9,200
 Card: M (#1 of 1) Acreage: 0.014 Class: 15C Property Loc: 99 NORTH ST Zone: R2 Map: 0104 CAMDEN CITY

SALES HISTORY					ASSESSMENT HISTORY				BUILDING PERMITS/REMARKS				
Grantor	Date	Book/Page	Price	Nu#	Year	Land	Impr	Total	Date	Work Description	Amount	Compl.	
					2003	600	0	600					
					2004	600	0	600					
LAND CALCULATIONS					SITE INFORMATION				RESIDENTIAL COST APPROACH				
Fr	Rr	SB	T	FF	Avgd	Tabl	EqF	Rate	Site	Cond	Value		
					Units			Rate	Site	Cond	Value		
					601 SF			2.00	8000	100	100	100	9202
Net Adj: 100.00					SF:			609	Auto: Y	Land Value:	9,202		
BUILDING INFORMATION													
Type and Use:					Class/Quality:				Basement				
Story Height:					Condition:				Main Bldg				
Style:					Year Built/EffA:								
Exterior Finish:					Windows:								
Roof Type:					Livable Area:				Heat/AC				
Roof Material:					Interior Cond:				Plumbing				
Foundation:					Interior Wall:				Fireplace				
Baths: M: A: O:									Attic				
Kitchens: M: A: O:									Deck/Patio/Garage/Misc				
ROOM COUNT													
					B	1	2	3/A	Tot				
					Living Rm								
					Dining Rm								
					Kitchen								
					Dinette								
					5 Fixt Bath								
					4 Fixt Bath								
					3 Fixt Bath								
					2 Fixt Bath								
					Bed Room								
					Fam Room								
					Den/Other								
					Old B: 18								
					Old L: 18								
									Land: 9,200 Impr: 0 Total: 9,200				
									Base Cost: 0 CCF: 134 CLA: 0 Cost New: 0 Phys Depr: 50.00 (Y) Func Depr: Net Depr: 50.00 Loc Depr: Mkt+: Mkt-: Bldg Value: 0				
									Detached Items:				

A:
B:
C:
D:
E:
F:
G:
H:
I:
J:
K:
L:

M:
N:
O:
P:


0
0
0
0
0
0
0
0

Block: **12** Bldg:
 Lot: **18** Lot: 12X50 M001
 Qual: Addl:
 Card: **M**

Owners Name: CAMDEN CITY
 Street Address: CITY HALL
 City & State: CAMDEN N J 08101
 Property Loc: 99 NORTH ST

Land: **9,200**
 Impr: **0**
 Total: **9,200**
 Class: **15C**

Exemption Code:
 Value: **9,200**
 Net Taxable Value
CAMDEN-REVAL

BUILDING PERMITS					ASSESSMENT HISTORY				SALE HISTORY					
Date	Description	Amount	Compl	Mos	Added	Year	Land	Impr	Net	Grantor	Date	Price	Nu	
						2011	9,200	0	9,200					
						2010	600	0	600					
						2009	2,400	0	2,400					
LAND CALCULATIONS					SITE INFORMATION				RESIDENTIAL COST APPROACH					
UNIT METHOD: UNIT: 601 SF RATE: 2.00 SITE: 8000 NC:100 9,202					Map:	Neigh:	Util:							
					0104	62	BOTH							
					Zone:	VCS:	Road:							
					R2	100	PAVED							
					Acres:	Auto:	Topo:							
					0.014	Y	LEVEL							
SKETCH					BLDG INFORMATION									
E-EXMPTN QUESTION					Year Built:	Type/Use:								
					Eff Age:	Style:								
					99 Y									
					Bldg Cla:	Ext Siding:								
					Num Units:	Roof Type:			PHYSICAL DEPR: 50.00% ECONOMIC DEPR: 0.00% BASE COST: 0					
					Condition:	Roof Matl:			FUNCTIONAL DEPR: 0.00%CCF: 1.34 MAIN BLDG: 0					
					Int Cond:	Foundation:								
					Story Ht:	Fndtn Const:								
					Row/End:	Heat Source:								
					Garage:	Livable Area:			Land: 9,200 Impr: 0 Total: 9,200					
					0									
					Room Count	B	1	2	3	T				
					BEDROOMS:					0				
					FULL BATH:					0				
					HALF BATH:					0				
					KITCHEN:					0				
					LIVING RM:					0				
					DINING RM:					0				
					FAMILY RM:					0				
					OTHER:					0				
					Condition	Modern Avg Old								
					KITCHEN:									
					BATH:									
					Insp	Id	Reason	By	Results					
					Map Page:	0104								
					Routing:				03/10/11					
														PHOTO
														

RESIDENTIAL PROPERTY RECORD CARD

CARD _____ OF _____ CARDS

IDENTIFICATION DATA	
<p>B00012 L00018 174747 CITY OF CAMDEN CITY HALL CAMDEN N. J. 99 NORTH ST. 600</p>	<p>12X50 M001 15C 08101 00 600</p>
STAFF CONTROL DATA	
Source of Information 1 = Owner 2 = Spouse 3 = Tenant 4 = Agent 5 = Other	<input type="checkbox"/>
6 = Estimate 7 = Refusal	
Interior Inspection . . . (Y/N)	<input type="checkbox"/>
Cost Base Year	<input type="checkbox"/>
Enumerated By	<input type="checkbox"/>
Enumeration Date . . . Month/Year	<input type="checkbox"/>
Appraised By	<input type="checkbox"/>
Appraisal Date Month/Year	<input type="checkbox"/>
Reviewed By	<input type="checkbox"/>
Review Date Month/Year	<input type="checkbox"/>
Permanent Land Review Code	<input type="checkbox"/>
Permanent Improvement Review Code	<input type="checkbox"/>
Number of Principal Buildings	<input type="checkbox"/>
SALES VERIFICATION DATA	
Sales Price	<input type="checkbox"/>
Sales Date Month/Year	<input type="checkbox"/>
Source 1 = Buyer 2 = Seller 3 = R. T. Fee 4 = Agent 5 = SR-1A	<input type="checkbox"/>
Validity 0 = Not Valid 1 = Valid	<input type="checkbox"/>
Type of Sale 1 = Land 2 = Building 3 = Land and Building	<input type="checkbox"/>

SITE DATA	
Land Use Code	<input type="checkbox"/>
Neighborhood Type . . . 1 = Rural 2 = Crossroads 3 = Suburbs 4 = Urban	<input type="checkbox"/>
5 = Subdivision 6 = Commercial 7 = Industrial	
Road Type 0 = None 1 = Dirt 2 = Gravel 3 = Paved	<input type="checkbox"/>
Traffic 1 = Light 2 = Medium 3 = Heavy	<input type="checkbox"/>
View Influence 0 = None 1 = Detrimental 2 = Enhancing	<input type="checkbox"/>
Topography 1 = Level 2 = Low 3 = High 4 = Rolling	<input type="checkbox"/>
Corner Lot (Y/N)	<input type="checkbox"/>
Alley Adjoining Lot . . (Y/N)	<input type="checkbox"/>
Back Lot (Y/N)	<input type="checkbox"/>
Street Lights (Y/N)	<input type="checkbox"/>
Sidewalks (Y/N)	<input type="checkbox"/>
Underground Utilities . (Y/N)	<input type="checkbox"/>
Sewer 0 = None 1 = Septic 2 = Private 3 = Public	<input type="checkbox"/>
Water 0 = None 1 = Well 2 = Private 3 = Public	<input type="checkbox"/>
Other Utilities 0 = None 1 = Gas 2 = Electricity 3 = Gas and Electricity . . .	<input type="checkbox"/>
Easements 0 = None 1 = Moderate 2 = Extensive	<input type="checkbox"/>
Neighborhood Conformity 1 = Inferior 2 = Typical 3 = Superior	<input type="checkbox"/>
Neighborhood Trend 1 = Declining 2 = Static 3 = Improving	<input type="checkbox"/>
Proximity to Services 1 = Inferior 2 = Typical 3 = Superior	<input type="checkbox"/>
Cul-de-sac (Y/N)	<input type="checkbox"/>
Landscaping 1 = Inferior 2 = Typical 3 = Superior	<input type="checkbox"/>
NOTES	

RESIDENCE DESCRIPTION DATA				
Residence Type		Number of Units		0
Residence Class	0	Number of Rooms		0
Number of Stories	0	Year Built		0000
Number of Bedrooms	0	Rowhouse/Townhouse End Unit		N
DEPRECIATION				
Condition 1=Fair 2=Good 3=Normal 4=Excl. 5=Exel.				0
Effective Age in Years				0
100%-(Eff. Age Dep. = Physical Net Condition		% + Obser. Phys. Cond.		00 %
				100
OBSOLESCENCE				
100% - (Func. Obsol. = Obsol. Net Condition		00% + Econ. Obsol.		00 %
Physical Net Cond. = Final Net Condition		100% x Obsol. Net Cond.		100 %
ROOF				
Roof Type 1=Flat 2=Hip 3=Gable 4=Gambrel 5=Other				0
Roof Pitch 1=None 2=Shallow 3=Normal 4=Steep				0
Roof Material 1=Shingle 2=Slate 3=Tile 4=Copper				0
5=Galvanized 6=Shake 7=Rolled Composition 8=Other				0
FOUNDATION				
Foundation Type 1=Concrete 2=Concrete Block				0
3=Post & Pier 4=Concrete Slab 5=Other				0
BASEMENT				
Basement Area	Ql.	Area	Rate	Quality Factor Cost
Bsmt. Finish				
Basement Total Cost				
Bsmt. Area Quality Factors 11=0.76 12=0.76 13=0.85 14=0.93				
15=0.97 16=1.00 17=1.15 18=1.32 19=1.44 20=1.54				
Bsmt. Finish Quality Factors 11=0.50 12=0.55 13=0.70 14=0.85				
15=0.92 16=1.00 17=1.15 18=1.30 19=1.30 20=1.30				
STRUCTURE				
Exterior Wall Type 1=Frame or Masonry Wall with wood, stucco, aluminum or shingle				
2=Frame or Masonry Wall with Brick				
3=Frame or Masonry Wall with Stone 4=Other				
First Floor	Wall Type	Area	Rate	Quality Factor Cost
Upper Floor				
Half Story				
Structure Base Cost				0
Row/Townhouse End Unit Factor				1.00
Adjusted Structure Base Cost (A.S.B.C.)				0
Built-in Garage				N
Built-in Porch				N
Unfin. Story				-
Unfin. 1/2 Story				-
Partial Brick				+
Partial Stone				+
Final Adjusted Structure Base Cost (includes A.S.B.C.)				0
Unfin. Area Quality Factors 11=0.23 12=0.48 13=0.67 14=0.82				
15=0.91 16=1.00 17=1.14 18=1.35 19=1.62 20=1.90				
FLOORS				
Construction 1=Slab 2=Supported Wood 3=Other				0
Finish 1=Wood 2=Carpet 3=Combination 4=Other				0
Concrete Slab Adjustment				-
Concrete Slab Quality Factors 14=0.82 15=0.91 16=1.00				
17=1.14 18=1.35 19=1.62 20=1.95				

HEATING AND COOLING						
MAP #0004						
Source 0 = None 1 = Coal 2 = Oil 3 = Gas 4 = Elec. 5 = Other						
Heating System 0 = None 1 = Floor/Wall Furnace 2 = Gravity Hot						
Air 3 = Forced Hot Air 4 = Hot Water B.B. 5 = Hot Water/Steam						
6 = Elec. B.B. 7 = Radiant Elec. 8 = Heat Pump						
Central Cooling 0=No 1=Added to Heating Ductwork						
2 = With own Ductwork						
	Ql.	Area	Rate	Quality Factor	Cost	
Heating						0
Cooling						0
Heating/Cooling Total Cost						
Heating/Cooling Quality Factors 11=0.48 12=0.69 13=0.82						
14=0.95 15=1.00 16=1.00 17=1.12 18=1.15 19=1.30 20=1.49						
PLUMBING						
Plumbing 0=None 1=Yes 2=Water Only						
	Base No.	Ql.	Rate	Quality Factor	Cost	
4 Fix. Bath	0	0				0
3 Fix. Bath	0	0				0
2 Fix. Bath	0	0				0
Single Fix.	0	0				0
Kitchen Sink	0	0				0
Laundry Tub	0	0				0
Hot Water Htr.	0	0				0
Plumbing Total Cost						
Plumbing Quality Factors 11=0.49 12=0.69 13=0.82 14=0.95						
15=1.00 16=1.00 17=1.12 18=1.15 19=1.30 20=1.49						
ELECTRIC LIGHTING						
Electric Lighting						N
BUILT-IN APPLIANCES						
Base Specs. Include Some Type of Stove and Oven for Each Dwelling Unit						
Built-in Appliances						
	Base No.	Ql.	Rate	Quality Factor	Cost	
Range Top/Oven	0	0				0
Drop-in Range	0	0				0
Stove w/Oven	0	0				0
Dishwasher						
Garbage Disposal						
Exh. Hood & Fan						
Central Vacuum						
Electronic Oven						
Food Ctr. Pwr. Ut.						
Gar. Door Opener						
Conv. Kitchen						
Intercom System						
Built-In Appliances Total Cost						
Built-In Appliances Quality Factors 1=Low or 0.67 2=Average or						
1.00 3=Good or 1.25						
FIREPLACES						
	Ql.	No.	Rate	Quality Factor	Cost	
Fireplace - 1 Sty.						
F. P. - 1 1/2 Sty.						
F. P. - 2 Sty.						
Add F. P. Same Stack						
Freestanding						
Heatilator and Fan						
Fireplace Total Cost						
Fireplace Quality Factors 11=0.90 12=0.90 13=0.90 14=0.95						
15=0.95 16=1.00 17=1.15 18=1.30 19=1.45 20=1.60						


ATTIC					
	Ql.	Area	Rate	Quality Factor	Cost
Fin. Attic					
Finished Attic Quality Factors 11=0.37 12=0.70 13=0.88 14=0.93					
15=0.97 16=1.00 17=1.08 18=1.16 19=1.25 20=1.34					
PORCHES AND DECKS/PATIOS					
	Ql.	Area	Rate	Quality Factor	Cost
Deck/Patio					
Open Porch					
Enc. Porch					
Porches and Decks/Patios Total Cost					
Porches and Decks/Patios Quality Factors 11=0.50 12=0.55 13=0.70					
14=0.85 15=0.92 16=1.00 17=1.15 18=1.30 19=1.30 20=1.30					
ATTACHED GARAGES, CARPORTS/CANOPIES					
	Ql.	Area	Rate	Quality Factor	Cost
Bsmt. Gar.					
Att. Gar.					
Garage Total Cost					
Garage Quality Factors 11=0.47 12=0.52 13=0.66 14=0.85					
15=0.93 16=1.00 17=1.13 18=1.24 19=1.39 20=1.58					
	Ql.	Area	Rate	Quality Factor	Cost
Att. Carport/Canopy					
Attached Carport/Canopy Total Cost					
Att. Carport/Canopy Quality Factors 11=0.51 12=0.59 13=0.78 14=0.92					
15=0.96 16=1.00 17=1.06 18=1.10 19=1.13 20=1.19					
BUILDING VALUATION SUMMARY					
Basement Total Cost					0
Final Adjusted Structure Base Cost					0
Slab Adjustment (-)					-
Heating/Cooling Total Cost					0
Plumbing Total Cost (+)					0
Built-In Appliances Total Cost					0
Fireplace Total Cost					0
Finished Attic Total Cost					0
Porches and Decks/Patios Total Cost					0
Garages (Att. & Bsmt.) Total Cost					0
Att. Carport or Canopy Total Cost					0
TOTAL BASE REPLACEMENT COST (1975)					1,700
Cost Conversion Factor					x
Base Replacement Cost New					=
Final Net Condition					x
Structure Appraised Value					100
Structure Flat Adds					0
PRINCIPAL BUILDING APPRAISED VALUE					
Accessory Buildings RCNLD					+
Accessory Improvements RCNLD					+
Accessory Flat Adds					+
ACCESSORY ITEMS TOTAL VALUE					
Other Principal Structures					+
TOTAL BLDG. AND ACC. APPRAISED VALUE					+
Total Land Value					+
TOTAL PROPERTY APPRAISED VALUE					= 600

Vacant Lot
99 North St

BUILDING DESCRIPTION AND VALUE CALCULATION

PRINCIPAL BUILDING DESCRIPTION														GROUND PLAN SKETCH					BUILDING VALUE CALCULATION																
BUILDING CLASS		OBSERVED PHYSICAL CONDITION				EFFECTIVE AGE								1 Square = Feet					ITEM NO. AREA OR QUAN. UNIT COST TOTAL																
		Good _____ Normal _____ Fair _____ Poor _____				Date _____ Years _____													Base																
TYPE AND USE				3) ROOF				7) ELECTRIC WIRING				13) OTHER ITEMS							ADDITIONS AND DEDUCTIONS																
Combination Stores and Apt. _____ Offices _____ Loft _____ Hotel _____ Store _____ Office _____ Bank _____ Theatre _____ Garage _____ Gas Sta. _____ Indust. _____ Warehouse _____ Greenhouse _____ Hospital _____ Other _____				Roof Construction: Wood _____ Steel Deck _____ Reinforced Concrete _____ Roofing: Prepared Roll _____ Shingle _____ Built-up _____ Corr. Metal _____ Other _____				Conduit _____ Power Wiring _____				Industrial Canopy: _____ x _____ = _____ Commercial Canopy: _____ x _____ = _____ Concrete Paving: _____ x _____ = _____ Asphalt Paving: _____ x _____ = _____																							
STRUCTURAL FRAME				4) FLOORS				9) BASEMENT				101) OTHER ITEMS																							
Columns _____ Main Beams _____ Joists _____ Trusses _____ Girder _____ Height in Stories _____				Floor Construction: Wood _____ Concrete on Grade _____ Reinforced Concrete _____				None _____ Full _____ Height _____ Partial: _____ Sq. Ft. _____ Finished _____ Sq. Ft. _____ Floor: Dirt _____ Wd. _____ Conc. _____				Overhead Doors: Type _____ No. _____ x _____ No. _____ x _____																							
Wood _____ Steel _____ Conc _____				Finish Flooring: 1st _____ 2nd _____ Above _____ Wood or Equip. _____ Other _____				None _____ Full _____ Height _____ Partial: _____ Sq. Ft. _____ Finished _____ Sq. Ft. _____ Floor: Dirt _____ Wd. _____ Conc. _____				Ventilators: Type _____ Size _____ No. _____																							
1) FOUNDATION				5) INTERIOR FINISH				10) AIR CONDITIONING				11) FIRE PROTECTION																							
Masonry _____ Wood or Block Piers _____				Developed Area: (sq. ft.) _____ Apt. Area _____ No. Units _____ No. Rms. _____ Office Area _____ Type _____ Other Area _____				Washed _____ Refrigerated _____ Full floor area _____ No. of floors _____ Partial: Floor area _____				Sprinkler (Flr. area) _____ Fire Hose Stat: No _____ Size _____ Fire Pumps _____																							
2) EXT. WALL CONSTR.				6) PLUMBING				12) BUILDING ELEVATORS				100) OTHER ITEMS																							
Wood: Lined _____ Unlined _____ Brick _____ Concrete Block _____ Stone _____ Concrete _____ Corr. Iron _____ Other _____				Store Fronts: (Lin. feet) Wood or Low Cost metal set _____ Ave. grade metal set _____ Good grade metal set _____				Type _____ Number _____ Cap. _____ Floors _____ Passenger _____ Freight _____				Type _____ Size _____ No. _____																							
Fr. _____ Side _____ Rear _____				Utility Connections: Sewer _____ Water _____ Fixtures: Single _____ 2 Fix't _____ 3 Fix't _____								Type _____ Size _____ No. _____																							
OTHER ITEMS AND NOTES: <u>Vacant Lot 12 x 50</u>																			WALL RATIO CALCULATION																
DATE OF CONSTRUCTION					MAJOR ALTERATIONS OR ADDITIONS ON PRINCIPAL BUILDING					BUILDING AREA AND CUBE CALCULATIONS									TOTAL REPLACEMENT COST \$																
DATE		AGE		SOURCE		DATE		AGE		EXTENT AND COST		SOURCE		Ground Area		Perimeter		Wall Ratio		Floor or Part		Width		Length		Area		Height		Cubic Feet		Cost Conversion Factor		Replacement Cost \$	
DESCRIPTORS, REPLACEMENT COST AND APPRAISAL OF ACCESSORY BUILDINGS																		DEPRECIATION AND OBSOLESCENCE																	
Bldg. Ident.	Class No.	Dimensions			Foundation	Floor	Roof	Walls	Missing Wall	Heat	Light	Plbg.	Age	Cond.	Area	Unit Cost	Adds and Deducts	Replace-ment Cost	Net Cond. %	Net Appraisal	DEPRECIATION														
		Width	Depth	Height																	a. Effective Age Depreciation _____%														
																					b. Observed Physical Condition _____%														
																					c. Total Depreciation (a+b) _____%														
																					d. Net Condition (100 - c) _____%														
																					OBSOLESCENCE														
																					c. Overimprovement _____%														
																					f. Underimprovement _____%														
																					g. Other _____%														
																					h. Net Condition (100-e+f+g) _____%														
																					i. FINAL NET CONDITION (dxh) _____%														
																					SUMMARY OF APPRAISED VALUE														
																					Principal Building Appraisal														
																					Other Principal Buildings Appraisal														
																					Accessory Buildings Appraisal														
																					Total Building Appraisal	90													
																					Total Land Appraisal	84													
																					TOTAL APPRAISED VALUE	8490													

Block: **14** Bldg: Owners Name: CAMDEN CITY Land: **14,000** Exemption Net Taxable Value
 Lot: **29** Lot: 20X150 M001 Street Address: CITY HALL Impr: **0** Code:
 Qual: Addl: City & State: CAMDEN NJ 08101 Total: **14,000** Value: **14,000**
 Card: **M** Property Loc: 61 YORK ST Class: **15C** CAMDEN-REVAL

BUILDING PERMITS					ASSESSMENT HISTORY				SALE HISTORY								
Date	Description	Amount	Compl	Mos	Added	Year	Land	Impr	Net	Grantor	Date	Price	Nu				
						2011	14,000	0	14,000								
						2010	1,700	0	1,700								
						2009	15,500	5,400	20,900								
LAND CALCULATIONS					SITE INFORMATION				RESIDENTIAL COST APPROACH								
UNIT METHOD: UNIT: 3001 SF RATE: 2.00 SITE: 8000 NC:100 14,002					Map:	Neigh:	Util:										
					0104	62	BOTH										
					Zone:	VCS:	Road:										
					R2	100	PAVED										
					Acres:	Auto:	Topo:										
					0.069	Y	LEVEL										
SKETCH					BLDG INFORMATION												
E-EXMPTN QUESTION					Year Built:	Type/Use:											
					Eff Age:	Style:											
					99 Y												
					Bldg Cla:	Ext Siding:											
					Num Units:	Roof Type:			PHYSICAL DEPR: 50.00% ECONOMIC DEPR: 0.00% BASE COST: 0								
					Condition:	Roof Matl:			FUNCTIONAL DEPR: 0.00% CCF: 1.34 MAIN BLDG: 0								
					Int Cond:	Foundation:											
					Story Ht:	Fndtn Const:											
					Row/End:	Heat Source:											
					Garage:	Livable Area:			Land: 14,000 Impr: 0 Total: 14,000								
				0													
					Room Count	B	1	2	3	T							
					BEDROOMS:					0							
					FULL BATH:					0							
					HALF BATH:					0							
					KITCHEN:					0							
					LIVING RM:					0							
					DINING RM:					0							
					FAMILY RM:					0							
					OTHER:					0							
					Condition	Modern Avg Old											
					KITCHEN:												
					BATH:												
					Insp	Id	Reason	By	Results								
					Map Page:	0104											
					Routing:												
										03/10/11							
														PHOTO			
																	

RESIDENTIAL PROPERTY RECORD CARD

CARD ____ OF ____ CARDS

IDENTIFICATION DATA			
B00014 L00029	20X150	M001	15C
209706 CITY OF CAMDEN CITY HALL CAMDEN NJ 61 YORK ST			08101
	1700	1600	3300

STAFF CONTROL DATA	
Source of Information 1 = Owner 2 = Spouse 3 = Tenant 4 = Agent 5 = Other 6 = Estimate 7 = Refusal	<input type="checkbox"/>
Interior Inspection . . . (Y/N)	<input type="checkbox"/>
Cost Base Year	<input type="checkbox"/>
Enumerated By	<input type="checkbox"/>
Enumeration Date . . . Month/Year	<input type="checkbox"/>
Appraised By	<input type="checkbox"/>
Appraisal Date Month/Year	<input type="checkbox"/>
Reviewed By	<input type="checkbox"/>
Review Date Month/Year	<input type="checkbox"/>
Permanent Land Review Code	<input type="checkbox"/>
Permanent Improvement Review Code	<input type="checkbox"/>
Number of Principal Buildings	<input type="checkbox"/>

SALES VERIFICATION DATA	
Sales Price	<input type="checkbox"/>
Sales Date Month/Year	<input type="checkbox"/>
Source 1 = Buyer 2 = Seller 3 = R. T. Fee 4 = Agent 5 = SR-1A	<input type="checkbox"/>
Validity 0 = Not Valid 1 = Valid	<input type="checkbox"/>
Type of Sale 1 = Land 2 = Building 3 = Land and Building	<input type="checkbox"/>

SITE DATA	
Land Use Code	<input type="checkbox"/>
Neighborhood Type . . 1 = Rural 2 = Crossroads 3 = Suburbs 4 = Urban 5 = Subdivision 6 = Commercial 7 = Industrial	<input type="checkbox"/>
Road Type 0 = None 1 = Dirt 2 = Gravel 3 = Paved	<input type="checkbox"/>
Traffic 1 = Light 2 = Medium 3 = Heavy	<input type="checkbox"/>
View Influence 0 = None 1 = Detrimental 2 = Enhancing	<input type="checkbox"/>
Topography 1 = Level 2 = Low 3 = High 4 = Rolling	<input type="checkbox"/>
Corner Lot (Y/N)	<input type="checkbox"/>
Alley Adjoining Lot . . (Y/N)	<input type="checkbox"/>
Back Lot (Y/N)	<input type="checkbox"/>
Street Lights (Y/N)	<input type="checkbox"/>
Sidewalks (Y/N)	<input type="checkbox"/>
Underground Utilities . (Y/N)	<input type="checkbox"/>
Sewer 0 = None 1 = Septic 2 = Private 3 = Public	<input type="checkbox"/>
Water 0 = None 1 = Well 2 = Private 3 = Public	<input type="checkbox"/>
Other Utilities 0 = None 1 = Gas 2 = Electricity 3 = Gas and Electricity	<input type="checkbox"/>
Easements 0 = None 1 = Moderate 2 = Extensive	<input type="checkbox"/>
Neighborhood Conformity 1 = Inferior 2 = Typical 3 = Superior	<input type="checkbox"/>
Neighborhood Trend 1 = Declining 2 = Static 3 = Improving	<input type="checkbox"/>
Proximity to Services 1 = Inferior 2 = Typical 3 = Superior	<input type="checkbox"/>
Cul-de-sac (Y/N)	<input type="checkbox"/>
Landscaping 1 = Inferior 2 = Typical 3 = Superior	<input type="checkbox"/>

NOTES	

RESIDENCE DESCRIPTION DATA

Residence Type	Number of Units	0
Residence Class	Number of Rooms	0
Number of Stories	Year Built	0000
Number of Bedrooms	Rowhouse/Townhouse End Unit	

DEPRECIATION

Condition 1=Poor 2=Fair 3=Normal 4=Good 5=Excel.		0
Effective Age in Years		0
100%-(Eff. Age Dep. % + Obser. Phys. Cond.)		00 %
= Physical Net Condition		100

OBSOLESCENCE

100% - (Func. Obsol. % + Econ. Obsol.)		00 %
= Obsol. Net Condition		100
Physical Net Cond. 100% x Obsol. Net Cond.		100 %
= Final Net Condition		100

ROOF

Roof Type 1=Flat 2=Hip 3=Gable 4=Gambrel 5=Other		0
Roof Pitch 1=None 2=Shallow 3=Normal 4=Steep		0
Roof Material 1=Shingle 2=Slate 3=Tile 4=Copper		0
5=Galvanized 6=Shake 7=Rolled Composition 8=Other		

FOUNDATION

Foundation Type 1=Concrete 2=Concrete Block		0
3=Post & Pier 4=Concrete Slab 5=Other		

BASEMENT

Basement Area	Ql.	Area	Rate	Quality Factor	Cost
Bsmt. Finish					
Basement Total Cost					
Bsmt. Area Quality Factors 11=0.76 12=0.76 13=0.85 14=0.93					
15=0.97 16=1.00 17=1.15 18=1.32 19=1.44 20=1.54					
Bsmt. Finish Quality Factors 11=0.50 12=0.55 13=0.70 14=0.85					
15=0.92 16=1.00 17=1.15 18=1.30 19=1.30 20=1.30					

STRUCTURE

Exterior Wall Type 1=Frame or Masonry Wall with wood, stucco, aluminum or shingle				
2=Frame or Masonry Wall with Brick				
3=Frame or Masonry Wall with Stone 4=Other				
Wall Type	Area	Rate	Wall Factor	Cost
First Floor				
Upper Floor				
Half Story				
Structure Base Cost				0
Row/Townhouse End Unit Factor				1.00
Adjusted Structure Base Cost (A.S.B.C.)				0
Built-in Garage				N
Built-in Porch				N
Unfin. Story				-
Unfin. 1/2 Story				-
Partial Brick				+
Partial Stone				+
Final Adjusted Structure Base Cost (includes A.S.B.C.)				0
Unfin. Area Quality Factors 11=0.23 12=0.48 13=0.67 14=0.82				
15=0.91 16=1.00 17=1.14 18=1.35 19=1.62 20=1.90				

FLOORS

Construction 1=Slab 2=Supported Wood 3=Other		0	
Finish 1=Wood 2=Carpet 3=Combination 4=Other		0	
Area	Rate	Quality Factor	Cost
Concrete Slab Adjustment			-
Concrete Slab Quality Factors 14=0.82 15=0.91 16=1.00			
17=1.14 18=1.35 19=1.62 20=1.95			

HEATING AND COOLING

MAP #0004

Source 0 = None 1 = Coal 2 = Oil 3 = Gas 4 = Elec. 5 = Other		0		
Heating System 0 = None 1 = Floor/Wall Furnace 2 = Gravity Hot		0		
Air 3 = Forced Hot Air 4 = Hot Water B.B. 5 = Hot Water/Steam				
6 = Elec. B.B. 7 = Radiant Elec. 8 = Heat Pump				
Central Cooling 0=No 1=Added to Heating Ductwork		0		
2 = With own Ductwork				
Ql.	Area	Rate	Quality Factor	Cost
Heating				
Cooling				
Heating/Cooling Total Cost				0
Heating/Cooling Quality Factors 11=0.48 12=0.69 13=0.82				
14=0.95 15=1.00 16=1.00 17=1.12 18=1.15 19=1.30 20=1.49				

PLUMBING

Plumbing 0=None 1=Yes 2=Water Only				
Base No.	Ql.	Rate	Quality Factor	Cost
4 Fix. Bath	0	0		
3 Fix. Bath	0	0		
2 Fix. Bath	0	0		
Single Fix.	0	0		
Kitchen Sink	0	0		
Laundry Tub	0	0		
Hot Water Htr.	0	0		
Plumbing Total Cost				0
Plumbing Quality Factors 11=0.49 12=0.69 13=0.82 14=0.95				
15=1.00 16=1.00 17=1.12 18=1.15 19=1.30 20=1.49				

ELECTRIC LIGHTING

Electric Lighting

BUILT-IN APPLIANCES

Base Specs. Include Some Type of Stove and Oven for Each Dwelling Unit

Built-in Appliances

Base No.	Ql.	Rate	Quality Factor	Cost
Range Top/Oven	0	0		
Drop-in Range	0	0		
Stove w/Oven	0	0		
Dishwasher				
Garbage Disposal				
Exh. Hood & Fan				
Central Vacuum				
Electronic Oven				
Food Ctr. Pwr. Ut.				
Gar. Door Opener				
Conv. Kitchen				
Intercom System				
Built-In Appliances Total Cost				
Built-In Appliances Quality Factors 1=Low or 0.67 2=Average or				
1.00 3=Good or 1.25				

FIREPLACES

Ql.	No.	Rate	Quality Factor	Cost
Fireplace - 1 Sty.				
F. P. - 1 1/2 Sty.				
F. P. - 2 Sty.				
Add F. P. Same Stack				
Freestanding				
Heatilator and Fan				
Fireplace Total Cost				
Fireplace Quality Factors 11=0.90 12=0.90 13=0.90 14=0.95				
15=0.95 16=1.00 17=1.15 18=1.30 19=1.45 20=1.60				

ATTIC

Ql.	Area	Rate	Quality Factor	Cost
Fin. Attic				
Finished Attic Quality Factors 11=0.37 12=0.70 13=0.88 14=0.93				
15=0.97 16=1.00 17=1.08 18=1.16 19=1.25 20=1.34				

PORCHES AND DECKS/PATIOS

Ql.	Area	Rate	Quality Factor	Cost
Deck/Patio				
Open Porch				
Enc. Porch				
Porches and Decks/Patios Total Cost				
Porches and Decks/Patios Quality Factors 11=0.50 12=0.55 13=0.70				
14=0.85 15=0.92 16=1.00 17=1.15 18=1.30 19=1.30 20=1.30				

ATTACHED GARAGES, CARPORTS/CANOPIES

Ql.	Area	Rate	Quality Factor	Cost
Bsmt. Gar.				
Att. Gar.				
Garage Total Cost				
Garage Quality Factors 11=0.47 12=0.52 13=0.66 14=0.85				
15=0.93 16=1.00 17=1.13 18=1.24 19=1.39 20=1.58				

ATTACHED GARAGES, CARPORTS/CANOPIES

Ql.	Area	Rate	Quality Factor	Cost
Att. Carport/Canopy				
Attached Carport/Canopy Total Cost				
Att. Carport/Canopy Quality Factors 11=0.51 12=0.59 13=0.78 14=0.92				
15=0.96 16=1.00 17=1.06 18=1.10 19=1.13 20=1.19				

BUILDING VALUATION SUMMARY

Basement Total Cost	+	
Final Adjusted Structure Base Cost	+	
Slab Adjustment (-)	-	
Heating/Cooling Total Cost	+	
Plumbing Total Cost (+)	+	
Built-In Appliances Total Cost	+	
Fireplace Total Cost	+	
Finished Attic Total Cost	+	
Porches and Decks/Patios Total Cost	+	
Garages (Att. & Bsmt.) Total Cost	+	
Att. Carport or Canopy Total Cost	+	
TOTAL BASE REPLACEMENT COST (1975)	=	
Cost Conversion Factor	x	1.70
Base Replacement Cost New	=	0
Final Net Condition	x	100
Structure Appraised Value	=	0
Structure Flat Adds	+	
PRINCIPAL BUILDING APPRAISED VALUE	=	1638
Accessory Buildings RCNLD	+	
Accessory Improvements RCNLD	+	
Accessory Flat Adds	+	
ACCESSORY ITEMS TOTAL VALUE	=	1638
Other Principal Structures	+	
TOTAL BLDG. AND ACC. APPRAISED VALUE	+	1600
Total Land Value	+	1700
TOTAL PROPERTY APPRAISED VALUE	=	3300

81

PROPERTY RECORD AND APPRAISAL CARD

1
19
29

61 York St
20' x 150'

14

BB

RECORD OF INTERIOR INSPECTION	
Basement	
1st Floor	<input checked="" type="checkbox"/>
2nd Floor	
Floor Above	

OWNERSHIP RECORD

NAME

ABSTRACT NO.

DATE DEED


SCHEDULE OF RENTALS

APPRAISAL REFERENCE

Flr.	No. of Units	Description of Units	Rental per Unit	Building Appraisal
				Land Appraisal
				Total Appraisal

LAND RECORD

TOPOGRAPHY	IMPROVEMENTS	STREET	ZONING OR USE	REMARKS
Level <input checked="" type="checkbox"/>	Sidewalks <input checked="" type="checkbox"/>	Asphalt <input checked="" type="checkbox"/>	Residential	
High	Curbs <input checked="" type="checkbox"/>	Brick	Apartment	
Low	Water <input checked="" type="checkbox"/>	Concrete	Commercial	
	Sewers <input checked="" type="checkbox"/>	Macadam or Gravel	Light Indust.	
	Gas <input checked="" type="checkbox"/>	Unpaved-Dirt	Heavy Indust.	



19-29

LAND VALUE CALCULATION

Size of Lot or Number of Acres	Base Unit Value	Depth, Corner, or Other Influence				Adjusted Unit Value	Total Value
		Table	Factor	Table	Factor		
30 x 100	\$ 25	T-2	1.0			\$ 25	\$ 500
20 x 50	10	T-2	.700			7	140

Total Acres _____ Total Land Appraisal \$ 640

SUPPORTING DATA: Building Permits, Contracts, Leases, Sales, Mortgages, Insurance Appraisals

Date	Amount	Source	Remarks

SPECIAL NOTES 100 sq Imp. 1963

RENTAL CAPITALIZATION

Actual Annual Rental (\$ _____)

Services furnished: Light _____

Heat _____ Water _____

Warranted market annual rental \$ _____

Actual annual expenses (\$ _____)

Warranted annual expenses \$ _____

Estimated Net Income before Depreciation \$ _____

Capitalization Rate _____

Indicated Capitalized Value \$ _____

SALES AND ASSESSMENT RECORD

SALES RECORD			ASSESSMENT				COUNTY BOARD				STATE DIVISION OF APPEALS					
Date	Sale Price	Ratio	Year	%	Land	Building	Personal	Total	Land	Building	Personal	Total	Land	Building	Personal	Total

Occupant and Property Address MUNYON INC
61 YORK ST

BUILDING DESCRIPTION AND VALUE CALCULATION

Parcel Number _____ Card _____ of _____ Cards

PRINCIPAL BUILDING DESCRIPTION

BUILDING CLASS 221g **OBSERVED PHYSICAL CONDITION** Good ___ Normal Fair ___ Poor ___ **EFFECTIVE AGE** Date 1989 Years 60

TYPE AND USE
Combination Stores and Apt. ___ Offices ___ Loft ___
Hotel ___ Store ___
Office Bank ___
Theatre ___ Garage ___
Gas Sta. ___ Indust. ___
Warehouse ___ Greenhouse ___
Hospital ___
Other ___

STRUCTURAL FRAME
Columns: Wood ___ Steel ___ Conc. ___
Main Beams: Wood ___ Steel ___ Conc. ___
Joists: Wood ___ Steel ___ Conc. ___
Trusses: ___
Girders: ___
Height in Stories: 1

1) FOUNDATION
Masonry
Wood or Block Piers ___

2) EXT. WALL CONSTR.
Wood: Lined ___ Unlined ___
Brick ___
Concrete Block ___
Stone ___
Concrete ___
Corr. Iron ___
Other ___
Store Fronts: (Lin. feet) Wood or Low Cost metal set ___ Ave. grade metal set ___ Good grade metal set ___

3) FLAT ROOF
Roof Construction: Wood ___ Steel Deck ___ Reinforced Concrete ___
Roofing: Prepared Roll ___ Shingle ___ Built-up ___ Corr. Metal ___ Other ___

4) FLOORS
Floor Construction: Wood ___ Concrete on Grade ___ Reinforced Concrete ___
Finish Flooring: 1st ___ 2nd ___ Above ___ Wood or Equiv. ___ Other ___

5) INTERIOR FINISH
Developed Area: (sq. ft.) ___
Apt. Area 10876 No. Units ___ No. Rms. ___
Office Area 10876 Typing ___
Other Area ___
Partitions: Lin. ft. ___ Hgt. ___
Wood stud ___ side ___
Masonry ___ side ___
Firewalls: Lin. ft. ___ Hgt. ___

6) PLUMBING
Utility Connections: Sewer ___ Water ___
Fixtures: Single ___ 2 Fix't ___ 3 Fix't ___

7) ELECTRIC WIRING
Conduit ___ Power Wiring ___

8) HEATING
None ___ Stove ___
Hot Air: Pipeless ___ Grav. ___ Forced ___
Fan Units ___
Steam or Hot Water ___
Stoker ___ No Boiler ___

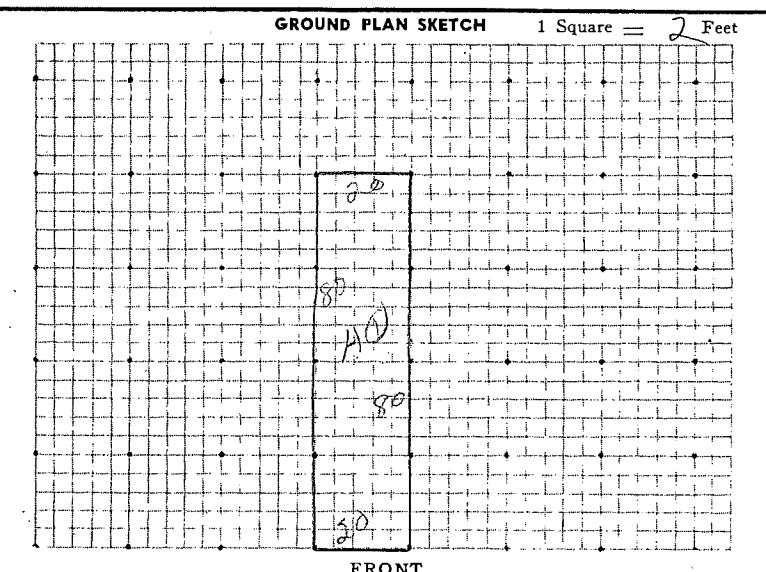
9) BASEMENT
None ___ Full ___ Height ___
Partial: Sq. Ft. ___
Finished: Sq. Ft. ___
Floor: Dirt ___ Wd. ___ Conc. ___

10) AIR CONDITIONING
Washed ___
Refrigerated ___
Full floor area ___
No. of floors ___
Partial: Floor area ___

11) FIRE PROTECTION
Sprinkler (Flr. area) none
Fire Hose Stat: No ___ Size ___
Fire Pumps ___

12) BUILDING ELEVATORS
Type ___ Number ___ Cap. ___ Floors ___
Passenger ___
Freight ___

13) OTHER ITEMS
Industrial Canopy: ___
Commercial Canopy: ___
Concrete Paving: ___
Asphalt Paving: ___
Overhead Doors: ___
Type ___
Ventilators: Type ___ Size ___ No. ___
Skylights: Type ___ Size ___ No. ___
MONITOR 12x12 3



BUILDING VALUE CALCULATION

ITEM NO.	AREA OR QUAN.	UNIT COST	TOTAL
Base	1600	573	9168

ADDITIONS AND DEDUCTIONS

2BB	20	28.55	-571
5B	160	.92	+147
5N	34	8.06	+274
7C	1600	.50	-800
8C-a	1600	.35	+560
3f	432	3.57	+1542

BUILDING AREA AND CUBE CALCULATIONS

GROUND AREA — SQUARE FEET

Floor or Part	Width	Length	Area	Height	Cubic Feet
AD	20	80	1600	12	
			Total Area	Total Cube	
			1600		

TOTAL REPLACEMENT COST \$10320

Cost Conversion Factor

Replacement Cost \$

DEPRECIATION AND OBSOLESCENCE

DEPRECIATION DL

a. Effective Age Depreciation 68 %
b. Observed Physical Condition ___ %
c. Total Depreciation (a+b) 32 %
d. Net Condition (100 - c) 32 %

OBSOLESCENCE

e. Overimprovement ___ %
f. Underimprovement ___ %
g. Other ___ %
h. Net Condition (100-e+f+g) ___ %
i. FINAL NET CONDITION (dxh) ___ %

OTHER ITEMS AND NOTES:

WALL RATIO CALCULATION
Ground Area 1600 Perimeter 200 Wall Ratio 8.0

DATE OF CONSTRUCTION

DATE	AGE	SOURCE	DATE	AGE	SOURCE
1899	60	Tenant			

MAJOR ALTERATIONS OR ADDITIONS ON PRINCIPAL BUILDING

EXTENT AND COST	SOURCE

DESCRIPTIONS, REPLACEMENT COST AND APPRAISAL OF ACCESSORY BUILDINGS

Bldg. Ident.	Class No.	Dimensions: Width, Depth, Height	Foundation	Floor	Roof	Walls	Missing Wall	Heat	Light	Pbng.	Age	Cond.	Area	Unit Cost	Adds and Deducts	Replacement Cost	Net Cond. %	Net Appraisal
															320	370	640	
															1958	1615	3570	
															2045	1975	4150	
																Total Building Appraisal		3302
																Total Land Appraisal		640
																TOTAL APPRAISED VALUE		3942

Measured by J. B. Webb Date 4/1 Classified by C. M. M. M. Date 1/29/59 Extended by H. H. H. H. Date 2/16 Checked by Gene K. Date 5-20 Final Review by CBM Date 7/15

Appendix H:
City Directory Abstract

Domenick Andujar Park

Erie Street and Point Street
Camden, NJ 08102

Inquiry Number: 5315932.2
May 30, 2018

The EDR-City Directory Abstract

TABLE OF CONTENTS

SECTION

Executive Summary

Findings

City Directory Images

Thank you for your business.
Please contact EDR at 1-800-352-0050
with any questions or comments.

Disclaimer - Copyright and Trademark Notice

This Report contains certain information obtained from a variety of public and other sources reasonably available to Environmental Data Resources, Inc. It cannot be concluded from this Report that coverage information for the target and surrounding properties does not exist from other sources. **NO WARRANTY EXPRESSED OR IMPLIED, IS MADE WHATSOEVER IN CONNECTION WITH THIS REPORT. ENVIRONMENTAL DATA RESOURCES, INC. SPECIFICALLY DISCLAIMS THE MAKING OF ANY SUCH WARRANTIES, INCLUDING WITHOUT LIMITATION, MERCHANTABILITY OR FITNESS FOR A PARTICULAR USE OR PURPOSE. ALL RISK IS ASSUMED BY THE USER. IN NO EVENT SHALL ENVIRONMENTAL DATA RESOURCES, INC. BE LIABLE TO ANYONE, WHETHER ARISING OUT OF ERRORS OR OMISSIONS, NEGLIGENCE, ACCIDENT OR ANY OTHER CAUSE, FOR ANY LOSS OR DAMAGE, INCLUDING, WITHOUT LIMITATION, SPECIAL, INCIDENTAL, CONSEQUENTIAL, OR EXEMPLARY DAMAGES. ANY LIABILITY ON THE PART OF ENVIRONMENTAL DATA RESOURCES, INC. IS STRICTLY LIMITED TO A REFUND OF THE AMOUNT PAID FOR THIS REPORT.** Purchaser accepts this Report "AS IS". Any analyses, estimates, ratings, environmental risk levels or risk codes provided in this Report are provided for illustrative purposes only, and are not intended to provide, nor should they be interpreted as providing any facts regarding, or prediction or forecast of, any environmental risk for any property. Only a Phase I Environmental Site Assessment performed by an environmental professional can provide information regarding the environmental risk for any property. Additionally, the information provided in this Report is not to be construed as legal advice.

Copyright 2017 by Environmental Data Resources, Inc. All rights reserved. Reproduction in any media or format, in whole or in part, of any report or map of Environmental Data Resources, Inc. or its affiliates is prohibited without prior written permission.

EDR and its logos (including Sanborn and Sanborn Map) are trademarks of Environmental Data Resources, Inc. or its affiliates. All other trademarks used herein are the property of their respective owners.

EXECUTIVE SUMMARY

DESCRIPTION

Environmental Data Resources, Inc.'s (EDR) City Directory Abstract is a screening tool designed to assist environmental professionals in evaluating potential liability on a target property resulting from past activities. EDR's City Directory Abstract includes a search and abstract of available city directory data. For each address, the directory lists the name of the corresponding occupant at five year intervals.

Business directories including city, cross reference and telephone directories were reviewed, if available, at approximately five year intervals for the years spanning 1922 through 2014. This report compiles information gathered in this review by geocoding the latitude and longitude of properties identified and gathering information about properties within 660 feet of the target property.

A summary of the information obtained is provided in the text of this report.

RECORD SOURCES

EDR's Digital Archive combines historical directory listings from sources such as Cole Information and Dun & Bradstreet. These standard sources of property information complement and enhance each other to provide a more comprehensive report.

EDR is licensed to reproduce certain City Directory works by the copyright holders of those works. The purchaser of this EDR City Directory Report may include it in report(s) delivered to a customer. Reproduction of City Directories without permission of the publisher or licensed vendor may be a violation of copyright.

Data by

infoUSA[®]

Copyright © 2008
All Rights Reserved

RESEARCH SUMMARY

The following research sources were consulted in the preparation of this report. An "X" indicates where information was identified in the source and provided in this report.

<u>Year</u>	<u>Source</u>	<u>TP</u>	<u>Adjoining</u>	<u>Text Abstract</u>	<u>Source Image</u>
2014	EDR Digital Archive	-	X	X	-
2010	EDR Digital Archive	-	X	X	-
2005	EDR Digital Archive	-	X	X	-
2004	Verizon Communications	-	X	X	-
1990	New Jersey Bell Telephone Co	-	X	X	-
1984	New Jersey Bell Telephone Co	-	X	X	-
	New Jersey Bell Telephone Co	X	X	X	-
1980	New Jersey Bell Telephone Co	-	X	X	-
	New Jersey Bell Telephone Co	X	X	X	-
1970	New Jersey Bell Telephone Co	-	X	X	-
	New Jersey Bell Telephone Co	X	X	X	-
1965	New Jersey Bell Telephone Co	-	X	X	-

EXECUTIVE SUMMARY

<u>Year</u>	<u>Source</u>	<u>TP</u>	<u>Adjoining</u>	<u>Text Abstract</u>	<u>Source Image</u>
1965	New Jersey Bell Telephone Co	X	X	X	-
1961	New Jersey Bell Telephone Co	-	X	X	-
	New Jersey Bell Telephone Co	X	X	X	-
1951	New Jersey Bell Telephone Company	-	X	X	-
	New Jersey Bell Telephone Company	X	X	X	-
1947	R.L. Polk & Co Publishers	-	X	X	-
	R.L. Polk & Co Publishers	X	X	X	-
1943	R.L. Polk & Co Publishers	-	X	X	-
	R.L. Polk & Co Publishers	X	X	X	-
1940	R.L. Polk & Co Publishers	-	X	X	-
	R.L. Polk & Co Publishers	X	X	X	-
1931	R.L. Polk & Co Publishers	-	X	X	-
	R.L. Polk & Co Publishers	X	X	X	-
1927	R.L. Polk & Co Publishers	-	X	X	-
	R.L. Polk & Co Publishers	X	X	X	-
1922	C. E. Howe Addresskey & Printing Co.	-	X	X	-
	C. E. Howe Addresskey & Printing Co.	X	X	X	-

EXECUTIVE SUMMARY

SELECTED ADDRESSES

The following addresses were selected by the client, for EDR to research. An "X" indicates where information was identified.

<u>Address</u>	<u>Type</u>	<u>Findings</u>
61 York Street	Client Entered	X
59 York Street	Client Entered	X
57 York Street	Client Entered	X
72 Erie Street	Client Entered	X
916 Point Street	Client Entered	
922 Point Street	Client Entered	
928 Point Street	Client Entered	

FINDINGS

TARGET PROPERTY INFORMATION

ADDRESS

Erie Street and Point Street
Camden, NJ 08102

FINDINGS DETAIL

Target Property research detail.

ERIE ST

72 ERIE ST

<u>Year</u>	<u>Uses</u>	<u>Source</u>
1970	Branrd Julius	New Jersey Bell Telephone Co
	Erاند Julius Leather Co	New Jersey Bell Telephone Co
	Gold Brand Leather Co	New Jersey Bell Telephone Co
1965	Brand Julius Leather Co	New Jersey Bell Telephone Co
1961	Brand Julius Leather Co	New Jersey Bell Telephone Co
	Leather Finishing & Tanning Co	New Jersey Bell Telephone Co
1951	Allied Kid Co	New Jersey Bell Telephone Company
	Mc Meely Kid Co	New Jersey Bell Telephone Company
1931	Allied Kid Co Inc	R.L. Polk & Co Publishers
1927	Mc Neely Co leather	R.L. Polk & Co Publishers

Erie Street

72 Erie Street

<u>Year</u>	<u>Uses</u>	<u>Source</u>
1970	Branrd Julius	New Jersey Bell Telephone Co
	Erاند Julius Leather Co	New Jersey Bell Telephone Co
	Gold Brand Leather Co	New Jersey Bell Telephone Co
1965	Brand Julius Leather Co	New Jersey Bell Telephone Co
1961	Brand Julius Leather Co	New Jersey Bell Telephone Co
	Leather Finishing & Tanning Co	New Jersey Bell Telephone Co
1951	Allied Kid Co	New Jersey Bell Telephone Company
	Mc Meely Kid Co	New Jersey Bell Telephone Company
1947	Allied Kid Co Inc	R.L. Polk & Co Publishers
	leather mfrs	R.L. Polk & Co Publishers
1940	Allied Kid Co Inc leather	R.L. Polk & Co Publishers
1931	Allied Kid Co Inc	R.L. Polk & Co Publishers

FINDINGS

<u>Year</u>	<u>Uses</u>	<u>Source</u>
1927	Mc Neely Co leather	R.L. Polk & Co Publishers

Point Street

916 Point Street

<u>Year</u>	<u>Uses</u>	<u>Source</u>
-------------	-------------	---------------

922 Point Street

<u>Year</u>	<u>Uses</u>	<u>Source</u>
-------------	-------------	---------------

928 Point Street

<u>Year</u>	<u>Uses</u>	<u>Source</u>
-------------	-------------	---------------

YORK

57 YORK

<u>Year</u>	<u>Uses</u>	<u>Source</u>
1965	Mohollen John S	New Jersey Bell Telephone Co
1951	Mohollen Elizabeth r	New Jersey Bell Telephone Company
1947	Mohollen John J	R.L. Polk & Co Publishers
1943	First Ward Italian Democratic Club	R.L. Polk & Co Publishers
	Mulholland John S	R.L. Polk & Co Publishers
1940	Mulholland John i S	R.L. Polk & Co Publishers
1922	Goldy Chas A painter	C. E. Howe Addresskey & Printing Co.
	Goldy Edwin G leatherwkr	C. E. Howe Addresskey & Printing Co.
	Goldy Geo W Nellie painter	C. E. Howe Addresskey & Printing Co.
	Kloninger Martin C driver	C. E. Howe Addresskey & Printing Co.
	Riley Owen J	C. E. Howe Addresskey & Printing Co.

59 YORK

<u>Year</u>	<u>Uses</u>	<u>Source</u>
1947	Knox John R	R.L. Polk & Co Publishers
1943	Knox Helen Mrs	R.L. Polk & Co Publishers
1922	Stuckert Carl G Adelaide auto mech	C. E. Howe Addresskey & Printing Co.
	Stuckert Osborn Lena printer	C. E. Howe Addresskey & Printing Co.

FINDINGS

61 YORK

<u>Year</u>	<u>Uses</u>	<u>Source</u>
1984	Camden Pallet Co Inc	New Jersey Bell Telephone Co
1980	Browns Auto Body & Repair	New Jersey Bell Telephone Co
1970	BROWNS & SONS TRANSPORTATION CORP	New Jersey Bell Telephone Co
1951	Pollitt A S b	New Jersey Bell Telephone Company
1943	Beer Walter J soft drinks	R.L. Polk & Co Publishers
1940	Wiedenhammer Bottling Works	R.L. Polk & Co Publishers R.L. Polk & Co Publishers
1922	Ladner Alfred Machine Co Alfred Ladner machsts	C. E. Howe Addresskey & Printing Co.

YORK ST

57 YORK ST

<u>Year</u>	<u>Uses</u>	<u>Source</u>
1961	Mohollen John S	New Jersey Bell Telephone Co
1931	Mulholland John S	R.L. Polk & Co Publishers
1927	Vacant	R.L. Polk & Co Publishers

59 YORK ST

<u>Year</u>	<u>Uses</u>	<u>Source</u>
1931	Stuckert Osborn	R.L. Polk & Co Publishers
1927	Stuckert Osborn	R.L. Polk & Co Publishers

61 YORK ST

<u>Year</u>	<u>Uses</u>	<u>Source</u>
1931	Ladner Mach Co	R.L. Polk & Co Publishers
1927	bottler Ladner Mach Co	R.L. Polk & Co Publishers R.L. Polk & Co Publishers

York Street

57 York Street

<u>Year</u>	<u>Uses</u>	<u>Source</u>
1965	Mohollen John S	New Jersey Bell Telephone Co
1961	Mohollen John S	New Jersey Bell Telephone Co
1951	Mohollen Elizabeth r	New Jersey Bell Telephone Company
1947	Mohollen John J	R.L. Polk & Co Publishers
1943	First Ward Italian Democratic Club Mulholland John S	R.L. Polk & Co Publishers R.L. Polk & Co Publishers

FINDINGS

<u>Year</u>	<u>Uses</u>	<u>Source</u>
1940	Mulholland John i S	R.L. Polk & Co Publishers
1931	Mulholland John S	R.L. Polk & Co Publishers
1927	Vacant	R.L. Polk & Co Publishers
1922	Goldy Chas A painter	C. E. Howe Addresskey & Printing Co.
	Goldy Edwin G leatherwkr	C. E. Howe Addresskey & Printing Co.
	Goldy Geo W Nellie painter	C. E. Howe Addresskey & Printing Co.
	Kloninger Martin C driver	C. E. Howe Addresskey & Printing Co.
	Riley Owen J	C. E. Howe Addresskey & Printing Co.

59 York Street

<u>Year</u>	<u>Uses</u>	<u>Source</u>
1947	Knox John R	R.L. Polk & Co Publishers
1943	Knox Helen Mrs	R.L. Polk & Co Publishers
1931	Stuckert Osborn	R.L. Polk & Co Publishers
1927	Stuckert Osborn	R.L. Polk & Co Publishers
1922	Stuckert Carl G Adelaide auto mech	C. E. Howe Addresskey & Printing Co.
	Stuckert Osborn Lena printer	C. E. Howe Addresskey & Printing Co.

61 York Street

<u>Year</u>	<u>Uses</u>	<u>Source</u>
1984	Camden Pallet Co Inc	New Jersey Bell Telephone Co
1980	Browns Auto Body & Repair	New Jersey Bell Telephone Co
1970	BROWNS & SONS TRANSPORTATION CORP	New Jersey Bell Telephone Co
1951	Pollitt A S b	New Jersey Bell Telephone Company
1943	Beer Walter J soft drinks	R.L. Polk & Co Publishers
1940	Wiedenhammer Bottling Works	R.L. Polk & Co Publishers R.L. Polk & Co Publishers
1931	Ladner Mach Co	R.L. Polk & Co Publishers
1927	bottler Ladner Mach Co	R.L. Polk & Co Publishers R.L. Polk & Co Publishers
1922	Ladner Alfred Machine Co Alfred Ladner machsts	C. E. Howe Addresskey & Printing Co.

FINDINGS

ADJOINING PROPERTY DETAIL

The following Adjoining Property addresses were researched for this report. Detailed findings are provided for each address.

2ND N

902 2ND N

<u>Year</u>	<u>Uses</u>	<u>Source</u>
1947	Flowers Chas E	R.L. Polk & Co Publishers
	Cashel Stanley L	R.L. Polk & Co Publishers
1943	Moulette Clarence E	R.L. Polk & Co Publishers
	Lassman John	R.L. Polk & Co Publishers
1940	Johnson Wm F	R.L. Polk & Co Publishers
	Moulette Clarence E	R.L. Polk & Co Publishers

903 2ND N

<u>Year</u>	<u>Uses</u>	<u>Source</u>
1947	Slattery Harry T	R.L. Polk & Co Publishers
1943	Kennedy Leonard F barber	R.L. Polk & Co Publishers
	Kennedy Mabel Mrs drsmkr	R.L. Polk & Co Publishers
1940	Kennedy Mabel Mrs drsmkr	R.L. Polk & Co Publishers
	Kennedy Leonard F	R.L. Polk & Co Publishers

904 2ND N

<u>Year</u>	<u>Uses</u>	<u>Source</u>
1947	Miner Albert M	R.L. Polk & Co Publishers
1943	Miner Albert M	R.L. Polk & Co Publishers
1940	Vacant	R.L. Polk & Co Publishers

905 2ND N

<u>Year</u>	<u>Uses</u>	<u>Source</u>
1947	Stefanko Jos	R.L. Polk & Co Publishers
1943	Stefanko Jos	R.L. Polk & Co Publishers
1940	Stefanko Jos	R.L. Polk & Co Publishers

906 2ND N

<u>Year</u>	<u>Uses</u>	<u>Source</u>
1947	Barnett Geo K signs	R.L. Polk & Co Publishers
1943	Barnett Geo K	R.L. Polk & Co Publishers
1940	Barnett Geo K	R.L. Polk & Co Publishers

FINDINGS

907 2ND N

<u>Year</u>	<u>Uses</u>	<u>Source</u>
1947	Garrett John W	R.L. Polk & Co Publishers
1943	Johnson Gertrude Mrs	R.L. Polk & Co Publishers
1940	Anderson John C	R.L. Polk & Co Publishers

908 2ND N

<u>Year</u>	<u>Uses</u>	<u>Source</u>
1947	Humes Geo	R.L. Polk & Co Publishers
1943	Humes Geo	R.L. Polk & Co Publishers
1940	Humes Geo	R.L. Polk & Co Publishers

909 2ND N

<u>Year</u>	<u>Uses</u>	<u>Source</u>
1947	Quirk Jos J	R.L. Polk & Co Publishers
1943	Vacant	R.L. Polk & Co Publishers
1940	Vacant	R.L. Polk & Co Publishers

910 2ND N

<u>Year</u>	<u>Uses</u>	<u>Source</u>
1947	Bowers Myron S	R.L. Polk & Co Publishers
1943	Hickman Rose Mrs	R.L. Polk & Co Publishers
1940	Hickman Geo	R.L. Polk & Co Publishers

911 2ND N

<u>Year</u>	<u>Uses</u>	<u>Source</u>
1947	Di Mambro Alessandro	R.L. Polk & Co Publishers
1943	DiMambro Alessandro	R.L. Polk & Co Publishers
1940	Di Mambro Alessandro	R.L. Polk & Co Publishers

912 2ND N

<u>Year</u>	<u>Uses</u>	<u>Source</u>
1947	Vacant	R.L. Polk & Co Publishers
1943	Vacant	R.L. Polk & Co Publishers
1940	Thompson Richd L	R.L. Polk & Co Publishers

913 2ND N

<u>Year</u>	<u>Uses</u>	<u>Source</u>
1947	Trenchard Jas F	R.L. Polk & Co Publishers
1943	VanHorn Grace	R.L. Polk & Co Publishers
1940	Jones Wilmer S	R.L. Polk & Co Publishers

FINDINGS

914 2ND N

<u>Year</u>	<u>Uses</u>	<u>Source</u>
1947	Hearn Wm S	R.L. Polk & Co Publishers
1943	Hearn Wm S	R.L. Polk & Co Publishers
1940	Hearn Wm i S	R.L. Polk & Co Publishers

915 2ND N

<u>Year</u>	<u>Uses</u>	<u>Source</u>
1947	Miller Florence F Mrs	R.L. Polk & Co Publishers
1943	Bowers Myron S	R.L. Polk & Co Publishers
1940	Smith Benj T	R.L. Polk & Co Publishers

917 2ND N

<u>Year</u>	<u>Uses</u>	<u>Source</u>
1947	Roop John E	R.L. Polk & Co Publishers
1943	Baumeister Jos	R.L. Polk & Co Publishers
1940	Baumeister Jennie H Mrs	R.L. Polk & Co Publishers

919 2ND N

<u>Year</u>	<u>Uses</u>	<u>Source</u>
1947	Thompson Steph	R.L. Polk & Co Publishers
1943	Thompson Steph	R.L. Polk & Co Publishers
1940	Thompson Steph	R.L. Polk & Co Publishers

921 2ND N

<u>Year</u>	<u>Uses</u>	<u>Source</u>
1947	Bratsper Robt R	R.L. Polk & Co Publishers
1943	Williams Edw	R.L. Polk & Co Publishers
1940	Miley Elmer	R.L. Polk & Co Publishers

923 2ND N

<u>Year</u>	<u>Uses</u>	<u>Source</u>
1947	Mc Neff Eliza	R.L. Polk & Co Publishers
1943	McNeff Eliza	R.L. Polk & Co Publishers
1940	Compton Walter B	R.L. Polk & Co Publishers

924 2ND N

<u>Year</u>	<u>Uses</u>	<u>Source</u>
1943	Vacant	R.L. Polk & Co Publishers

FINDINGS

925 2ND N

<u>Year</u>	<u>Uses</u>	<u>Source</u>
1947	Haman Chas	R.L. Polk & Co Publishers
1943	Miley Elmer	R.L. Polk & Co Publishers
1940	Prosser Jas J	R.L. Polk & Co Publishers

926 2ND N

<u>Year</u>	<u>Uses</u>	<u>Source</u>
1947	Highley Geo D	R.L. Polk & Co Publishers
1943	Wright Arth	R.L. Polk & Co Publishers
1940	Fabian John	R.L. Polk & Co Publishers

927 2ND N

<u>Year</u>	<u>Uses</u>	<u>Source</u>
1947	Prosser Jos	R.L. Polk & Co Publishers
1943	Prosser Jos	R.L. Polk & Co Publishers
1940	Toudy Wm	R.L. Polk & Co Publishers
	Harris Thos	R.L. Polk & Co Publishers

928 2ND N

<u>Year</u>	<u>Uses</u>	<u>Source</u>
1947	Brennan Herbert	R.L. Polk & Co Publishers
1943	Brennan Herbert	R.L. Polk & Co Publishers
1940	Brennan Herbert	R.L. Polk & Co Publishers

929 2ND N

<u>Year</u>	<u>Uses</u>	<u>Source</u>
1947	No return	R.L. Polk & Co Publishers
1943	Wetzel Clara Mrs	R.L. Polk & Co Publishers
1940	Harris Thos H	R.L. Polk & Co Publishers

930 2ND N

<u>Year</u>	<u>Uses</u>	<u>Source</u>
1947	Brennan Benj	R.L. Polk & Co Publishers
1943	Brennan Eliz Mrs	R.L. Polk & Co Publishers
1940	Brennan Eliz Mrs	R.L. Polk & Co Publishers

931 2ND N

<u>Year</u>	<u>Uses</u>	<u>Source</u>
1947	Barnard Ella G Mrs	R.L. Polk & Co Publishers
1943	Beleski Jos A	R.L. Polk & Co Publishers

FINDINGS

<u>Year</u>	<u>Uses</u>	<u>Source</u>
1940	Wetzel Clara Mrs	R.L. Polk & Co Publishers

932 2ND N

<u>Year</u>	<u>Uses</u>	<u>Source</u>
1947	Crothers Walter	R.L. Polk & Co Publishers
1943	Reed Jos	R.L. Polk & Co Publishers
1940	Spadea Sami	R.L. Polk & Co Publishers

933 2ND N

<u>Year</u>	<u>Uses</u>	<u>Source</u>
1947	Murray Chas J	R.L. Polk & Co Publishers
1943	Murray Chas J	R.L. Polk & Co Publishers
1940	Murray Chas J	R.L. Polk & Co Publishers

934 2ND N

<u>Year</u>	<u>Uses</u>	<u>Source</u>
1947	Clarke Jesse H	R.L. Polk & Co Publishers
1943	Clarke Jesse H	R.L. Polk & Co Publishers
1940	Clarke Jesse H	R.L. Polk & Co Publishers

935 2ND N

<u>Year</u>	<u>Uses</u>	<u>Source</u>
1947	Mowry Herbert W	R.L. Polk & Co Publishers
1943	Mowry Herbert W	R.L. Polk & Co Publishers
1940	Mowry Herbert W	R.L. Polk & Co Publishers

936 2ND N

<u>Year</u>	<u>Uses</u>	<u>Source</u>
1947	Lowe Philip J	R.L. Polk & Co Publishers
1943	Glenn Gordon S	R.L. Polk & Co Publishers
1940	Glenn Gordon S	R.L. Polk & Co Publishers

938 2ND N

<u>Year</u>	<u>Uses</u>	<u>Source</u>
1947	Cleary Lawrence C	R.L. Polk & Co Publishers
1943	Schilder Herman A	R.L. Polk & Co Publishers
1940	Schilder Herman A	R.L. Polk & Co Publishers

940 2ND N

<u>Year</u>	<u>Uses</u>	<u>Source</u>
1947	Vacant	R.L. Polk & Co Publishers

FINDINGS

<u>Year</u>	<u>Uses</u>	<u>Source</u>
1943	Dukeman Benj confr	R.L. Polk & Co Publishers
1940	Narodetsky Sami confr	R.L. Polk & Co Publishers

2ND ST

902 2ND ST

<u>Year</u>	<u>Uses</u>	<u>Source</u>
1927	Vacant	R.L. Polk & Co Publishers
	Vacant	R.L. Polk & Co Publishers

903 2ND ST

<u>Year</u>	<u>Uses</u>	<u>Source</u>
1927	Mc Grath Jos P	R.L. Polk & Co Publishers
	Mc Grath Jos P	R.L. Polk & Co Publishers

904 2ND ST

<u>Year</u>	<u>Uses</u>	<u>Source</u>
1927	Terzian Bros tailors	R.L. Polk & Co Publishers
	Terzian Bros tailors	R.L. Polk & Co Publishers

905 2ND ST

<u>Year</u>	<u>Uses</u>	<u>Source</u>
1927	Stefanko Steph	R.L. Polk & Co Publishers
	Stefanko Steph	R.L. Polk & Co Publishers

906 2ND ST

<u>Year</u>	<u>Uses</u>	<u>Source</u>
1927	Winters John J	R.L. Polk & Co Publishers
	Winters John J	R.L. Polk & Co Publishers

907 2ND ST

<u>Year</u>	<u>Uses</u>	<u>Source</u>
1927	Halnes Harry E	R.L. Polk & Co Publishers
	Halnes Harry E	R.L. Polk & Co Publishers

908 2ND ST

<u>Year</u>	<u>Uses</u>	<u>Source</u>
1927	Humes Geo	R.L. Polk & Co Publishers
	Humes Geo	R.L. Polk & Co Publishers

FINDINGS

909 2ND ST

<u>Year</u>	<u>Uses</u>	<u>Source</u>
1927	Rowland Harry	R.L. Polk & Co Publishers
	Rowland Harry	R.L. Polk & Co Publishers

910 2ND ST

<u>Year</u>	<u>Uses</u>	<u>Source</u>
1927	Walker Louise Mrs	R.L. Polk & Co Publishers
	Walker Louise Mrs	R.L. Polk & Co Publishers

911 2ND ST

<u>Year</u>	<u>Uses</u>	<u>Source</u>
1927	Nichols Oscar	R.L. Polk & Co Publishers
	Nichols Oscar	R.L. Polk & Co Publishers

912 2ND ST

<u>Year</u>	<u>Uses</u>	<u>Source</u>
1927	Vacant	R.L. Polk & Co Publishers
	Vacant	R.L. Polk & Co Publishers

913 2ND ST

<u>Year</u>	<u>Uses</u>	<u>Source</u>
1927	Beswick Mary Mrs	R.L. Polk & Co Publishers
	Beswick Mary Mrs	R.L. Polk & Co Publishers

914 2ND ST

<u>Year</u>	<u>Uses</u>	<u>Source</u>
1927	Hearn Wm S confr	R.L. Polk & Co Publishers
	Hearn Wm S confr	R.L. Polk & Co Publishers

915 2ND ST

<u>Year</u>	<u>Uses</u>	<u>Source</u>
1927	Rickley Mary Mrs	R.L. Polk & Co Publishers
	Rickley Mary Mrs	R.L. Polk & Co Publishers

917 2ND ST

<u>Year</u>	<u>Uses</u>	<u>Source</u>
1927	Baumeister Wm	R.L. Polk & Co Publishers
	Baumeister Wm	R.L. Polk & Co Publishers

FINDINGS

919 2ND ST

<u>Year</u>	<u>Uses</u>	<u>Source</u>
1927	Nichols Mary Mrs	R.L. Polk & Co Publishers
	Nichols Mary Mrs	R.L. Polk & Co Publishers

921 2ND ST

<u>Year</u>	<u>Uses</u>	<u>Source</u>
1927	Nichols Mary	R.L. Polk & Co Publishers
	Nichols Mary	R.L. Polk & Co Publishers

923 2ND ST

<u>Year</u>	<u>Uses</u>	<u>Source</u>
1927	Compton Walter B	R.L. Polk & Co Publishers
	Compton Walter B	R.L. Polk & Co Publishers

924 2ND ST

<u>Year</u>	<u>Uses</u>	<u>Source</u>
1927	Vacant	R.L. Polk & Co Publishers
	Vacant	R.L. Polk & Co Publishers

926 2ND ST

<u>Year</u>	<u>Uses</u>	<u>Source</u>
1927	Riley Harry P	R.L. Polk & Co Publishers
	Riley Harry P	R.L. Polk & Co Publishers

927 2ND ST

<u>Year</u>	<u>Uses</u>	<u>Source</u>
1927	Crothers Ella Mrs	R.L. Polk & Co Publishers
	Crothers Ella Mrs	R.L. Polk & Co Publishers

928 2ND ST

<u>Year</u>	<u>Uses</u>	<u>Source</u>
1927	English Carlton A	R.L. Polk & Co Publishers
	English Carlton A	R.L. Polk & Co Publishers

929 2ND ST

<u>Year</u>	<u>Uses</u>	<u>Source</u>
1927	Righter Mary Mrs	R.L. Polk & Co Publishers
	Righter Mary Mrs	R.L. Polk & Co Publishers

FINDINGS

930 2ND ST

<u>Year</u>	<u>Uses</u>	<u>Source</u>
1927	Righter Geo	R.L. Polk & Co Publishers
	Righter Geo	R.L. Polk & Co Publishers

931 2ND ST

<u>Year</u>	<u>Uses</u>	<u>Source</u>
1927	Vacant	R.L. Polk & Co Publishers
	Vacant	R.L. Polk & Co Publishers

932 2ND ST

<u>Year</u>	<u>Uses</u>	<u>Source</u>
1927	Logue Jos	R.L. Polk & Co Publishers
	Logue Jos	R.L. Polk & Co Publishers

933 2ND ST

<u>Year</u>	<u>Uses</u>	<u>Source</u>
1927	Lang Sophie	R.L. Polk & Co Publishers
	Lang Sophie	R.L. Polk & Co Publishers

934 2ND ST

<u>Year</u>	<u>Uses</u>	<u>Source</u>
1927	Young Albert	R.L. Polk & Co Publishers
	Young Albert	R.L. Polk & Co Publishers

936 2ND ST

<u>Year</u>	<u>Uses</u>	<u>Source</u>
1927	Dyer Benj	R.L. Polk & Co Publishers
	Dyer Benj	R.L. Polk & Co Publishers

938 2ND ST

<u>Year</u>	<u>Uses</u>	<u>Source</u>
1927	Fahey Michl	R.L. Polk & Co Publishers
	Fahey Michl	R.L. Polk & Co Publishers

940 2ND ST

<u>Year</u>	<u>Uses</u>	<u>Source</u>
1927	Camden Yacht Club	R.L. Polk & Co Publishers
	Camden Yacht Club	R.L. Polk & Co Publishers
	Pfeferberg Morris contr	R.L. Polk & Co Publishers
	Pfeferberg Morris contr	R.L. Polk & Co Publishers

FINDINGS

2ND ST N

902 2ND ST N

<u>Year</u>	<u>Uses</u>	<u>Source</u>
1931	Moulette Clarence E	R.L. Polk & Co Publishers
	Wharton Sidney A	R.L. Polk & Co Publishers

903 2ND ST N

<u>Year</u>	<u>Uses</u>	<u>Source</u>
1931	Mc Grath Elmira Mrs	R.L. Polk & Co Publishers

904 2ND ST N

<u>Year</u>	<u>Uses</u>	<u>Source</u>
1931	Terzian Richd A tailor	R.L. Polk & Co Publishers

905 2ND ST N

<u>Year</u>	<u>Uses</u>	<u>Source</u>
1931	Stefanko Frank	R.L. Polk & Co Publishers

906 2ND ST N

<u>Year</u>	<u>Uses</u>	<u>Source</u>
1931	Vacant	R.L. Polk & Co Publishers

907 2ND ST N

<u>Year</u>	<u>Uses</u>	<u>Source</u>
1931	Rhodes John T	R.L. Polk & Co Publishers

908 2ND ST N

<u>Year</u>	<u>Uses</u>	<u>Source</u>
1931	Humes Geo	R.L. Polk & Co Publishers

909 2ND ST N

<u>Year</u>	<u>Uses</u>	<u>Source</u>
1931	Vacant	R.L. Polk & Co Publishers

910 2ND ST N

<u>Year</u>	<u>Uses</u>	<u>Source</u>
1931	Hans Albert J	R.L. Polk & Co Publishers

911 2ND ST N

<u>Year</u>	<u>Uses</u>	<u>Source</u>
1931	Di Mambro Alessandro	R.L. Polk & Co Publishers

FINDINGS

912 2ND ST N

<u>Year</u>	<u>Uses</u>	<u>Source</u>
1931	Schilder Rudolph	R.L. Polk & Co Publishers

913 2ND ST N

<u>Year</u>	<u>Uses</u>	<u>Source</u>
1931	Schmidt Louise K Mrs	R.L. Polk & Co Publishers

914 2ND ST N

<u>Year</u>	<u>Uses</u>	<u>Source</u>
1931	Hearn Helen E	R.L. Polk & Co Publishers
	Hea m Wm S confr	R.L. Polk & Co Publishers

915 2ND ST N

<u>Year</u>	<u>Uses</u>	<u>Source</u>
1931	Rickley Mary Mrs	R.L. Polk & Co Publishers

917 2ND ST N

<u>Year</u>	<u>Uses</u>	<u>Source</u>
1931	Baumeister Wm	R.L. Polk & Co Publishers

919 2ND ST N

<u>Year</u>	<u>Uses</u>	<u>Source</u>
1931	Hildreth Wm	R.L. Polk & Co Publishers

921 2ND ST N

<u>Year</u>	<u>Uses</u>	<u>Source</u>
1931	Smith Wm	R.L. Polk & Co Publishers

923 2ND ST N

<u>Year</u>	<u>Uses</u>	<u>Source</u>
1931	Compton Walter B	R.L. Polk & Co Publishers

924 2ND ST N

<u>Year</u>	<u>Uses</u>	<u>Source</u>
1931	Cobb Warren	R.L. Polk & Co Publishers

925 2ND ST N

<u>Year</u>	<u>Uses</u>	<u>Source</u>
1931	Vacant	R.L. Polk & Co Publishers

FINDINGS

926 2ND ST N

<u>Year</u>	<u>Uses</u>	<u>Source</u>
1931	Clark Edw V	R.L. Polk & Co Publishers

927 2ND ST N

<u>Year</u>	<u>Uses</u>	<u>Source</u>
1931	Vacant	R.L. Polk & Co Publishers

928 2ND ST N

<u>Year</u>	<u>Uses</u>	<u>Source</u>
1931	Forrester Allen	R.L. Polk & Co Publishers

929 2ND ST N

<u>Year</u>	<u>Uses</u>	<u>Source</u>
1931	Righter Mary Mrs	R.L. Polk & Co Publishers

930 2ND ST N

<u>Year</u>	<u>Uses</u>	<u>Source</u>
1931	Brennan Bessie Mrs	R.L. Polk & Co Publishers

931 2ND ST N

<u>Year</u>	<u>Uses</u>	<u>Source</u>
1931	Ragen Jos	R.L. Polk & Co Publishers

932 2ND ST N

<u>Year</u>	<u>Uses</u>	<u>Source</u>
1931	Brownridge Jas	R.L. Polk & Co Publishers

933 2ND ST N

<u>Year</u>	<u>Uses</u>	<u>Source</u>
1931	Becker Matilda Mrs	R.L. Polk & Co Publishers

934 2ND ST N

<u>Year</u>	<u>Uses</u>	<u>Source</u>
1931	Trimmer Eliz Mrs	R.L. Polk & Co Publishers

936 2ND ST N

<u>Year</u>	<u>Uses</u>	<u>Source</u>
1931	Vacant	R.L. Polk & Co Publishers

938 2ND ST N

<u>Year</u>	<u>Uses</u>	<u>Source</u>
1931	Coleman Geo H	R.L. Polk & Co Publishers

FINDINGS

940 2ND ST N

<u>Year</u>	<u>Uses</u>	<u>Source</u>
1931	Cohen Maurice meats	R.L. Polk & Co Publishers
	head of N 2d Camden Yacht	R.L. Polk & Co Publishers

BAILEY

203 BAILEY

<u>Year</u>	<u>Uses</u>	<u>Source</u>
1947	Cooper Albert J	R.L. Polk & Co Publishers
1943	Cooper Albert J	R.L. Polk & Co Publishers
1940	Cooper Albert	R.L. Polk & Co Publishers

204 BAILEY

<u>Year</u>	<u>Uses</u>	<u>Source</u>
1947	Ferrara Verna M	R.L. Polk & Co Publishers
1943	Mumman Paul F	R.L. Polk & Co Publishers
1940	Lemm Adolph	R.L. Polk & Co Publishers

205 BAILEY

<u>Year</u>	<u>Uses</u>	<u>Source</u>
1947	Fanali Oreste	R.L. Polk & Co Publishers
1943	Fanali Creste	R.L. Polk & Co Publishers
1940	Mc Bride Chas	R.L. Polk & Co Publishers

206 BAILEY

<u>Year</u>	<u>Uses</u>	<u>Source</u>
1947	Thurber Coulter	R.L. Polk & Co Publishers
1943	Thurber Coulter	R.L. Polk & Co Publishers
1940	Thurber Coulter	R.L. Polk & Co Publishers

207 BAILEY

<u>Year</u>	<u>Uses</u>	<u>Source</u>
1943	Hans Albert J	R.L. Polk & Co Publishers
1940	Farrell Howard E	R.L. Polk & Co Publishers

BAILEY AVE

200 BAILEY AVE

<u>Year</u>	<u>Uses</u>	<u>Source</u>
2004	PAYNE Thomas W	Verizon Communications

FINDINGS

<u>Year</u>	<u>Uses</u>	<u>Source</u>
1990	Head D E	New Jersey Bell Telephone Co
	Head Wm W	New Jersey Bell Telephone Co
1984	Head Wm W	New Jersey Bell Telephone Co
1980	Head Wm W	New Jersey Bell Telephone Co
1970	Head Wm W	New Jersey Bell Telephone Co
1965	Head Wm W	New Jersey Bell Telephone Co
1961	Head Wm W	New Jersey Bell Telephone Co

203 BAILEY AVE

<u>Year</u>	<u>Uses</u>	<u>Source</u>
2004	KROLIKOSKI S J	Verizon Communications
1984	Krolikoski S J	New Jersey Bell Telephone Co
1980	Krolikoski S J	New Jersey Bell Telephone Co
1965	Krolikoski S J	New Jersey Bell Telephone Co
1961	Krolikoski S J	New Jersey Bell Telephone Co

204 BAILEY AVE

<u>Year</u>	<u>Uses</u>	<u>Source</u>
2004	GREENBERG Lynn M	Verizon Communications
1990	Head R G Jr	New Jersey Bell Telephone Co
1984	Head R G Jr	New Jersey Bell Telephone Co
1980	Head R G Jr	New Jersey Bell Telephone Co
1970	Head R G Jr	New Jersey Bell Telephone Co
1965	Head RGJr	New Jersey Bell Telephone Co
1961	Head R G Jr	New Jersey Bell Telephone Co

207 BAILEY AVE

<u>Year</u>	<u>Uses</u>	<u>Source</u>
2004	YOST F	Verizon Communications
1965	Yost F	New Jersey Bell Telephone Co
1961	Yost F	New Jersey Bell Telephone Co

BAILEY ST

203 BAILEY ST

<u>Year</u>	<u>Uses</u>	<u>Source</u>
1931	Monahan Arnold P	R.L. Polk & Co Publishers
1927	Schmidt Harry	R.L. Polk & Co Publishers
	Schmidt Harry	R.L. Polk & Co Publishers
1922	Smith Harry Ruth shipbldr	C. E. Howe Addresskey & Printing Co.

FINDINGS

204 BAILEY ST

<u>Year</u>	<u>Uses</u>	<u>Source</u>
1965	Sauermilch V	New Jersey Bell Telephone Co
1961	Sauermilch V	New Jersey Bell Telephone Co
1931	Lemm Adolph	R.L. Polk & Co Publishers
1927	Lemm Adolph	R.L. Polk & Co Publishers
	Lemm Adolph	R.L. Polk & Co Publishers
1922	Lemm Adolph Jr	C. E. Howe Addresskey & Printing Co.
	Lemm Adolph Emma metalwkr	C. E. Howe Addresskey & Printing Co.

205 BAILEY ST

<u>Year</u>	<u>Uses</u>	<u>Source</u>
1951	Orlic C	New Jersey Bell Telephone Company
1931	Pelo John	R.L. Polk & Co Publishers
1927	Pelo John	R.L. Polk & Co Publishers
	Pelo John	R.L. Polk & Co Publishers
1922	Pila Jno Catharine lab	C. E. Howe Addresskey & Printing Co.

206 BAILEY ST

<u>Year</u>	<u>Uses</u>	<u>Source</u>
1970	Brooks P	New Jersey Bell Telephone Co
1951	Harding F G r	New Jersey Bell Telephone Company
1931	Vacant	R.L. Polk & Co Publishers
1927	Sturn John	R.L. Polk & Co Publishers
	Sturn John	R.L. Polk & Co Publishers
1922	Kipphut Joseph F Naomi L salesman	C. E. Howe Addresskey & Printing Co.
	Bowne Walter Nellie M salesman	C. E. Howe Addresskey & Printing Co.

207 BAILEY ST

<u>Year</u>	<u>Uses</u>	<u>Source</u>
1961	Hans Albert J	New Jersey Bell Telephone Co
1931	Kessler Jas H	R.L. Polk & Co Publishers
1927	Daubert Geo	R.L. Polk & Co Publishers
	Daubert Geo	R.L. Polk & Co Publishers
1922	Mayer Catharine wid Jno	C. E. Howe Addresskey & Printing Co.

BEACH

930 BEACH

<u>Year</u>	<u>Uses</u>	<u>Source</u>
1947	Hartman Gustav	R.L. Polk & Co Publishers

FINDINGS

<u>Year</u>	<u>Uses</u>	<u>Source</u>
1943	Hartman Gustav	R.L. Polk & Co Publishers
1940	I Hartman Gustav	R.L. Polk & Co Publishers

932 BEACH

<u>Year</u>	<u>Uses</u>	<u>Source</u>
1947	Blacknak Walter	R.L. Polk & Co Publishers
1943	Blake Walter	R.L. Polk & Co Publishers
1940	Blake Walter	R.L. Polk & Co Publishers

934 BEACH

<u>Year</u>	<u>Uses</u>	<u>Source</u>
1947	Long Wm C	R.L. Polk & Co Publishers
1943	Dettrey Jos M	R.L. Polk & Co Publishers
1940	Burke Harry	R.L. Polk & Co Publishers

BEACH ST

924 BEACH ST

<u>Year</u>	<u>Uses</u>	<u>Source</u>
1931	Weber Wm cigars	R.L. Polk & Co Publishers
1927	Weber Wm cigars	R.L. Polk & Co Publishers
	Weber Wm cigars	R.L. Polk & Co Publishers
1922	Kane Peter W Anna machst	C. E. Howe Addresskey & Printing Co.

926 BEACH ST

<u>Year</u>	<u>Uses</u>	<u>Source</u>
1931	Vacant	R.L. Polk & Co Publishers
1927	Richards Earl	R.L. Polk & Co Publishers
	Richards Earl	R.L. Polk & Co Publishers
1922	Gross Carrie wid Otto	C. E. Howe Addresskey & Printing Co.

928 BEACH ST

<u>Year</u>	<u>Uses</u>	<u>Source</u>
1931	De Ford Walter	R.L. Polk & Co Publishers
1927	De Ford Walter	R.L. Polk & Co Publishers
	De Ford Walter	R.L. Polk & Co Publishers
1922	De Ford Walter Martha W leatherwkr	C. E. Howe Addresskey & Printing Co.
	Dowding Jno K oilclothwkr	C. E. Howe Addresskey & Printing Co.

FINDINGS

930 BEACH ST

<u>Year</u>	<u>Uses</u>	<u>Source</u>
1951	Burke H A r	New Jersey Bell Telephone Company
1931	Vacant	R.L. Polk & Co Publishers
1927	Gross Carrie Mrs	R.L. Polk & Co Publishers
	Gross Carrie Mrs	R.L. Polk & Co Publishers
1922	Halpine Catharine wid Jno	C. E. Howe Addresskey & Printing Co.
	Brennen Robt Margaret calker	C. E. Howe Addresskey & Printing Co.

932 BEACH ST

<u>Year</u>	<u>Uses</u>	<u>Source</u>
1965	Blackniak Walter W	New Jersey Bell Telephone Co
1931	Williams Furman	R.L. Polk & Co Publishers
1927	Williams Chas N	R.L. Polk & Co Publishers
	Williams Chas N	R.L. Polk & Co Publishers
1922	Paul W'Veelman S Anna machst	C. E. Howe Addresskey & Printing Co.
	Miller Carl Frances roofer	C. E. Howe Addresskey & Printing Co.

934 BEACH ST

<u>Year</u>	<u>Uses</u>	<u>Source</u>
1970	Bougher M B	New Jersey Bell Telephone Co
1951	Wright M N	New Jersey Bell Telephone Company
1931	Kraus Louis	R.L. Polk & Co Publishers
1927	Smith Harry	R.L. Polk & Co Publishers
	Smith Harry	R.L. Polk & Co Publishers
1922	Kohlmeyer Henry driver	C. E. Howe Addresskey & Printing Co.
	Kohlmeyer Henry Margaret	C. E. Howe Addresskey & Printing Co.
	Long Firman Margaret	C. E. Howe Addresskey & Printing Co.

ERIE

3 ERIE

<u>Year</u>	<u>Uses</u>	<u>Source</u>
1951	Norcross S S	New Jersey Bell Telephone Company

9 ERIE

<u>Year</u>	<u>Uses</u>	<u>Source</u>
1965	Van Osten Thos C Co The patrn makers I	New Jersey Bell Telephone Co

FINDINGS

13 ERIE

<u>Year</u>	<u>Uses</u>	<u>Source</u>
1951	Macintosh Lithograph Co I	New Jersey Bell Telephone Company

34 ERIE

<u>Year</u>	<u>Uses</u>	<u>Source</u>
1947	Hagas Maude M gro	R.L. Polk & Co Publishers
1940	Haggas Maude M Mrs gro	R.L. Polk & Co Publishers

36 ERIE

<u>Year</u>	<u>Uses</u>	<u>Source</u>
1947	Franzwa Jos barber	R.L. Polk & Co Publishers
1940	Franzwa Jos barber	R.L. Polk & Co Publishers

38 ERIE

<u>Year</u>	<u>Uses</u>	<u>Source</u>
1947	Boardman Elif E	R.L. Polk & Co Publishers
1940	Bernard Herbert	R.L. Polk & Co Publishers

40 ERIE

<u>Year</u>	<u>Uses</u>	<u>Source</u>
1947	Erhardt Emma C Mrs	R.L. Polk & Co Publishers
1940	Erhardt Sami	R.L. Polk & Co Publishers

42 ERIE

<u>Year</u>	<u>Uses</u>	<u>Source</u>
1947	Smith Emma Mrs	R.L. Polk & Co Publishers
1940	Smith Emma Mrs	R.L. Polk & Co Publishers

50 ERIE

<u>Year</u>	<u>Uses</u>	<u>Source</u>
1940	Vacant	R.L. Polk & Co Publishers

58 ERIE

<u>Year</u>	<u>Uses</u>	<u>Source</u>
1970	Broder M	New Jersey Bell Telephone Co
	Eraderick J C Mrs	New Jersey Bell Telephone Co
1947	Smallberger John V	R.L. Polk & Co Publishers

60 ERIE

<u>Year</u>	<u>Uses</u>	<u>Source</u>
1947	Litle Harry	R.L. Polk & Co Publishers

FINDINGS

<u>Year</u>	<u>Uses</u>	<u>Source</u>
1940	Little Harry	R.L. Polk & Co Publishers
65 ERIE		
<u>Year</u>	<u>Uses</u>	<u>Source</u>
1947	Quigley Ship Yard Inc	R.L. Polk & Co Publishers
	Mathis John H Co yds	R.L. Polk & Co Publishers
1940	Quigley Ship Yard Inc	R.L. Polk & Co Publishers
72 ERIE		
<u>Year</u>	<u>Uses</u>	<u>Source</u>
1947	Allied Kid Co Inc	R.L. Polk & Co Publishers
	leather mfrs	R.L. Polk & Co Publishers
1940	Allied Kid Co Inc leather	R.L. Polk & Co Publishers
86 ERIE		
<u>Year</u>	<u>Uses</u>	<u>Source</u>
1947	Hassmann Eliz Mrs	R.L. Polk & Co Publishers
1940	Hassmann Eliz Mrs	R.L. Polk & Co Publishers
88 ERIE		
<u>Year</u>	<u>Uses</u>	<u>Source</u>
1947	Marcineh Jos F	R.L. Polk & Co Publishers
	paperhngr	R.L. Polk & Co Publishers
1940	Baldwin S	R.L. Polk & Co Publishers
90 ERIE		
<u>Year</u>	<u>Uses</u>	<u>Source</u>
1947	Runyon Bernard G junk	R.L. Polk & Co Publishers
1940	Laisi Eric	R.L. Polk & Co Publishers
92 ERIE		
<u>Year</u>	<u>Uses</u>	<u>Source</u>
1947	Laphan Walter G	R.L. Polk & Co Publishers
1940	Vacant	R.L. Polk & Co Publishers
94 ERIE		
<u>Year</u>	<u>Uses</u>	<u>Source</u>
1947	Skinner Edw	R.L. Polk & Co Publishers
1940	Carroll Dani	R.L. Polk & Co Publishers

FINDINGS

96 ERIE

<u>Year</u>	<u>Uses</u>	<u>Source</u>
1947	Atkinson Edgar I	R.L. Polk & Co Publishers
1940	Joslin Felix	R.L. Polk & Co Publishers

98 ERIE

<u>Year</u>	<u>Uses</u>	<u>Source</u>
1947	Harris Robt	R.L. Polk & Co Publishers
	Erie Coffee Shop	R.L. Polk & Co Publishers
1940	Vacant	R.L. Polk & Co Publishers

107 ERIE

<u>Year</u>	<u>Uses</u>	<u>Source</u>
1951	Weatherproof Aluminum Paint Co	New Jersey Bell Telephone Company
	Textile Laboratories mothproof compounds	New Jersey Bell Telephone Company
1947	Textile Laboratories	R.L. Polk & Co Publishers
	Metallic Paint Corp	R.L. Polk & Co Publishers
1940	Metallic Paint Corp	R.L. Polk & Co Publishers

109 ERIE

<u>Year</u>	<u>Uses</u>	<u>Source</u>
1951	United Lithographing Co	New Jersey Bell Telephone Company
1947	Van Osten Thos C	R.L. Polk & Co Publishers
	ptrnmkr	R.L. Polk & Co Publishers
	Lithocrafters	R.L. Polk & Co Publishers
1940	Van Osten Thos C ptrnmkr	R.L. Polk & Co Publishers
	Lithocrafters	R.L. Polk & Co Publishers
	cor Evans John R & Co tanners	R.L. Polk & Co Publishers

110 ERIE

<u>Year</u>	<u>Uses</u>	<u>Source</u>
1970	CAM FAB INC	New Jersey Bell Telephone Co
1947	Mathis John H Co whse	R.L. Polk & Co Publishers

113 ERIE

<u>Year</u>	<u>Uses</u>	<u>Source</u>
1947	cor Evans John R & Co	R.L. Polk & Co Publishers
	tanners	R.L. Polk & Co Publishers
	MacIntosh Wm Co litho	R.L. Polk & Co Publishers

FINDINGS

ERIE AVE

10 ERIE AVE

<u>Year</u>	<u>Uses</u>	<u>Source</u>
1970	Catter Milton E I	New Jersey Bell Telephone Co

46 ERIE AVE

<u>Year</u>	<u>Uses</u>	<u>Source</u>
2004	FRANKS P F & B	Verizon Communications
1990	Franks P F & B	New Jersey Bell Telephone Co
1984	Franks P F & Brenda	New Jersey Bell Telephone Co
1980	Franks P F & Brenda	New Jersey Bell Telephone Co

50 ERIE AVE

<u>Year</u>	<u>Uses</u>	<u>Source</u>
1990	Beach Freda Mrs	New Jersey Bell Telephone Co
1984	Beach Freda Mrs	New Jersey Bell Telephone Co
1965	Beach Freida Mrs	New Jersey Bell Telephone Co

ERIE ST

8 ERIE ST

<u>Year</u>	<u>Uses</u>	<u>Source</u>
1951	Boccaleri Alfred S	New Jersey Bell Telephone Company

22 ERIE ST

<u>Year</u>	<u>Uses</u>	<u>Source</u>
1951	Sthrunm A r	New Jersey Bell Telephone Company
	Schrute H T r	New Jersey Bell Telephone Company

34 ERIE ST

<u>Year</u>	<u>Uses</u>	<u>Source</u>
1951	Pettit S S	New Jersey Bell Telephone Company
1931	varieties	R.L. Polk & Co Publishers
	Haggas Maude M Mrs	R.L. Polk & Co Publishers
1927	varieties	R.L. Polk & Co Publishers
	Haggas Maude M Mrs	R.L. Polk & Co Publishers
	varieties	R.L. Polk & Co Publishers
	Haggas Maude M Mrs	R.L. Polk & Co Publishers

FINDINGS

36 ERIE ST

<u>Year</u>	<u>Uses</u>	<u>Source</u>
1931	Franzwa Jos barber	R.L. Polk & Co Publishers
1927	Franzwa Jos barber Franzwa Jos barber	R.L. Polk & Co Publishers R.L. Polk & Co Publishers
1922	Franzwa Joseph Anna barber	C. E. Howe Addresskey & Printing Co.

38 ERIE ST

<u>Year</u>	<u>Uses</u>	<u>Source</u>
1961	Domestic Heating	New Jersey Bell Telephone Co
1931	Wilson Arth K	R.L. Polk & Co Publishers
1927	Vacant Vacant	R.L. Polk & Co Publishers R.L. Polk & Co Publishers
1922	Watson Jno Emma J watchman	C. E. Howe Addresskey & Printing Co.

40 ERIE ST

<u>Year</u>	<u>Uses</u>	<u>Source</u>
1931	Erhardt Saml	R.L. Polk & Co Publishers
1927	Harris Wm Harris Wm	R.L. Polk & Co Publishers R.L. Polk & Co Publishers
1922	Harris Wm Ellen machst Harris Lawrence W U S N Harris Jno J machst	C. E. Howe Addresskey & Printing Co. C. E. Howe Addresskey & Printing Co. C. E. Howe Addresskey & Printing Co.

42 ERIE ST

<u>Year</u>	<u>Uses</u>	<u>Source</u>
1951	Smith Wm	New Jersey Bell Telephone Company
1931	Smith Mary Mrs	R.L. Polk & Co Publishers
1927	Donohue Hugh Donohue Hugh	R.L. Polk & Co Publishers R.L. Polk & Co Publishers
1922	Donohue Hugh Margaret lab Donohue Wm lab	C. E. Howe Addresskey & Printing Co. C. E. Howe Addresskey & Printing Co.

44 ERIE ST

<u>Year</u>	<u>Uses</u>	<u>Source</u>
1931	Dempsey Wm S	R.L. Polk & Co Publishers
1927	Mc Shane John Mc Shane John	R.L. Polk & Co Publishers R.L. Polk & Co Publishers
1922	Paul Edw T shipwkr Paul Carrie V Che Ery Walter lab	C. E. Howe Addresskey & Printing Co. C. E. Howe Addresskey & Printing Co. C. E. Howe Addresskey & Printing Co.

FINDINGS

46 ERIE ST

<u>Year</u>	<u>Uses</u>	<u>Source</u>
1931	Schenk Herman A	R.L. Polk & Co Publishers
1927	Sehenk Herman	R.L. Polk & Co Publishers
	Sehenk Herman	R.L. Polk & Co Publishers
1922	Schenk Herman Helen electn	C. E. Howe Addresskey & Printing Co.

48 ERIE ST

<u>Year</u>	<u>Uses</u>	<u>Source</u>
1931	Vacant	R.L. Polk & Co Publishers
1927	Wilson Arth K	R.L. Polk & Co Publishers
	Wilson Arth K	R.L. Polk & Co Publishers
1922	Wilson Arthur K Clara shipwkr	C. E. Howe Addresskey & Printing Co.
	Wilson Madeline	C. E. Howe Addresskey & Printing Co.

50 ERIE ST

<u>Year</u>	<u>Uses</u>	<u>Source</u>
1931	Dunbar Walter J	R.L. Polk & Co Publishers
1927	Smith Wm	R.L. Polk & Co Publishers
	Smith Wm	R.L. Polk & Co Publishers
1922	Showers James Edith springmkr	C. E. Howe Addresskey & Printing Co.
	Turnbull Wm Harriet salesman	C. E. Howe Addresskey & Printing Co.
	Smith Anna M wid Saml	C. E. Howe Addresskey & Printing Co.

52 ERIE ST

<u>Year</u>	<u>Uses</u>	<u>Source</u>
1931	Vacant	R.L. Polk & Co Publishers
1927	Hans Albert J	R.L. Polk & Co Publishers
	Hans Albert J	R.L. Polk & Co Publishers
1922	Sparks Herman Elizabeth	C. E. Howe Addresskey & Printing Co.

54 ERIE ST

<u>Year</u>	<u>Uses</u>	<u>Source</u>
1931	Vacant	R.L. Polk & Co Publishers
1927	Vacant	R.L. Polk & Co Publishers
	Vacant	R.L. Polk & Co Publishers
1922	Hiers Harold C Rose chauffeur	C. E. Howe Addresskey & Printing Co.

56 ERIE ST

<u>Year</u>	<u>Uses</u>	<u>Source</u>
1931	Vacant	R.L. Polk & Co Publishers

FINDINGS

<u>Year</u>	<u>Uses</u>	<u>Source</u>
1927	Saylor Wm	R.L. Polk & Co Publishers
	Saylor Wm	R.L. Polk & Co Publishers
1922	Taggart Lorenzo Lydia calker	C. E. Howe Addresskey & Printing Co.

58 ERIE ST

<u>Year</u>	<u>Uses</u>	<u>Source</u>
1965	Broderick JCi Mrs	New Jersey Bell Telephone Co
1931	Vacant	R.L. Polk & Co Publishers
1927	Mulholland John	R.L. Polk & Co Publishers
	Mulholland John	R.L. Polk & Co Publishers
1922	Mulholland Jno Bertha carp	C. E. Howe Addresskey & Printing Co.
	Schmidt Caroline	C. E. Howe Addresskey & Printing Co.
	Schmidt Andw chandeliermkr	C. E. Howe Addresskey & Printing Co.

60 ERIE ST

<u>Year</u>	<u>Uses</u>	<u>Source</u>
1931	Litle Harry	R.L. Polk & Co Publishers
1927	Vacant	R.L. Polk & Co Publishers
	Vacant	R.L. Polk & Co Publishers
1922	Donohue Jennie wid Chas	C. E. Howe Addresskey & Printing Co.
	Donohue Agnes E	C. E. Howe Addresskey & Printing Co.

65 ERIE ST

<u>Year</u>	<u>Uses</u>	<u>Source</u>
1931	Qulgley Ship Yard Inc	R.L. Polk & Co Publishers
	Point interse 4s	R.L. Polk & Co Publishers
1927	bldrs	R.L. Polk & Co Publishers
	Quigley & Dorp ship	R.L. Polk & Co Publishers
	bldrs	R.L. Polk & Co Publishers
	Quigley & Dorp ship	R.L. Polk & Co Publishers

86 ERIE ST

<u>Year</u>	<u>Uses</u>	<u>Source</u>
1931	Gaylord John	R.L. Polk & Co Publishers
1927	Hassman John	R.L. Polk & Co Publishers
	Hassman John	R.L. Polk & Co Publishers
1922	Hassman Jno Elizabeth painter	C. E. Howe Addresskey & Printing Co.

FINDINGS

88 ERIE ST

<u>Year</u>	<u>Uses</u>	<u>Source</u>
1961	Boccaleri Alfred	New Jersey Bell Telephone Co
1931	Kullen Lewis	R.L. Polk & Co Publishers
1927	Kesler Jas	R.L. Polk & Co Publishers
	Kesler Jas	R.L. Polk & Co Publishers
1922	Munion Abbie	C. E. Howe Addresskey & Printing Co.
	Kesler James Catharine	C. E. Howe Addresskey & Printing Co.

90 ERIE ST

<u>Year</u>	<u>Uses</u>	<u>Source</u>
1931	Elliott Jos D	R.L. Polk & Co Publishers
1927	Hansen Arvid	R.L. Polk & Co Publishers
	Hansen Arvid	R.L. Polk & Co Publishers
1922	Martz Frank	C. E. Howe Addresskey & Printing Co.
	Crothers Ella wid Harry	C. E. Howe Addresskey & Printing Co.
	Crothers Wlter leatherwkr	C. E. Howe Addresskey & Printing Co.
	Martz Florence clk	C. E. Howe Addresskey & Printing Co.

92 ERIE ST

<u>Year</u>	<u>Uses</u>	<u>Source</u>
1931	Vacant	R.L. Polk & Co Publishers
1927	Haynes Dplla M Mrs	R.L. Polk & Co Publishers
	Haynes Dplla M Mrs	R.L. Polk & Co Publishers
1922	Castle Mary wid James	C. E. Howe Addresskey & Printing Co.
	Porter Harry K Clara	C. E. Howe Addresskey & Printing Co.

94 ERIE ST

<u>Year</u>	<u>Uses</u>	<u>Source</u>
1961	Berard H E	New Jersey Bell Telephone Co
1931	Knox Ellen Mrs	R.L. Polk & Co Publishers
1927	Knox Ellen Mrs	R.L. Polk & Co Publishers
	Knox Ellen Mrs	R.L. Polk & Co Publishers
1922	Knox Mabel	C. E. Howe Addresskey & Printing Co.
	Knox Ellen	C. E. Howe Addresskey & Printing Co.
	Knox Edith	C. E. Howe Addresskey & Printing Co.

96 ERIE ST

<u>Year</u>	<u>Uses</u>	<u>Source</u>
1961	Atkinson E I	New Jersey Bell Telephone Co
	Kraus Lillian	New Jersey Bell Telephone Co

FINDINGS

<u>Year</u>	<u>Uses</u>	<u>Source</u>
1931	Condell Harry J	R.L. Polk & Co Publishers
1927	Davis Norman E	R.L. Polk & Co Publishers
	Davis Norman E	R.L. Polk & Co Publishers
1922	Voigt Clarence Mamie molder	C. E. Howe Addresskey & Printing Co.

98 ERIE ST

<u>Year</u>	<u>Uses</u>	<u>Source</u>
1961	Redrow Harriet P Mrs	New Jersey Bell Telephone Co
1931	Brown Jos	R.L. Polk & Co Publishers
1927	Wohlferth John varie	R.L. Polk & Co Publishers
	bldrs	R.L. Polk & Co Publishers
	Wohlferth John varie	R.L. Polk & Co Publishers
	bldrs	R.L. Polk & Co Publishers
1922	Helm Jno F Anna ins agt	C. E. Howe Addresskey & Printing Co.

Erie St

100 Erie St

<u>Year</u>	<u>Uses</u>	<u>Source</u>
2005	HOMERICA INC	EDR Digital Archive
	HOMERICA INC	EDR Digital Archive

ERIE ST

105 ERIE ST

<u>Year</u>	<u>Uses</u>	<u>Source</u>
1927	Co Inc	R.L. Polk & Co Publishers
	Allied Metal Stamping	R.L. Polk & Co Publishers
	Co Inc	R.L. Polk & Co Publishers
	Allied Metal Stamping	R.L. Polk & Co Publishers
1922	Allies Tool & Machine Co Jos Skublicki	C. E. Howe Addresskey & Printing Co.

107 ERIE ST

<u>Year</u>	<u>Uses</u>	<u>Source</u>
1961	Motson Walter & Co wdwkg	New Jersey Bell Telephone Co
	Weatherproof Aluminum Paint Co	New Jersey Bell Telephone Co
1951	Metallic Paint Corp	New Jersey Bell Telephone Company
	Cam Chemical Corp	New Jersey Bell Telephone Company
1931	Phila Metal Stamping	R.L. Polk & Co Publishers
	Va cant	R.L. Polk & Co Publishers

FINDINGS

<u>Year</u>	<u>Uses</u>	<u>Source</u>
1931	Vacant Segal begins	R.L. Polk & Co Publishers
1927	Phila Metal Stamping	R.L. Polk & Co Publishers
	Phila Metal Stamping	R.L. Polk & Co Publishers
1922	Plotts Bros Joseph E & Jesse H pipe elbows	C. E. Howe Addresskey & Printing Co.
	Philadelphia Metal Stamping Co Clement A & Florence A Perrin & Edw L Seabrook	C. E. Howe Addresskey & Printing Co.
	Lindholm Metal Stamping Co Inc Wilfred B Wolcott sec & treas	C. E. Howe Addresskey & Printing Co.

109 ERIE ST

<u>Year</u>	<u>Uses</u>	<u>Source</u>
1961	Van Osten Thos C Co The patrn makers	New Jersey Bell Telephone Co
1951	Van Osten Thos C patrn maker	New Jersey Bell Telephone Company
	Lithocrafters	New Jersey Bell Telephone Company
	Lithocrafters	New Jersey Bell Telephone Company
1931	Van Osten Thos C ptrn	R.L. Polk & Co Publishers
	Varoma Corp	R.L. Polk & Co Publishers
1927	Van Osten Thos C ptrn	R.L. Polk & Co Publishers
	Varoma Corp	R.L. Polk & Co Publishers
	mfg chemists	R.L. Polk & Co Publishers
	Mac Millan Jas A & Co	R.L. Polk & Co Publishers
	Varoma Corp	R.L. Polk & Co Publishers
	Van Osten Thos C ptrn	R.L. Polk & Co Publishers
	mfg chemists	R.L. Polk & Co Publishers
	Mac Millan Jas A & Co	R.L. Polk & Co Publishers
1922	Van Osten Thos C patternmk r	C. E. Howe Addresskey & Printing Co.
	Van Osten Thos C Thos C & Alfred S patternmkrs	C. E. Howe Addresskey & Printing Co.
	Varoma Corp	C. E. Howe Addresskey & Printing Co.

110 ERIE ST

<u>Year</u>	<u>Uses</u>	<u>Source</u>
1961	SHEET METAL SERV CO	New Jersey Bell Telephone Co
1931	Vacant	R.L. Polk & Co Publishers
1927	Feather S Co art silk	R.L. Polk & Co Publishers
	Feather S Co art silk	R.L. Polk & Co Publishers
1922	Feather S Co Saml Feather pres & treas Wm H Feather sec art silk tops	C. E. Howe Addresskey & Printing Co.

FINDINGS

111 ERIE ST

<u>Year</u>	<u>Uses</u>	<u>Source</u>
1927	Kruse & Slattery machs	R.L. Polk & Co Publishers
	Kruse & Slattery machs	R.L. Polk & Co Publishers

113 ERIE ST

<u>Year</u>	<u>Uses</u>	<u>Source</u>
1931	lithogrs	R.L. Polk & Co Publishers
	Macintosh Wm Co	R.L. Polk & Co Publishers
1927	Heake Jas M dresses	R.L. Polk & Co Publishers
	Macintosh Wm Co	R.L. Polk & Co Publishers
	lithogrs	R.L. Polk & Co Publishers
	Heake Jas M dresses	R.L. Polk & Co Publishers
	lithogrs	R.L. Polk & Co Publishers
	Macintosh Wm Co	R.L. Polk & Co Publishers

115 ERIE ST

<u>Year</u>	<u>Uses</u>	<u>Source</u>
1922	Wolf & Lavenson selling agts	C. E. Howe Addresskey & Printing Co.
	Macintosh Wm Co Wm Macintosh pres James Stinson sec treas lithogrs	C. E. Howe Addresskey & Printing Co.

117 ERIE ST

<u>Year</u>	<u>Uses</u>	<u>Source</u>
1922	Klosepak Mfg Co Chas W Todd chairs	C. E. Howe Addresskey & Printing Co.

120 ERIE ST

<u>Year</u>	<u>Uses</u>	<u>Source</u>
1931	Vacant	R.L. Polk & Co Publishers
1927	Hinkle Adam	R.L. Polk & Co Publishers
	Hinkle Adam	R.L. Polk & Co Publishers
1922	Hammond Geo F clk	C. E. Howe Addresskey & Printing Co.
	Hinkle Adam Ida M tinsmith	C. E. Howe Addresskey & Printing Co.

122 ERIE ST

<u>Year</u>	<u>Uses</u>	<u>Source</u>
1931	Vacant	R.L. Polk & Co Publishers
1927	Seal Wm P	R.L. Polk & Co Publishers
	Seal Wm P	R.L. Polk & Co Publishers
1922	Gunn Walter oiler	C. E. Howe Addresskey & Printing Co.
	Gunn Jno B Ida M lab	C. E. Howe Addresskey & Printing Co.

FINDINGS

<u>Year</u>	<u>Uses</u>	<u>Source</u>
1922	Williams Saml V Alice lab	C. E. Howe Addresskey & Printing Co.

124 ERIE ST

<u>Year</u>	<u>Uses</u>	<u>Source</u>
1931	Vacant	R.L. Polk & Co Publishers
1927	Hern Carl	R.L. Polk & Co Publishers
	Campbell Wm	R.L. Polk & Co Publishers
	Hern Carl	R.L. Polk & Co Publishers
	Campbell Wm	R.L. Polk & Co Publishers
1922	Gravenstine Chas Tillie engr	C. E. Howe Addresskey & Printing Co.
	Voskell Clara	C. E. Howe Addresskey & Printing Co.

126 ERIE ST

<u>Year</u>	<u>Uses</u>	<u>Source</u>
1931	Vacant	R.L. Polk & Co Publishers
1927	Cummings Edw	R.L. Polk & Co Publishers
	Cummings Edw	R.L. Polk & Co Publishers
1922	Cummings Edw Mary chauffeur	C. E. Howe Addresskey & Printing Co.

128 ERIE ST

<u>Year</u>	<u>Uses</u>	<u>Source</u>
1951	Sheppard F J	New Jersey Bell Telephone Company
1931	Warner Albert S	R.L. Polk & Co Publishers
1927	Grendlinger Edw	R.L. Polk & Co Publishers
	Grendlinger Edw	R.L. Polk & Co Publishers
1922	Raezkwiak Peter Mary coppersmith	C. E. Howe Addresskey & Printing Co.

130 ERIE ST

<u>Year</u>	<u>Uses</u>	<u>Source</u>
1965	ODonnells Market Inc	New Jersey Bell Telephone Co
1961	ODonnells Self Serv Food Market	New Jersey Bell Telephone Co
1931	Robinson Alphonso E	R.L. Polk & Co Publishers
	American Stores Co	R.L. Polk & Co Publishers
	nw cor Evans John B & Co	R.L. Polk & Co Publishers
	leather	R.L. Polk & Co Publishers
	Peerless Kid Co	R.L. Polk & Co Publishers
	Ruby Kid Co	R.L. Polk & Co Publishers
1927	OConnell Wm	R.L. Polk & Co Publishers
	American Stores Co	R.L. Polk & Co Publishers
	nw cor Jersey Leather Co	R.L. Polk & Co Publishers

FINDINGS

<u>Year</u>	<u>Uses</u>	<u>Source</u>
1927	Evans John B & Co leather Peerless Kid Co Ruby Kid Co OConnell Wm American Stores Co nw cor Jersey Leather Co Evans John B & Co leather Peerless Kid Co Ruby Kid Co	R.L. Polk & Co Publishers R.L. Polk & Co Publishers R.L. Polk & Co Publishers R.L. Polk & Co Publishers R.L. Polk & Co Publishers R.L. Polk & Co Publishers R.L. Polk & Co Publishers R.L. Polk & Co Publishers R.L. Polk & Co Publishers R.L. Polk & Co Publishers
1922	OConnell Wm Bessie lab Smith Geo carder	C. E. Howe Addresskey & Printing Co. C. E. Howe Addresskey & Printing Co.

FRONT

918 FRONT

<u>Year</u>	<u>Uses</u>	<u>Source</u>
1990	Beatty Robt A	New Jersey Bell Telephone Co

FRONT N

818 FRONT N

<u>Year</u>	<u>Uses</u>	<u>Source</u>
1943	Cox Chas M	R.L. Polk & Co Publishers

820 FRONT N

<u>Year</u>	<u>Uses</u>	<u>Source</u>
1943	Cunningham Cuthbert L	R.L. Polk & Co Publishers

822 FRONT N

<u>Year</u>	<u>Uses</u>	<u>Source</u>
1943	Filon Jas T	R.L. Polk & Co Publishers

901 FRONT N

<u>Year</u>	<u>Uses</u>	<u>Source</u>
1943	Morrell Elmer	R.L. Polk & Co Publishers

903 FRONT N

<u>Year</u>	<u>Uses</u>	<u>Source</u>
1943	Johnson Morris E	R.L. Polk & Co Publishers

FINDINGS

905 FRONT N

<u>Year</u>	<u>Uses</u>	<u>Source</u>
1943	Belencire Jos	R.L. Polk & Co Publishers

907 FRONT N

<u>Year</u>	<u>Uses</u>	<u>Source</u>
1943	Griffith Louis T	R.L. Polk & Co Publishers

909 FRONT N

<u>Year</u>	<u>Uses</u>	<u>Source</u>
1943	Farley Jos L	R.L. Polk & Co Publishers
	Hallahan Sarah Mrs	R.L. Polk & Co Publishers

911 FRONT N

<u>Year</u>	<u>Uses</u>	<u>Source</u>
1943	Nell Emil J	R.L. Polk & Co Publishers

914 FRONT N

<u>Year</u>	<u>Uses</u>	<u>Source</u>
1943	Boulden Helen K Mrs midwife	R.L. Polk & Co Publishers
	Boulden Jas R	R.L. Polk & Co Publishers

915 FRONT N

<u>Year</u>	<u>Uses</u>	<u>Source</u>
1943	Gospel Hall	R.L. Polk & Co Publishers
	Black Warren A	R.L. Polk & Co Publishers

916 FRONT N

<u>Year</u>	<u>Uses</u>	<u>Source</u>
1943	Bonner Mary Mrs	R.L. Polk & Co Publishers

918 FRONT N

<u>Year</u>	<u>Uses</u>	<u>Source</u>
1943	Loges Henry T	R.L. Polk & Co Publishers

919 FRONT N

<u>Year</u>	<u>Uses</u>	<u>Source</u>
1943	Yates Geo	R.L. Polk & Co Publishers

920 FRONT N

<u>Year</u>	<u>Uses</u>	<u>Source</u>
1943	Sharp Jesse	R.L. Polk & Co Publishers

FINDINGS

921 FRONT N

<u>Year</u>	<u>Uses</u>	<u>Source</u>
1943	King Frank	R.L. Polk & Co Publishers

922 FRONT N

<u>Year</u>	<u>Uses</u>	<u>Source</u>
1943	Bond Malcolm	R.L. Polk & Co Publishers

923 FRONT N

<u>Year</u>	<u>Uses</u>	<u>Source</u>
1943	Richardson John B	R.L. Polk & Co Publishers

924 FRONT N

<u>Year</u>	<u>Uses</u>	<u>Source</u>
1943	Gravenstine Tillie M Mrs	R.L. Polk & Co Publishers

925 FRONT N

<u>Year</u>	<u>Uses</u>	<u>Source</u>
1943	Anderson Thus	R.L. Polk & Co Publishers

927 FRONT N

<u>Year</u>	<u>Uses</u>	<u>Source</u>
1943	Bryson John A	R.L. Polk & Co Publishers

929 FRONT N

<u>Year</u>	<u>Uses</u>	<u>Source</u>
1943	Coates Andrew	R.L. Polk & Co Publishers

944 FRONT N

<u>Year</u>	<u>Uses</u>	<u>Source</u>
1943	Penn Jersey Welding Co	R.L. Polk & Co Publishers

950 FRONT N

<u>Year</u>	<u>Uses</u>	<u>Source</u>
1943	Burnett Thus contr	R.L. Polk & Co Publishers

952 FRONT N

<u>Year</u>	<u>Uses</u>	<u>Source</u>
1943	Widmann Eug tavern	R.L. Polk & Co Publishers

FINDINGS

HOWARD

900 HOWARD

<u>Year</u>	<u>Uses</u>	<u>Source</u>
1965	Bryant Jas	New Jersey Bell Telephone Co
	Bryant Bernice	New Jersey Bell Telephone Co
1947	Carroll John	R.L. Polk & Co Publishers
1943	Carroll John	R.L. Polk & Co Publishers
1940	Pedrick Wm	R.L. Polk & Co Publishers
1922	Weinecke Anna varieties	C. E. Howe Addresskey & Printing Co.
	Leix Amelia seamstress	C. E. Howe Addresskey & Printing Co.

902 HOWARD

<u>Year</u>	<u>Uses</u>	<u>Source</u>
1943	Bakley Saml	R.L. Polk & Co Publishers
1940	Vacant	R.L. Polk & Co Publishers
1922	Burnite Sarah K	C. E. Howe Addresskey & Printing Co.
	Van Blunk Joseph M S Louise Rev	C. E. Howe Addresskey & Printing Co.

904 HOWARD

<u>Year</u>	<u>Uses</u>	<u>Source</u>
1965	Mc Lean Ralph S	New Jersey Bell Telephone Co
1947	Mc Lean Ralph S	R.L. Polk & Co Publishers
1943	Crossett Jessie Mrs	R.L. Polk & Co Publishers
1940	Crossett Jessie Mrs	R.L. Polk & Co Publishers
1922	Graul Johanna wid Herman	C. E. Howe Addresskey & Printing Co.

906 HOWARD

<u>Year</u>	<u>Uses</u>	<u>Source</u>
1951	Emore Geo W	New Jersey Bell Telephone Company
1947	Enworth Geo W contr	R.L. Polk & Co Publishers
1943	Emore Geo W	R.L. Polk & Co Publishers
1940	Emore Geo W	R.L. Polk & Co Publishers
1922	OBrien Wm F Ethel whifbldr	C. E. Howe Addresskey & Printing Co.

908 HOWARD

<u>Year</u>	<u>Uses</u>	<u>Source</u>
1947	Doman John M	R.L. Polk & Co Publishers
1943	Dunbar John W	R.L. Polk & Co Publishers
1940	Dumbar Walter	R.L. Polk & Co Publishers
1922	Shinn A Mary	C. E. Howe Addresskey & Printing Co.

FINDINGS

<u>Year</u>	<u>Uses</u>	<u>Source</u>
1922	Megill Helen W	C. E. Howe Addresskey & Printing Co.

910 HOWARD

<u>Year</u>	<u>Uses</u>	<u>Source</u>
1947	Dunbar Walter J	R.L. Polk & Co Publishers
1943	Carll Peg S Mrs	R.L. Polk & Co Publishers
1940	Rush Edwin J	R.L. Polk & Co Publishers
1922	White Fredk Stella shipwkr	C. E. Howe Addresskey & Printing Co.

911 HOWARD

<u>Year</u>	<u>Uses</u>	<u>Source</u>
1947	Kelly John	R.L. Polk & Co Publishers
1943	Stripe Frank	R.L. Polk & Co Publishers
1940	i Stripe Frank	R.L. Polk & Co Publishers
1922	Biddle Wm M modelmkr	C. E. Howe Addresskey & Printing Co.
	Biddle Irvin M lastmkr	C. E. Howe Addresskey & Printing Co.
	Biddle Catharine wid Wm	C. E. Howe Addresskey & Printing Co.

912 HOWARD

<u>Year</u>	<u>Uses</u>	<u>Source</u>
1947	Dunbar Lloyd A	R.L. Polk & Co Publishers
1943	Smith Benj T	R.L. Polk & Co Publishers
1940	Peacock Mary Mrs	R.L. Polk & Co Publishers
1922	Seifert Albert G Emily lab	C. E. Howe Addresskey & Printing Co.
	Knoth Emma	C. E. Howe Addresskey & Printing Co.

913 HOWARD

<u>Year</u>	<u>Uses</u>	<u>Source</u>
1951	Lynch M J	New Jersey Bell Telephone Company
1947	Lynch Martin J	R.L. Polk & Co Publishers
1943	Lynch Martin J	R.L. Polk & Co Publishers
1940	Vacant	R.L. Polk & Co Publishers
1922	Johnson Mary wid Wm	C. E. Howe Addresskey & Printing Co.

914 HOWARD

<u>Year</u>	<u>Uses</u>	<u>Source</u>
1951	La Barca P q	New Jersey Bell Telephone Company
1947	Williams Lydia A Mrs	R.L. Polk & Co Publishers
1943	Williams Lydia A Mrs	R.L. Polk & Co Publishers
1940	Lynch Martin J	R.L. Polk & Co Publishers

FINDINGS

915 HOWARD

<u>Year</u>	<u>Uses</u>	<u>Source</u>
1951	Petrauschke E Mrs	New Jersey Bell Telephone Company
1947	Petrauschke Chas H	R.L. Polk & Co Publishers
1943	Petrauschke Chas H	R.L. Polk & Co Publishers
1940	Petrauschke Chas	R.L. Polk & Co Publishers
1922	Janecke Jno T Bertha lithogr	C. E. Howe Addresskey & Printing Co.

916 HOWARD

<u>Year</u>	<u>Uses</u>	<u>Source</u>
1922	Hults Geo F Edna R machst	C. E. Howe Addresskey & Printing Co.

917 HOWARD

<u>Year</u>	<u>Uses</u>	<u>Source</u>
1947	Knohr Fred J	R.L. Polk & Co Publishers
1943	Knohr Fredk J	R.L. Polk & Co Publishers
1940	Vacant	R.L. Polk & Co Publishers
1922	Knohr Fredk woodturner	C. E. Howe Addresskey & Printing Co.
	Honer Emma wid Fredk	C. E. Howe Addresskey & Printing Co.

918 HOWARD

<u>Year</u>	<u>Uses</u>	<u>Source</u>
1922	Goldy Clarence H Mary A painter	C. E. Howe Addresskey & Printing Co.

919 HOWARD

<u>Year</u>	<u>Uses</u>	<u>Source</u>
1965	Rossi L	New Jersey Bell Telephone Co
1947	Rossi Lazaro	R.L. Polk & Co Publishers
1943	Rossi Lawrence	R.L. Polk & Co Publishers
1940	Rossi Lawrence	R.L. Polk & Co Publishers
1922	Mogck Margaret wid Jno	C. E. Howe Addresskey & Printing Co.

920 HOWARD

<u>Year</u>	<u>Uses</u>	<u>Source</u>
1951	Boccaleri D	New Jersey Bell Telephone Company
1947	Boccaleri Dominick	R.L. Polk & Co Publishers
1943	Boccaleri Dominick	R.L. Polk & Co Publishers
1940	Boccaleri Dominick	R.L. Polk & Co Publishers
1922	Sanders Geo H Elizabeth	C. E. Howe Addresskey & Printing Co.
	Reese Robt Wilhelmina	C. E. Howe Addresskey & Printing Co.

FINDINGS

921 HOWARD

<u>Year</u>	<u>Uses</u>	<u>Source</u>
1970	Gravr D A	New Jersey Bell Telephone Co
1965	Grover DA	New Jersey Bell Telephone Co
1947	Carson Marie Mrs	R.L. Polk & Co Publishers
1943	Barbalace Pasqual A	R.L. Polk & Co Publishers
1940	Patrizi Ernest	R.L. Polk & Co Publishers
1922	Kohlman Simon Annie machst	C. E. Howe Addresskey & Printing Co.

922 HOWARD

<u>Year</u>	<u>Uses</u>	<u>Source</u>
1965	Smnlith J	New Jersey Bell Telephone Co
	Smith L B Mrs	New Jersey Bell Telephone Co
1947	Snyder Jos F	R.L. Polk & Co Publishers
1943	Renzi Jos	R.L. Polk & Co Publishers
1940	Renzi Jos	R.L. Polk & Co Publishers
1922	Renzi Joseph Edna lab	C. E. Howe Addresskey & Printing Co.
	Renzi Alfred lab	C. E. Howe Addresskey & Printing Co.

923 HOWARD

<u>Year</u>	<u>Uses</u>	<u>Source</u>
1951	Reed W B	New Jersey Bell Telephone Company
1947	Reed Wm B	R.L. Polk & Co Publishers
1943	Reed Wm B	R.L. Polk & Co Publishers
1940	Reed Wm B	R.L. Polk & Co Publishers
1922	ONeil Herbert C Catharine	C. E. Howe Addresskey & Printing Co.

924 HOWARD

<u>Year</u>	<u>Uses</u>	<u>Source</u>
1947	Acker Geo A	R.L. Polk & Co Publishers
1943	Boccaleri Jos	R.L. Polk & Co Publishers
1940	Jones Chas	R.L. Polk & Co Publishers
1922	Morrell David Annie lab	C. E. Howe Addresskey & Printing Co.

925 HOWARD

<u>Year</u>	<u>Uses</u>	<u>Source</u>
1947	Boccaleri Paul J	R.L. Polk & Co Publishers
1943	Purkey John J	R.L. Polk & Co Publishers
1940	Purkey John	R.L. Polk & Co Publishers
1922	Anderson Edith wid Christr	C. E. Howe Addresskey & Printing Co.

FINDINGS

926 HOWARD

<u>Year</u>	<u>Uses</u>	<u>Source</u>
1947	Edwards Louis C	R.L. Polk & Co Publishers
1943	Edwards Louis C	R.L. Polk & Co Publishers
1940	Edwards Lou	R.L. Polk & Co Publishers
1922	Hankins Howard Jennie carrier P 0	C. E. Howe Addresskey & Printing Co.

927 HOWARD

<u>Year</u>	<u>Uses</u>	<u>Source</u>
1947	Delicata C Alberti	R.L. Polk & Co Publishers
1943	Rossi Auggie	R.L. Polk & Co Publishers
1940	Lodholz Louis	R.L. Polk & Co Publishers
1922	Lodholz Louis Catharine watchman	C. E. Howe Addresskey & Printing Co.

928 HOWARD

<u>Year</u>	<u>Uses</u>	<u>Source</u>
1947	Norman Chas T	R.L. Polk & Co Publishers
1943	Norman Chas T jr	R.L. Polk & Co Publishers
1940	Norman Chas T	R.L. Polk & Co Publishers
1922	Johnson Danl A Annie A watchman	C. E. Howe Addresskey & Printing Co.

929 HOWARD

<u>Year</u>	<u>Uses</u>	<u>Source</u>
1970	Davis M	New Jersey Bell Telephone Co
1947	Mc Ewen Thos J	R.L. Polk & Co Publishers
1943	McEwen Thos J	R.L. Polk & Co Publishers
1940	Mc Ewen Thos J	R.L. Polk & Co Publishers
1922	Bierer Joseph	C. E. Howe Addresskey & Printing Co.
	Mc Ewen Thos Rose lab	C. E. Howe Addresskey & Printing Co.

930 HOWARD

<u>Year</u>	<u>Uses</u>	<u>Source</u>
1951	Pease Althea Mrs	New Jersey Bell Telephone Company
1947	Jasienski Jos A	R.L. Polk & Co Publishers
1943	Reeves Florence H Mrs	R.L. Polk & Co Publishers
1940	Vacant	R.L. Polk & Co Publishers
1922	Kohlmyer Geo Anna huckster	C. E. Howe Addresskey & Printing Co.

931 HOWARD

<u>Year</u>	<u>Uses</u>	<u>Source</u>
1965	Beebe Anna D	New Jersey Bell Telephone Co

FINDINGS

<u>Year</u>	<u>Uses</u>	<u>Source</u>
1947	Makin Geo W	R.L. Polk & Co Publishers
1943	Mullen Wm	R.L. Polk & Co Publishers
1940	Mullen Wm	R.L. Polk & Co Publishers
1922	Ostner Louis Catharine calker Kenney Mary millwkr	C. E. Howe Addresskey & Printing Co. C. E. Howe Addresskey & Printing Co.

932 HOWARD

<u>Year</u>	<u>Uses</u>	<u>Source</u>
1951	Bryson H J r	New Jersey Bell Telephone Company
1947	Sweeny Earl J	R.L. Polk & Co Publishers
1943	Priestley Chas	R.L. Polk & Co Publishers
1940	Poore Harry T	R.L. Polk & Co Publishers
1922	Werner Emil Mary fireman Markert Frank lab	C. E. Howe Addresskey & Printing Co. C. E. Howe Addresskey & Printing Co.

934 HOWARD

<u>Year</u>	<u>Uses</u>	<u>Source</u>
1951	Patton DL Miss	New Jersey Bell Telephone Company
1947	OToole Martin	R.L. Polk & Co Publishers
1943	Gelsomion Antonio	R.L. Polk & Co Publishers
1940	Britton Arth R	R.L. Polk & Co Publishers
1922	Myer Philip H Bertha	C. E. Howe Addresskey & Printing Co.

936 HOWARD

<u>Year</u>	<u>Uses</u>	<u>Source</u>
1947	Archer Martha Mrs	R.L. Polk & Co Publishers
1943	Daniluk Anna	R.L. Polk & Co Publishers
1940	Bessing Bessie Mrs	R.L. Polk & Co Publishers
1922	Janda Leslie R Margaret galvanizer	C. E. Howe Addresskey & Printing Co.

938 HOWARD

<u>Year</u>	<u>Uses</u>	<u>Source</u>
1943	Makin Geo W	R.L. Polk & Co Publishers
1940	Doxsey Job C	R.L. Polk & Co Publishers
1922	Bentzley Chas Christina lab	C. E. Howe Addresskey & Printing Co.

940 HOWARD

<u>Year</u>	<u>Uses</u>	<u>Source</u>
1951	Colica A Mrs r	New Jersey Bell Telephone Company
1943	Sykes Richd	R.L. Polk & Co Publishers

FINDINGS

<u>Year</u>	<u>Uses</u>	<u>Source</u>
1940	Sykes Richd	R.L. Polk & Co Publishers
1922	Cunningham Jno Lucy U S N	C. E. Howe Addresskey & Printing Co.

942 HOWARD

<u>Year</u>	<u>Uses</u>	<u>Source</u>
1947	Demattos Carlos J	R.L. Polk & Co Publishers
1943	Baker Earl	R.L. Polk & Co Publishers
	Domako Julius B	R.L. Polk & Co Publishers
1940	Vacant	R.L. Polk & Co Publishers
1922	Diehl Chas Caroline leatherwkr	C. E. Howe Addresskey & Printing Co.

944 HOWARD

<u>Year</u>	<u>Uses</u>	<u>Source</u>
1947	Hultgren Lawrence	R.L. Polk & Co Publishers
1943	Allbech Geo D	R.L. Polk & Co Publishers
1940	Allbech Geo D	R.L. Polk & Co Publishers
1922	Moffett Thos Anna roofer	C. E. Howe Addresskey & Printing Co.

946 HOWARD

<u>Year</u>	<u>Uses</u>	<u>Source</u>
1947	Schafer Alf F	R.L. Polk & Co Publishers
1943	Tumminia Grace Mrs	R.L. Polk & Co Publishers
1940	Bocelli Dominick	R.L. Polk & Co Publishers
1922	Papson Andw Jennie shoemkr	C. E. Howe Addresskey & Printing Co.

948 HOWARD

<u>Year</u>	<u>Uses</u>	<u>Source</u>
1965	Widmann Agnes Mrs	New Jersey Bell Telephone Co
1947	Widmann Eug ice	R.L. Polk & Co Publishers
	Widmann Agnes Mrs	R.L. Polk & Co Publishers
1943	Widmann Eug	R.L. Polk & Co Publishers
1940	Widmann Eug	R.L. Polk & Co Publishers

HOWARD ST

900 HOWARD ST

<u>Year</u>	<u>Uses</u>	<u>Source</u>
1931	Frolich Walter	R.L. Polk & Co Publishers
1927	varieties	R.L. Polk & Co Publishers
	Leix Amelia Mrs	R.L. Polk & Co Publishers

FINDINGS

<u>Year</u>	<u>Uses</u>	<u>Source</u>
1927	varieties	R.L. Polk & Co Publishers
	Leix Amelia Mrs	R.L. Polk & Co Publishers

902 HOWARD ST

<u>Year</u>	<u>Uses</u>	<u>Source</u>
1931	Vacant	R.L. Polk & Co Publishers
1927	Killeen Matthew J	R.L. Polk & Co Publishers
	Killeen Matthew J	R.L. Polk & Co Publishers

904 HOWARD ST

<u>Year</u>	<u>Uses</u>	<u>Source</u>
1931	Allenbach Mahlon	R.L. Polk & Co Publishers
1927	Burhenne Walter L	R.L. Polk & Co Publishers
	Burhenne Walter L	R.L. Polk & Co Publishers

906 HOWARD ST

<u>Year</u>	<u>Uses</u>	<u>Source</u>
1961	Emore Geo W	New Jersey Bell Telephone Co
1931	Johnston Dani A	R.L. Polk & Co Publishers
1927	Mogek Margt Mrs	R.L. Polk & Co Publishers
	Mogek Margt Mrs	R.L. Polk & Co Publishers

908 HOWARD ST

<u>Year</u>	<u>Uses</u>	<u>Source</u>
1931	Rowley Howard B	R.L. Polk & Co Publishers
1927	Forleck Walter F	R.L. Polk & Co Publishers
	Forleck Walter F	R.L. Polk & Co Publishers

910 HOWARD ST

<u>Year</u>	<u>Uses</u>	<u>Source</u>
1931	Kohlman Fredk	R.L. Polk & Co Publishers
1927	Kohlman Fredk	R.L. Polk & Co Publishers
	Kohlman Fredk	R.L. Polk & Co Publishers

911 HOWARD ST

<u>Year</u>	<u>Uses</u>	<u>Source</u>
1931	Leibfried Elmer	R.L. Polk & Co Publishers
1927	Biddle Cath Mrs	R.L. Polk & Co Publishers
	Biddle Cath Mrs	R.L. Polk & Co Publishers

FINDINGS

912 HOWARD ST

<u>Year</u>	<u>Uses</u>	<u>Source</u>
1931	Evan Delaware	R.L. Polk & Co Publishers
1927	Condell Francis Condell Francis	R.L. Polk & Co Publishers R.L. Polk & Co Publishers

913 HOWARD ST

<u>Year</u>	<u>Uses</u>	<u>Source</u>
1931	Stirpe Frank	R.L. Polk & Co Publishers
1927	Werner Emil Werner Emil	R.L. Polk & Co Publishers R.L. Polk & Co Publishers

914 HOWARD ST

<u>Year</u>	<u>Uses</u>	<u>Source</u>
1931	Hines Christopher	R.L. Polk & Co Publishers
1927	Vacant Vacant	R.L. Polk & Co Publishers R.L. Polk & Co Publishers

915 HOWARD ST

<u>Year</u>	<u>Uses</u>	<u>Source</u>
1931	Petranschke Chas	R.L. Polk & Co Publishers
1927	Janicke John T Janicke John T	R.L. Polk & Co Publishers R.L. Polk & Co Publishers

916 HOWARD ST

<u>Year</u>	<u>Uses</u>	<u>Source</u>
1931	Vacant	R.L. Polk & Co Publishers
1927	Lang Frank Lang Frank	R.L. Polk & Co Publishers R.L. Polk & Co Publishers

917 HOWARD ST

<u>Year</u>	<u>Uses</u>	<u>Source</u>
1931	Knohr Fredk	R.L. Polk & Co Publishers
1927	Knohr Fredk Knohr Fredk	R.L. Polk & Co Publishers R.L. Polk & Co Publishers

918 HOWARD ST

<u>Year</u>	<u>Uses</u>	<u>Source</u>
1931	No houses Goldy Clarence H	R.L. Polk & Co Publishers R.L. Polk & Co Publishers
1927	Goldy Clarence H	R.L. Polk & Co Publishers

FINDINGS

<u>Year</u>	<u>Uses</u>	<u>Source</u>
1927	Goldy Clarence H	R.L. Polk & Co Publishers
919 HOWARD ST		
<u>Year</u>	<u>Uses</u>	<u>Source</u>
1931	Werner Emil	R.L. Polk & Co Publishers
1927	Moffett Sami	R.L. Polk & Co Publishers
	Moffett Sami	R.L. Polk & Co Publishers
920 HOWARD ST		
<u>Year</u>	<u>Uses</u>	<u>Source</u>
1931	Benton Frank	R.L. Polk & Co Publishers
1927	Leibfreid J Elmer	R.L. Polk & Co Publishers
	Leibfreid J Elmer	R.L. Polk & Co Publishers
921 HOWARD ST		
<u>Year</u>	<u>Uses</u>	<u>Source</u>
1931	Patrizi Ernest	R.L. Polk & Co Publishers
1927	Costigan Clarence	R.L. Polk & Co Publishers
	Costigan Clarence	R.L. Polk & Co Publishers
922 HOWARD ST		
<u>Year</u>	<u>Uses</u>	<u>Source</u>
1931	Renzi Jos	R.L. Polk & Co Publishers
1927	Renzi Jos	R.L. Polk & Co Publishers
	Renzi Jos	R.L. Polk & Co Publishers
923 HOWARD ST		
<u>Year</u>	<u>Uses</u>	<u>Source</u>
1931	Walsh Wm L	R.L. Polk & Co Publishers
1927	Gosa Francis	R.L. Polk & Co Publishers
	Gosa Francis	R.L. Polk & Co Publishers
924 HOWARD ST		
<u>Year</u>	<u>Uses</u>	<u>Source</u>
1931	Vacant	R.L. Polk & Co Publishers
1927	Morrell David	R.L. Polk & Co Publishers
	Morrell David	R.L. Polk & Co Publishers
925 HOWARD ST		
<u>Year</u>	<u>Uses</u>	<u>Source</u>
1931	Ragen Wm	R.L. Polk & Co Publishers

FINDINGS

<u>Year</u>	<u>Uses</u>	<u>Source</u>
1927	Anderson Edith Mrs	R.L. Polk & Co Publishers
	Anderson Edith Mrs	R.L. Polk & Co Publishers

926 HOWARD ST

<u>Year</u>	<u>Uses</u>	<u>Source</u>
1931	Richards Thos L	R.L. Polk & Co Publishers
1927	Bowne Nellie Mir	R.L. Polk & Co Publishers
	Bowne Nellie Mir	R.L. Polk & Co Publishers

927 HOWARD ST

<u>Year</u>	<u>Uses</u>	<u>Source</u>
1931	Lodholz Louis	R.L. Polk & Co Publishers
1927	Lodholz Louis	R.L. Polk & Co Publishers
	Lodholz Louis	R.L. Polk & Co Publishers

928 HOWARD ST

<u>Year</u>	<u>Uses</u>	<u>Source</u>
1931	Welty Ellery	R.L. Polk & Co Publishers
1927	Anton Olga Mrs	R.L. Polk & Co Publishers
	Johnson Danl A	R.L. Polk & Co Publishers
	Anton Olga Mrs	R.L. Polk & Co Publishers
	Johnson Danl A	R.L. Polk & Co Publishers

929 HOWARD ST

<u>Year</u>	<u>Uses</u>	<u>Source</u>
1931	Mc Ewen Thos J	R.L. Polk & Co Publishers
1927	Mc Ewen Thos	R.L. Polk & Co Publishers
	Mc Ewen Thos	R.L. Polk & Co Publishers

930 HOWARD ST

<u>Year</u>	<u>Uses</u>	<u>Source</u>
1931	Lillie Wm H T	R.L. Polk & Co Publishers
1927	Kohlmyer Geo	R.L. Polk & Co Publishers
	Kohlmyer Geo	R.L. Polk & Co Publishers

931 HOWARD ST

<u>Year</u>	<u>Uses</u>	<u>Source</u>
1961	Beebe Anna D	New Jersey Bell Telephone Co
1931	Myer Phillip H	R.L. Polk & Co Publishers
1927	Jordan Mary Mrs	R.L. Polk & Co Publishers

FINDINGS

<u>Year</u>	<u>Uses</u>	<u>Source</u>
1927	Jordan Mary Mrs	R.L. Polk & Co Publishers

932 HOWARD ST

<u>Year</u>	<u>Uses</u>	<u>Source</u>
1931	Gilsomini Antonio G	R.L. Polk & Co Publishers
1927	OToole Patk	R.L. Polk & Co Publishers
	OToole Patk	R.L. Polk & Co Publishers

934 HOWARD ST

<u>Year</u>	<u>Uses</u>	<u>Source</u>
1931	Vacant	R.L. Polk & Co Publishers
1927	Myer Phili D H	R.L. Polk & Co Publishers
	Myer Phili D H	R.L. Polk & Co Publishers

936 HOWARD ST

<u>Year</u>	<u>Uses</u>	<u>Source</u>
1931	Garton Geo	R.L. Polk & Co Publishers
1927	Martin Arth A	R.L. Polk & Co Publishers
	Martin Arth A	R.L. Polk & Co Publishers

938 HOWARD ST

<u>Year</u>	<u>Uses</u>	<u>Source</u>
1931	Bentzley Chas	R.L. Polk & Co Publishers
1927	Bentzley Chas	R.L. Polk & Co Publishers
	Bentzley Chas	R.L. Polk & Co Publishers

940 HOWARD ST

<u>Year</u>	<u>Uses</u>	<u>Source</u>
1931	Geiser Fredk C	R.L. Polk & Co Publishers
1927	Boody Jos	R.L. Polk & Co Publishers
	Boody Jos	R.L. Polk & Co Publishers

942 HOWARD ST

<u>Year</u>	<u>Uses</u>	<u>Source</u>
1931	Caldwell Harry W	R.L. Polk & Co Publishers
1927	Diehl Chas	R.L. Polk & Co Publishers
	Diehl Chas	R.L. Polk & Co Publishers

944 HOWARD ST

<u>Year</u>	<u>Uses</u>	<u>Source</u>
1931	Vacant	R.L. Polk & Co Publishers

FINDINGS

<u>Year</u>	<u>Uses</u>	<u>Source</u>
1927	Marine Jos	R.L. Polk & Co Publishers
	Marine Jos	R.L. Polk & Co Publishers

946 HOWARD ST

<u>Year</u>	<u>Uses</u>	<u>Source</u>
1931	Schuman Lloyd	R.L. Polk & Co Publishers
1927	Eggert John	R.L. Polk & Co Publishers
	Eggert John	R.L. Polk & Co Publishers

948 HOWARD ST

<u>Year</u>	<u>Uses</u>	<u>Source</u>
1931	Vacant	R.L. Polk & Co Publishers
1927	Widmann Eug jr	R.L. Polk & Co Publishers
	Widmann Eug jr	R.L. Polk & Co Publishers

N 2 OTH CAN

939 N 2 OTH CAN

<u>Year</u>	<u>Uses</u>	<u>Source</u>
1951	Frey Wtin C	New Jersey Bell Telephone Company

N 2 STH

930 N 2 STH

<u>Year</u>	<u>Uses</u>	<u>Source</u>
1951	Stiles Edw Mrs r	New Jersey Bell Telephone Company

N 2ND

902 N 2ND

<u>Year</u>	<u>Uses</u>	<u>Source</u>
1922	Mc Kay Thos H Mary machst	C. E. Howe Addresskey & Printing Co.
	Kohlman Ferdinand Florence inachst	C. E. Howe Addresskey & Printing Co.
	Coleman Fredk Florence machst	C. E. Howe Addresskey & Printing Co.

903 N 2ND

<u>Year</u>	<u>Uses</u>	<u>Source</u>
1951	Slattery H T Sr	New Jersey Bell Telephone Company
1922	Wirtz Edw Gertrude moroccowkr	C. E. Howe Addresskey & Printing Co.
	Mc Grath Wm H candymkr	C. E. Howe Addresskey & Printing Co.
	Mc Grath Joseph F Elmira	C. E. Howe Addresskey & Printing Co.

FINDINGS

<u>Year</u>	<u>Uses</u>	<u>Source</u>
1922	Mc Grath Joseph J candymkr	C. E. Howe Addresskey & Printing Co.
904 N 2ND		
<u>Year</u>	<u>Uses</u>	<u>Source</u>
1922	Terzian Elizabeth wid Jno	C. E. Howe Addresskey & Printing Co.
	Terzian Bros Archie A Nazarat A & Richd A tailors	C. E. Howe Addresskey & Printing Co.
	Terzian Archie A Terzian Bros & tailor	C. E. Howe Addresskey & Printing Co.
	Sooclasian Mary wid Jno	C. E. Howe Addresskey & Printing Co.
	Terzian Richd A Terzian Bros	C. E. Howe Addresskey & Printing Co.
905 N 2ND		
<u>Year</u>	<u>Uses</u>	<u>Source</u>
1922	Stefaka Stephen molder	C. E. Howe Addresskey & Printing Co.
	Stefaka Frank	C. E. Howe Addresskey & Printing Co.
906 N 2ND		
<u>Year</u>	<u>Uses</u>	<u>Source</u>
1922	Slimm Frances E clk	C. E. Howe Addresskey & Printing Co.
	Slimm Joseph R Agnies stable boss	C. E. Howe Addresskey & Printing Co.
907 N 2ND		
<u>Year</u>	<u>Uses</u>	<u>Source</u>
1922	Haines Jno R machst	C. E. Howe Addresskey & Printing Co.
	Haines Harry E Minnie toolmkr	C. E. Howe Addresskey & Printing Co.
908 N 2ND		
<u>Year</u>	<u>Uses</u>	<u>Source</u>
1922	Humes Geo Ivy foreman	C. E. Howe Addresskey & Printing Co.
	Humes Marion G clk	C. E. Howe Addresskey & Printing Co.
	Humes Violet M bookkpr	C. E. Howe Addresskey & Printing Co.
909 N 2ND		
<u>Year</u>	<u>Uses</u>	<u>Source</u>
1922	Kotsch Jacob Kate cabtmkr	C. E. Howe Addresskey & Printing Co.
911 N 2ND		
<u>Year</u>	<u>Uses</u>	<u>Source</u>
1922	Skowski Stanley Frances machine opr	C. E. Howe Addresskey & Printing Co.

FINDINGS

912 N 2ND

<u>Year</u>	<u>Uses</u>	<u>Source</u>
1922	Shumen Sarah	C. E. Howe Addresskey & Printing Co.
	Shumen Frank machst	C. E. Howe Addresskey & Printing Co.
	Shumen Lloyd shipwlr	C. E. Howe Addresskey & Printing Co.

914 N 2ND

<u>Year</u>	<u>Uses</u>	<u>Source</u>
1922	Reighn Benj Amanda huckster	C. E. Howe Addresskey & Printing Co.
	ODEa Edw lab	C. E. Howe Addresskey & Printing Co.
	Avis Archibald lab	C. E. Howe Addresskey & Printing Co.

915 N 2ND

<u>Year</u>	<u>Uses</u>	<u>Source</u>
1922	Rickley Norman pattern mkr	C. E. Howe Addresskey & Printing Co.
	Rickley Mary wid Fredk	C. E. Howe Addresskey & Printing Co.
	Rickley Raymond draftsman	C. E. Howe Addresskey & Printing Co.
	Rickley Wilford C inspr	C. E. Howe Addresskey & Printing Co.

917 N 2ND

<u>Year</u>	<u>Uses</u>	<u>Source</u>
1922	Sheets Bruce wid Harry	C. E. Howe Addresskey & Printing Co.
	Sheets Chas machst	C. E. Howe Addresskey & Printing Co.
	Baumeister Joseph N elk Register of Deeds Office	C. E. Howe Addresskey & Printing Co.

919 N 2ND

<u>Year</u>	<u>Uses</u>	<u>Source</u>
1922	Nessinick Frank	C. E. Howe Addresskey & Printing Co.
	Gerk Fredk Eva fireman	C. E. Howe Addresskey & Printing Co.

921 N 2ND

<u>Year</u>	<u>Uses</u>	<u>Source</u>
1922	Compton Walter B Maud steamfr	C. E. Howe Addresskey & Printing Co.

923 N 2ND

<u>Year</u>	<u>Uses</u>	<u>Source</u>
1922	Concelman Christ Marie	C. E. Howe Addresskey & Printing Co.

924 N 2ND

<u>Year</u>	<u>Uses</u>	<u>Source</u>
1922	Rehrig Clarence lab	C. E. Howe Addresskey & Printing Co.

FINDINGS

<u>Year</u>	<u>Uses</u>	<u>Source</u>
1922	Hubler Le Roy calker Hubler Carl lab Hubler Adam Helena carp	C. E. Howe Addresskey & Printing Co. C. E. Howe Addresskey & Printing Co. C. E. Howe Addresskey & Printing Co.
925 N 2ND		
<u>Year</u>	<u>Uses</u>	<u>Source</u>
1922	Ray Adolph Amelia lab	C. E. Howe Addresskey & Printing Co.
926 N 2ND		
<u>Year</u>	<u>Uses</u>	<u>Source</u>
1922	Riley Harry F Alice watchman	C. E. Howe Addresskey & Printing Co.
927 N 2ND		
<u>Year</u>	<u>Uses</u>	<u>Source</u>
1922	Mc Grath Anthony N Hattie L cashier	C. E. Howe Addresskey & Printing Co.
928 N 2ND		
<u>Year</u>	<u>Uses</u>	<u>Source</u>
1922	Fleming Muriel mach opr Waite Millbourne boxmkr Auwaerter Edw A Clara printer	C. E. Howe Addresskey & Printing Co. C. E. Howe Addresskey & Printing Co. C. E. Howe Addresskey & Printing Co.
929 N 2ND		
<u>Year</u>	<u>Uses</u>	<u>Source</u>
1922	Morris Joseph H clk Morris Catharine wid Geo W Emery Harry C Edna E carp	C. E. Howe Addresskey & Printing Co. C. E. Howe Addresskey & Printing Co. C. E. Howe Addresskey & Printing Co.
930 N 2ND		
<u>Year</u>	<u>Uses</u>	<u>Source</u>
1922	Stilwill Adeline F Stilwill Sami A Mary watchman	C. E. Howe Addresskey & Printing Co. C. E. Howe Addresskey & Printing Co.
931 N 2ND		
<u>Year</u>	<u>Uses</u>	<u>Source</u>
1922	Marlin Martin roofer Beswick Mary wid Alfred	C. E. Howe Addresskey & Printing Co. C. E. Howe Addresskey & Printing Co.
932 N 2ND		
<u>Year</u>	<u>Uses</u>	<u>Source</u>
1922	Logue Joseph Fannie	C. E. Howe Addresskey & Printing Co.

FINDINGS

933 N 2ND

<u>Year</u>	<u>Uses</u>	<u>Source</u>
1922	Nichols Richd V Elsie butcher	C. E. Howe Addresskey & Printing Co.
	Lang Sophie wid Alfred	C. E. Howe Addresskey & Printing Co.
	Lang Carrie clk	C. E. Howe Addresskey & Printing Co.
	Lang Alfred Jr carp	C. E. Howe Addresskey & Printing Co.

934 N 2ND

<u>Year</u>	<u>Uses</u>	<u>Source</u>
1922	Geyer Chas Clara produce	C. E. Howe Addresskey & Printing Co.

936 N 2ND

<u>Year</u>	<u>Uses</u>	<u>Source</u>
1922	Dyer Jno W ship carp	C. E. Howe Addresskey & Printing Co.

938 N 2ND

<u>Year</u>	<u>Uses</u>	<u>Source</u>
1922	Fahey Michael Nora condtr	C. E. Howe Addresskey & Printing Co.

940 N 2ND

<u>Year</u>	<u>Uses</u>	<u>Source</u>
1922	Rodman Hilyard Edith painter	C. E. Howe Addresskey & Printing Co.
	Smith Anna wid Harry	C. E. Howe Addresskey & Printing Co.

N 2ND BESWICK ALFRED F ROOFER

931 N 2ND BESWICK ALFRED F ROOFER

<u>Year</u>	<u>Uses</u>	<u>Source</u>
1922	Beswick Mary wid Alfred	C. E. Howe Addresskey & Printing Co.

N 2ND PHILA PA NJ

921 N 2ND PHILA PA NJ

<u>Year</u>	<u>Uses</u>	<u>Source</u>
1970	Geni Sanitation Co	New Jersey Bell Telephone Co

N 2ND ST

902 N 2ND ST

<u>Year</u>	<u>Uses</u>	<u>Source</u>
1961	Brown Agnis Mrs	New Jersey Bell Telephone Co

FINDINGS

903 N 2ND ST

<u>Year</u>	<u>Uses</u>	<u>Source</u>
1984	Ascenio M	New Jersey Bell Telephone Co
1961	Rivera Pedro	New Jersey Bell Telephone Co

906 N 2ND ST

<u>Year</u>	<u>Uses</u>	<u>Source</u>
1951	Ritg Ri Dorothy M	New Jersey Bell Telephone Company

908 N 2ND ST

<u>Year</u>	<u>Uses</u>	<u>Source</u>
1951	Lanholm E T	New Jersey Bell Telephone Company

909 N 2ND ST

<u>Year</u>	<u>Uses</u>	<u>Source</u>
1951	Quirk Edw L	New Jersey Bell Telephone Company
	Quirk Edw L	New Jersey Bell Telephone Company

910 N 2ND ST

<u>Year</u>	<u>Uses</u>	<u>Source</u>
2004	RAMIREZ F	Verizon Communications
1970	Clover C	New Jersey Bell Telephone Co

911 N 2ND ST

<u>Year</u>	<u>Uses</u>	<u>Source</u>
1961	Gonzales Mariano	New Jersey Bell Telephone Co
1951	Morrissey Wn L	New Jersey Bell Telephone Company

913 N 2ND ST

<u>Year</u>	<u>Uses</u>	<u>Source</u>
1990	ABBOTTS DAIRIESMilk Sycamore Av&Preston Av	New Jersey Bell Telephone Co
	Abel VP	New Jersey Bell Telephone Co
1970	Abel VP	New Jersey Bell Telephone Co
1965	Abel VP	New Jersey Bell Telephone Co

914 N 2ND ST

<u>Year</u>	<u>Uses</u>	<u>Source</u>
1961	Hearn Wm S r	New Jersey Bell Telephone Co
1951	Hearn Wm S r	New Jersey Bell Telephone Company
	Salmons J E	New Jersey Bell Telephone Company

FINDINGS

916 N 2ND ST

<u>Year</u>	<u>Uses</u>	<u>Source</u>
1951	Clark G W	New Jersey Bell Telephone Company

917 N 2ND ST

<u>Year</u>	<u>Uses</u>	<u>Source</u>
1961	Yates J L Mrs	New Jersey Bell Telephone Co
1951	Yates J L Mrs	New Jersey Bell Telephone Company

921 N 2ND ST

<u>Year</u>	<u>Uses</u>	<u>Source</u>
1951	Hearn R E r	New Jersey Bell Telephone Company

923 N 2ND ST

<u>Year</u>	<u>Uses</u>	<u>Source</u>
1951	Cordell Evelyn	New Jersey Bell Telephone Company

925 N 2ND ST

<u>Year</u>	<u>Uses</u>	<u>Source</u>
1965	Cintron Carman Mrs	New Jersey Bell Telephone Co
	Cintron Urbano	New Jersey Bell Telephone Co

926 N 2ND ST

<u>Year</u>	<u>Uses</u>	<u>Source</u>
1951	Monroe E P	New Jersey Bell Telephone Company

928 N 2ND ST

<u>Year</u>	<u>Uses</u>	<u>Source</u>
1965	Bowers Myron S	New Jersey Bell Telephone Co
1961	Riebel E	New Jersey Bell Telephone Co

929 N 2ND ST

<u>Year</u>	<u>Uses</u>	<u>Source</u>
1951	De Frank J r	New Jersey Bell Telephone Company

930 N 2ND ST

<u>Year</u>	<u>Uses</u>	<u>Source</u>
1970	Brennan R	New Jersey Bell Telephone Co

932 N 2ND ST

<u>Year</u>	<u>Uses</u>	<u>Source</u>
1961	Wieland H	New Jersey Bell Telephone Co

FINDINGS

934 N 2ND ST

<u>Year</u>	<u>Uses</u>	<u>Source</u>
1980	Mora W	New Jersey Bell Telephone Co

935 N 2ND ST

<u>Year</u>	<u>Uses</u>	<u>Source</u>
1970	Hamilton M E	New Jersey Bell Telephone Co
1951	Causey Henry groc	New Jersey Bell Telephone Company
	Warner C F	New Jersey Bell Telephone Company

936 N 2ND ST

<u>Year</u>	<u>Uses</u>	<u>Source</u>
1961	Lowe Mary Mrs	New Jersey Bell Telephone Co
1951	Lowe Philip J	New Jersey Bell Telephone Company

938 N 2ND ST

<u>Year</u>	<u>Uses</u>	<u>Source</u>
1951	Cleary L C	New Jersey Bell Telephone Company

N FRONT

822 N FRONT

<u>Year</u>	<u>Uses</u>	<u>Source</u>
1951	Filon Marie F r	New Jersey Bell Telephone Company

914 N FRONT

<u>Year</u>	<u>Uses</u>	<u>Source</u>
1951	Boulden Helen Mrs rmdwf	New Jersey Bell Telephone Company

915 N FRONT

<u>Year</u>	<u>Uses</u>	<u>Source</u>
1922	Hargrave James C Edna signalman	C. E. Howe Addresskey & Printing Co.

944 N FRONT

<u>Year</u>	<u>Uses</u>	<u>Source</u>
1951	Penn Jersey Welding Co Inc	New Jersey Bell Telephone Company

948 N FRONT

<u>Year</u>	<u>Uses</u>	<u>Source</u>
1990	Evergreen Products Inc	New Jersey Bell Telephone Co
1984	Evergreen Products Inc	New Jersey Bell Telephone Co

FINDINGS

950 N FRONT

<u>Year</u>	<u>Uses</u>	<u>Source</u>
1951	Thurber Coulter confcnr	New Jersey Bell Telephone Company

N FRONT ST

818 N FRONT ST

<u>Year</u>	<u>Uses</u>	<u>Source</u>
1961	Martz E	New Jersey Bell Telephone Co
1947	Cox Chas N	R.L. Polk & Co Publishers
1931	Schuster Fredk G	R.L. Polk & Co Publishers
1927	Shuster Fredk	R.L. Polk & Co Publishers
	Shuster Fredk	R.L. Polk & Co Publishers
1922	Schuster Chas carrier P 0	C. E. Howe Addresskey & Printing Co.
	Schuster Fredk G machst	C. E. Howe Addresskey & Printing Co.
	Schuster Herman upholstr	C. E. Howe Addresskey & Printing Co.

819 N FRONT ST

<u>Year</u>	<u>Uses</u>	<u>Source</u>
1940	Cox Chas M	R.L. Polk & Co Publishers

820 N FRONT ST

<u>Year</u>	<u>Uses</u>	<u>Source</u>
1965	Cunningham C Leon	New Jersey Bell Telephone Co
1961	Cunningham C Leon	New Jersey Bell Telephone Co
1947	Cunningham Cuthbert	R.L. Polk & Co Publishers
1940	Cunningham Cuthbert L	R.L. Polk & Co Publishers
1931	Cunningham Cuthbert L	R.L. Polk & Co Publishers
1927	Cunningham Cuthbert	R.L. Polk & Co Publishers
	Cunningham Cuthbert	R.L. Polk & Co Publishers
1922	Cunningham Cuthbert L Anna bricklyr	C. E. Howe Addresskey & Printing Co.

822 N FRONT ST

<u>Year</u>	<u>Uses</u>	<u>Source</u>
1980	Filon Marie F	New Jersey Bell Telephone Co
1965	Filon Marie F	New Jersey Bell Telephone Co
1961	Filon Marie F r	New Jersey Bell Telephone Co
1947	Filon Jas T	R.L. Polk & Co Publishers
1940	Filon Jas T	R.L. Polk & Co Publishers
1931	Filon Jas T	R.L. Polk & Co Publishers
1927	Filon Jas T	R.L. Polk & Co Publishers

FINDINGS

<u>Year</u>	<u>Uses</u>	<u>Source</u>
1927	Filon Jas T	R.L. Polk & Co Publishers
1922	Filon Mary dressmkr Filon Marie F stenogr Filon James T Clara engr	C. E. Howe Addresskey & Printing Co. C. E. Howe Addresskey & Printing Co. C. E. Howe Addresskey & Printing Co.

901 N FRONT ST

<u>Year</u>	<u>Uses</u>	<u>Source</u>
2004	FONSECA Felicita	Verizon Communications
1965	Lau F	New Jersey Bell Telephone Co
1961	Lau F	New Jersey Bell Telephone Co
1947	Clark Robt C	R.L. Polk & Co Publishers
1940	Morrell Elmer	R.L. Polk & Co Publishers
1931	Vacant	R.L. Polk & Co Publishers
1927	Hehl Herman Hehl Herman	R.L. Polk & Co Publishers R.L. Polk & Co Publishers
1922	Hehl Herman Freda machst	C. E. Howe Addresskey & Printing Co.

903 N FRONT ST

<u>Year</u>	<u>Uses</u>	<u>Source</u>
2004	BRANDON G	Verizon Communications
1947	Johnson Morris E	R.L. Polk & Co Publishers
1940	Johnson Morris E	R.L. Polk & Co Publishers
1931	Proffitt Raleigh T	R.L. Polk & Co Publishers
1927	Macy Edgar Macy Edgar	R.L. Polk & Co Publishers R.L. Polk & Co Publishers
1922	Preston Elizabeth wid Solomon Schock Mary wid Cornelius	C. E. Howe Addresskey & Printing Co. C. E. Howe Addresskey & Printing Co.

905 N FRONT ST

<u>Year</u>	<u>Uses</u>	<u>Source</u>
2004	NIEVES Daniel	Verizon Communications
1947	Reed Ernest E	R.L. Polk & Co Publishers
1940	Oswald Sallie Mrs	R.L. Polk & Co Publishers
1931	Vacant	R.L. Polk & Co Publishers
1927	Christian Otto Christian Otto	R.L. Polk & Co Publishers R.L. Polk & Co Publishers
1922	Christian Otto Wallie chandelier wkr	C. E. Howe Addresskey & Printing Co.

FINDINGS

907 N FRONT ST

<u>Year</u>	<u>Uses</u>	<u>Source</u>
1984	Lewis N	New Jersey Bell Telephone Co
1980	Collins N	New Jersey Bell Telephone Co
1947	Rightner Francis A	R.L. Polk & Co Publishers
1940	Marini Chas	R.L. Polk & Co Publishers
1931	Uffleman Dani F	R.L. Polk & Co Publishers
1927	Bonner Wm	R.L. Polk & Co Publishers
	Bonner Wm	R.L. Polk & Co Publishers
1922	Boeger Chas F Charlotte L brkman	C. E. Howe Addresskey & Printing Co.

909 N FRONT ST

<u>Year</u>	<u>Uses</u>	<u>Source</u>
1984	Brown J L	New Jersey Bell Telephone Co
1965	Hallahan Mary E	New Jersey Bell Telephone Co
1961	Hallahan Mary E	New Jersey Bell Telephone Co
1947	Hallihan Mary Mrs	R.L. Polk & Co Publishers
1940	Vacant	R.L. Polk & Co Publishers
1931	Hallahan Michl J	R.L. Polk & Co Publishers
1927	Carroll Albert S	R.L. Polk & Co Publishers
	Carroll Albert S	R.L. Polk & Co Publishers
1922	Hallahan Michl I Sarah T machst	C. E. Howe Addresskey & Printing Co.
	Pellegrino Peter Mary barber	C. E. Howe Addresskey & Printing Co.
	Green Peter Mary barber	C. E. Howe Addresskey & Printing Co.

911 N FRONT ST

<u>Year</u>	<u>Uses</u>	<u>Source</u>
1965	Nell A E	New Jersey Bell Telephone Co
1961	Nell A E	New Jersey Bell Telephone Co
1951	Nell A Mrs	New Jersey Bell Telephone Company
1947	Nell Emil J	R.L. Polk & Co Publishers
1940	Nell Emil J	R.L. Polk & Co Publishers
1931	Vacant	R.L. Polk & Co Publishers
1927	Noone Mary A Mrs	R.L. Polk & Co Publishers
	Noone Mary A Mrs	R.L. Polk & Co Publishers
1922	Noone Sarah R elk	C. E. Howe Addresskey & Printing Co.
	Noone Robt E Marie salesman	C. E. Howe Addresskey & Printing Co.
	Noone Mary A wid Thos D	C. E. Howe Addresskey & Printing Co.
	Noone Josephine bookkpr	C. E. Howe Addresskey & Printing Co.

FINDINGS

914 N FRONT ST

<u>Year</u>	<u>Uses</u>	<u>Source</u>
1947	Boulden Helen K Mrs	R.L. Polk & Co Publishers
	Boulden Jas R	R.L. Polk & Co Publishers
	midwife	R.L. Polk & Co Publishers
1940	Boulden John	R.L. Polk & Co Publishers
1931	Boulden John	R.L. Polk & Co Publishers
1927	Ostner Louis B	R.L. Polk & Co Publishers
	Ostner Louis B	R.L. Polk & Co Publishers
1922	Hilliker Chas P Anna ship carp	C. E. Howe Addresskey & Printing Co.
	Haines Eva	C. E. Howe Addresskey & Printing Co.
	Hilliker Arthur S elk	C. E. Howe Addresskey & Printing Co.

N Front St

915 N Front St

<u>Year</u>	<u>Uses</u>	<u>Source</u>
2010	IGLESIA PENTECOSTAL LAHERMOSA	EDR Digital Archive
	IGLESIA PENTECOSTAL LAHERMOSA	EDR Digital Archive

N FRONT ST

915 N FRONT ST

<u>Year</u>	<u>Uses</u>	<u>Source</u>
2004	Movement Pentecostal Christian Church	Verizon Communications
1980	Brewer James	New Jersey Bell Telephone Co
1951	Black W A r	New Jersey Bell Telephone Company
1947	Gospel Hall	R.L. Polk & Co Publishers
	Black Warren A	R.L. Polk & Co Publishers
1940	Black Warren A	R.L. Polk & Co Publishers
	Gospel Hall	R.L. Polk & Co Publishers
1931	Hansom Frank	R.L. Polk & Co Publishers
	Gospel Hall	R.L. Polk & Co Publishers
1927	Gospel Hall	R.L. Polk & Co Publishers
	Hansom Frank	R.L. Polk & Co Publishers
	Hansom Frank	R.L. Polk & Co Publishers
	Gospel Hall	R.L. Polk & Co Publishers
1922	Myers Marie E	C. E. Howe Addresskey & Printing Co.
	Hargrave Jno S Agnes	C. E. Howe Addresskey & Printing Co.
	Gospel Hall	C. E. Howe Addresskey & Printing Co.

FINDINGS

916 N FRONT ST

<u>Year</u>	<u>Uses</u>	<u>Source</u>
1947	Bonner Mary Mrs	R.L. Polk & Co Publishers
1940	Bonner Mary Mrs	R.L. Polk & Co Publishers
1931	Bonnors Wm J	R.L. Polk & Co Publishers
1927	Beich Albert J	R.L. Polk & Co Publishers
	Beich Albert J	R.L. Polk & Co Publishers
1922	Beich Albert J Amanda beltmkr	C. E. Howe Addresskey & Printing Co.
	Beich Albert J H oiler	C. E. Howe Addresskey & Printing Co.

917 N FRONT ST

<u>Year</u>	<u>Uses</u>	<u>Source</u>
1931	Vacant	R.L. Polk & Co Publishers
1927	Vacant	R.L. Polk & Co Publishers
	Vacant	R.L. Polk & Co Publishers
1922	Blum Hyman Sarah tailor	C. E. Howe Addresskey & Printing Co.

918 N FRONT ST

<u>Year</u>	<u>Uses</u>	<u>Source</u>
1961	Loges Henry	New Jersey Bell Telephone Co
1951	Loges Henry r	New Jersey Bell Telephone Company
1947	Loges Henry T	R.L. Polk & Co Publishers
1940	Loges Henry T	R.L. Polk & Co Publishers
1931	Burns Wm	R.L. Polk & Co Publishers
1927	Burns Wm	R.L. Polk & Co Publishers
	Burns Wm	R.L. Polk & Co Publishers
1922	Burns Mary E wid Wm	C. E. Howe Addresskey & Printing Co.
	Burns VWm Bertha lab	C. E. Howe Addresskey & Printing Co.
	Humes Ava	C. E. Howe Addresskey & Printing Co.

919 N FRONT ST

<u>Year</u>	<u>Uses</u>	<u>Source</u>
2004	HARDWICK Bertha	Verizon Communications
1947	Yates Geo	R.L. Polk & Co Publishers
1940	Yates Geo	R.L. Polk & Co Publishers
1931	Lombardo Nicoli	R.L. Polk & Co Publishers
1927	Burns Geo	R.L. Polk & Co Publishers
	Burns Geo	R.L. Polk & Co Publishers
1922	Abnett Wm J Elsie painter	C. E. Howe Addresskey & Printing Co.

FINDINGS

920 N FRONT ST

<u>Year</u>	<u>Uses</u>	<u>Source</u>
1965	Shliarp Jesse	New Jersey Bell Telephone Co
1961	Sharp Jesse r	New Jersey Bell Telephone Co
1951	Sharp Jesse r	New Jersey Bell Telephone Company
1947	Sharp Jesse	R.L. Polk & Co Publishers
1940	Sharp Jesse	R.L. Polk & Co Publishers
1931	Sharp Jesse	R.L. Polk & Co Publishers
1927	Sharp Jesse	R.L. Polk & Co Publishers
	Sharp Jesse	R.L. Polk & Co Publishers
1922	Sharp Jesse Augusta meatctr	C. E. Howe Addresskey & Printing Co.
	Wells Joseph driver	C. E. Howe Addresskey & Printing Co.

921 N FRONT ST

<u>Year</u>	<u>Uses</u>	<u>Source</u>
1947	Williams Lydia A Mrs	R.L. Polk & Co Publishers
1940	Knox John R	R.L. Polk & Co Publishers
1931	Beebe Giles A	R.L. Polk & Co Publishers
1927	Hale Wm	R.L. Polk & Co Publishers
	Hale Wm	R.L. Polk & Co Publishers
1922	Hale Wm Jennie lacewkr	C. E. Howe Addresskey & Printing Co.
	Hale Matthew J printer	C. E. Howe Addresskey & Printing Co.
	Campbell Mary wid Jno	C. E. Howe Addresskey & Printing Co.

922 N FRONT ST

<u>Year</u>	<u>Uses</u>	<u>Source</u>
1961	Bond L M Miss	New Jersey Bell Telephone Co
1947	Bond Mack M	R.L. Polk & Co Publishers
1940	Bond Mac Malcolm	R.L. Polk & Co Publishers
1931	Weber Louise C	R.L. Polk & Co Publishers
1927	Weber Wm	R.L. Polk & Co Publishers
	Weber Wm	R.L. Polk & Co Publishers
1922	Weber Wm Louise C foreman	C. E. Howe Addresskey & Printing Co.
	Weber Wm Jr calker	C. E. Howe Addresskey & Printing Co.

N Front St

923 N Front St

<u>Year</u>	<u>Uses</u>	<u>Source</u>
2010	JACKELYN TRRES WEBSITE CREATOR	EDR Digital Archive

FINDINGS

<u>Year</u>	<u>Uses</u>	<u>Source</u>
2010	JACKELYN TRRES WEBSITE CREATOR	EDR Digital Archive

N FRONT ST

923 N FRONT ST

<u>Year</u>	<u>Uses</u>	<u>Source</u>
1947	Dilks Geo W paperhngr	R.L. Polk & Co Publishers
	Stepler Wm confr	R.L. Polk & Co Publishers
1940	Beitchhman Aaron	R.L. Polk & Co Publishers
1931	Vacant	R.L. Polk & Co Publishers
1922	Schultz Tno Christina mach opr	C. E. Howe Addresskey & Printing Co.

924 N FRONT ST

<u>Year</u>	<u>Uses</u>	<u>Source</u>
1965	Gravenstine T Mrs	New Jersey Bell Telephone Co
1961	Gravenstine T Mrs	New Jersey Bell Telephone Co
1951	Gravenstine T Mrs	New Jersey Bell Telephone Company
1947	Gravenstine Tillie M	R.L. Polk & Co Publishers
1940	Gravenstine Tillie M Mrs	R.L. Polk & Co Publishers
1931	Gravenstine Tillie Mrs	R.L. Polk & Co Publishers
1927	Gravenstine Chas	R.L. Polk & Co Publishers
	Gravenstine Chas	R.L. Polk & Co Publishers
1922	Myers Louisa F	C. E. Howe Addresskey & Printing Co.
	Nutter Carrie A	C. E. Howe Addresskey & Printing Co.
	Nutter Wm Carrie polisher	C. E. Howe Addresskey & Printing Co.
	Nutter Benj toolmkr	C. E. Howe Addresskey & Printing Co.

925 N FRONT ST

<u>Year</u>	<u>Uses</u>	<u>Source</u>
1947	Dilks Harrison	R.L. Polk & Co Publishers
1940	Vacant	R.L. Polk & Co Publishers
1931	Vacant	R.L. Polk & Co Publishers
1927	Scott Christina Mrs	R.L. Polk & Co Publishers
	Scott Christina Mrs	R.L. Polk & Co Publishers
1922	Windell Jno driver	C. E. Howe Addresskey & Printing Co.
	Windell Edw shipwkr	C. E. Howe Addresskey & Printing Co.
	Scott Wm Christina shipwkr	C. E. Howe Addresskey & Printing Co.

FINDINGS

927 N FRONT ST

<u>Year</u>	<u>Uses</u>	<u>Source</u>
1965	Prucella W L	New Jersey Bell Telephone Co
1961	Prucella W L	New Jersey Bell Telephone Co
1951	Pruicella W L	New Jersey Bell Telephone Company
1947	Bryson John A	R.L. Polk & Co Publishers
1940	Richter Carl W	R.L. Polk & Co Publishers
1931	Hansom Frank	R.L. Polk & Co Publishers
	Borvers Thos W	R.L. Polk & Co Publishers
1927	Richter Carl W	R.L. Polk & Co Publishers
	Richter Carl W	R.L. Polk & Co Publishers
1922	Snellbaker Chas Ida metalwkr	C. E. Howe Addresskey & Printing Co.

929 N FRONT ST

<u>Year</u>	<u>Uses</u>	<u>Source</u>
1961	Sheppard Helen M Mrs	New Jersey Bell Telephone Co
1951	Spielmeier T E	New Jersey Bell Telephone Company
1947	Phillips Raymond A	R.L. Polk & Co Publishers
1940	Vacant	R.L. Polk & Co Publishers
1931	Coates Andrew	R.L. Polk & Co Publishers
1927	Coates Andrew	R.L. Polk & Co Publishers
	Coates Andrew	R.L. Polk & Co Publishers
1922	Wohlferth Jno C Lillian shipwkr	C. E. Howe Addresskey & Printing Co.

939 N FRONT ST

<u>Year</u>	<u>Uses</u>	<u>Source</u>
1947	Barish Sydney	R.L. Polk & Co Publishers

944 N FRONT ST

<u>Year</u>	<u>Uses</u>	<u>Source</u>
1965	Ra Lich Herbert	New Jersey Bell Telephone Co
	Fitzpatrick JJ Co	New Jersey Bell Telephone Co
1961	Ofc	New Jersey Bell Telephone Co
	Rauch Herbert	New Jersey Bell Telephone Co
	Penn Jersey Welding Co Inc	New Jersey Bell Telephone Co
1951	Ofc	New Jersey Bell Telephone Company
	Fitzpatrick Jos J	New Jersey Bell Telephone Company
1947	Penn Jersey Welding	R.L. Polk & Co Publishers
1940	Penn Jersey Welding Co	R.L. Polk & Co Publishers
1931	Vacant	R.L. Polk & Co Publishers

FINDINGS

<u>Year</u>	<u>Uses</u>	<u>Source</u>
1927	Vacant	R.L. Polk & Co Publishers
	Vacant	R.L. Polk & Co Publishers
1922	Austin Car Sales & Service Co Wm Kranich mgr	C. E. Howe Addresskey & Printing Co.
	Kranich mgr Austin Car Sales & Service Co	C. E. Howe Addresskey & Printing Co.

950 N FRONT ST

<u>Year</u>	<u>Uses</u>	<u>Source</u>
1947	Washie Coulter restr	R.L. Polk & Co Publishers
1940	Burnett Thos confr	R.L. Polk & Co Publishers
1931	Burnett Thos confr	R.L. Polk & Co Publishers
1927	varieties	R.L. Polk & Co Publishers
	Jankoski Louis	R.L. Polk & Co Publishers
	Jankoski Louis	R.L. Polk & Co Publishers
	varieties	R.L. Polk & Co Publishers
1922	Martz Elwood shipwkr	C. E. Howe Addresskey & Printing Co.
	Garrity Wm rigger	C. E. Howe Addresskey & Printing Co.

952 N FRONT ST

<u>Year</u>	<u>Uses</u>	<u>Source</u>
1961	Erie Cafe	New Jersey Bell Telephone Co
1947	Widman Eug Estate	R.L. Polk & Co Publishers
	tavern	R.L. Polk & Co Publishers
	Widman Walter	R.L. Polk & Co Publishers
1940	Widmann Eug tavern	R.L. Polk & Co Publishers
1931	drinks	R.L. Polk & Co Publishers
	Widmann Eug soft	R.L. Polk & Co Publishers
1927	Widmann Bug soft	R.L. Polk & Co Publishers
	drinks	R.L. Polk & Co Publishers
	drinks	R.L. Polk & Co Publishers
	Widmann Bug soft	R.L. Polk & Co Publishers
1922	Wright Wm moroccowkr	C. E. Howe Addresskey & Printing Co.
	Widmann Walter A machst	C. E. Howe Addresskey & Printing Co.
	Widmann Eugene Jr machst	C. E. Howe Addresskey & Printing Co.
	Widmann Eugene Jennie L soft drinks	C. E. Howe Addresskey & Printing Co.
	Randolph Hull fireman	C. E. Howe Addresskey & Printing Co.

FINDINGS

NORTH

39 NORTH

<u>Year</u>	<u>Uses</u>	<u>Source</u>
1947	Kreher Fredk F	R.L. Polk & Co Publishers
1943	Kreher Fred F	R.L. Polk & Co Publishers
1940	Rush Elmer	R.L. Polk & Co Publishers
1922	Calloway Denny Augusta boilermkr	C. E. Howe Addresskey & Printing Co.

41 NORTH

<u>Year</u>	<u>Uses</u>	<u>Source</u>
1947	Hale Wm B	R.L. Polk & Co Publishers
1943	Hale Wm	R.L. Polk & Co Publishers
1940	Hale Wm	R.L. Polk & Co Publishers
1922	Dayton Chas C Annie leatherwkr	C. E. Howe Addresskey & Printing Co.
	Beecroft Jennie	C. E. Howe Addresskey & Printing Co.
	Dayton Chas C Jr tailor	C. E. Howe Addresskey & Printing Co.
	Dayton Maurice leatherwkr	C. E. Howe Addresskey & Printing Co.
	Dayton Thos J U S A a	C. E. Howe Addresskey & Printing Co.

43 NORTH

<u>Year</u>	<u>Uses</u>	<u>Source</u>
1947	Dettrey Jos	R.L. Polk & Co Publishers
1943	Miller Raymond	R.L. Polk & Co Publishers
1940	Rowan Robt R	R.L. Polk & Co Publishers
1922	Twohig Neil Mary printer	C. E. Howe Addresskey & Printing Co.

44 NORTH

<u>Year</u>	<u>Uses</u>	<u>Source</u>
1922	Lillie Herbert T Jr Helen shipwkr	C. E. Howe Addresskey & Printing Co.

45 NORTH

<u>Year</u>	<u>Uses</u>	<u>Source</u>
1947	Tymuszczuk Edw	R.L. Polk & Co Publishers
1943	Tymuszczuk Edw	R.L. Polk & Co Publishers
1940	Long Furman	R.L. Polk & Co Publishers
1922	Gillespie Chas Mary E shipwkr	C. E. Howe Addresskey & Printing Co.

46 NORTH

<u>Year</u>	<u>Uses</u>	<u>Source</u>
1922	Lillie Wm boatman	C. E. Howe Addresskey & Printing Co.

FINDINGS

<u>Year</u>	<u>Uses</u>	<u>Source</u>
1922	Page Stewart W Cora piano tuner	C. E. Howe Addresskey & Printing Co.

47 NORTH

<u>Year</u>	<u>Uses</u>	<u>Source</u>
1922	Cristy Anna clk	C. E. Howe Addresskey & Printing Co.
	Compitelli Egidio Rose rnachst	C. E. Howe Addresskey & Printing Co.

48 NORTH

<u>Year</u>	<u>Uses</u>	<u>Source</u>
1922	ODrain Harry P Rosalie V carp	C. E. Howe Addresskey & Printing Co.

49 NORTH

<u>Year</u>	<u>Uses</u>	<u>Source</u>
1965	Rowan E I Miss	New Jersey Bell Telephone Co
1947	May John P	R.L. Polk & Co Publishers
1943	Knox Archie	R.L. Polk & Co Publishers
1940	Knox Archie	R.L. Polk & Co Publishers
1922	Barry Jno collarmkr	C. E. Howe Addresskey & Printing Co.
	Barry Jno B silkwkr	C. E. Howe Addresskey & Printing Co.

51 NORTH

<u>Year</u>	<u>Uses</u>	<u>Source</u>
1947	Rowan Robt R	R.L. Polk & Co Publishers
1943	Rowan Robt R	R.L. Polk & Co Publishers
1940	Hoffman Fredk C	R.L. Polk & Co Publishers
1922	Buzby Elwood	C. E. Howe Addresskey & Printing Co.

53 NORTH

<u>Year</u>	<u>Uses</u>	<u>Source</u>
1947	Strang Saml	R.L. Polk & Co Publishers
1943	Strang Saml	R.L. Polk & Co Publishers
1940	i Strang Sami	R.L. Polk & Co Publishers
1922	Bass Dani Lizzie carp	C. E. Howe Addresskey & Printing Co.

55 NORTH

<u>Year</u>	<u>Uses</u>	<u>Source</u>
1947	Bourst Alvin	R.L. Polk & Co Publishers
1943	Morris Kath Mrs	R.L. Polk & Co Publishers
1940	Vacant	R.L. Polk & Co Publishers
1922	Leckner Herman C Emma pipeftr	C. E. Howe Addresskey & Printing Co.

FINDINGS

57 NORTH

<u>Year</u>	<u>Uses</u>	<u>Source</u>
1947	Reed Russell H	R.L. Polk & Co Publishers
1943	Reed Russell H	R.L. Polk & Co Publishers
1940	Reed Russell H	R.L. Polk & Co Publishers
1922	Guckenbuehler Wm Sarah lab	C. E. Howe Addresskey & Printing Co.

59 NORTH

<u>Year</u>	<u>Uses</u>	<u>Source</u>
1947	Broderick Jas	R.L. Polk & Co Publishers
1943	Burke Harry A	R.L. Polk & Co Publishers
1940	Benton Wmi	R.L. Polk & Co Publishers
1922	Sultzbach Wm Martha	C. E. Howe Addresskey & Printing Co.

61 NORTH

<u>Year</u>	<u>Uses</u>	<u>Source</u>
1947	Rowan Wm D	R.L. Polk & Co Publishers
1943	Rowan Wm A	R.L. Polk & Co Publishers
1940	Witcraft Kenneth	R.L. Polk & Co Publishers
1922	Bird Jas G Martha lab	C. E. Howe Addresskey & Printing Co.

92 NORTH

<u>Year</u>	<u>Uses</u>	<u>Source</u>
1947	Rowan Jas P	R.L. Polk & Co Publishers
1943	Rowan Jas P	R.L. Polk & Co Publishers
1940	Deputy Harry C	R.L. Polk & Co Publishers
1922	Boulden Helen N midwife	C. E. Howe Addresskey & Printing Co.
	Boulden Jas	C. E. Howe Addresskey & Printing Co.
	Boulden Jno F Helen N ironwkr	C. E. Howe Addresskey & Printing Co.

93 NORTH

<u>Year</u>	<u>Uses</u>	<u>Source</u>
1970	Ford Mary E Mrs	New Jersey Bell Telephone Co
1965	Ford Mary E Mrs	New Jersey Bell Telephone Co
1947	Jones Wm B	R.L. Polk & Co Publishers
1943	DuBois Edw B	R.L. Polk & Co Publishers
1940	Vaoant	R.L. Polk & Co Publishers
1922	Blair Jno C Sallie A carp	C. E. Howe Addresskey & Printing Co.

FINDINGS

94 NORTH

<u>Year</u>	<u>Uses</u>	<u>Source</u>
1922	Wilson Walter Anna whfbldr Wilson Wm H carp	C. E. Howe Addresskey & Printing Co. C. E. Howe Addresskey & Printing Co.

95 NORTH

<u>Year</u>	<u>Uses</u>	<u>Source</u>
1980	Harris RM	New Jersey Bell Telephone Co
1965	Litle R	New Jersey Bell Telephone Co
1947	Miller Mary F Mrs	R.L. Polk & Co Publishers
1943	Miller Mary F Mrs	R.L. Polk & Co Publishers
1940	Miller Mary Mrs	R.L. Polk & Co Publishers
1922	Magredor Wm Bessie machst	C. E. Howe Addresskey & Printing Co.

96 NORTH

<u>Year</u>	<u>Uses</u>	<u>Source</u>
1922	Knispel Raymond janitor Sieber Edw painter	C. E. Howe Addresskey & Printing Co. C. E. Howe Addresskey & Printing Co.

97 NORTH

<u>Year</u>	<u>Uses</u>	<u>Source</u>
1965	Buzby Janet A Mrs	New Jersey Bell Telephone Co
1947	Craig Albert E	R.L. Polk & Co Publishers
1943	Kinkle Walter F	R.L. Polk & Co Publishers
1940	Robinson Geo	R.L. Polk & Co Publishers
1922	Brazilian Chas lab	C. E. Howe Addresskey & Printing Co.

99 NORTH

<u>Year</u>	<u>Uses</u>	<u>Source</u>
1922	Green Mary E Dilmore Ida M	C. E. Howe Addresskey & Printing Co. C. E. Howe Addresskey & Printing Co.

NORTH ST

39 NORTH ST

<u>Year</u>	<u>Uses</u>	<u>Source</u>
1961	Fuso Carmen A	New Jersey Bell Telephone Co
1931	Vacant	R.L. Polk & Co Publishers
1927	Kirk Maty E Mrs Kirk Maty E Mrs	R.L. Polk & Co Publishers R.L. Polk & Co Publishers

FINDINGS

41 NORTH ST

<u>Year</u>	<u>Uses</u>	<u>Source</u>
1931	Venturini Albert	R.L. Polk & Co Publishers
1927	Vacant	R.L. Polk & Co Publishers
	Vacant	R.L. Polk & Co Publishers

43 NORTH ST

<u>Year</u>	<u>Uses</u>	<u>Source</u>
1931	ODonnell Jos	R.L. Polk & Co Publishers
	Vacant	R.L. Polk & Co Publishers
1927	Powell Chan	R.L. Polk & Co Publishers
	Powell Chan	R.L. Polk & Co Publishers

44 NORTH ST

<u>Year</u>	<u>Uses</u>	<u>Source</u>
1931	Vacant	R.L. Polk & Co Publishers
1927	Lillie Herbert T jr	R.L. Polk & Co Publishers
	Lillie Herbert T jr	R.L. Polk & Co Publishers

45 NORTH ST

<u>Year</u>	<u>Uses</u>	<u>Source</u>
1931	Vacant	R.L. Polk & Co Publishers
1927	Glazer Frank	R.L. Polk & Co Publishers
	Glazer Frank	R.L. Polk & Co Publishers

46 NORTH ST

<u>Year</u>	<u>Uses</u>	<u>Source</u>
1931	Powell Margt Mrs	R.L. Polk & Co Publishers
1927	Gaylord Edw	R.L. Polk & Co Publishers
	Gaylord Edw	R.L. Polk & Co Publishers

47 NORTH ST

<u>Year</u>	<u>Uses</u>	<u>Source</u>
1931	Berard Herbert E	R.L. Polk & Co Publishers
1927	Vacant	R.L. Polk & Co Publishers
	Vacant	R.L. Polk & Co Publishers

48 NORTH ST

<u>Year</u>	<u>Uses</u>	<u>Source</u>
1931	Vacant	R.L. Polk & Co Publishers
1927	ODrain Harry P	R.L. Polk & Co Publishers

FINDINGS

<u>Year</u>	<u>Uses</u>	<u>Source</u>
1927	ODrain Harry P	R.L. Polk & Co Publishers

49 NORTH ST

<u>Year</u>	<u>Uses</u>	<u>Source</u>
1931	Vacant	R.L. Polk & Co Publishers
1927	Calloway Denny J	R.L. Polk & Co Publishers
	Calloway Denny J	R.L. Polk & Co Publishers

51 NORTH ST

<u>Year</u>	<u>Uses</u>	<u>Source</u>
1931	Vacant	R.L. Polk & Co Publishers
1927	Dixon	R.L. Polk & Co Publishers
	Dixon	R.L. Polk & Co Publishers

53 NORTH ST

<u>Year</u>	<u>Uses</u>	<u>Source</u>
2004	LOZADA Maria	Verizon Communications
1961	Condell H	New Jersey Bell Telephone Co
1931	Bass Dani	R.L. Polk & Co Publishers
1927	Bass Danl	R.L. Polk & Co Publishers
	Bass Danl	R.L. Polk & Co Publishers

55 NORTH ST

<u>Year</u>	<u>Uses</u>	<u>Source</u>
1931	Vacant	R.L. Polk & Co Publishers
1927	Wick David	R.L. Polk & Co Publishers
	Wick David	R.L. Polk & Co Publishers

57 NORTH ST

<u>Year</u>	<u>Uses</u>	<u>Source</u>
1970	Gordon B Mrs	New Jersey Bell Telephone Co
1965	Gordon B Mrs	New Jersey Bell Telephone Co
1961	Reed R H	New Jersey Bell Telephone Co
1951	Reed R H r	New Jersey Bell Telephone Company
1931	Vacant	R.L. Polk & Co Publishers
1927	Buckley Geo	R.L. Polk & Co Publishers
	Buckley Geo	R.L. Polk & Co Publishers

FINDINGS

59 NORTH ST

<u>Year</u>	<u>Uses</u>	<u>Source</u>
1931	Self Darling	R.L. Polk & Co Publishers
1927	Self David	R.L. Polk & Co Publishers
	Self David	R.L. Polk & Co Publishers

60 NORTH ST

<u>Year</u>	<u>Uses</u>	<u>Source</u>
1961	Spadea Mfg Co	New Jersey Bell Telephone Co

61 NORTH ST

<u>Year</u>	<u>Uses</u>	<u>Source</u>
1931	Vacant	R.L. Polk & Co Publishers
1927	Bates Mary Mrs	R.L. Polk & Co Publishers
	Jackson	R.L. Polk & Co Publishers
	Bates Mary Mrs	R.L. Polk & Co Publishers
	Jackson	R.L. Polk & Co Publishers

73 NORTH ST

<u>Year</u>	<u>Uses</u>	<u>Source</u>
2004	H & R Block Premium Greentree Square Rt	Verizon Communications

92 NORTH ST

<u>Year</u>	<u>Uses</u>	<u>Source</u>
1931	Vacant	R.L. Polk & Co Publishers
1927	Loges Henry	R.L. Polk & Co Publishers
	Loges Henry	R.L. Polk & Co Publishers

93 NORTH ST

<u>Year</u>	<u>Uses</u>	<u>Source</u>
1927	Blair John C	R.L. Polk & Co Publishers
	Blair John C	R.L. Polk & Co Publishers

94 NORTH ST

<u>Year</u>	<u>Uses</u>	<u>Source</u>
1931	Vacant	R.L. Polk & Co Publishers
1927	Deputy Harry C	R.L. Polk & Co Publishers
	Deputy Harry C	R.L. Polk & Co Publishers

FINDINGS

95 NORTH ST

<u>Year</u>	<u>Uses</u>	<u>Source</u>
1961	Little R	New Jersey Bell Telephone Co
1931	Clymer Richd M	R.L. Polk & Co Publishers
1927	Clyman Richd	R.L. Polk & Co Publishers
	Clyman Richd	R.L. Polk & Co Publishers

96 NORTH ST

<u>Year</u>	<u>Uses</u>	<u>Source</u>
1931	Vacant	R.L. Polk & Co Publishers
1927	Knispel Raymond	R.L. Polk & Co Publishers
	Boulden Helen Mrs	R.L. Polk & Co Publishers
	Knispel Raymond	R.L. Polk & Co Publishers
	midwife	R.L. Polk & Co Publishers
	Boulden Helen Mrs	R.L. Polk & Co Publishers
	midwife	R.L. Polk & Co Publishers

97 NORTH ST

<u>Year</u>	<u>Uses</u>	<u>Source</u>
1961	Buzby Janet A Mrs	New Jersey Bell Telephone Co
1951	Rescigno L Mrs	New Jersey Bell Telephone Company
1931	Brazilian Chas	R.L. Polk & Co Publishers
1927	Brazilian Chas	R.L. Polk & Co Publishers
	Brazilian Chas	R.L. Polk & Co Publishers

99 NORTH ST

<u>Year</u>	<u>Uses</u>	<u>Source</u>
1931	Vacant	R.L. Polk & Co Publishers
1927	midwife	R.L. Polk & Co Publishers
	Vacant	R.L. Polk & Co Publishers
	Vacant	R.L. Polk & Co Publishers
	midwife	R.L. Polk & Co Publishers

POINT

806 POINT

<u>Year</u>	<u>Uses</u>	<u>Source</u>
1990	Darby P	New Jersey Bell Telephone Co
1980	Jones T	New Jersey Bell Telephone Co

FINDINGS

845 POINT

<u>Year</u>	<u>Uses</u>	<u>Source</u>
1947	Smith Chas	R.L. Polk & Co Publishers
1943	Garwood Mary E Mrs	R.L. Polk & Co Publishers
1940	Garwood Mary E Mrs	R.L. Polk & Co Publishers
1922	Garwood Marion C clk	C. E. Howe Addresskey & Printing Co.
	Garwood Jos L Mary E mgr Jos W Cooper	C. E. Howe Addresskey & Printing Co.
	Smith Chas H Ruth D timekpr	C. E. Howe Addresskey & Printing Co.

900 POINT

<u>Year</u>	<u>Uses</u>	<u>Source</u>
1970	Cam Metropolitan Ministry	New Jersey Bell Telephone Co

901 POINT

<u>Year</u>	<u>Uses</u>	<u>Source</u>
1990	Amigos Pizzeria & Food Service The	New Jersey Bell Telephone Co
1984	Brownies Luncheonette	New Jersey Bell Telephone Co
	Brown D D	New Jersey Bell Telephone Co
1980	Brownies Lnchnet	New Jersey Bell Telephone Co
	Brown D D	New Jersey Bell Telephone Co
1970	Brownies Lnchnet	New Jersey Bell Telephone Co
1965	Brownies Lnchnet	New Jersey Bell Telephone Co
1951	Armonds Luncheonette	New Jersey Bell Telephone Company
1947	Damniani Armond N	R.L. Polk & Co Publishers
	restr	R.L. Polk & Co Publishers
1943	Nevil Clayton W	R.L. Polk & Co Publishers
1922	Harrington Howard E Margaret varieties	C. E. Howe Addresskey & Printing Co.
	Harrington Howard F Jennie fire dept	C. E. Howe Addresskey & Printing Co.

903 POINT

<u>Year</u>	<u>Uses</u>	<u>Source</u>
1984	Campbell Doris	New Jersey Bell Telephone Co
1980	Campbell Doris	New Jersey Bell Telephone Co
1970	Campbell Doris	New Jersey Bell Telephone Co
1951	Taggart F R Miss r	New Jersey Bell Telephone Company
1947	Randik Anna Mrs	R.L. Polk & Co Publishers
1943	Randik Andrew S	R.L. Polk & Co Publishers
1940	Randik Andrew S	R.L. Polk & Co Publishers
1922	Ziemski Max Alice clk	C. E. Howe Addresskey & Printing Co.

FINDINGS

905 POINT

<u>Year</u>	<u>Uses</u>	<u>Source</u>
1965	Zawitkowski B J	New Jersey Bell Telephone Co
1947	Wilczynski John	R.L. Polk & Co Publishers
1943	Wilczynski John	R.L. Polk & Co Publishers
1940	Wilczynski John	R.L. Polk & Co Publishers
1922	Sage Theo M Margaret machst	C. E. Howe Addresskey & Printing Co.

907 POINT

<u>Year</u>	<u>Uses</u>	<u>Source</u>
1965	Boyce M Mrs	New Jersey Bell Telephone Co
1947	Tyson Ralph W	R.L. Polk & Co Publishers
1943	Murphy Paul A	R.L. Polk & Co Publishers
1940	Murphy Paul A	R.L. Polk & Co Publishers
1922	Murphy Paul A Isabella condtr	C. E. Howe Addresskey & Printing Co.
	Murphy Agnes I clk	C. E. Howe Addresskey & Printing Co.
	Murphy Lucy C	C. E. Howe Addresskey & Printing Co.

908 POINT

<u>Year</u>	<u>Uses</u>	<u>Source</u>
1970	Baker W H	New Jersey Bell Telephone Co
1947	Feitz John W	R.L. Polk & Co Publishers
1943	Feitz John W	R.L. Polk & Co Publishers
1940	Feitz John	R.L. Polk & Co Publishers
1922	Watkin Georgianna	C. E. Howe Addresskey & Printing Co.
	Watkin Chas E Jr Amelia capt fire dept	C. E. Howe Addresskey & Printing Co.

909 POINT

<u>Year</u>	<u>Uses</u>	<u>Source</u>
1947	Smith John L	R.L. Polk & Co Publishers
1943	ODell Chas	R.L. Polk & Co Publishers
1940	i Singletary Geo C	R.L. Polk & Co Publishers
1922	Westbuler Adolph dyer	C. E. Howe Addresskey & Printing Co.
	Singletary Geo C Mamie engr	C. E. Howe Addresskey & Printing Co.

910 POINT

<u>Year</u>	<u>Uses</u>	<u>Source</u>
1951	Feitz J W Sr	New Jersey Bell Telephone Company
1947	Kelly Emma Mrs	R.L. Polk & Co Publishers
1943	Kelly Emma Mrs	R.L. Polk & Co Publishers
1940	Kelly Emma Mrs	R.L. Polk & Co Publishers

FINDINGS

<u>Year</u>	<u>Uses</u>	<u>Source</u>
1922	Kelly Joseph J Ak	C. E. Howe Addresskey & Printing Co.
	Kelly Thos J Emma driver	C. E. Howe Addresskey & Printing Co.
	Williams Geo J pipeftr	C. E. Howe Addresskey & Printing Co.

912 POINT

<u>Year</u>	<u>Uses</u>	<u>Source</u>
1951	Shaw Thos	New Jersey Bell Telephone Company
1947	Shaw Thos E	R.L. Polk & Co Publishers
1943	Shaw Thos E	R.L. Polk & Co Publishers
1940	Shaw Thos E	R.L. Polk & Co Publishers
1922	Shaw Thos E Alice Enterprise Bottling Co	C. E. Howe Addresskey & Printing Co.

914 POINT

<u>Year</u>	<u>Uses</u>	<u>Source</u>
1965	Pollack Sophia K	New Jersey Bell Telephone Co
1951	Pollack Sophia K r	New Jersey Bell Telephone Company
1947	Pollock Eva M Mrs	R.L. Polk & Co Publishers
1943	Pollack Eva Mrs	R.L. Polk & Co Publishers
1940	Pollack Eva Mrs	R.L. Polk & Co Publishers
1922	Pollick Stephen Eva wirewkr	C. E. Howe Addresskey & Printing Co.

917 POINT

<u>Year</u>	<u>Uses</u>	<u>Source</u>
1947	Ferguson John	R.L. Polk & Co Publishers
1943	Ferguson John	R.L. Polk & Co Publishers
1940	Ferguson John	R.L. Polk & Co Publishers
1922	Ferguson Jno Ada rigger	C. E. Howe Addresskey & Printing Co.
	Wood Julia wid Wm b	C. E. Howe Addresskey & Printing Co.
	Wood Wm T	C. E. Howe Addresskey & Printing Co.

919 POINT

<u>Year</u>	<u>Uses</u>	<u>Source</u>
1947	Lassiman Anna Mrs	R.L. Polk & Co Publishers
1943	Lassman Wm J	R.L. Polk & Co Publishers
1940	Lassman Wm J	R.L. Polk & Co Publishers
1922	Furphy Jas Catharine chauffeur	C. E. Howe Addresskey & Printing Co.
	Rodgers James F Mary painter	C. E. Howe Addresskey & Printing Co.
	Rodgers Michi driver	C. E. Howe Addresskey & Printing Co.
	Rodgers Matthew U S N	C. E. Howe Addresskey & Printing Co.

FINDINGS

921 POINT

<u>Year</u>	<u>Uses</u>	<u>Source</u>
1947	Allen Jas B	R.L. Polk & Co Publishers
1943	Jones Jos A	R.L. Polk & Co Publishers
1940	Thompson Ella M Mrs	R.L. Polk & Co Publishers
1922	Errickson Adolph machst	C. E. Howe Addresskey & Printing Co.
	Larsen Annie wid Albert	C. E. Howe Addresskey & Printing Co.

923 POINT

<u>Year</u>	<u>Uses</u>	<u>Source</u>
1965	Green Wm H	New Jersey Bell Telephone Co
1947	Lantry Herbert L	R.L. Polk & Co Publishers
1943	U S Navy Cost Inspr	R.L. Polk & Co Publishers
1940	Conkle Roy	R.L. Polk & Co Publishers
1922	Clymer Richd Alice lab	C. E. Howe Addresskey & Printing Co.
	Luck Geo painter	C. E. Howe Addresskey & Printing Co.
	Merkle Geo engr	C. E. Howe Addresskey & Printing Co.

925 POINT

<u>Year</u>	<u>Uses</u>	<u>Source</u>
1947	Lukoff Louis gro	R.L. Polk & Co Publishers
	Hagan Albert B	R.L. Polk & Co Publishers
	Leppert Harold J	R.L. Polk & Co Publishers
1943	Lukoff Louis gro	R.L. Polk & Co Publishers
1940	Lukoff Louis gro	R.L. Polk & Co Publishers
1922	Lukoff Louis Fannie grocer	C. E. Howe Addresskey & Printing Co.
	Ekman Gretta	C. E. Howe Addresskey & Printing Co.
	Ekman Alfred Ellen machst	C. E. Howe Addresskey & Printing Co.

927 POINT

<u>Year</u>	<u>Uses</u>	<u>Source</u>
1951	Brill E r	New Jersey Bell Telephone Company
1947	Lukoff Louis	R.L. Polk & Co Publishers
1943	Lukoff Louis	R.L. Polk & Co Publishers
1940	Lukoff Louis	R.L. Polk & Co Publishers

929 POINT

<u>Year</u>	<u>Uses</u>	<u>Source</u>
1947	Burke Harry A	R.L. Polk & Co Publishers
1943	Garland Florence M	R.L. Polk & Co Publishers
1922	Hampp Gottlob woolwasher	C. E. Howe Addresskey & Printing Co.

FINDINGS

931 POINT

<u>Year</u>	<u>Uses</u>	<u>Source</u>
1947	Boone Vincie Mrs	R.L. Polk & Co Publishers
1943	Boone Vincey Mrs	R.L. Polk & Co Publishers
1940	Boone Vincey Mrs	R.L. Polk & Co Publishers
1922	Low Walter printer	C. E. Howe Addresskey & Printing Co.

933 POINT

<u>Year</u>	<u>Uses</u>	<u>Source</u>
1947	Blair Jos	R.L. Polk & Co Publishers
1943	Warsher Wm H	R.L. Polk & Co Publishers
1922	Spencer Edw Mary	C. E. Howe Addresskey & Printing Co.
	Miller Stanley Mary engr	C. E. Howe Addresskey & Printing Co.
	Knopka Edw engr	C. E. Howe Addresskey & Printing Co.
	Wrench James	C. E. Howe Addresskey & Printing Co.

935 POINT

<u>Year</u>	<u>Uses</u>	<u>Source</u>
1990	Bryant M	New Jersey Bell Telephone Co
1984	Bryant M	New Jersey Bell Telephone Co
1980	Bryant J	New Jersey Bell Telephone Co
1947	Gellura Thos	R.L. Polk & Co Publishers
1943	Otis Florence Mrs	R.L. Polk & Co Publishers
1940	Skinner Rosanna F Mrs	R.L. Polk & Co Publishers
1922	Carroll Marie twister	C. E. Howe Addresskey & Printing Co.
	Cushing Clarence ship carp	C. E. Howe Addresskey & Printing Co.
	Hale Anna silkwkr	C. E. Howe Addresskey & Printing Co.
	Skinner Harvey D C Rosanna F carp	C. E. Howe Addresskey & Printing Co.

937 POINT

<u>Year</u>	<u>Uses</u>	<u>Source</u>
1947	Belencire Jos	R.L. Polk & Co Publishers
1943	Vacant	R.L. Polk & Co Publishers
1940	Vacant	R.L. Polk & Co Publishers
1922	Rue Eliza wid James	C. E. Howe Addresskey & Printing Co.
	Scott Wm C carp	C. E. Howe Addresskey & Printing Co.
	Callaway Willis machst	C. E. Howe Addresskey & Printing Co.
	Callaway Harry varieties	C. E. Howe Addresskey & Printing Co.

FINDINGS

939 POINT

<u>Year</u>	<u>Uses</u>	<u>Source</u>
1947	Floria Ida Mrs	R.L. Polk & Co Publishers
1943	Smith Wm	R.L. Polk & Co Publishers
1940	Smith Wm	R.L. Polk & Co Publishers
1922	Gooding Oscar leatherwkr	C. E. Howe Addresskey & Printing Co.
	Dixon Nettie	C. E. Howe Addresskey & Printing Co.
	Cook Stanley leatherwkr	C. E. Howe Addresskey & Printing Co.
	Broadwater Isaac Lydia whfbldr	C. E. Howe Addresskey & Printing Co.

941 POINT

<u>Year</u>	<u>Uses</u>	<u>Source</u>
1947	Rittenhouse Magdaline	R.L. Polk & Co Publishers
	Mrs confr	R.L. Polk & Co Publishers
	cor Mathis John H Co	R.L. Polk & Co Publishers
	ship bldrs	R.L. Polk & Co Publishers
1943	Rittenhouse Magdaline Mrs confr	R.L. Polk & Co Publishers
1940	Rittenhouse Magdaline Mrs	R.L. Polk & Co Publishers
	confr	R.L. Polk & Co Publishers
	cor Mathis John H Co ship bldrs	R.L. Polk & Co Publishers
	Mathis Yacht Bldg Co	R.L. Polk & Co Publishers
1922	Peterson Elizabeth	C. E. Howe Addresskey & Printing Co.

942 POINT

<u>Year</u>	<u>Uses</u>	<u>Source</u>
1922	Lippincott Oscar	C. E. Howe Addresskey & Printing Co.
	Reed Alex	C. E. Howe Addresskey & Printing Co.

943 POINT

<u>Year</u>	<u>Uses</u>	<u>Source</u>
1922	Burgess Edw mariner	C. E. Howe Addresskey & Printing Co.
	Anderson August Sadie soft drinks	C. E. Howe Addresskey & Printing Co.

POINT ST

802 POINT ST

<u>Year</u>	<u>Uses</u>	<u>Source</u>
2004	SMITH Dolores	Verizon Communications

FINDINGS

804 POINT ST

<u>Year</u>	<u>Uses</u>	<u>Source</u>
2004	SIMMONS Denise	Verizon Communications

806 POINT ST

<u>Year</u>	<u>Uses</u>	<u>Source</u>
2004	ALFORD Deidra	Verizon Communications

810 POINT ST

<u>Year</u>	<u>Uses</u>	<u>Source</u>
2004	GONZALEZ Roberto	Verizon Communications

814 POINT ST

<u>Year</u>	<u>Uses</u>	<u>Source</u>
2004	ALVARADO Nana	Verizon Communications
	GONZALEZ Hiram	Verizon Communications

845 POINT ST

<u>Year</u>	<u>Uses</u>	<u>Source</u>
1931	Wood interseets	R.L. Polk & Co Publishers
	Garwood Jos L	R.L. Polk & Co Publishers
1927	Garwood Jos L	R.L. Polk & Co Publishers
	Garwood Jos L	R.L. Polk & Co Publishers

Point St

901 Point St

<u>Year</u>	<u>Uses</u>	<u>Source</u>
2010	PEPPINOS PIZZA	EDR Digital Archive
	PEPPINOS PIZZA	EDR Digital Archive

POINT ST

901 POINT ST

<u>Year</u>	<u>Uses</u>	<u>Source</u>
1961	Brownies Lnchnet	New Jersey Bell Telephone Co
1931	Vacant	R.L. Polk & Co Publishers
1927	Harrington Howard V	R.L. Polk & Co Publishers
	varieties	R.L. Polk & Co Publishers
	Harrington Margt Mrs	R.L. Polk & Co Publishers
	Harrington Howard V	R.L. Polk & Co Publishers

FINDINGS

<u>Year</u>	<u>Uses</u>	<u>Source</u>
1927	varieties	R.L. Polk & Co Publishers
	Harrington Margt Mrs	R.L. Polk & Co Publishers

903 POINT ST

<u>Year</u>	<u>Uses</u>	<u>Source</u>
2004	ALVAREA Victor	Verizon Communications
1931	Randik Andrew S	R.L. Polk & Co Publishers
1927	Randik Andrew	R.L. Polk & Co Publishers
	Randik Andrew	R.L. Polk & Co Publishers

905 POINT ST

<u>Year</u>	<u>Uses</u>	<u>Source</u>
2004	DURAN B & Miquel	Verizon Communications
1961	Zawitkowski B J	New Jersey Bell Telephone Co
1931	Wilczynski John	R.L. Polk & Co Publishers
1927	Kondras Saml	R.L. Polk & Co Publishers
	Kondras Saml	R.L. Polk & Co Publishers

907 POINT ST

<u>Year</u>	<u>Uses</u>	<u>Source</u>
1931	Murphy Paul A	R.L. Polk & Co Publishers
1927	Murphy Paul A	R.L. Polk & Co Publishers
	Murphy Paul A	R.L. Polk & Co Publishers

908 POINT ST

<u>Year</u>	<u>Uses</u>	<u>Source</u>
1961	Shaw Geo S	New Jersey Bell Telephone Co
1931	Feasler John E	R.L. Polk & Co Publishers
1927	Watkin Chas E jr	R.L. Polk & Co Publishers
	Watkin Chas E jr	R.L. Polk & Co Publishers

909 POINT ST

<u>Year</u>	<u>Uses</u>	<u>Source</u>
1931	Singletary Geo C	R.L. Polk & Co Publishers
1927	Singletary Geo C	R.L. Polk & Co Publishers
	Singletary Geo C	R.L. Polk & Co Publishers

910 POINT ST

<u>Year</u>	<u>Uses</u>	<u>Source</u>
1961	Baker W H	New Jersey Bell Telephone Co

FINDINGS

<u>Year</u>	<u>Uses</u>	<u>Source</u>
1931	Kelly Emma Mrs	R.L. Polk & Co Publishers
1927	Kelly Thos J	R.L. Polk & Co Publishers
	Kelly Thos J	R.L. Polk & Co Publishers

912 POINT ST

<u>Year</u>	<u>Uses</u>	<u>Source</u>
2004	TYNES Roberta	Verizon Communications
1961	Shaw Thos	New Jersey Bell Telephone Co
1931	Shaw Thos E	R.L. Polk & Co Publishers
1927	Shaw Thos E	R.L. Polk & Co Publishers
	Shaw Thos E	R.L. Polk & Co Publishers

914 POINT ST

<u>Year</u>	<u>Uses</u>	<u>Source</u>
2004	OLIVO Jesus	Verizon Communications
1961	Boyko Teresa Mc C Mrs	New Jersey Bell Telephone Co
	Pollack Sophia K r	New Jersey Bell Telephone Co
1931	Pollack Steph	R.L. Polk & Co Publishers
1927	Pollack Steph	R.L. Polk & Co Publishers
	Pollack Steph	R.L. Polk & Co Publishers

917 POINT ST

<u>Year</u>	<u>Uses</u>	<u>Source</u>
1931	Ferguson John	R.L. Polk & Co Publishers
1927	Ferguson John	R.L. Polk & Co Publishers
	Ferguson John	R.L. Polk & Co Publishers

919 POINT ST

<u>Year</u>	<u>Uses</u>	<u>Source</u>
1961	Bancer E J	New Jersey Bell Telephone Co
1931	Vacant	R.L. Polk & Co Publishers
1927	Vacant	R.L. Polk & Co Publishers
	Vacant	R.L. Polk & Co Publishers

921 POINT ST

<u>Year</u>	<u>Uses</u>	<u>Source</u>
1931	Vacant	R.L. Polk & Co Publishers
1927	Sauselein Benjamin	R.L. Polk & Co Publishers
	Sauselein Benjamin	R.L. Polk & Co Publishers

FINDINGS

923 POINT ST

<u>Year</u>	<u>Uses</u>	<u>Source</u>
1931	Deaner Mary Mrs	R.L. Polk & Co Publishers
1927	Rhoads Edward	R.L. Polk & Co Publishers
	Rhoads Edward	R.L. Polk & Co Publishers

925 POINT ST

<u>Year</u>	<u>Uses</u>	<u>Source</u>
1931	Lukoff Louis gro	R.L. Polk & Co Publishers
1927	Donohue Jennie Mrs	R.L. Polk & Co Publishers
	Lukoff Louis gro	R.L. Polk & Co Publishers
	Lukoff Louis gro	R.L. Polk & Co Publishers
	Donohue Jennie Mrs	R.L. Polk & Co Publishers

927 POINT ST

<u>Year</u>	<u>Uses</u>	<u>Source</u>
1931	Lukoff Louis	R.L. Polk & Co Publishers
1927	Lulkoff Louis	R.L. Polk & Co Publishers
	Lulkoff Louis	R.L. Polk & Co Publishers

929 POINT ST

<u>Year</u>	<u>Uses</u>	<u>Source</u>
1931	Hampp Gottlob	R.L. Polk & Co Publishers
	Bates Mary E	R.L. Polk & Co Publishers
1927	Hampp Gottlob	R.L. Polk & Co Publishers
	Hampp Gottlob	R.L. Polk & Co Publishers

931 POINT ST

<u>Year</u>	<u>Uses</u>	<u>Source</u>
1931	Vacant	R.L. Polk & Co Publishers
1927	M 1 Q+ nnlp Tv	R.L. Polk & Co Publishers
	Wood Thomas	R.L. Polk & Co Publishers
	Wood Thomas	R.L. Polk & Co Publishers
	M 1 Q+ nnlp Tv	R.L. Polk & Co Publishers

933 POINT ST

<u>Year</u>	<u>Uses</u>	<u>Source</u>
1931	Vacant	R.L. Polk & Co Publishers

FINDINGS

935 POINT ST

<u>Year</u>	<u>Uses</u>	<u>Source</u>
1931	Skinner Rosanna F	R.L. Polk & Co Publishers
1927	Skinner Rosanna F	R.L. Polk & Co Publishers
	Skinner Rosanna F	R.L. Polk & Co Publishers

937 POINT ST

<u>Year</u>	<u>Uses</u>	<u>Source</u>
1931	Rue Eliza Mrs	R.L. Polk & Co Publishers
	varieties	R.L. Polk & Co Publishers
	Callaway Harry	R.L. Polk & Co Publishers
1927	Rue Eliza Mrs	R.L. Polk & Co Publishers
	Callaway Harry	R.L. Polk & Co Publishers
	varieties	R.L. Polk & Co Publishers
	Rue Eliza Mrs	R.L. Polk & Co Publishers
	varieties	R.L. Polk & Co Publishers
	Callaway Harry	R.L. Polk & Co Publishers

939 POINT ST

<u>Year</u>	<u>Uses</u>	<u>Source</u>
2004	JOHNSON Veronica	Verizon Communications
1931	Hamill Jas	R.L. Polk & Co Publishers
1927	Barkus John	R.L. Polk & Co Publishers
	Barkus John	R.L. Polk & Co Publishers

941 POINT ST

<u>Year</u>	<u>Uses</u>	<u>Source</u>
2004	MCGOVERN Michael	Verizon Communications
1961	Rowan Wm confectionery	New Jersey Bell Telephone Co
1931	varieties	R.L. Polk & Co Publishers
	Rittenhouse John F	R.L. Polk & Co Publishers
	Randolph Hull	R.L. Polk & Co Publishers
1927	Rittenhouse J F	R.L. Polk & Co Publishers
	varieties	R.L. Polk & Co Publishers
	Rittenhouse J F	R.L. Polk & Co Publishers
	varieties	R.L. Polk & Co Publishers

943 POINT ST

<u>Year</u>	<u>Uses</u>	<u>Source</u>
1931	Davish John soft drinks	R.L. Polk & Co Publishers
	cor Mathis Yacht Bldg	R.L. Polk & Co Publishers

FINDINGS

<u>Year</u>	<u>Uses</u>	<u>Source</u>
1931	Mathis John HJ Co ship bldrs	R.L. Polk & Co Publishers R.L. Polk & Co Publishers
1927	Lisiewski Alex restr Szurley Andrew ne cor Matthis Yacht Bldg nw cor Mathis John H Co ship bldrs nw cor Quigley & Dorp Lisiewski Alex restr Szurley Andrew ne cor Matthis Yacht Bldg nw cor Mathis John H Co ship bldrs nw cor Quigley & Dorp ship bldrs ship bldrs	R.L. Polk & Co Publishers R.L. Polk & Co Publishers R.L. Polk & Co Publishers R.L. Polk & Co Publishers R.L. Polk & Co Publishers R.L. Polk & Co Publishers R.L. Polk & Co Publishers R.L. Polk & Co Publishers R.L. Polk & Co Publishers R.L. Polk & Co Publishers R.L. Polk & Co Publishers R.L. Polk & Co Publishers R.L. Polk & Co Publishers R.L. Polk & Co Publishers R.L. Polk & Co Publishers

SEGAL

1000 SEGAL

<u>Year</u>	<u>Uses</u>	<u>Source</u>
1943	Bosko Frank & Sons produce	R.L. Polk & Co Publishers
1940	Vacant	R.L. Polk & Co Publishers

1002 SEGAL

<u>Year</u>	<u>Uses</u>	<u>Source</u>
1947	Janowski Stanley E	R.L. Polk & Co Publishers
1943	Daubert Louise	R.L. Polk & Co Publishers
1940	Daubert Louise Mrs	R.L. Polk & Co Publishers

1003 SEGAL

<u>Year</u>	<u>Uses</u>	<u>Source</u>
1947	Manganaro Ernest P	R.L. Polk & Co Publishers
1943	Manganaro Ernest P	R.L. Polk & Co Publishers
1940	Rowan Jas	R.L. Polk & Co Publishers

1004 SEGAL

<u>Year</u>	<u>Uses</u>	<u>Source</u>
1947	Swain Clarence	R.L. Polk & Co Publishers
1943	Peiffer W F	R.L. Polk & Co Publishers

FINDINGS

<u>Year</u>	<u>Uses</u>	<u>Source</u>
1940	Hahn Ernest	R.L. Polk & Co Publishers

1005 SEGAL

<u>Year</u>	<u>Uses</u>	<u>Source</u>
1947	Lukaszewski Frank	R.L. Polk & Co Publishers
1943	Lukaszewski Frank	R.L. Polk & Co Publishers
1940	Lukaszewski :Prank	R.L. Polk & Co Publishers

1006 SEGAL

<u>Year</u>	<u>Uses</u>	<u>Source</u>
1947	Davis Harold A	R.L. Polk & Co Publishers
	Horner John H	R.L. Polk & Co Publishers
1943	Lavinski John	R.L. Polk & Co Publishers
1940	Galbraith Frank	R.L. Polk & Co Publishers

1007 SEGAL

<u>Year</u>	<u>Uses</u>	<u>Source</u>
1947	Vogel Marie Mrs	R.L. Polk & Co Publishers
1943	Vogel Marie Mrs	R.L. Polk & Co Publishers
1940	Vogel Marie Mrs	R.L. Polk & Co Publishers

1008 SEGAL

<u>Year</u>	<u>Uses</u>	<u>Source</u>
1965	Phillips J H	New Jersey Bell Telephone Co
1947	Anderson Byrd J	R.L. Polk & Co Publishers
1943	Hendricks John W	R.L. Polk & Co Publishers
1940	Camp Burton	R.L. Polk & Co Publishers

1009 SEGAL

<u>Year</u>	<u>Uses</u>	<u>Source</u>
1947	Ryan Jos P	R.L. Polk & Co Publishers
1943	Ryan Jos P	R.L. Polk & Co Publishers
1940	Ryan Jos	R.L. Polk & Co Publishers

1010 SEGAL

<u>Year</u>	<u>Uses</u>	<u>Source</u>
1947	Horner Clinton R	R.L. Polk & Co Publishers
1943	Horner Clinton R	R.L. Polk & Co Publishers
1940	Horner Clinton	R.L. Polk & Co Publishers

FINDINGS

1011 SEGAL

<u>Year</u>	<u>Uses</u>	<u>Source</u>
1947	Deputy Wm B	R.L. Polk & Co Publishers
1943	Deputy Wm B	R.L. Polk & Co Publishers
1940	Deputy Wm B	R.L. Polk & Co Publishers

1012 SEGAL

<u>Year</u>	<u>Uses</u>	<u>Source</u>
1947	Davidson John	R.L. Polk & Co Publishers
1943	Varga Anthony E	R.L. Polk & Co Publishers
1940	Boccaleri Alf	R.L. Polk & Co Publishers

1013 SEGAL

<u>Year</u>	<u>Uses</u>	<u>Source</u>
1947	Carr Leo F	R.L. Polk & Co Publishers
1943	Dilks Geo W	R.L. Polk & Co Publishers
1940	Brown Maltier	R.L. Polk & Co Publishers

1014 SEGAL

<u>Year</u>	<u>Uses</u>	<u>Source</u>
1947	Kelly Mary A Mrs	R.L. Polk & Co Publishers
1943	Bosko Frank	R.L. Polk & Co Publishers
1940	Bosko Frank	R.L. Polk & Co Publishers

1015 SEGAL

<u>Year</u>	<u>Uses</u>	<u>Source</u>
1947	Walsch Sophia A Mrs	R.L. Polk & Co Publishers
1943	Walch Henry W	R.L. Polk & Co Publishers
1940	Snyder Cora Mrs	R.L. Polk & Co Publishers

1016 SEGAL

<u>Year</u>	<u>Uses</u>	<u>Source</u>
1947	Martinelli Danville	R.L. Polk & Co Publishers
1943	Kelly Mary Mrs	R.L. Polk & Co Publishers
1940	Kelley Mary Mrs	R.L. Polk & Co Publishers

1017 SEGAL

<u>Year</u>	<u>Uses</u>	<u>Source</u>
1965	Marzili Esther Mrs	New Jersey Bell Telephone Co
1947	Benson Henry T	R.L. Polk & Co Publishers
1943	Severns Walter	R.L. Polk & Co Publishers

FINDINGS

<u>Year</u>	<u>Uses</u>	<u>Source</u>
1940	Robinson Irene Mrs	R.L. Polk & Co Publishers

1018 SEGAL

<u>Year</u>	<u>Uses</u>	<u>Source</u>
1947	Mills Chas F	R.L. Polk & Co Publishers
1943	Camp Burton C	R.L. Polk & Co Publishers
1940	Jordan Geo S	R.L. Polk & Co Publishers

1019 SEGAL

<u>Year</u>	<u>Uses</u>	<u>Source</u>
1947	Kellum Louis I	R.L. Polk & Co Publishers
1943	Kellum Louis I	R.L. Polk & Co Publishers
1940	Kellum Louis	R.L. Polk & Co Publishers

1020 SEGAL

<u>Year</u>	<u>Uses</u>	<u>Source</u>
1947	De Vone Raymond R	R.L. Polk & Co Publishers
1943	Cowley Lansing W	R.L. Polk & Co Publishers
1940	Wames Victor	R.L. Polk & Co Publishers

1021 SEGAL

<u>Year</u>	<u>Uses</u>	<u>Source</u>
1947	Williams John	R.L. Polk & Co Publishers
1943	Randolph Milton E	R.L. Polk & Co Publishers
1940	Manning Jos	R.L. Polk & Co Publishers

1022 SEGAL

<u>Year</u>	<u>Uses</u>	<u>Source</u>
1947	Titter fary Anna J Mrs	R.L. Polk & Co Publishers
1943	Eddington Walter W	R.L. Polk & Co Publishers
1940	Kohler Jos	R.L. Polk & Co Publishers

1023 SEGAL

<u>Year</u>	<u>Uses</u>	<u>Source</u>
1947	Redrow Asa	R.L. Polk & Co Publishers
1943	Carr Leo F	R.L. Polk & Co Publishers
1940	Carr Leo	R.L. Polk & Co Publishers

1024 SEGAL

<u>Year</u>	<u>Uses</u>	<u>Source</u>
1965	Camp G W	New Jersey Bell Telephone Co

FINDINGS

<u>Year</u>	<u>Uses</u>	<u>Source</u>
1947	Schmidt Harry L	R.L. Polk & Co Publishers
1943	Schmidt Harry L	R.L. Polk & Co Publishers
1940	Flaherty Florence Mrs	R.L. Polk & Co Publishers

1025 SEGAL

<u>Year</u>	<u>Uses</u>	<u>Source</u>
1947	Braswell Glen L	R.L. Polk & Co Publishers
1943	Deputy Harry	R.L. Polk & Co Publishers
1940	Vacant	R.L. Polk & Co Publishers

1026 SEGAL

<u>Year</u>	<u>Uses</u>	<u>Source</u>
1947	Fredericks Harry W	R.L. Polk & Co Publishers
1943	Vacant	R.L. Polk & Co Publishers
1940	Vacant	R.L. Polk & Co Publishers

1027 SEGAL

<u>Year</u>	<u>Uses</u>	<u>Source</u>
1947	Rowland Fredk G	R.L. Polk & Co Publishers
1943	Hunt Ogelbie E	R.L. Polk & Co Publishers
1940	Sohram Mary Mrs	R.L. Polk & Co Publishers

1028 SEGAL

<u>Year</u>	<u>Uses</u>	<u>Source</u>
1947	Leathem Harvey R	R.L. Polk & Co Publishers
1943	Boardman Ellis E	R.L. Polk & Co Publishers
1940	Watkins Geo W	R.L. Polk & Co Publishers

1029 SEGAL

<u>Year</u>	<u>Uses</u>	<u>Source</u>
1947	Worrall Graham C H	R.L. Polk & Co Publishers
1943	Worrall Graham C H	R.L. Polk & Co Publishers
1940	Harris Robt	R.L. Polk & Co Publishers

1030 SEGAL

<u>Year</u>	<u>Uses</u>	<u>Source</u>
1947	Ollis Simeon F	R.L. Polk & Co Publishers
1943	Kahana John R	R.L. Polk & Co Publishers

FINDINGS

1031 SEGAL

<u>Year</u>	<u>Uses</u>	<u>Source</u>
1947	No Return	R.L. Polk & Co Publishers
1943	Sheppard Francis J	R.L. Polk & Co Publishers
1940	Flasgynski Anthony	R.L. Polk & Co Publishers

1033 SEGAL

<u>Year</u>	<u>Uses</u>	<u>Source</u>
1947	Duncan Margt Mrs	R.L. Polk & Co Publishers
1943	Vacant	R.L. Polk & Co Publishers
1940	Valdez Geo J jr	R.L. Polk & Co Publishers

1035 SEGAL

<u>Year</u>	<u>Uses</u>	<u>Source</u>
1947	Rowland Harry	R.L. Polk & Co Publishers
1943	Rowland Harry	R.L. Polk & Co Publishers
1940	Rowland Harry	R.L. Polk & Co Publishers

1036 SEGAL

<u>Year</u>	<u>Uses</u>	<u>Source</u>
1947	Gottwald Kath Mrs	R.L. Polk & Co Publishers
1943	Gottwald Chas	R.L. Polk & Co Publishers
1940	Gottwald Chas	R.L. Polk & Co Publishers

1037 SEGAL

<u>Year</u>	<u>Uses</u>	<u>Source</u>
1947	Hannold Marie Mrs	R.L. Polk & Co Publishers
1943	Calkins David F	R.L. Polk & Co Publishers
1940	Worrell Alf	R.L. Polk & Co Publishers

1038 SEGAL

<u>Year</u>	<u>Uses</u>	<u>Source</u>
1947	Camp Geo W	R.L. Polk & Co Publishers
1943	Kelsey John	R.L. Polk & Co Publishers
1940	Kelsey John	R.L. Polk & Co Publishers

1039 SEGAL

<u>Year</u>	<u>Uses</u>	<u>Source</u>
1947	Camp Geo N	R.L. Polk & Co Publishers
1943	Camp Geo N	R.L. Polk & Co Publishers
1940	Bell Alex A Jir	R.L. Polk & Co Publishers

FINDINGS

1040 SEGAL

<u>Year</u>	<u>Uses</u>	<u>Source</u>
1943	Umberger Brown	R.L. Polk & Co Publishers
1940	Phillips Chas	R.L. Polk & Co Publishers

1041 SEGAL

<u>Year</u>	<u>Uses</u>	<u>Source</u>
1947	Chipman Edgar W	R.L. Polk & Co Publishers
1943	Chipman Edgar W jr	R.L. Polk & Co Publishers
1940	Chipman Edgar W jr	R.L. Polk & Co Publishers

1042 SEGAL

<u>Year</u>	<u>Uses</u>	<u>Source</u>
1947	Dickinson Austin W	R.L. Polk & Co Publishers
1943	Dickinson Austin W	R.L. Polk & Co Publishers
1940	Dickinson Austin W	R.L. Polk & Co Publishers

1043 SEGAL

<u>Year</u>	<u>Uses</u>	<u>Source</u>
1947	Hall Mae A Mrs	R.L. Polk & Co Publishers
1943	Stone Thos M	R.L. Polk & Co Publishers
1940	Amber Geo J	R.L. Polk & Co Publishers

1044 SEGAL

<u>Year</u>	<u>Uses</u>	<u>Source</u>
1965	Wisniewski Alex	New Jersey Bell Telephone Co
1947	Gaul Margt A Mrs	R.L. Polk & Co Publishers
1943	Kurtyan Louis L	R.L. Polk & Co Publishers
1940	Kurtyan Louis	R.L. Polk & Co Publishers

1045 SEGAL

<u>Year</u>	<u>Uses</u>	<u>Source</u>
1947	Williams Arth C	R.L. Polk & Co Publishers
1943	Williams Arth	R.L. Polk & Co Publishers
1940	Williams Arth	R.L. Polk & Co Publishers

1047 SEGAL

<u>Year</u>	<u>Uses</u>	<u>Source</u>
1947	Waldruff Benj	R.L. Polk & Co Publishers
1943	Hyatt Harvey	R.L. Polk & Co Publishers
1940	Stone Thos M	R.L. Polk & Co Publishers

FINDINGS

SEGAL CT

1000 SEGAL CT

<u>Year</u>	<u>Uses</u>	<u>Source</u>
1951	Priestly L B	New Jersey Bell Telephone Company

1002 SEGAL CT

<u>Year</u>	<u>Uses</u>	<u>Source</u>
1951	Cunningham Mary	New Jersey Bell Telephone Company

1014 SEGAL CT

<u>Year</u>	<u>Uses</u>	<u>Source</u>
1951	Horner J H r	New Jersey Bell Telephone Company

SEGAL ST

1000 SEGAL ST

<u>Year</u>	<u>Uses</u>	<u>Source</u>
1951	Flacco John	New Jersey Bell Telephone Company
1931	Vacant	R.L. Polk & Co Publishers
1922	Summerfield Alex D Mabel clk Reiger Jno barber	C. E. Howe Addresskey & Printing Co. C. E. Howe Addresskey & Printing Co.

1001 SEGAL ST

<u>Year</u>	<u>Uses</u>	<u>Source</u>
1931	Segal Pearl Mrs gro	R.L. Polk & Co Publishers
1927	Segal Pearl Mrs gro Segal Pearl Mrs gro	R.L. Polk & Co Publishers R.L. Polk & Co Publishers
1922	Lentz Harry Sarah grocer	C. E. Howe Addresskey & Printing Co.

1002 SEGAL ST

<u>Year</u>	<u>Uses</u>	<u>Source</u>
1931	Warner Paul E	R.L. Polk & Co Publishers
1927	Warner Paul E Warner Paul E	R.L. Polk & Co Publishers R.L. Polk & Co Publishers
1922	Warner Paul E Margaret lab	C. E. Howe Addresskey & Printing Co.

1003 SEGAL ST

<u>Year</u>	<u>Uses</u>	<u>Source</u>
1951	Cox Jas	New Jersey Bell Telephone Company
1931	Rowan Jas P	R.L. Polk & Co Publishers

FINDINGS

<u>Year</u>	<u>Uses</u>	<u>Source</u>
1927	Seamark Fredk	R.L. Polk & Co Publishers
	Seamark Fredk	R.L. Polk & Co Publishers
1922	Seamark Fredk Ella lab	C. E. Howe Addresskey & Printing Co.

1004 SEGAL ST

<u>Year</u>	<u>Uses</u>	<u>Source</u>
1951	Stone T M	New Jersey Bell Telephone Company
1931	Bosko Frank	R.L. Polk & Co Publishers
1927	Flagg Saran Mrs	R.L. Polk & Co Publishers
	Flagg Saran Mrs	R.L. Polk & Co Publishers
1922	Urban Frances wid Jno	C. E. Howe Addresskey & Printing Co.
	Urban Alex machst	C. E. Howe Addresskey & Printing Co.
	Lukaszewski Frank Anna lab	C. E. Howe Addresskey & Printing Co.

1005 SEGAL ST

<u>Year</u>	<u>Uses</u>	<u>Source</u>
1931	Lukaszewski Frank	R.L. Polk & Co Publishers
1927	Lukaszewski Frank	R.L. Polk & Co Publishers
	Lukaszewski Frank	R.L. Polk & Co Publishers
1922	Heide Martin Esther painter	C. E. Howe Addresskey & Printing Co.

1006 SEGAL ST

<u>Year</u>	<u>Uses</u>	<u>Source</u>
1931	Edwards David J	R.L. Polk & Co Publishers
1927	Edwards David J	R.L. Polk & Co Publishers
	Edwards David J	R.L. Polk & Co Publishers
1922	Kowalewicz Michi Anita moroccowkr	C. E. Howe Addresskey & Printing Co.

1007 SEGAL ST

<u>Year</u>	<u>Uses</u>	<u>Source</u>
1931	Pierson Harry F	R.L. Polk & Co Publishers
1927	Smith Eliz	R.L. Polk & Co Publishers
	Smith Eliz	R.L. Polk & Co Publishers

1008 SEGAL ST

<u>Year</u>	<u>Uses</u>	<u>Source</u>
1961	Phillips J H	New Jersey Bell Telephone Co
1931	Blackson Howard	R.L. Polk & Co Publishers
1927	Gephart Ernest	R.L. Polk & Co Publishers
	Gephart Ernest	R.L. Polk & Co Publishers

FINDINGS

<u>Year</u>	<u>Uses</u>	<u>Source</u>
1922	Dietrich Emma wid Fredk	C. E. Howe Addresskey & Printing Co.
	Dietrich Alfred cupolatndr	C. E. Howe Addresskey & Printing Co.

1009 SEGAL ST

<u>Year</u>	<u>Uses</u>	<u>Source</u>
1965	Dempsey Alberta V	New Jersey Bell Telephone Co
1961	Ryan J P	New Jersey Bell Telephone Co
1951	Ryan J P	New Jersey Bell Telephone Company
1931	Brown Henry C	R.L. Polk & Co Publishers
1927	Rowan Jas	R.L. Polk & Co Publishers
	Rowan Jas	R.L. Polk & Co Publishers
1922	Rowan James Ellen shipwkr	C. E. Howe Addresskey & Printing Co.

1010 SEGAL ST

<u>Year</u>	<u>Uses</u>	<u>Source</u>
1931	Saverine Jas	R.L. Polk & Co Publishers
1927	De Bergh Jacques	R.L. Polk & Co Publishers
	De Bergh Jacques	R.L. Polk & Co Publishers
1922	Smith Wm L Clara L driver	C. E. Howe Addresskey & Printing Co.

1011 SEGAL ST

<u>Year</u>	<u>Uses</u>	<u>Source</u>
1980	Deputy W	New Jersey Bell Telephone Co
1931	Geiser Albert	R.L. Polk & Co Publishers
1927	Vacant	R.L. Polk & Co Publishers
	Vacant	R.L. Polk & Co Publishers
1922	Young James Florence painter	C. E. Howe Addresskey & Printing Co.

1012 SEGAL ST

<u>Year</u>	<u>Uses</u>	<u>Source</u>
1961	Dempsey David D	New Jersey Bell Telephone Co
1931	Allaway Frank	R.L. Polk & Co Publishers
1927	Vacant	R.L. Polk & Co Publishers
	Vacant	R.L. Polk & Co Publishers
1922	Houser Emil Josephine lab	C. E. Howe Addresskey & Printing Co.

1013 SEGAL ST

<u>Year</u>	<u>Uses</u>	<u>Source</u>
1931	Lanholm Carl	R.L. Polk & Co Publishers
1922	Jones Albert E Catharine carp	C. E. Howe Addresskey & Printing Co.

FINDINGS

1014 SEGAL ST

<u>Year</u>	<u>Uses</u>	<u>Source</u>
1931	Spinnzza Jos	R.L. Polk & Co Publishers
1927	Moore Ada Mrs	R.L. Polk & Co Publishers
	Moore Ada Mrs	R.L. Polk & Co Publishers

1015 SEGAL ST

<u>Year</u>	<u>Uses</u>	<u>Source</u>
1931	Crothers Ella Mrs	R.L. Polk & Co Publishers
1927	Saunders Eliz	R.L. Polk & Co Publishers
	Saunders Eliz	R.L. Polk & Co Publishers
1922	Love Frank E Sadie tanner	C. E. Howe Addresskey & Printing Co.

1016 SEGAL ST

<u>Year</u>	<u>Uses</u>	<u>Source</u>
1931	Bozartt Laberta	R.L. Polk & Co Publishers
1927	Murphy Geo	R.L. Polk & Co Publishers
	Murphy Geo	R.L. Polk & Co Publishers
1922	Dumouling Harry Emma watchmkr	C. E. Howe Addresskey & Printing Co.

1017 SEGAL ST

<u>Year</u>	<u>Uses</u>	<u>Source</u>
1980	Marzili E	New Jersey Bell Telephone Co
1961	Marzili Esther Mrs	New Jersey Bell Telephone Co
1931	Lammon Jas	R.L. Polk & Co Publishers
1927	Pearson Harry	R.L. Polk & Co Publishers
	Pearson Harry	R.L. Polk & Co Publishers
1922	Nichols Oscar A Ruth sawyer	C. E. Howe Addresskey & Printing Co.

1018 SEGAL ST

<u>Year</u>	<u>Uses</u>	<u>Source</u>
1951	OToole JJ Sr	New Jersey Bell Telephone Company
1931	Vacant	R.L. Polk & Co Publishers
1927	Vacant	R.L. Polk & Co Publishers
	Vacant	R.L. Polk & Co Publishers
1922	Grant James S Margaret ironwkr	C. E. Howe Addresskey & Printing Co.

1019 SEGAL ST

<u>Year</u>	<u>Uses</u>	<u>Source</u>
1951	Kellem L r	New Jersey Bell Telephone Company
1931	Knox John R	R.L. Polk & Co Publishers

FINDINGS

<u>Year</u>	<u>Uses</u>	<u>Source</u>
1927	Knox John R	R.L. Polk & Co Publishers
	Knox John R	R.L. Polk & Co Publishers
1922	Petre Matthew machst	C. E. Howe Addresskey & Printing Co.
	Knox Jno R Helen shipwkr	C. E. Howe Addresskey & Printing Co.

1020 SEGAL ST

<u>Year</u>	<u>Uses</u>	<u>Source</u>
1931	Anastaser Fred	R.L. Polk & Co Publishers
1927	Vacant	R.L. Polk & Co Publishers
	Vacant	R.L. Polk & Co Publishers
1922	Haley Mary wid Jno	C. E. Howe Addresskey & Printing Co.
	Haley Jno lab	C. E. Howe Addresskey & Printing Co.

1021 SEGAL ST

<u>Year</u>	<u>Uses</u>	<u>Source</u>
1931	De Lange Jos	R.L. Polk & Co Publishers
1927	Shea Jos P	R.L. Polk & Co Publishers
	Shea Jos P	R.L. Polk & Co Publishers
1922	Hines Edward broommkr	C. E. Howe Addresskey & Printing Co.
	Shea Joseph P Catharine broommkr	C. E. Howe Addresskey & Printing Co.

1022 SEGAL ST

<u>Year</u>	<u>Uses</u>	<u>Source</u>
1951	Tittermary A	New Jersey Bell Telephone Company
1931	Arinch John	R.L. Polk & Co Publishers
1927	Vacant	R.L. Polk & Co Publishers
	Vacant	R.L. Polk & Co Publishers
1922	Wachowski Bernhard watchman li	C. E. Howe Addresskey & Printing Co.

1023 SEGAL ST

<u>Year</u>	<u>Uses</u>	<u>Source</u>
1931	Grant Jas S	R.L. Polk & Co Publishers
1927	Grant Jas S	R.L. Polk & Co Publishers
	Grant Jas S	R.L. Polk & Co Publishers
1922	Pataky Emory Mary lab	C. E. Howe Addresskey & Printing Co.

1024 SEGAL ST

<u>Year</u>	<u>Uses</u>	<u>Source</u>
1961	Camp G W	New Jersey Bell Telephone Co
1931	Mc Gill Helen Mrs	R.L. Polk & Co Publishers

FINDINGS

<u>Year</u>	<u>Uses</u>	<u>Source</u>
1927	Hamilton John	R.L. Polk & Co Publishers
	Hamilton John	R.L. Polk & Co Publishers
1922	Radziewsi Joseph Alice morocco wkr	C. E. Howe Addresskey & Printing Co.

1025 SEGAL ST

<u>Year</u>	<u>Uses</u>	<u>Source</u>
1931	Douferty Harry	R.L. Polk & Co Publishers
1927	Deputy Harry J	R.L. Polk & Co Publishers
	Deputy Harry J	R.L. Polk & Co Publishers
1922	Deputy Harry J calker	C. E. Howe Addresskey & Printing Co.

1026 SEGAL ST

<u>Year</u>	<u>Uses</u>	<u>Source</u>
1931	Lillibridge Roy A	R.L. Polk & Co Publishers
1927	White Disher	R.L. Polk & Co Publishers
	White Disher	R.L. Polk & Co Publishers
1922	Smith Mary wid	C. E. Howe Addresskey & Printing Co.
	Gatten Jas J Edith lab	C. E. Howe Addresskey & Printing Co.

1027 SEGAL ST

<u>Year</u>	<u>Uses</u>	<u>Source</u>
1931	Johnson Li Uie C Mrs	R.L. Polk & Co Publishers
1927	Sekinsky Walter	R.L. Polk & Co Publishers
	Sekinsky Walter	R.L. Polk & Co Publishers
1922	Mc Carthy Robt Sarah motorman	C. E. Howe Addresskey & Printing Co.

1028 SEGAL ST

<u>Year</u>	<u>Uses</u>	<u>Source</u>
1931	Cobb Henry	R.L. Polk & Co Publishers
1927	Pape Fredk H	R.L. Polk & Co Publishers
	Pape Fredk H	R.L. Polk & Co Publishers
1922	Bohanna Walter Elizabeth machst	C. E. Howe Addresskey & Printing Co.

1029 SEGAL ST

<u>Year</u>	<u>Uses</u>	<u>Source</u>
1931	Vacant	R.L. Polk & Co Publishers
1927	Flores Dionisio	R.L. Polk & Co Publishers
	Flores Dionisio	R.L. Polk & Co Publishers
1922	Dean Chas Beatrice machst	C. E. Howe Addresskey & Printing Co.

FINDINGS

1030 SEGAL ST

<u>Year</u>	<u>Uses</u>	<u>Source</u>
1931	Lynch Geo W	R.L. Polk & Co Publishers
1927	Vacant	R.L. Polk & Co Publishers
	Vacant	R.L. Polk & Co Publishers
1922	Rowland Harry Ada lab	C. E. Howe Addresskey & Printing Co.

1031 SEGAL ST

<u>Year</u>	<u>Uses</u>	<u>Source</u>
1951	Mills Chas F r	New Jersey Bell Telephone Company
1931	Fisher Wm	R.L. Polk & Co Publishers
1927	Delange Jos	R.L. Polk & Co Publishers
	Delange Jos	R.L. Polk & Co Publishers
1922	Deputy Harry C Anna chauffeur	C. E. Howe Addresskey & Printing Co.

1032 SEGAL ST

<u>Year</u>	<u>Uses</u>	<u>Source</u>
1931	Lynch Wm H	R.L. Polk & Co Publishers
1927	Wilkinson Artmore	R.L. Polk & Co Publishers
	Wilkinson Artmore	R.L. Polk & Co Publishers
1922	Armstrong Minnie E wid Robt	C. E. Howe Addresskey & Printing Co.
	Kugler Walter Emma huckster	C. E. Howe Addresskey & Printing Co.
	Melchiorre Nicholas	C. E. Howe Addresskey & Printing Co.

1033 SEGAL ST

<u>Year</u>	<u>Uses</u>	<u>Source</u>
1931	Johnson John L	R.L. Polk & Co Publishers
1927	Keller Luella Mrs	R.L. Polk & Co Publishers
	Keller Luella Mrs	R.L. Polk & Co Publishers

1034 SEGAL ST

<u>Year</u>	<u>Uses</u>	<u>Source</u>
1931	Carlo Pisco	R.L. Polk & Co Publishers
1927	Grannes Edw	R.L. Polk & Co Publishers
	Grannes Edw	R.L. Polk & Co Publishers
1922	Adamski Jno Elizabeth leatherwkr	C. E. Howe Addresskey & Printing Co.

1035 SEGAL ST

<u>Year</u>	<u>Uses</u>	<u>Source</u>
1931	Rowland Harry	R.L. Polk & Co Publishers
1927	Supky Stanley	R.L. Polk & Co Publishers

FINDINGS

<u>Year</u>	<u>Uses</u>	<u>Source</u>
1927	Supky Stanley	R.L. Polk & Co Publishers
1922	Dougherty Harry lab	C. E. Howe Addresskey & Printing Co.
	Dougherty Clarence lab	C. E. Howe Addresskey & Printing Co.
	Dougherty Josephine wid Harry	C. E. Howe Addresskey & Printing Co.

1036 SEGAL ST

<u>Year</u>	<u>Uses</u>	<u>Source</u>
1951	Carroll F R Mrs	New Jersey Bell Telephone Company
1931	Vacant	R.L. Polk & Co Publishers
1927	Wilson Geo	R.L. Polk & Co Publishers
	Wilson Geo	R.L. Polk & Co Publishers
1922	Foley Mary wid Jno	C. E. Howe Addresskey & Printing Co.
	Simmons Joseph Nora printer	C. E. Howe Addresskey & Printing Co.

1037 SEGAL ST

<u>Year</u>	<u>Uses</u>	<u>Source</u>
1951	Crick Jas	New Jersey Bell Telephone Company
1931	Wilson Geo M	R.L. Polk & Co Publishers
1927	Hazzard	R.L. Polk & Co Publishers
	Hazzard	R.L. Polk & Co Publishers
1922	Hensel Jno Ella whfbldr	C. E. Howe Addresskey & Printing Co.

1038 SEGAL ST

<u>Year</u>	<u>Uses</u>	<u>Source</u>
1931	Vacant	R.L. Polk & Co Publishers
1927	Allen Denzel P	R.L. Polk & Co Publishers
	Allen Denzel P	R.L. Polk & Co Publishers
1922	Condell Francis Jr chauffeur	C. E. Howe Addresskey & Printing Co.

1039 SEGAL ST

<u>Year</u>	<u>Uses</u>	<u>Source</u>
1931	Henzel John	R.L. Polk & Co Publishers
1927	Vacant	R.L. Polk & Co Publishers
	Vacant	R.L. Polk & Co Publishers
1922	Tonski Alex Matilda cabtmkr	C. E. Howe Addresskey & Printing Co.
	Tonski Alex Matilda cabtmkr	C. E. Howe Addresskey & Printing Co.

1040 SEGAL ST

<u>Year</u>	<u>Uses</u>	<u>Source</u>
1931	Keen Frank W	R.L. Polk & Co Publishers

FINDINGS

<u>Year</u>	<u>Uses</u>	<u>Source</u>
1927	Bowers Thos	R.L. Polk & Co Publishers
	Bowers Thos	R.L. Polk & Co Publishers

1041 SEGAL ST

<u>Year</u>	<u>Uses</u>	<u>Source</u>
1931	Doolin Mason T	R.L. Polk & Co Publishers
1927	Vacant	R.L. Polk & Co Publishers
	Vacant	R.L. Polk & Co Publishers
1922	Bates Horace B Ethel machst	C. E. Howe Addresskey & Printing Co.

1042 SEGAL ST

<u>Year</u>	<u>Uses</u>	<u>Source</u>
1931	Dickinson Austin W	R.L. Polk & Co Publishers
1927	Dickinson A W	R.L. Polk & Co Publishers
	Dickinson A W	R.L. Polk & Co Publishers
1922	Dickinson Austin W marblewkr	C. E. Howe Addresskey & Printing Co.
	Shane Lottie wid Chas F	C. E. Howe Addresskey & Printing Co.

1043 SEGAL ST

<u>Year</u>	<u>Uses</u>	<u>Source</u>
1931	Schaffer Geo W	R.L. Polk & Co Publishers
1922	ONeill Wm J Mary polisher	C. E. Howe Addresskey & Printing Co.

1044 SEGAL ST

<u>Year</u>	<u>Uses</u>	<u>Source</u>
1961	Wisniewski Alex	New Jersey Bell Telephone Co
1931	Vacant	R.L. Polk & Co Publishers

1045 SEGAL ST

<u>Year</u>	<u>Uses</u>	<u>Source</u>
1965	Williams A C Sr	New Jersey Bell Telephone Co
1961	Williams A C Sr	New Jersey Bell Telephone Co
1931	Rogers Jas	R.L. Polk & Co Publishers
1927	Vacant	R.L. Polk & Co Publishers
	Vacant	R.L. Polk & Co Publishers
1922	Sterling Chester A Sadie plstr	C. E. Howe Addresskey & Printing Co.

1047 SEGAL ST

<u>Year</u>	<u>Uses</u>	<u>Source</u>
1931	Vacant	R.L. Polk & Co Publishers

FINDINGS

<u>Year</u>	<u>Uses</u>	<u>Source</u>
1927	String Sami	R.L. Polk & Co Publishers
	String Sami	R.L. Polk & Co Publishers
1922	Nolan Joseph J Grace driver	C. E. Howe Addresskey & Printing Co.

STATE HWY

52 STATE HWY

<u>Year</u>	<u>Uses</u>	<u>Source</u>
1990	CHEVROLET BOB MERENDA	New Jersey Bell Telephone Co
	BOB MERENDA CHEVROLET INC	New Jersey Bell Telephone Co
1984	CHEVROLET BOB MERENDA	New Jersey Bell Telephone Co
	BOB MERENDA CHEVROLET INC	New Jersey Bell Telephone Co

WOOD

11 WOOD

<u>Year</u>	<u>Uses</u>	<u>Source</u>
1947	Keeler Fredk	R.L. Polk & Co Publishers
1943	Keeler Fred	R.L. Polk & Co Publishers
1922	Loges Henry U S N	C. E. Howe Addresskey & Printing Co.
	Loges Edmund clk	C. E. Howe Addresskey & Printing Co.
	Loges Chas T Louise carp	C. E. Howe Addresskey & Printing Co.

21 WOOD

<u>Year</u>	<u>Uses</u>	<u>Source</u>
1965	Bush Christina Mrs	New Jersey Bell Telephone Co
1951	Bush J J	New Jersey Bell Telephone Company
1947	Kronowski John	R.L. Polk & Co Publishers
1943	Kronowski John	R.L. Polk & Co Publishers
1922	Fraser Wm Agnes lab	C. E. Howe Addresskey & Printing Co.

25 WOOD

<u>Year</u>	<u>Uses</u>	<u>Source</u>
1922	Baker Jno Mary blksmith	C. E. Howe Addresskey & Printing Co.

27 WOOD

<u>Year</u>	<u>Uses</u>	<u>Source</u>
1965	Harrison C W	New Jersey Bell Telephone Co
1947	Johnson Chas B	R.L. Polk & Co Publishers
1943	Johnson Benj	R.L. Polk & Co Publishers

FINDINGS

<u>Year</u>	<u>Uses</u>	<u>Source</u>
1940	Johnson Benj	R.L. Polk & Co Publishers
1922	Hemphill Ruth L wid Chas L	C. E. Howe Addresskey & Printing Co.

29 WOOD

<u>Year</u>	<u>Uses</u>	<u>Source</u>
1947	Stuckert Osborn	R.L. Polk & Co Publishers
1943	Stuckert Osborn	R.L. Polk & Co Publishers
1940	Stuckert Osborn	R.L. Polk & Co Publishers
1922	Taylor Benj Christine carp	C. E. Howe Addresskey & Printing Co.

31 WOOD

<u>Year</u>	<u>Uses</u>	<u>Source</u>
1922	Hill Fredk Icfa machst	C. E. Howe Addresskey & Printing Co.

33 WOOD

<u>Year</u>	<u>Uses</u>	<u>Source</u>
1922	Feasler Jno E Marion T inspr	C. E. Howe Addresskey & Printing Co.

35 WOOD

<u>Year</u>	<u>Uses</u>	<u>Source</u>
1922	Hatrus Stephen Mary butcher	C. E. Howe Addresskey & Printing Co.

51 WOOD

<u>Year</u>	<u>Uses</u>	<u>Source</u>
1922	Haines Jno Lizzie salesman	C. E. Howe Addresskey & Printing Co.

53 WOOD

<u>Year</u>	<u>Uses</u>	<u>Source</u>
1922	Horton Margaret wid Stephen	C. E. Howe Addresskey & Printing Co.
	Horton Alma buttonwkr	C. E. Howe Addresskey & Printing Co.
	Horton Sami Theresa foreman	C. E. Howe Addresskey & Printing Co.

55 WOOD

<u>Year</u>	<u>Uses</u>	<u>Source</u>
1922	Funk Alberta	C. E. Howe Addresskey & Printing Co.
	Collins Edw Elvina ironwkr	C. E. Howe Addresskey & Printing Co.

FINDINGS

WOOD LN

71 WOOD LN

<u>Year</u>	<u>Uses</u>	<u>Source</u>
1940	Wood Margt Mrs	R.L. Polk & Co Publishers

WOOD ST

11 WOOD ST

<u>Year</u>	<u>Uses</u>	<u>Source</u>
1931	Little Wm	R.L. Polk & Co Publishers
1927	Loges Chas T	R.L. Polk & Co Publishers
	Loges Chas T	R.L. Polk & Co Publishers

21 WOOD ST

<u>Year</u>	<u>Uses</u>	<u>Source</u>
1931	Kronowski John	R.L. Polk & Co Publishers
1927	Kronowski John	R.L. Polk & Co Publishers
	Kronowski John	R.L. Polk & Co Publishers

23 WOOD ST

<u>Year</u>	<u>Uses</u>	<u>Source</u>
1931	Vacant	R.L. Polk & Co Publishers
1927	Vacant	R.L. Polk & Co Publishers
	Vacant	R.L. Polk & Co Publishers

25 WOOD ST

<u>Year</u>	<u>Uses</u>	<u>Source</u>
1931	Vacant	R.L. Polk & Co Publishers
1927	Baker John	R.L. Polk & Co Publishers
	Baker John	R.L. Polk & Co Publishers

27 WOOD ST

<u>Year</u>	<u>Uses</u>	<u>Source</u>
1961	Harrison C W	New Jersey Bell Telephone Co
1931	Johnson Beni	R.L. Polk & Co Publishers
1927	Johnson Beni	R.L. Polk & Co Publishers
	Johnson Beni	R.L. Polk & Co Publishers

FINDINGS

29 WOOD ST

<u>Year</u>	<u>Uses</u>	<u>Source</u>
1961	Stuckert O	New Jersey Bell Telephone Co
1931	Wilson Allen T	R.L. Polk & Co Publishers
1927	Taylor Benj	R.L. Polk & Co Publishers
	Taylor Benj	R.L. Polk & Co Publishers
	Kavalno Lillian Mrs	R.L. Polk & Co Publishers
	Kavalno Lillian Mrs	R.L. Polk & Co Publishers

31 WOOD ST

<u>Year</u>	<u>Uses</u>	<u>Source</u>
1931	Vacant	R.L. Polk & Co Publishers
1927	Albright Emma Mrs	R.L. Polk & Co Publishers
	Albright Emma Mrs	R.L. Polk & Co Publishers

33 WOOD ST

<u>Year</u>	<u>Uses</u>	<u>Source</u>
1931	Vacant	R.L. Polk & Co Publishers
1927	Feasler John E	R.L. Polk & Co Publishers
	Feasler John E	R.L. Polk & Co Publishers

35 WOOD ST

<u>Year</u>	<u>Uses</u>	<u>Source</u>
1931	Vacant	R.L. Polk & Co Publishers
1927	Cooper Albert R	R.L. Polk & Co Publishers
	Cooper Albert R	R.L. Polk & Co Publishers

49 WOOD ST

<u>Year</u>	<u>Uses</u>	<u>Source</u>
1931	Vacant	R.L. Polk & Co Publishers
1927	Hamminerle Chas	R.L. Polk & Co Publishers
	Hamminerle Chas	R.L. Polk & Co Publishers

51 WOOD ST

<u>Year</u>	<u>Uses</u>	<u>Source</u>
1931	Vacant	R.L. Polk & Co Publishers
1927	Cooper Albert	R.L. Polk & Co Publishers
	Cooper Albert	R.L. Polk & Co Publishers

FINDINGS

53 WOOD ST

<u>Year</u>	<u>Uses</u>	<u>Source</u>
1931	Vacant	R.L. Polk & Co Publishers
1927	Park Theo	R.L. Polk & Co Publishers
	Park Theo	R.L. Polk & Co Publishers

55 WOOD ST

<u>Year</u>	<u>Uses</u>	<u>Source</u>
1931	Vacant	R.L. Polk & Co Publishers
1927	Collins Edw	R.L. Polk & Co Publishers
	Collins Edw	R.L. Polk & Co Publishers

YORK

14 YORK

<u>Year</u>	<u>Uses</u>	<u>Source</u>
1965	Wicks Verna M Mrs	New Jersey Bell Telephone Co
	Monroe Lilian H Mrs	New Jersey Bell Telephone Co
1947	Wicks Harry E	R.L. Polk & Co Publishers
1943	Wicks Harry E	R.L. Polk & Co Publishers
1940	Mc Kever Lillian Mrs	R.L. Polk & Co Publishers
1922	Jones Benj L Mary calker	C. E. Howe Addresskey & Printing Co.

16 YORK

<u>Year</u>	<u>Uses</u>	<u>Source</u>
1951	Wright E r	New Jersey Bell Telephone Company
1947	Bettys Beauty Shop	R.L. Polk & Co Publishers
	Camipbell Eliz J Mrs	R.L. Polk & Co Publishers
1943	Brennan Ervin	R.L. Polk & Co Publishers
	Campbell Eliz Mrs	R.L. Polk & Co Publishers
1940	Campbell Eliz Mrs	R.L. Polk & Co Publishers
1922	Witte Julia A	C. E. Howe Addresskey & Printing Co.
	Witte Wm H Elizabeth photogr	C. E. Howe Addresskey & Printing Co.

17 YORK

<u>Year</u>	<u>Uses</u>	<u>Source</u>
1965	US Cocoa Corp	New Jersey Bell Telephone Co
1951	Rogers Harry N	New Jersey Bell Telephone Company
	Veneer O Wax Corp	New Jersey Bell Telephone Company

FINDINGS

18 YORK

<u>Year</u>	<u>Uses</u>	<u>Source</u>
1947	Brennan Wm R	R.L. Polk & Co Publishers
1943	Brennan Wm R	R.L. Polk & Co Publishers
1940	Brennan Wm R	R.L. Polk & Co Publishers
1922	Meier Henry clk	C. E. Howe Addresskey & Printing Co.
	Meier Barbara wid Herman	C. E. Howe Addresskey & Printing Co.
	Kunsch Jno Mary cabtmkr	C. E. Howe Addresskey & Printing Co.

19 YORK

<u>Year</u>	<u>Uses</u>	<u>Source</u>
1940	Vacant	R.L. Polk & Co Publishers

21 YORK

<u>Year</u>	<u>Uses</u>	<u>Source</u>
1940	Vacant	R.L. Polk & Co Publishers
1922	Pyle Katherine E	C. E. Howe Addresskey & Printing Co.
	Pvle James H Jr driver	C. E. Howe Addresskey & Printing Co.
	Pyle James H Emily stage carp	C. E. Howe Addresskey & Printing Co.

22 YORK

<u>Year</u>	<u>Uses</u>	<u>Source</u>
1922	Peterson Georgianna wid Chas H	C. E. Howe Addresskey & Printing Co.
	Keen James L fireman	C. E. Howe Addresskey & Printing Co.
	Keen Jno R pilot	C. E. Howe Addresskey & Printing Co.

23 YORK

<u>Year</u>	<u>Uses</u>	<u>Source</u>
1940	Vacant	R.L. Polk & Co Publishers
1922	Williams Gladys	C. E. Howe Addresskey & Printing Co.
	Williams Bertha	C. E. Howe Addresskey & Printing Co.
	Martin James Binspr	C. E. Howe Addresskey & Printing Co.
	Baird Howard Frances lab	C. E. Howe Addresskey & Printing Co.

24 YORK

<u>Year</u>	<u>Uses</u>	<u>Source</u>
1965	Krol Wm	New Jersey Bell Telephone Co
1947	Jordan Wm	R.L. Polk & Co Publishers
1943	Hettel Lydia Mrs	R.L. Polk & Co Publishers
1940	Hettel Lydia Mrs	R.L. Polk & Co Publishers
1922	Sutton Catharine	C. E. Howe Addresskey & Printing Co.

FINDINGS

<u>Year</u>	<u>Uses</u>	<u>Source</u>
1922	Leckner Chas paper boxes	C. E. Howe Addresskey & Printing Co.

25 YORK

<u>Year</u>	<u>Uses</u>	<u>Source</u>
1947	Bird Chas H	R.L. Polk & Co Publishers
	Dettrey John J	R.L. Polk & Co Publishers
1943	Bird Chas	R.L. Polk & Co Publishers
1940	Trimmer Freeman	R.L. Polk & Co Publishers
1922	Elliott Henry M	C. E. Howe Addresskey & Printing Co.
	Dietz Caroline E	C. E. Howe Addresskey & Printing Co.
	Daisy Gertrude	C. E. Howe Addresskey & Printing Co.
	Lane Sharpless T Stella plumber	C. E. Howe Addresskey & Printing Co.

26 YORK

<u>Year</u>	<u>Uses</u>	<u>Source</u>
1947	Smith Robt	R.L. Polk & Co Publishers
	Haig Adolph A	R.L. Polk & Co Publishers
	Smith Lillian M Mrs	R.L. Polk & Co Publishers
1943	Haig Adolph A	R.L. Polk & Co Publishers
	Swearman Oscar G	R.L. Polk & Co Publishers
1940	Desrocher Jos	R.L. Polk & Co Publishers
	Prickett Wm	R.L. Polk & Co Publishers
1922	Edgar Jno F Jr chauffeur	C. E. Howe Addresskey & Printing Co.
	Edgar Jno F Annie	C. E. Howe Addresskey & Printing Co.

27 YORK

<u>Year</u>	<u>Uses</u>	<u>Source</u>
1947	Eggert Franklin G	R.L. Polk & Co Publishers
1943	Paul Lucy H Mrs	R.L. Polk & Co Publishers
1940	Paul Lucy Mrs	R.L. Polk & Co Publishers
1922	Walters Harry Caroline	C. E. Howe Addresskey & Printing Co.
	Paul Saml Lucy	C. E. Howe Addresskey & Printing Co.

28 YORK

<u>Year</u>	<u>Uses</u>	<u>Source</u>
1970	Allcroft W R	New Jersey Bell Telephone Co
1965	Allcroft W R	New Jersey Bell Telephone Co
1947	Schenberger Manuel	R.L. Polk & Co Publishers
1943	Haines Wm O	R.L. Polk & Co Publishers
1940	Dewan John J	R.L. Polk & Co Publishers

FINDINGS

<u>Year</u>	<u>Uses</u>	<u>Source</u>
1922	Pierce Richd T Ida M carp	C. E. Howe Addresskey & Printing Co.

30 YORK

<u>Year</u>	<u>Uses</u>	<u>Source</u>
1947	Lassmem John A	R.L. Polk & Co Publishers
1943	Mullin Fred	R.L. Polk & Co Publishers
1940	Mullin Fred	R.L. Polk & Co Publishers
1922	Jones Danl H chemist	C. E. Howe Addresskey & Printing Co.
	Jones Thos R actor	C. E. Howe Addresskey & Printing Co.
	Jones Hartman Sophia nailer	C. E. Howe Addresskey & Printing Co.

31 YORK

<u>Year</u>	<u>Uses</u>	<u>Source</u>
1990	Dafler Frank H cabinet tops	New Jersey Bell Telephone Co
1984	Dafler Frank H cabinet tops	New Jersey Bell Telephone Co
1980	Dafler Frank H cabinet tops	New Jersey Bell Telephone Co
1970	Daf ler Frank H cabnt tops	New Jersey Bell Telephone Co
1951	Maxwell John K	New Jersey Bell Telephone Company
	Maxwell Fruit Juice Co	New Jersey Bell Telephone Company
	Carsley Howard J r S	New Jersey Bell Telephone Company

32 YORK

<u>Year</u>	<u>Uses</u>	<u>Source</u>
1922	Hargrave Jno S Gertrude fireman	C. E. Howe Addresskey & Printing Co.
	Whalen Thos fireman	C. E. Howe Addresskey & Printing Co.

33 YORK

<u>Year</u>	<u>Uses</u>	<u>Source</u>
1947	Henry Jas W	R.L. Polk & Co Publishers
1943	Allchin John	R.L. Polk & Co Publishers
1940	Blythe Roland J	R.L. Polk & Co Publishers
1922	Beer Harry W machst	C. E. Howe Addresskey & Printing Co.
	Beer Katherine wid Chas	C. E. Howe Addresskey & Printing Co.
	Beer Walter J salesman	C. E. Howe Addresskey & Printing Co.

34 YORK

<u>Year</u>	<u>Uses</u>	<u>Source</u>
1922	Wright Edw	C. E. Howe Addresskey & Printing Co.
	Wright Margaret wid Robt	C. E. Howe Addresskey & Printing Co.

FINDINGS

36 YORK

<u>Year</u>	<u>Uses</u>	<u>Source</u>
1922	Beer Fredk C Ruth mgr	C. E. Howe Addresskey & Printing Co.

38 YORK

<u>Year</u>	<u>Uses</u>	<u>Source</u>
1922	Sarish Harry E Rose L pilot	C. E. Howe Addresskey & Printing Co.
	Sarish Alberta clk	C. E. Howe Addresskey & Printing Co.
	Sarish Gladys teacher	C. E. Howe Addresskey & Printing Co.

40 YORK

<u>Year</u>	<u>Uses</u>	<u>Source</u>
1922	Hilliker Chas P Jr Emma elk	C. E. Howe Addresskey & Printing Co.

42 YORK

<u>Year</u>	<u>Uses</u>	<u>Source</u>
1951	Rayder A S	New Jersey Bell Telephone Company
1922	Love Edw Eva erector	C. E. Howe Addresskey & Printing Co.

44 YORK

<u>Year</u>	<u>Uses</u>	<u>Source</u>
1922	Wilkinson Harry lab	C. E. Howe Addresskey & Printing Co.
	Kyle Jno V Bessie R pilot	C. E. Howe Addresskey & Printing Co.

45 YORK

<u>Year</u>	<u>Uses</u>	<u>Source</u>
1951	Kanaszka Loretta O r	New Jersey Bell Telephone Company
	Baker Jos r	New Jersey Bell Telephone Company
	Geiger Walter F r S	New Jersey Bell Telephone Company
1947	Zawitkowski Jos G	R.L. Polk & Co Publishers
	tavern	R.L. Polk & Co Publishers
1943	Zawitkowski Jos tavern	R.L. Polk & Co Publishers
1940	Zawitkowski Jos tavern	R.L. Polk & Co Publishers
1922	Barnes Geo watchman	C. E. Howe Addresskey & Printing Co.
	Ziemski Alex engr	C. E. Howe Addresskey & Printing Co.
	Ziemski Frank Annie soft drinks	C. E. Howe Addresskey & Printing Co.

46 YORK

<u>Year</u>	<u>Uses</u>	<u>Source</u>
1922	Murphy Emma K	C. E. Howe Addresskey & Printing Co.
	Clouser Abram L Annie bookkpr	C. E. Howe Addresskey & Printing Co.

FINDINGS

47 YORK

<u>Year</u>	<u>Uses</u>	<u>Source</u>
1947	Sandor Jolhn jr o Elliott Jos G	R.L. Polk & Co Publishers R.L. Polk & Co Publishers
1943	Vacant	R.L. Polk & Co Publishers
1940	Brune Anthony	R.L. Polk & Co Publishers
1922	French Thos E Mary E French & Richards & geni counsel Security Trust Co	C. E. Howe Addresskey & Printing Co.

48 YORK

<u>Year</u>	<u>Uses</u>	<u>Source</u>
1947	Camden Casket Co	R.L. Polk & Co Publishers
1943	Camden Casket Co	R.L. Polk & Co Publishers
1940	Vacant	R.L. Polk & Co Publishers
1922	WEIDENHAMMER OSCAR B Ida V Ironbrew Grape Smash Orange Lemon & Chocolate Drinkit & Robin brand ginger ale &c Eggert Louisa wid Henry H Eggert Estella	C. E. Howe Addresskey & Printing Co. C. E. Howe Addresskey & Printing Co. C. E. Howe Addresskey & Printing Co.

49 YORK

<u>Year</u>	<u>Uses</u>	<u>Source</u>
1943	Camden Casket Co	R.L. Polk & Co Publishers

50 YORK

<u>Year</u>	<u>Uses</u>	<u>Source</u>
1943	Camden Casket Co	R.L. Polk & Co Publishers

51 YORK

<u>Year</u>	<u>Uses</u>	<u>Source</u>
1922	Stickney Albert machst	C. E. Howe Addresskey & Printing Co.

72 YORK

<u>Year</u>	<u>Uses</u>	<u>Source</u>
1980	John Wesley Village Court	New Jersey Bell Telephone Co

78 YORK

<u>Year</u>	<u>Uses</u>	<u>Source</u>
1990	Hickson Curtis	New Jersey Bell Telephone Co
1980	Mc Kenzie Frank	New Jersey Bell Telephone Co

FINDINGS

101 YORK

<u>Year</u>	<u>Uses</u>	<u>Source</u>
1947	DAlessandro Attilio	R.L. Polk & Co Publishers
1943	Mosteig Jos baker	R.L. Polk & Co Publishers
1940	Mosteig Jos baker	R.L. Polk & Co Publishers
1922	Pambo Joseph Mary cementwkr	C. E. Howe Addresskey & Printing Co.
	Beck Raymond C Elizabeth baker	C. E. Howe Addresskey & Printing Co.
	Beck Christian Marie baker	C. E. Howe Addresskey & Printing Co.

110 YORK

<u>Year</u>	<u>Uses</u>	<u>Source</u>
1951	Gorr A C r	New Jersey Bell Telephone Company
1947	Gorr Adolph C	R.L. Polk & Co Publishers
1943	Gorr Adolph C	R.L. Polk & Co Publishers
1940	Gorr Adolph C	R.L. Polk & Co Publishers
1922	Cain Jno A Marie painter	C. E. Howe Addresskey & Printing Co.

112 YORK

<u>Year</u>	<u>Uses</u>	<u>Source</u>
1965	Boyd Jos G	New Jersey Bell Telephone Co
	Hamilton Ethel	New Jersey Bell Telephone Co
1947	Boyd Jos G	R.L. Polk & Co Publishers
1943	Boyd Jos G	R.L. Polk & Co Publishers
1940	Boyd Jos G	R.L. Polk & Co Publishers
1922	Boyd Joseph G police	C. E. Howe Addresskey & Printing Co.
	Boyd Mary A wid Wm	C. E. Howe Addresskey & Printing Co.

114 YORK

<u>Year</u>	<u>Uses</u>	<u>Source</u>
1965	Hehl Frieda	New Jersey Bell Telephone Co
1951	Hehl Frieda	New Jersey Bell Telephone Company
	Hehl Bros elvtrs	New Jersey Bell Telephone Company
1947	Hehl Herman S	R.L. Polk & Co Publishers
1943	Hehl Herman S	R.L. Polk & Co Publishers
1940	Hehl Herman S	R.L. Polk & Co Publishers
1922	Bennett J Margaret condtr	C. E. Howe Addresskey & Printing Co.

116 YORK

<u>Year</u>	<u>Uses</u>	<u>Source</u>
1947	Watson Geo C jr	R.L. Polk & Co Publishers
1943	Watson Geo C jr	R.L. Polk & Co Publishers

FINDINGS

<u>Year</u>	<u>Uses</u>	<u>Source</u>
1940	Workman Leon W	R.L. Polk & Co Publishers
1922	Cory Walter C oiler Cory Chas E Margaret brkman	C. E. Howe Addresskey & Printing Co. C. E. Howe Addresskey & Printing Co.

118 YORK

<u>Year</u>	<u>Uses</u>	<u>Source</u>
1947	Treude Anna Mrs	R.L. Polk & Co Publishers
1943	Treude Anna Mrs	R.L. Polk & Co Publishers
1940	Treude Anna Mrs	R.L. Polk & Co Publishers
1922	Dease Walter Ella mgr	C. E. Howe Addresskey & Printing Co.

120 YORK

<u>Year</u>	<u>Uses</u>	<u>Source</u>
1965	Macy Grace C Mrs	New Jersey Bell Telephone Co
1947	Mason Edgar	R.L. Polk & Co Publishers
1943	Macy Edgar	R.L. Polk & Co Publishers
1940	Macy Edgar	R.L. Polk & Co Publishers
1922	Bender Julia W wid Fredk A Bender Fredk W woodwkr	C. E. Howe Addresskey & Printing Co. C. E. Howe Addresskey & Printing Co.

121 YORK

<u>Year</u>	<u>Uses</u>	<u>Source</u>
1922	Blair Jno C Sallie A carp	C. E. Howe Addresskey & Printing Co.

122 YORK

<u>Year</u>	<u>Uses</u>	<u>Source</u>
1965	Shaw EM	New Jersey Bell Telephone Co
1947	Mauer Sami W	R.L. Polk & Co Publishers
1943	Mower Saml W	R.L. Polk & Co Publishers
1940	Cooper Raymond	R.L. Polk & Co Publishers
1922	Mower Saml W Ida printer	C. E. Howe Addresskey & Printing Co.

123 YORK

<u>Year</u>	<u>Uses</u>	<u>Source</u>
1951	Unzicker G L Miss Valenti Marie	New Jersey Bell Telephone Company New Jersey Bell Telephone Company
1947	Tomasso Dominick	R.L. Polk & Co Publishers
1943	Klekot Frank P	R.L. Polk & Co Publishers
1940	Lynch Constantine	R.L. Polk & Co Publishers
1922	Plotts Joseph E Rae Plotts Bros	C. E. Howe Addresskey & Printing Co.

FINDINGS

124 YORK

<u>Year</u>	<u>Uses</u>	<u>Source</u>
1947	Engstrom Chas E	R.L. Polk & Co Publishers
1943	Engstrom Chas E	R.L. Polk & Co Publishers
1940	Engstrom Chas E	R.L. Polk & Co Publishers
1922	Engstrom Andw P Elsa carp	C. E. Howe Addresskey & Printing Co.
	Engstrom Anna E clk	C. E. Howe Addresskey & Printing Co.
	Engstrom Chas E clk	C. E. Howe Addresskey & Printing Co.

125 YORK

<u>Year</u>	<u>Uses</u>	<u>Source</u>
1951	Tomasso Frank r	New Jersey Bell Telephone Company
1947	Tomasso Frank	R.L. Polk & Co Publishers
1943	Tomnisse Victoria	R.L. Polk & Co Publishers
1940	Tomnisse Victoria	R.L. Polk & Co Publishers
1922	Parsons Isaac C Lavinia E corn mer	C. E. Howe Addresskey & Printing Co.

126 YORK

<u>Year</u>	<u>Uses</u>	<u>Source</u>
1965	Senni Jennie Mrs	New Jersey Bell Telephone Co
1951	Senni A	New Jersey Bell Telephone Company
1947	Senni Jennie Mrs	R.L. Polk & Co Publishers
1943	Senni Alf	R.L. Polk & Co Publishers
1940	Senni Alf	R.L. Polk & Co Publishers
1922	Rittmayer Herman Pearl shipwkr	C. E. Howe Addresskey & Printing Co.

127 YORK

<u>Year</u>	<u>Uses</u>	<u>Source</u>
1951	Christesen J	New Jersey Bell Telephone Company
1947	Grover Frank	R.L. Polk & Co Publishers
1943	Grover Frank	R.L. Polk & Co Publishers
1940	Hedican John F	R.L. Polk & Co Publishers
1922	Sheaffer Albert C Emma M machst	C. E. Howe Addresskey & Printing Co.
	Perkins Walter salesman	C. E. Howe Addresskey & Printing Co.

128 YORK

<u>Year</u>	<u>Uses</u>	<u>Source</u>
1970	Callaway Willie F	New Jersey Bell Telephone Co
1965	Callaway Alice Mrs	New Jersey Bell Telephone Co
	Caflaway Willie F	New Jersey Bell Telephone Co
1951	Kleitifeld Anna r	New Jersey Bell Telephone Company

FINDINGS

<u>Year</u>	<u>Uses</u>	<u>Source</u>
1947	Kleinfield Anne Mrs	R.L. Polk & Co Publishers
1943	Kleinfield Max gro	R.L. Polk & Co Publishers
1940	Kleinfield Max gro	R.L. Polk & Co Publishers
1922	Lerner Joseph Rosa grocer	C. E. Howe Addresskey & Printing Co.

129 YORK

<u>Year</u>	<u>Uses</u>	<u>Source</u>
1990	Camden Tool Inc	New Jersey Bell Telephone Co
1984	Camden Tool Inc	New Jersey Bell Telephone Co
1980	Camden Tool Inc	New Jersey Bell Telephone Co
1970	Cami Tool Inc	New Jersey Bell Telephone Co
1965	Cam Tool&Supply Co	New Jersey Bell Telephone Co
1947	Vacant	R.L. Polk & Co Publishers
1943	Vacant	R.L. Polk & Co Publishers
1940	Vacant	R.L. Polk & Co Publishers
1922	Cochran Frank E Marion machst	C. E. Howe Addresskey & Printing Co.
	Cochran Ida wid Joseph	C. E. Howe Addresskey & Printing Co.
	Collins Joseph T	C. E. Howe Addresskey & Printing Co.
	Connors Peter machst	C. E. Howe Addresskey & Printing Co.
	Dakers Albert clk	C. E. Howe Addresskey & Printing Co.

130 YORK

<u>Year</u>	<u>Uses</u>	<u>Source</u>
1970	Brooker T A Rev	New Jersey Bell Telephone Co
1951	Merkh J G r	New Jersey Bell Telephone Company
1947	Merkh Lydia Mrs	R.L. Polk & Co Publishers
1943	Merkh John G	R.L. Polk & Co Publishers
1940	Merkh John G	R.L. Polk & Co Publishers
1922	Merkh Jno G Lydia toolmkr	C. E. Howe Addresskey & Printing Co.

132 YORK

<u>Year</u>	<u>Uses</u>	<u>Source</u>
1951	Lutz Jas&Son brk pointg	New Jersey Bell Telephone Company
1947	Murphy Eug M carp	R.L. Polk & Co Publishers
1943	Horner Thos	R.L. Polk & Co Publishers
	Murphy Eug M	R.L. Polk & Co Publishers
1940	Farr Edgar H	R.L. Polk & Co Publishers
1922	Perrin Clement M Anna A salesman	C. E. Howe Addresskey & Printing Co.
	Perrin Florence A Philadelphia Metal Stamping Co	C. E. Howe Addresskey & Printing Co.

FINDINGS

134 YORK

<u>Year</u>	<u>Uses</u>	<u>Source</u>
1947	Durney Reuben	R.L. Polk & Co Publishers
1943	Durney Reuben	R.L. Polk & Co Publishers
1940	Durney Reuben	R.L. Polk & Co Publishers
1922	Hammerle Karl Lydia	C. E. Howe Addresskey & Printing Co.
	Hammerle Chas steamfr	C. E. Howe Addresskey & Printing Co.

136 YORK

<u>Year</u>	<u>Uses</u>	<u>Source</u>
1951	Grater J H Jr	New Jersey Bell Telephone Company
1947	Fritzsche Waldemar W	R.L. Polk & Co Publishers
1943	Fritzsche Waldemar W	R.L. Polk & Co Publishers
1940	Mc Can Jas	R.L. Polk & Co Publishers
1922	Ayars Eula	C. E. Howe Addresskey & Printing Co.
	Burke Wm A lab	C. E. Howe Addresskey & Printing Co.
	Mc Kay Jno M Rachel lab	C. E. Howe Addresskey & Printing Co.

YORK CIR

18 YORK CIR

<u>Year</u>	<u>Uses</u>	<u>Source</u>
1951	Mackie E Mrs	New Jersey Bell Telephone Company

23 YORK CIR

<u>Year</u>	<u>Uses</u>	<u>Source</u>
1951	Schaeffer R J S	New Jersey Bell Telephone Company

YORK RD

111 YORK RD

<u>Year</u>	<u>Uses</u>	<u>Source</u>
1965	Ermnel J S	New Jersey Bell Telephone Co

YORK ST

14 YORK ST

<u>Year</u>	<u>Uses</u>	<u>Source</u>
1931	Jones Beni L	R.L. Polk & Co Publishers
1927	Jones Benj L	R.L. Polk & Co Publishers
	Jones Benj L	R.L. Polk & Co Publishers

FINDINGS

16 YORK ST

<u>Year</u>	<u>Uses</u>	<u>Source</u>
1961	Wright E	New Jersey Bell Telephone Co
1931	Witte Wm H	R.L. Polk & Co Publishers
1927	Witte Wm H	R.L. Polk & Co Publishers
	Witte Wm H	R.L. Polk & Co Publishers

17 YORK ST

<u>Year</u>	<u>Uses</u>	<u>Source</u>
1961	U S Cocoa Corp	New Jersey Bell Telephone Co

18 YORK ST

<u>Year</u>	<u>Uses</u>	<u>Source</u>
1961	Mackie E Mrs	New Jersey Bell Telephone Co
	Brennan Wm R	New Jersey Bell Telephone Co
1931	Kunsch John	R.L. Polk & Co Publishers
1927	Kunsch John	R.L. Polk & Co Publishers
	Kunsch John	R.L. Polk & Co Publishers

19 YORK ST

<u>Year</u>	<u>Uses</u>	<u>Source</u>
1931	Vacant	R.L. Polk & Co Publishers
1927	Vacant	R.L. Polk & Co Publishers
	Vacant	R.L. Polk & Co Publishers

21 YORK ST

<u>Year</u>	<u>Uses</u>	<u>Source</u>
1931	Vacant	R.L. Polk & Co Publishers
1927	Gazak Anna Mrs	R.L. Polk & Co Publishers
	Gazak Anna Mrs	R.L. Polk & Co Publishers

22 YORK ST

<u>Year</u>	<u>Uses</u>	<u>Source</u>
1931	Vacant	R.L. Polk & Co Publishers
1927	King Jas	R.L. Polk & Co Publishers
	King Jas	R.L. Polk & Co Publishers

23 YORK ST

<u>Year</u>	<u>Uses</u>	<u>Source</u>
1931	Vanderslice Eliz Mrs	R.L. Polk & Co Publishers
	Vacant	R.L. Polk & Co Publishers

FINDINGS

<u>Year</u>	<u>Uses</u>	<u>Source</u>
1927	Vanderslice Eliz Mrs	R.L. Polk & Co Publishers
	Vanderslice Eliz Mrs	R.L. Polk & Co Publishers
	Vacant	R.L. Polk & Co Publishers
	Vacant	R.L. Polk & Co Publishers

24 YORK ST

<u>Year</u>	<u>Uses</u>	<u>Source</u>
1961	Krol Wm	New Jersey Bell Telephone Co
1931	Calloway Denny J	R.L. Polk & Co Publishers
1927	Slimm Jos	R.L. Polk & Co Publishers
	Slimm Jos	R.L. Polk & Co Publishers

25 YORK ST

<u>Year</u>	<u>Uses</u>	<u>Source</u>
1931	Noedt Wm	R.L. Polk & Co Publishers
1927	Feitz John W	R.L. Polk & Co Publishers
	Feitz John W	R.L. Polk & Co Publishers

26 YORK ST

<u>Year</u>	<u>Uses</u>	<u>Source</u>
1961	Farrell J A	New Jersey Bell Telephone Co
1931	Y/2 Dilmore Howard J	R.L. Polk & Co Publishers
	Brennan Robt	R.L. Polk & Co Publishers
1927	1/2 Sapper Mary	R.L. Polk & Co Publishers
	Miller Raymond F	R.L. Polk & Co Publishers
	1/2 Sapper Mary	R.L. Polk & Co Publishers
	Miller Raymond F	R.L. Polk & Co Publishers

27 YORK ST

<u>Year</u>	<u>Uses</u>	<u>Source</u>
1961	Gallagher J Mrs	New Jersey Bell Telephone Co
1931	Paul Saml garage	R.L. Polk & Co Publishers
1927	Paul Sami garage	R.L. Polk & Co Publishers
	Paul Sami garage	R.L. Polk & Co Publishers

28 YORK ST

<u>Year</u>	<u>Uses</u>	<u>Source</u>
1931	Vacant	R.L. Polk & Co Publishers
1927	Reighn Benj	R.L. Polk & Co Publishers
	Reighn Benj	R.L. Polk & Co Publishers

FINDINGS

30 YORK ST

<u>Year</u>	<u>Uses</u>	<u>Source</u>
1931	Feitz John W	R.L. Polk & Co Publishers
1927	Jones Hartman	R.L. Polk & Co Publishers
	Jones Hartman	R.L. Polk & Co Publishers

31 YORK ST

<u>Year</u>	<u>Uses</u>	<u>Source</u>
1961	Dafler Frank H cabinet tops	New Jersey Bell Telephone Co

32 YORK ST

<u>Year</u>	<u>Uses</u>	<u>Source</u>
1931	Vacant	R.L. Polk & Co Publishers
1927	Higgins Chas	R.L. Polk & Co Publishers
	Higgins Chas	R.L. Polk & Co Publishers

33 YORK ST

<u>Year</u>	<u>Uses</u>	<u>Source</u>
1931	Proth Louis	R.L. Polk & Co Publishers
1927	Werden Herbert C	R.L. Polk & Co Publishers
	Werden Herbert C	R.L. Polk & Co Publishers

34 YORK ST

<u>Year</u>	<u>Uses</u>	<u>Source</u>
1931	Vacant	R.L. Polk & Co Publishers
1927	Wright Edw	R.L. Polk & Co Publishers
	Wright Edw	R.L. Polk & Co Publishers

36 YORK ST

<u>Year</u>	<u>Uses</u>	<u>Source</u>
1931	Vacant	R.L. Polk & Co Publishers
1927	Brennan Robt	R.L. Polk & Co Publishers
	Brennan Robt	R.L. Polk & Co Publishers

38 YORK ST

<u>Year</u>	<u>Uses</u>	<u>Source</u>
1931	Windsor Emma Mrs	R.L. Polk & Co Publishers
	Low Walter L notary	R.L. Polk & Co Publishers
1927	Haglund Matthew	R.L. Polk & Co Publishers
	Haglund Matthew	R.L. Polk & Co Publishers

FINDINGS

40 YORK ST

<u>Year</u>	<u>Uses</u>	<u>Source</u>
1931	Vacant	R.L. Polk & Co Publishers
1927	Seth Raymond	R.L. Polk & Co Publishers
	Seth Raymond	R.L. Polk & Co Publishers

42 YORK ST

<u>Year</u>	<u>Uses</u>	<u>Source</u>
1931	Vacant	R.L. Polk & Co Publishers
1927	Vacant	R.L. Polk & Co Publishers
	Vacant	R.L. Polk & Co Publishers

43 YORK ST

<u>Year</u>	<u>Uses</u>	<u>Source</u>
1931	Vacant	R.L. Polk & Co Publishers

44 YORK ST

<u>Year</u>	<u>Uses</u>	<u>Source</u>
1931	Lassman Wm	R.L. Polk & Co Publishers
1927	Lassman Wm	R.L. Polk & Co Publishers
	Lassman Wm	R.L. Polk & Co Publishers

45 YORK ST

<u>Year</u>	<u>Uses</u>	<u>Source</u>
1961	Baker Jos r	New Jersey Bell Telephone Co
	Olesiewicz Jos P	New Jersey Bell Telephone Co
	Zawitkowski Jos G	New Jersey Bell Telephone Co
1931	Ziemski Annie Mrs soft	R.L. Polk & Co Publishers
	drin Rs	R.L. Polk & Co Publishers
	i Schlichting Emil	R.L. Polk & Co Publishers
1927	Ziemski Annie Mrs soft	R.L. Polk & Co Publishers
	drinks	R.L. Polk & Co Publishers
	Livcania Salvatore	R.L. Polk & Co Publishers
	barber	R.L. Polk & Co Publishers
	Ziemski Annie Mrs soft	R.L. Polk & Co Publishers
	drinks	R.L. Polk & Co Publishers
	Livcania Salvatore	R.L. Polk & Co Publishers
	barber	R.L. Polk & Co Publishers

FINDINGS

46 YORK ST

<u>Year</u>	<u>Uses</u>	<u>Source</u>
1931	Vacant	R.L. Polk & Co Publishers
1927	Vacant	R.L. Polk & Co Publishers
	Vacant	R.L. Polk & Co Publishers

47 YORK ST

<u>Year</u>	<u>Uses</u>	<u>Source</u>
1931	Isaacson Chas A	R.L. Polk & Co Publishers
1927	Vacant	R.L. Polk & Co Publishers
	Vacant	R.L. Polk & Co Publishers

48 YORK ST

<u>Year</u>	<u>Uses</u>	<u>Source</u>
1931	Weidenhammer 0 B	R.L. Polk & Co Publishers
1927	Weidenhammer 0 B	R.L. Polk & Co Publishers
	Beer Walter J	R.L. Polk & Co Publishers
	Beer Walter J	R.L. Polk & Co Publishers
	Weidenhammer 0 B	R.L. Polk & Co Publishers

50 YORK ST

<u>Year</u>	<u>Uses</u>	<u>Source</u>
1961	CAMDEN CASKET CO	New Jersey Bell Telephone Co
1931	bottler	R.L. Polk & Co Publishers
	Weidenhammer Oscar B	R.L. Polk & Co Publishers
1927	bottler	R.L. Polk & Co Publishers
	Weidenhammer 0 B	R.L. Polk & Co Publishers
	bottler	R.L. Polk & Co Publishers
	Weidenhammer 0 B	R.L. Polk & Co Publishers

York St

70 York St

<u>Year</u>	<u>Uses</u>	<u>Source</u>
2014	JWV PROPERTIES LLC	EDR Digital Archive
	JWV PROPERTIES LLC	EDR Digital Archive
2010	JWV PROPERTIES LLC	EDR Digital Archive
	JWV PROPERTIES LLC	EDR Digital Archive

FINDINGS

74 York St

<u>Year</u>	<u>Uses</u>	<u>Source</u>
2014	JWV PROPERTIES LLC	EDR Digital Archive
	JWV PROPERTIES LLC	EDR Digital Archive
2010	JWV PROPERTIES LLC	EDR Digital Archive
	JWV PROPERTIES LLC	EDR Digital Archive
2005	JWV PROPERTIES LLC	EDR Digital Archive
	JWV PROPERTIES LLC	EDR Digital Archive

YORK ST

74 YORK ST

<u>Year</u>	<u>Uses</u>	<u>Source</u>
2004	JWV Properties LLC	Verizon Communications

78 YORK ST

<u>Year</u>	<u>Uses</u>	<u>Source</u>
2004	CRONE A	Verizon Communications

84 YORK ST

<u>Year</u>	<u>Uses</u>	<u>Source</u>
2004	TOSEY Jeronque	Verizon Communications

101 YORK ST

<u>Year</u>	<u>Uses</u>	<u>Source</u>
1931	Hart Harry C baker	R.L. Polk & Co Publishers
1927	Hart Harry C baker	R.L. Polk & Co Publishers
	Hart Harry C baker	R.L. Polk & Co Publishers

110 YORK ST

<u>Year</u>	<u>Uses</u>	<u>Source</u>
2004	JAMES C D	Verizon Communications
1931	Cain John A	R.L. Polk & Co Publishers
1927	Cain John A	R.L. Polk & Co Publishers
	Cain John A	R.L. Polk & Co Publishers

112 YORK ST

<u>Year</u>	<u>Uses</u>	<u>Source</u>
1961	Boyd Jos G	New Jersey Bell Telephone Co
1931	Boyd Jos G	R.L. Polk & Co Publishers
1927	Boyd Mary A Mrs	R.L. Polk & Co Publishers

FINDINGS

<u>Year</u>	<u>Uses</u>	<u>Source</u>
1927	Boyd Mary A Mrs	R.L. Polk & Co Publishers

114 YORK ST

<u>Year</u>	<u>Uses</u>	<u>Source</u>
1961	Hehl Frieda	New Jersey Bell Telephone Co
	Hehl Bros elvtrs	New Jersey Bell Telephone Co
1931	Hehl Herman S	R.L. Polk & Co Publishers
1927	Boyle John	R.L. Polk & Co Publishers
	Boyle John	R.L. Polk & Co Publishers

116 YORK ST

<u>Year</u>	<u>Uses</u>	<u>Source</u>
1931	Sieber Edw	R.L. Polk & Co Publishers
1927	Sieber Edw	R.L. Polk & Co Publishers
	Sieber Edw	R.L. Polk & Co Publishers
	Howard	R.L. Polk & Co Publishers
	Howard	R.L. Polk & Co Publishers

118 YORK ST

<u>Year</u>	<u>Uses</u>	<u>Source</u>
1931	Treude Eldw	R.L. Polk & Co Publishers
1927	Treude Edw	R.L. Polk & Co Publishers
	Treude Edw	R.L. Polk & Co Publishers

120 YORK ST

<u>Year</u>	<u>Uses</u>	<u>Source</u>
1961	Macy Grace C Mrs	New Jersey Bell Telephone Co
1931	Macy Edaar	R.L. Polk & Co Publishers
1927	Bender Julia W Mrs	R.L. Polk & Co Publishers
	Bender Julia W Mrs	R.L. Polk & Co Publishers

121 YORK ST

<u>Year</u>	<u>Uses</u>	<u>Source</u>
1931	Private Garage	R.L. Polk & Co Publishers
1927	Private garage	R.L. Polk & Co Publishers
	Private garage	R.L. Polk & Co Publishers

122 YORK ST

<u>Year</u>	<u>Uses</u>	<u>Source</u>
1961	Shaw E M	New Jersey Bell Telephone Co

FINDINGS

<u>Year</u>	<u>Uses</u>	<u>Source</u>
1931	Mowers Saml W	R.L. Polk & Co Publishers
1927	Mowers Sami W	R.L. Polk & Co Publishers
	Mowers Sami W	R.L. Polk & Co Publishers

123 YORK ST

<u>Year</u>	<u>Uses</u>	<u>Source</u>
1961	Valenti Louise M Miss	New Jersey Bell Telephone Co
1931	Wirtz Edwin W	R.L. Polk & Co Publishers
1927	Jamerson Earley	R.L. Polk & Co Publishers
	Jamerson Earley	R.L. Polk & Co Publishers

124 YORK ST

<u>Year</u>	<u>Uses</u>	<u>Source</u>
1931	Engstrom Chas E	R.L. Polk & Co Publishers
1927	Engstrom Andrew P	R.L. Polk & Co Publishers
	Engstrom Andrew P	R.L. Polk & Co Publishers

125 YORK ST

<u>Year</u>	<u>Uses</u>	<u>Source</u>
1931	Tomasso Frank	R.L. Polk & Co Publishers
	Kerby John H	R.L. Polk & Co Publishers
1927	Parsons Isaac C	R.L. Polk & Co Publishers
	Parsons Isaac C	R.L. Polk & Co Publishers

126 YORK ST

<u>Year</u>	<u>Uses</u>	<u>Source</u>
1961	Senni Jennie Mrs	New Jersey Bell Telephone Co
1931	Senni Alf	R.L. Polk & Co Publishers
1927	Tomasso Frank	R.L. Polk & Co Publishers
	Tomasso Frank	R.L. Polk & Co Publishers

127 YORK ST

<u>Year</u>	<u>Uses</u>	<u>Source</u>
1961	Christesen J	New Jersey Bell Telephone Co
1931	Harold Hlarry	R.L. Polk & Co Publishers
1927	Deuber Thos A	R.L. Polk & Co Publishers
	Smith Christopher	R.L. Polk & Co Publishers
	Smith Christopher	R.L. Polk & Co Publishers
	Deuber Thos A	R.L. Polk & Co Publishers

FINDINGS

128 YORK ST

<u>Year</u>	<u>Uses</u>	<u>Source</u>
1961	Kleinfeld Anna	New Jersey Bell Telephone Co
1931	Zahn Louis gro	R.L. Polk & Co Publishers
1927	Zahn Louis gro	R.L. Polk & Co Publishers
	Zahn Louis gro	R.L. Polk & Co Publishers

York St

129 York St

<u>Year</u>	<u>Uses</u>	<u>Source</u>
2014	3RD TOOL CO INC	EDR Digital Archive
	CAMDEN TOOL INC	EDR Digital Archive
	CAMDEN TOOL INC	EDR Digital Archive
	3RD TOOL CO INC	EDR Digital Archive
2010	CAMDEN TOOL INC	EDR Digital Archive
	3RD TOOL CO INC	EDR Digital Archive
	3RD TOOL CO INC	EDR Digital Archive
	CAMDEN TOOL INC	EDR Digital Archive
2005	GERBER COBURN OPTICAL INC	EDR Digital Archive
	CAMDEN TOOL INC	EDR Digital Archive
	DEVLIN GROUP INC	EDR Digital Archive
	GERBER COBURN OPTICAL INC	EDR Digital Archive
	CAMDEN TOOL INC	EDR Digital Archive
	DEVLIN GROUP INC	EDR Digital Archive

YORK ST

129 YORK ST

<u>Year</u>	<u>Uses</u>	<u>Source</u>
2004	Camden Tool Inc	Verizon Communications
1961	Cam Tool & Supply Co	New Jersey Bell Telephone Co
1931	Vacant	R.L. Polk & Co Publishers
1927	Lynch Florence Mrs	R.L. Polk & Co Publishers
	Lynch Florence Mrs	R.L. Polk & Co Publishers

130 YORK ST

<u>Year</u>	<u>Uses</u>	<u>Source</u>
2004	QUILES Nelida	Verizon Communications
1961	Gorr A C	New Jersey Bell Telephone Co

FINDINGS

<u>Year</u>	<u>Uses</u>	<u>Source</u>
1931	Merkh John G	R.L. Polk & Co Publishers
1927	Merkh John G	R.L. Polk & Co Publishers
	Merkh John G	R.L. Polk & Co Publishers

132 YORK ST

<u>Year</u>	<u>Uses</u>	<u>Source</u>
2004	GOOD Kareema	Verizon Communications
1961	Lutz Jas & Son brk pointg	New Jersey Bell Telephone Co
1931	Vacant	R.L. Polk & Co Publishers
1927	Vacant	R.L. Polk & Co Publishers
	Vacant	R.L. Polk & Co Publishers

134 YORK ST

<u>Year</u>	<u>Uses</u>	<u>Source</u>
1931	Hammerle Karl	R.L. Polk & Co Publishers
1927	Hammerle Karl	R.L. Polk & Co Publishers
	Hammerle Karl	R.L. Polk & Co Publishers

York St

136 York St

<u>Year</u>	<u>Uses</u>	<u>Source</u>
2005	ADELA MARTINEZ	EDR Digital Archive
	ADELA MARTINEZ	EDR Digital Archive

YORK ST

136 YORK ST

<u>Year</u>	<u>Uses</u>	<u>Source</u>
1931	Vacant	R.L. Polk & Co Publishers
1927	Vacant	R.L. Polk & Co Publishers
	Smith Christopher	R.L. Polk & Co Publishers
	Vacant	R.L. Polk & Co Publishers
	Smith Christopher	R.L. Polk & Co Publishers

FINDINGS

TARGET PROPERTY: ADDRESS NOT IDENTIFIED IN RESEARCH SOURCE

The following Target Property addresses were researched for this report, and the addresses were not identified in the research source.

Address Researched

Erie Street and Point Street

Address Not Identified in Research Source

2014, 2010, 2005, 2004, 1990

ADJOINING PROPERTY: ADDRESSES NOT IDENTIFIED IN RESEARCH SOURCE

The following Adjoining Property addresses were researched for this report, and the addresses were not identified in research source.

Address Researched

10 ERIE AVE

2014, 2010, 2005, 2004, 1990, 1984, 1980, 1965, 1961, 1951, 1947, 1943, 1940, 1931, 1927, 1922

100 Erie St

2014, 2010, 2004, 1990, 1984, 1980, 1970, 1965, 1961, 1951, 1947, 1943, 1940, 1931, 1927, 1922

100 Erie St

2014, 2010, 2004, 1990, 1984, 1980, 1970, 1965, 1961, 1951, 1947, 1943, 1940, 1931, 1927, 1922

1000 SEGAL

2014, 2010, 2005, 2004, 1990, 1984, 1980, 1970, 1965, 1961, 1951, 1947, 1931, 1927, 1922

1000 SEGAL CT

2014, 2010, 2005, 2004, 1990, 1984, 1980, 1970, 1965, 1961, 1947, 1943, 1940, 1931, 1927, 1922

1000 SEGAL ST

2014, 2010, 2005, 2004, 1990, 1984, 1980, 1970, 1965, 1961, 1947, 1943, 1940, 1927

1001 SEGAL ST

2014, 2010, 2005, 2004, 1990, 1984, 1980, 1970, 1965, 1961, 1951, 1947, 1943, 1940

1002 SEGAL

2014, 2010, 2005, 2004, 1990, 1984, 1980, 1970, 1965, 1961, 1951, 1931, 1927, 1922

1002 SEGAL CT

2014, 2010, 2005, 2004, 1990, 1984, 1980, 1970, 1965, 1961, 1947, 1943, 1940, 1931, 1927, 1922

1002 SEGAL ST

2014, 2010, 2005, 2004, 1990, 1984, 1980, 1970, 1965, 1961, 1951, 1947, 1943, 1940

1003 SEGAL

2014, 2010, 2005, 2004, 1990, 1984, 1980, 1970, 1965, 1961, 1951, 1931, 1927, 1922

1003 SEGAL ST

2014, 2010, 2005, 2004, 1990, 1984, 1980, 1970, 1965, 1961, 1947, 1943, 1940

1004 SEGAL

2014, 2010, 2005, 2004, 1990, 1984, 1980, 1970, 1965, 1961, 1951, 1931, 1927, 1922

1004 SEGAL ST

2014, 2010, 2005, 2004, 1990, 1984, 1980, 1970, 1965, 1961, 1947, 1943, 1940

1005 SEGAL

2014, 2010, 2005, 2004, 1990, 1984, 1980, 1970, 1965, 1961, 1951, 1931, 1927, 1922

1005 SEGAL ST

2014, 2010, 2005, 2004, 1990, 1984, 1980, 1970, 1965, 1961, 1951, 1947, 1943, 1940

1006 SEGAL

2014, 2010, 2005, 2004, 1990, 1984, 1980, 1970, 1965, 1961, 1951, 1931, 1927, 1922

FINDINGS

Address Researched

Address Not Identified in Research Source

1006 SEGAL ST	2014, 2010, 2005, 2004, 1990, 1984, 1980, 1970, 1965, 1961, 1951, 1947, 1943, 1940
1007 SEGAL	2014, 2010, 2005, 2004, 1990, 1984, 1980, 1970, 1965, 1961, 1951, 1931, 1927, 1922
1007 SEGAL ST	2014, 2010, 2005, 2004, 1990, 1984, 1980, 1970, 1965, 1961, 1951, 1947, 1943, 1940, 1922
1008 SEGAL	2014, 2010, 2005, 2004, 1990, 1984, 1980, 1970, 1961, 1951, 1931, 1927, 1922
1008 SEGAL ST	2014, 2010, 2005, 2004, 1990, 1984, 1980, 1970, 1965, 1951, 1947, 1943, 1940
1009 SEGAL	2014, 2010, 2005, 2004, 1990, 1984, 1980, 1970, 1965, 1961, 1951, 1931, 1927, 1922
1009 SEGAL ST	2014, 2010, 2005, 2004, 1990, 1984, 1980, 1970, 1947, 1943, 1940
101 YORK	2014, 2010, 2005, 2004, 1990, 1984, 1980, 1970, 1965, 1961, 1951, 1931, 1927
101 YORK ST	2014, 2010, 2005, 2004, 1990, 1984, 1980, 1970, 1965, 1961, 1951, 1947, 1943, 1940, 1922
1010 SEGAL	2014, 2010, 2005, 2004, 1990, 1984, 1980, 1970, 1965, 1961, 1951, 1931, 1927, 1922
1010 SEGAL ST	2014, 2010, 2005, 2004, 1990, 1984, 1980, 1970, 1965, 1961, 1951, 1947, 1943, 1940
1011 SEGAL	2014, 2010, 2005, 2004, 1990, 1984, 1980, 1970, 1965, 1961, 1951, 1931, 1927, 1922
1011 SEGAL ST	2014, 2010, 2005, 2004, 1990, 1984, 1970, 1965, 1961, 1951, 1947, 1943, 1940
1012 SEGAL	2014, 2010, 2005, 2004, 1990, 1984, 1980, 1970, 1965, 1961, 1951, 1931, 1927, 1922
1012 SEGAL ST	2014, 2010, 2005, 2004, 1990, 1984, 1980, 1970, 1965, 1951, 1947, 1943, 1940
1013 SEGAL	2014, 2010, 2005, 2004, 1990, 1984, 1980, 1970, 1965, 1961, 1951, 1931, 1927, 1922
1013 SEGAL ST	2014, 2010, 2005, 2004, 1990, 1984, 1980, 1970, 1965, 1961, 1951, 1947, 1943, 1940, 1927
1014 SEGAL	2014, 2010, 2005, 2004, 1990, 1984, 1980, 1970, 1965, 1961, 1951, 1931, 1927, 1922
1014 SEGAL CT	2014, 2010, 2005, 2004, 1990, 1984, 1980, 1970, 1965, 1961, 1947, 1943, 1940, 1931, 1927, 1922
1014 SEGAL ST	2014, 2010, 2005, 2004, 1990, 1984, 1980, 1970, 1965, 1961, 1951, 1947, 1943, 1940, 1922
1015 SEGAL	2014, 2010, 2005, 2004, 1990, 1984, 1980, 1970, 1965, 1961, 1951, 1931, 1927, 1922
1015 SEGAL ST	2014, 2010, 2005, 2004, 1990, 1984, 1980, 1970, 1965, 1961, 1951, 1947, 1943, 1940
1016 SEGAL	2014, 2010, 2005, 2004, 1990, 1984, 1980, 1970, 1965, 1961, 1951, 1931, 1927, 1922
1016 SEGAL ST	2014, 2010, 2005, 2004, 1990, 1984, 1980, 1970, 1965, 1961, 1951, 1947, 1943, 1940
1017 SEGAL	2014, 2010, 2005, 2004, 1990, 1984, 1980, 1970, 1961, 1951, 1931, 1927, 1922
1017 SEGAL ST	2014, 2010, 2005, 2004, 1990, 1984, 1970, 1965, 1951, 1947, 1943, 1940

FINDINGS

Address Researched

1018 SEGAL

1018 SEGAL ST

1019 SEGAL

1019 SEGAL ST

1020 SEGAL

1020 SEGAL ST

1021 SEGAL

1021 SEGAL ST

1022 SEGAL

1022 SEGAL ST

1023 SEGAL

1023 SEGAL ST

1024 SEGAL

1024 SEGAL ST

1025 SEGAL

1025 SEGAL ST

1026 SEGAL

1026 SEGAL ST

1027 SEGAL

1027 SEGAL ST

1028 SEGAL

1028 SEGAL ST

1029 SEGAL

1029 SEGAL ST

1030 SEGAL

Address Not Identified in Research Source

2014, 2010, 2005, 2004, 1990, 1984, 1980, 1970, 1965, 1961, 1951, 1931, 1927, 1922

2014, 2010, 2005, 2004, 1990, 1984, 1980, 1970, 1965, 1961, 1947, 1943, 1940

2014, 2010, 2005, 2004, 1990, 1984, 1980, 1970, 1965, 1961, 1951, 1931, 1927, 1922

2014, 2010, 2005, 2004, 1990, 1984, 1980, 1970, 1965, 1961, 1947, 1943, 1940

2014, 2010, 2005, 2004, 1990, 1984, 1980, 1970, 1965, 1961, 1951, 1931, 1927, 1922

2014, 2010, 2005, 2004, 1990, 1984, 1980, 1970, 1965, 1961, 1951, 1947, 1943, 1940

2014, 2010, 2005, 2004, 1990, 1984, 1980, 1970, 1965, 1961, 1951, 1931, 1927, 1922

2014, 2010, 2005, 2004, 1990, 1984, 1980, 1970, 1965, 1961, 1951, 1947, 1943, 1940

2014, 2010, 2005, 2004, 1990, 1984, 1980, 1970, 1965, 1961, 1951, 1931, 1927, 1922

2014, 2010, 2005, 2004, 1990, 1984, 1980, 1970, 1965, 1961, 1947, 1943, 1940

2014, 2010, 2005, 2004, 1990, 1984, 1980, 1970, 1965, 1961, 1951, 1931, 1927, 1922

2014, 2010, 2005, 2004, 1990, 1984, 1980, 1970, 1965, 1961, 1951, 1947, 1943, 1940

2014, 2010, 2005, 2004, 1990, 1984, 1980, 1970, 1961, 1951, 1931, 1927, 1922

2014, 2010, 2005, 2004, 1990, 1984, 1980, 1970, 1965, 1951, 1947, 1943, 1940

2014, 2010, 2005, 2004, 1990, 1984, 1980, 1970, 1965, 1961, 1951, 1931, 1927, 1922

2014, 2010, 2005, 2004, 1990, 1984, 1980, 1970, 1965, 1961, 1951, 1947, 1943, 1940

2014, 2010, 2005, 2004, 1990, 1984, 1980, 1970, 1965, 1961, 1951, 1931, 1927, 1922

2014, 2010, 2005, 2004, 1990, 1984, 1980, 1970, 1965, 1961, 1951, 1947, 1943, 1940

2014, 2010, 2005, 2004, 1990, 1984, 1980, 1970, 1965, 1961, 1951, 1931, 1927, 1922

2014, 2010, 2005, 2004, 1990, 1984, 1980, 1970, 1965, 1961, 1951, 1947, 1943, 1940

2014, 2010, 2005, 2004, 1990, 1984, 1980, 1970, 1965, 1961, 1951, 1931, 1927, 1922

2014, 2010, 2005, 2004, 1990, 1984, 1980, 1970, 1965, 1961, 1951, 1947, 1943, 1940

2014, 2010, 2005, 2004, 1990, 1984, 1980, 1970, 1965, 1961, 1951, 1931, 1927, 1922

2014, 2010, 2005, 2004, 1990, 1984, 1980, 1970, 1965, 1961, 1951, 1947, 1943, 1940

2014, 2010, 2005, 2004, 1990, 1984, 1980, 1970, 1965, 1961, 1951, 1940, 1931, 1927, 1922

FINDINGS

Address Researched

Address Not Identified in Research Source

1030 SEGAL ST	2014, 2010, 2005, 2004, 1990, 1984, 1980, 1970, 1965, 1961, 1951, 1947, 1943, 1940
1031 SEGAL	2014, 2010, 2005, 2004, 1990, 1984, 1980, 1970, 1965, 1961, 1951, 1931, 1927, 1922
1031 SEGAL ST	2014, 2010, 2005, 2004, 1990, 1984, 1980, 1970, 1965, 1961, 1947, 1943, 1940
1032 SEGAL ST	2014, 2010, 2005, 2004, 1990, 1984, 1980, 1970, 1965, 1961, 1951, 1947, 1943, 1940
1033 SEGAL	2014, 2010, 2005, 2004, 1990, 1984, 1980, 1970, 1965, 1961, 1951, 1931, 1927, 1922
1033 SEGAL ST	2014, 2010, 2005, 2004, 1990, 1984, 1980, 1970, 1965, 1961, 1951, 1947, 1943, 1940, 1922
1034 SEGAL ST	2014, 2010, 2005, 2004, 1990, 1984, 1980, 1970, 1965, 1961, 1951, 1947, 1943, 1940
1035 SEGAL	2014, 2010, 2005, 2004, 1990, 1984, 1980, 1970, 1965, 1961, 1951, 1931, 1927, 1922
1035 SEGAL ST	2014, 2010, 2005, 2004, 1990, 1984, 1980, 1970, 1965, 1961, 1951, 1947, 1943, 1940
1036 SEGAL	2014, 2010, 2005, 2004, 1990, 1984, 1980, 1970, 1965, 1961, 1951, 1931, 1927, 1922
1036 SEGAL ST	2014, 2010, 2005, 2004, 1990, 1984, 1980, 1970, 1965, 1961, 1947, 1943, 1940
1037 SEGAL	2014, 2010, 2005, 2004, 1990, 1984, 1980, 1970, 1965, 1961, 1951, 1931, 1927, 1922
1037 SEGAL ST	2014, 2010, 2005, 2004, 1990, 1984, 1980, 1970, 1965, 1961, 1947, 1943, 1940
1038 SEGAL	2014, 2010, 2005, 2004, 1990, 1984, 1980, 1970, 1965, 1961, 1951, 1931, 1927, 1922
1038 SEGAL ST	2014, 2010, 2005, 2004, 1990, 1984, 1980, 1970, 1965, 1961, 1951, 1947, 1943, 1940
1039 SEGAL	2014, 2010, 2005, 2004, 1990, 1984, 1980, 1970, 1965, 1961, 1951, 1931, 1927, 1922
1039 SEGAL ST	2014, 2010, 2005, 2004, 1990, 1984, 1980, 1970, 1965, 1961, 1951, 1947, 1943, 1940
1040 SEGAL	2014, 2010, 2005, 2004, 1990, 1984, 1980, 1970, 1965, 1961, 1951, 1947, 1931, 1927, 1922
1040 SEGAL ST	2014, 2010, 2005, 2004, 1990, 1984, 1980, 1970, 1965, 1961, 1951, 1947, 1943, 1940, 1922
1041 SEGAL	2014, 2010, 2005, 2004, 1990, 1984, 1980, 1970, 1965, 1961, 1951, 1931, 1927, 1922
1041 SEGAL ST	2014, 2010, 2005, 2004, 1990, 1984, 1980, 1970, 1965, 1961, 1951, 1947, 1943, 1940
1042 SEGAL	2014, 2010, 2005, 2004, 1990, 1984, 1980, 1970, 1965, 1961, 1951, 1931, 1927, 1922
1042 SEGAL ST	2014, 2010, 2005, 2004, 1990, 1984, 1980, 1970, 1965, 1961, 1951, 1947, 1943, 1940
1043 SEGAL	2014, 2010, 2005, 2004, 1990, 1984, 1980, 1970, 1965, 1961, 1951, 1931, 1927, 1922
1043 SEGAL ST	2014, 2010, 2005, 2004, 1990, 1984, 1980, 1970, 1965, 1961, 1951, 1947, 1943, 1940, 1927

FINDINGS

Address Researched

Address Not Identified in Research Source

1044 SEGAL	2014, 2010, 2005, 2004, 1990, 1984, 1980, 1970, 1961, 1951, 1931, 1927, 1922
1044 SEGAL ST	2014, 2010, 2005, 2004, 1990, 1984, 1980, 1970, 1965, 1951, 1947, 1943, 1940, 1927, 1922
1045 SEGAL	2014, 2010, 2005, 2004, 1990, 1984, 1980, 1970, 1965, 1961, 1951, 1931, 1927, 1922
1045 SEGAL ST	2014, 2010, 2005, 2004, 1990, 1984, 1980, 1970, 1951, 1947, 1943, 1940
1047 SEGAL	2014, 2010, 2005, 2004, 1990, 1984, 1980, 1970, 1965, 1961, 1951, 1931, 1927, 1922
1047 SEGAL ST	2014, 2010, 2005, 2004, 1990, 1984, 1980, 1970, 1965, 1961, 1951, 1947, 1943, 1940
105 ERIE ST	2014, 2010, 2005, 2004, 1990, 1984, 1980, 1970, 1965, 1961, 1951, 1947, 1943, 1940, 1931
107 ERIE	2014, 2010, 2005, 2004, 1990, 1984, 1980, 1970, 1965, 1961, 1943, 1931, 1927, 1922
107 ERIE ST	2014, 2010, 2005, 2004, 1990, 1984, 1980, 1970, 1965, 1947, 1943, 1940
109 ERIE	2014, 2010, 2005, 2004, 1990, 1984, 1980, 1970, 1965, 1961, 1943, 1931, 1927, 1922
109 ERIE ST	2014, 2010, 2005, 2004, 1990, 1984, 1980, 1970, 1965, 1947, 1943, 1940
11 WOOD	2014, 2010, 2005, 2004, 1990, 1984, 1980, 1970, 1965, 1961, 1951, 1940, 1931, 1927
11 WOOD ST	2014, 2010, 2005, 2004, 1990, 1984, 1980, 1970, 1965, 1961, 1951, 1947, 1943, 1940, 1922
110 ERIE	2014, 2010, 2005, 2004, 1990, 1984, 1980, 1965, 1961, 1951, 1943, 1940, 1931, 1927, 1922
110 ERIE ST	2014, 2010, 2005, 2004, 1990, 1984, 1980, 1970, 1965, 1951, 1947, 1943, 1940
110 YORK	2014, 2010, 2005, 2004, 1990, 1984, 1980, 1970, 1965, 1961, 1931, 1927
110 YORK ST	2014, 2010, 2005, 1990, 1984, 1980, 1970, 1965, 1961, 1951, 1947, 1943, 1940, 1922
111 ERIE ST	2014, 2010, 2005, 2004, 1990, 1984, 1980, 1970, 1965, 1961, 1951, 1947, 1943, 1940, 1931, 1922
111 YORK RD	2014, 2010, 2005, 2004, 1990, 1984, 1980, 1970, 1961, 1951, 1947, 1943, 1940, 1931, 1927, 1922
112 YORK	2014, 2010, 2005, 2004, 1990, 1984, 1980, 1970, 1961, 1951, 1931, 1927
112 YORK ST	2014, 2010, 2005, 2004, 1990, 1984, 1980, 1970, 1965, 1951, 1947, 1943, 1940, 1922
113 ERIE	2014, 2010, 2005, 2004, 1990, 1984, 1980, 1970, 1965, 1961, 1951, 1943, 1940, 1931, 1927, 1922
113 ERIE ST	2014, 2010, 2005, 2004, 1990, 1984, 1980, 1970, 1965, 1961, 1951, 1947, 1943, 1940, 1922
114 YORK	2014, 2010, 2005, 2004, 1990, 1984, 1980, 1970, 1961, 1931, 1927
114 YORK ST	2014, 2010, 2005, 2004, 1990, 1984, 1980, 1970, 1965, 1951, 1947, 1943, 1940, 1922
115 ERIE ST	2014, 2010, 2005, 2004, 1990, 1984, 1980, 1970, 1965, 1961, 1951, 1947, 1943, 1940, 1931, 1927

FINDINGS

Address Researched

Address Not Identified in Research Source

116 YORK	2014, 2010, 2005, 2004, 1990, 1984, 1980, 1970, 1965, 1961, 1951, 1931, 1927
116 YORK ST	2014, 2010, 2005, 2004, 1990, 1984, 1980, 1970, 1965, 1961, 1951, 1947, 1943, 1940, 1922
117 ERIE ST	2014, 2010, 2005, 2004, 1990, 1984, 1980, 1970, 1965, 1961, 1951, 1947, 1943, 1940, 1931, 1927
118 YORK	2014, 2010, 2005, 2004, 1990, 1984, 1980, 1970, 1965, 1961, 1951, 1931, 1927
118 YORK ST	2014, 2010, 2005, 2004, 1990, 1984, 1980, 1970, 1965, 1961, 1951, 1947, 1943, 1940, 1922
120 ERIE ST	2014, 2010, 2005, 2004, 1990, 1984, 1980, 1970, 1965, 1961, 1951, 1947, 1943, 1940
120 YORK	2014, 2010, 2005, 2004, 1990, 1984, 1980, 1970, 1961, 1951, 1931, 1927
120 YORK ST	2014, 2010, 2005, 2004, 1990, 1984, 1980, 1970, 1965, 1951, 1947, 1943, 1940, 1922
121 YORK	2014, 2010, 2005, 2004, 1990, 1984, 1980, 1970, 1965, 1961, 1951, 1947, 1943, 1940, 1931, 1927
121 YORK ST	2014, 2010, 2005, 2004, 1990, 1984, 1980, 1970, 1965, 1961, 1951, 1947, 1943, 1940, 1922
122 ERIE ST	2014, 2010, 2005, 2004, 1990, 1984, 1980, 1970, 1965, 1961, 1951, 1947, 1943, 1940
122 YORK	2014, 2010, 2005, 2004, 1990, 1984, 1980, 1970, 1961, 1951, 1931, 1927
122 YORK ST	2014, 2010, 2005, 2004, 1990, 1984, 1980, 1970, 1965, 1951, 1947, 1943, 1940, 1922
123 YORK	2014, 2010, 2005, 2004, 1990, 1984, 1980, 1970, 1965, 1961, 1931, 1927
123 YORK ST	2014, 2010, 2005, 2004, 1990, 1984, 1980, 1970, 1965, 1951, 1947, 1943, 1940, 1922
124 ERIE ST	2014, 2010, 2005, 2004, 1990, 1984, 1980, 1970, 1965, 1961, 1951, 1947, 1943, 1940
124 YORK	2014, 2010, 2005, 2004, 1990, 1984, 1980, 1970, 1965, 1961, 1951, 1931, 1927
124 YORK ST	2014, 2010, 2005, 2004, 1990, 1984, 1980, 1970, 1965, 1961, 1951, 1947, 1943, 1940, 1922
125 YORK	2014, 2010, 2005, 2004, 1990, 1984, 1980, 1970, 1965, 1961, 1931, 1927
125 YORK ST	2014, 2010, 2005, 2004, 1990, 1984, 1980, 1970, 1965, 1961, 1951, 1947, 1943, 1940, 1922
126 ERIE ST	2014, 2010, 2005, 2004, 1990, 1984, 1980, 1970, 1965, 1961, 1951, 1947, 1943, 1940
126 YORK	2014, 2010, 2005, 2004, 1990, 1984, 1980, 1970, 1961, 1931, 1927
126 YORK ST	2014, 2010, 2005, 2004, 1990, 1984, 1980, 1970, 1965, 1951, 1947, 1943, 1940, 1922
127 YORK	2014, 2010, 2005, 2004, 1990, 1984, 1980, 1970, 1965, 1961, 1931, 1927
127 YORK ST	2014, 2010, 2005, 2004, 1990, 1984, 1980, 1970, 1965, 1951, 1947, 1943, 1940, 1922
128 ERIE ST	2014, 2010, 2005, 2004, 1990, 1984, 1980, 1970, 1965, 1961, 1947, 1943, 1940
128 YORK	2014, 2010, 2005, 2004, 1990, 1984, 1980, 1961, 1931, 1927

FINDINGS

<u>Address Researched</u>	<u>Address Not Identified in Research Source</u>
128 YORK ST	2014, 2010, 2005, 2004, 1990, 1984, 1980, 1970, 1965, 1951, 1947, 1943, 1940, 1922
129 YORK	2014, 2010, 2005, 2004, 1961, 1951, 1931, 1927
129 YORK ST	2014, 2010, 2005, 1990, 1984, 1980, 1970, 1965, 1951, 1947, 1943, 1940, 1922
129 York St	2004, 1990, 1984, 1980, 1970, 1965, 1961, 1951, 1947, 1943, 1940, 1931, 1927, 1922
129 York St	2004, 1990, 1984, 1980, 1970, 1965, 1961, 1951, 1947, 1943, 1940, 1931, 1927, 1922
13 ERIE	2014, 2010, 2005, 2004, 1990, 1984, 1980, 1970, 1965, 1961, 1947, 1943, 1940, 1931, 1927, 1922
130 ERIE ST	2014, 2010, 2005, 2004, 1990, 1984, 1980, 1970, 1951, 1947, 1943, 1940
130 YORK	2014, 2010, 2005, 2004, 1990, 1984, 1980, 1965, 1961, 1931, 1927
130 YORK ST	2014, 2010, 2005, 1990, 1984, 1980, 1970, 1965, 1951, 1947, 1943, 1940, 1922
132 YORK	2014, 2010, 2005, 2004, 1990, 1984, 1980, 1970, 1965, 1961, 1931, 1927
132 YORK ST	2014, 2010, 2005, 1990, 1984, 1980, 1970, 1965, 1951, 1947, 1943, 1940, 1922
134 YORK	2014, 2010, 2005, 2004, 1990, 1984, 1980, 1970, 1965, 1961, 1951, 1931, 1927
134 YORK ST	2014, 2010, 2005, 2004, 1990, 1984, 1980, 1970, 1965, 1961, 1951, 1947, 1943, 1940, 1922
136 YORK	2014, 2010, 2005, 2004, 1990, 1984, 1980, 1970, 1965, 1961, 1931, 1927
136 YORK ST	2014, 2010, 2005, 2004, 1990, 1984, 1980, 1970, 1965, 1961, 1951, 1947, 1943, 1940, 1922
136 York St	2014, 2010, 2004, 1990, 1984, 1980, 1970, 1965, 1961, 1951, 1947, 1943, 1940, 1931, 1927, 1922
136 York St	2014, 2010, 2004, 1990, 1984, 1980, 1970, 1965, 1961, 1951, 1947, 1943, 1940, 1931, 1927, 1922
14 YORK	2014, 2010, 2005, 2004, 1990, 1984, 1980, 1970, 1961, 1951, 1931, 1927
14 YORK ST	2014, 2010, 2005, 2004, 1990, 1984, 1980, 1970, 1965, 1961, 1951, 1947, 1943, 1940, 1922
16 YORK	2014, 2010, 2005, 2004, 1990, 1984, 1980, 1970, 1965, 1961, 1931, 1927
16 YORK ST	2014, 2010, 2005, 2004, 1990, 1984, 1980, 1970, 1965, 1951, 1947, 1943, 1940, 1922
17 YORK	2014, 2010, 2005, 2004, 1990, 1984, 1980, 1970, 1961, 1947, 1943, 1940, 1931, 1927, 1922
17 YORK ST	2014, 2010, 2005, 2004, 1990, 1984, 1980, 1970, 1965, 1951, 1947, 1943, 1940, 1931, 1927, 1922
18 YORK	2014, 2010, 2005, 2004, 1990, 1984, 1980, 1970, 1965, 1961, 1951, 1931, 1927
18 YORK CIR	2014, 2010, 2005, 2004, 1990, 1984, 1980, 1970, 1965, 1961, 1947, 1943, 1940, 1931, 1927, 1922
18 YORK ST	2014, 2010, 2005, 2004, 1990, 1984, 1980, 1970, 1965, 1951, 1947, 1943, 1940, 1922
19 YORK	2014, 2010, 2005, 2004, 1990, 1984, 1980, 1970, 1965, 1961, 1951, 1947, 1943, 1931, 1927, 1922

FINDINGS

Address Researched

19 YORK ST

200 BAILEY AVE

203 BAILEY

203 BAILEY AVE

203 BAILEY ST

204 BAILEY

204 BAILEY AVE

204 BAILEY ST

205 BAILEY

205 BAILEY ST

206 BAILEY

206 BAILEY ST

207 BAILEY

207 BAILEY AVE

207 BAILEY ST

21 WOOD

21 WOOD ST

21 YORK

21 YORK ST

22 ERIE ST

22 YORK

22 YORK ST

23 WOOD ST

23 YORK

23 YORK CIR

23 YORK ST

Address Not Identified in Research Source

2014, 2010, 2005, 2004, 1990, 1984, 1980, 1970, 1965, 1961, 1951, 1947, 1943, 1940, 1922

2014, 2010, 2005, 1951, 1947, 1943, 1940, 1931, 1927, 1922

2014, 2010, 2005, 2004, 1990, 1984, 1980, 1970, 1965, 1961, 1951, 1931, 1927, 1922

2014, 2010, 2005, 1990, 1970, 1951, 1947, 1943, 1940, 1931, 1927, 1922

2014, 2010, 2005, 2004, 1990, 1984, 1980, 1970, 1965, 1961, 1951, 1947, 1943, 1940

2014, 2010, 2005, 2004, 1990, 1984, 1980, 1970, 1965, 1961, 1951, 1931, 1927, 1922

2014, 2010, 2005, 1951, 1947, 1943, 1940, 1931, 1927, 1922

2014, 2010, 2005, 2004, 1990, 1984, 1980, 1970, 1951, 1947, 1943, 1940

2014, 2010, 2005, 2004, 1990, 1984, 1980, 1970, 1965, 1961, 1951, 1931, 1927, 1922

2014, 2010, 2005, 2004, 1990, 1984, 1980, 1970, 1965, 1961, 1947, 1943, 1940

2014, 2010, 2005, 2004, 1990, 1984, 1980, 1970, 1965, 1961, 1951, 1931, 1927, 1922

2014, 2010, 2005, 2004, 1990, 1984, 1980, 1965, 1961, 1947, 1943, 1940

2014, 2010, 2005, 2004, 1990, 1984, 1980, 1970, 1965, 1961, 1951, 1947, 1931, 1927, 1922

2014, 2010, 2005, 1990, 1984, 1980, 1970, 1951, 1947, 1943, 1940, 1931, 1927, 1922

2014, 2010, 2005, 2004, 1990, 1984, 1980, 1970, 1965, 1951, 1947, 1943, 1940

2014, 2010, 2005, 2004, 1990, 1984, 1980, 1970, 1961, 1940, 1931, 1927

2014, 2010, 2005, 2004, 1990, 1984, 1980, 1970, 1965, 1961, 1951, 1947, 1943, 1940, 1922

2014, 2010, 2005, 2004, 1990, 1984, 1980, 1970, 1965, 1961, 1951, 1947, 1943, 1931, 1927

2014, 2010, 2005, 2004, 1990, 1984, 1980, 1970, 1965, 1961, 1951, 1947, 1943, 1940, 1922

2014, 2010, 2005, 2004, 1990, 1984, 1980, 1970, 1965, 1961, 1947, 1943, 1940, 1931, 1927, 1922

2014, 2010, 2005, 2004, 1990, 1984, 1980, 1970, 1965, 1961, 1951, 1947, 1943, 1940, 1931, 1927

2014, 2010, 2005, 2004, 1990, 1984, 1980, 1970, 1965, 1961, 1951, 1947, 1943, 1940, 1922

2014, 2010, 2005, 2004, 1990, 1984, 1980, 1970, 1965, 1961, 1951, 1947, 1943, 1940, 1922

2014, 2010, 2005, 2004, 1990, 1984, 1980, 1970, 1965, 1961, 1951, 1947, 1943, 1931, 1927

2014, 2010, 2005, 2004, 1990, 1984, 1980, 1970, 1965, 1961, 1947, 1943, 1940, 1931, 1927, 1922

2014, 2010, 2005, 2004, 1990, 1984, 1980, 1970, 1965, 1961, 1951, 1947, 1943, 1940, 1922

FINDINGS

Address Researched

24 YORK

24 YORK ST

25 WOOD

25 WOOD ST

25 YORK

25 YORK ST

26 YORK

26 YORK ST

27 WOOD

27 WOOD ST

27 YORK

27 YORK ST

28 YORK

28 YORK ST

29 WOOD

29 WOOD ST

3 ERIE

30 YORK

30 YORK ST

31 WOOD

31 WOOD ST

31 YORK

31 YORK ST

32 YORK

32 YORK ST

33 WOOD

Address Not Identified in Research Source

2014, 2010, 2005, 2004, 1990, 1984, 1980, 1970, 1961, 1951, 1931, 1927

2014, 2010, 2005, 2004, 1990, 1984, 1980, 1970, 1965, 1951, 1947, 1943, 1940, 1922

2014, 2010, 2005, 2004, 1990, 1984, 1980, 1970, 1965, 1961, 1951, 1947, 1943, 1940, 1931, 1927

2014, 2010, 2005, 2004, 1990, 1984, 1980, 1970, 1965, 1961, 1951, 1947, 1943, 1940, 1922

2014, 2010, 2005, 2004, 1990, 1984, 1980, 1970, 1965, 1961, 1951, 1931, 1927

2014, 2010, 2005, 2004, 1990, 1984, 1980, 1970, 1965, 1961, 1951, 1947, 1943, 1940, 1922

2014, 2010, 2005, 2004, 1990, 1984, 1980, 1970, 1965, 1961, 1951, 1931, 1927

2014, 2010, 2005, 2004, 1990, 1984, 1980, 1970, 1965, 1951, 1947, 1943, 1940, 1922

2014, 2010, 2005, 2004, 1990, 1984, 1980, 1970, 1961, 1951, 1931, 1927

2014, 2010, 2005, 2004, 1990, 1984, 1980, 1970, 1965, 1951, 1947, 1943, 1940, 1922

2014, 2010, 2005, 2004, 1990, 1984, 1980, 1970, 1965, 1961, 1951, 1931, 1927

2014, 2010, 2005, 2004, 1990, 1984, 1980, 1970, 1965, 1951, 1947, 1943, 1940, 1922

2014, 2010, 2005, 2004, 1990, 1984, 1980, 1961, 1951, 1931, 1927

2014, 2010, 2005, 2004, 1990, 1984, 1980, 1970, 1965, 1961, 1951, 1947, 1943, 1940, 1922

2014, 2010, 2005, 2004, 1990, 1984, 1980, 1970, 1965, 1961, 1951, 1931, 1927

2014, 2010, 2005, 2004, 1990, 1984, 1980, 1970, 1965, 1951, 1947, 1943, 1940, 1922

2014, 2010, 2005, 2004, 1990, 1984, 1980, 1970, 1965, 1961, 1947, 1943, 1940, 1931, 1927, 1922

2014, 2010, 2005, 2004, 1990, 1984, 1980, 1970, 1965, 1961, 1951, 1931, 1927

2014, 2010, 2005, 2004, 1990, 1984, 1980, 1970, 1965, 1961, 1951, 1947, 1943, 1940, 1922

2014, 2010, 2005, 2004, 1990, 1984, 1980, 1970, 1965, 1961, 1951, 1947, 1943, 1940, 1931, 1927

2014, 2010, 2005, 2004, 1990, 1984, 1980, 1970, 1965, 1961, 1951, 1947, 1943, 1940, 1922

2014, 2010, 2005, 2004, 1965, 1961, 1947, 1943, 1940, 1931, 1927, 1922

2014, 2010, 2005, 2004, 1990, 1984, 1980, 1970, 1965, 1951, 1947, 1943, 1940, 1931, 1927, 1922

2014, 2010, 2005, 2004, 1990, 1984, 1980, 1970, 1965, 1961, 1951, 1947, 1943, 1940, 1931, 1927

2014, 2010, 2005, 2004, 1990, 1984, 1980, 1970, 1965, 1961, 1951, 1947, 1943, 1940, 1922

2014, 2010, 2005, 2004, 1990, 1984, 1980, 1970, 1965, 1961, 1951, 1947, 1943, 1940, 1931, 1927

FINDINGS

Address Researched

Address Not Identified in Research Source

33 WOOD ST	2014, 2010, 2005, 2004, 1990, 1984, 1980, 1970, 1965, 1961, 1951, 1947, 1943, 1940, 1922
33 YORK	2014, 2010, 2005, 2004, 1990, 1984, 1980, 1970, 1965, 1961, 1951, 1931, 1927
33 YORK ST	2014, 2010, 2005, 2004, 1990, 1984, 1980, 1970, 1965, 1961, 1951, 1947, 1943, 1940, 1922
34 ERIE	2014, 2010, 2005, 2004, 1990, 1984, 1980, 1970, 1965, 1961, 1951, 1943, 1931, 1927, 1922
34 ERIE ST	2014, 2010, 2005, 2004, 1990, 1984, 1980, 1970, 1965, 1961, 1947, 1943, 1940, 1922
34 YORK	2014, 2010, 2005, 2004, 1990, 1984, 1980, 1970, 1965, 1961, 1951, 1947, 1943, 1940, 1931, 1927
34 YORK ST	2014, 2010, 2005, 2004, 1990, 1984, 1980, 1970, 1965, 1961, 1951, 1947, 1943, 1940, 1922
35 WOOD	2014, 2010, 2005, 2004, 1990, 1984, 1980, 1970, 1965, 1961, 1951, 1947, 1943, 1940, 1931, 1927
35 WOOD ST	2014, 2010, 2005, 2004, 1990, 1984, 1980, 1970, 1965, 1961, 1951, 1947, 1943, 1940, 1922
36 ERIE	2014, 2010, 2005, 2004, 1990, 1984, 1980, 1970, 1965, 1961, 1951, 1943, 1931, 1927, 1922
36 ERIE ST	2014, 2010, 2005, 2004, 1990, 1984, 1980, 1970, 1965, 1961, 1951, 1947, 1943, 1940
36 YORK	2014, 2010, 2005, 2004, 1990, 1984, 1980, 1970, 1965, 1961, 1951, 1947, 1943, 1940, 1931, 1927
36 YORK ST	2014, 2010, 2005, 2004, 1990, 1984, 1980, 1970, 1965, 1961, 1951, 1947, 1943, 1940, 1922
38 ERIE	2014, 2010, 2005, 2004, 1990, 1984, 1980, 1970, 1965, 1961, 1951, 1943, 1931, 1927, 1922
38 ERIE ST	2014, 2010, 2005, 2004, 1990, 1984, 1980, 1970, 1965, 1951, 1947, 1943, 1940
38 YORK	2014, 2010, 2005, 2004, 1990, 1984, 1980, 1970, 1965, 1961, 1951, 1947, 1943, 1940, 1931, 1927
38 YORK ST	2014, 2010, 2005, 2004, 1990, 1984, 1980, 1970, 1965, 1961, 1951, 1947, 1943, 1940, 1922
39 NORTH	2014, 2010, 2005, 2004, 1990, 1984, 1980, 1970, 1965, 1961, 1951, 1931, 1927
39 NORTH ST	2014, 2010, 2005, 2004, 1990, 1984, 1980, 1970, 1965, 1951, 1947, 1943, 1940, 1922
40 ERIE	2014, 2010, 2005, 2004, 1990, 1984, 1980, 1970, 1965, 1961, 1951, 1943, 1931, 1927, 1922
40 ERIE ST	2014, 2010, 2005, 2004, 1990, 1984, 1980, 1970, 1965, 1961, 1951, 1947, 1943, 1940
40 YORK	2014, 2010, 2005, 2004, 1990, 1984, 1980, 1970, 1965, 1961, 1951, 1947, 1943, 1940, 1931, 1927
40 YORK ST	2014, 2010, 2005, 2004, 1990, 1984, 1980, 1970, 1965, 1961, 1951, 1947, 1943, 1940, 1922
41 NORTH	2014, 2010, 2005, 2004, 1990, 1984, 1980, 1970, 1965, 1961, 1951, 1931, 1927
41 NORTH ST	2014, 2010, 2005, 2004, 1990, 1984, 1980, 1970, 1965, 1961, 1951, 1947, 1943, 1940, 1922

FINDINGS

Address Researched

Address Not Identified in Research Source

42 ERIE	2014, 2010, 2005, 2004, 1990, 1984, 1980, 1970, 1965, 1961, 1951, 1943, 1931, 1927, 1922
42 ERIE ST	2014, 2010, 2005, 2004, 1990, 1984, 1980, 1970, 1965, 1961, 1947, 1943, 1940
42 YORK	2014, 2010, 2005, 2004, 1990, 1984, 1980, 1970, 1965, 1961, 1947, 1943, 1940, 1931, 1927
42 YORK ST	2014, 2010, 2005, 2004, 1990, 1984, 1980, 1970, 1965, 1961, 1951, 1947, 1943, 1940, 1922
43 NORTH	2014, 2010, 2005, 2004, 1990, 1984, 1980, 1970, 1965, 1961, 1951, 1931, 1927
43 NORTH ST	2014, 2010, 2005, 2004, 1990, 1984, 1980, 1970, 1965, 1961, 1951, 1947, 1943, 1940, 1922
43 YORK ST	2014, 2010, 2005, 2004, 1990, 1984, 1980, 1970, 1965, 1961, 1951, 1947, 1943, 1940, 1927, 1922
44 ERIE ST	2014, 2010, 2005, 2004, 1990, 1984, 1980, 1970, 1965, 1961, 1951, 1947, 1943, 1940
44 NORTH	2014, 2010, 2005, 2004, 1990, 1984, 1980, 1970, 1965, 1961, 1951, 1947, 1943, 1940, 1931, 1927
44 NORTH ST	2014, 2010, 2005, 2004, 1990, 1984, 1980, 1970, 1965, 1961, 1951, 1947, 1943, 1940, 1922
44 YORK	2014, 2010, 2005, 2004, 1990, 1984, 1980, 1970, 1965, 1961, 1951, 1947, 1943, 1940, 1931, 1927
44 YORK ST	2014, 2010, 2005, 2004, 1990, 1984, 1980, 1970, 1965, 1961, 1951, 1947, 1943, 1940, 1922
45 NORTH	2014, 2010, 2005, 2004, 1990, 1984, 1980, 1970, 1965, 1961, 1951, 1931, 1927
45 NORTH ST	2014, 2010, 2005, 2004, 1990, 1984, 1980, 1970, 1965, 1961, 1951, 1947, 1943, 1940, 1922
45 YORK	2014, 2010, 2005, 2004, 1990, 1984, 1980, 1970, 1965, 1961, 1931, 1927
45 YORK ST	2014, 2010, 2005, 2004, 1990, 1984, 1980, 1970, 1965, 1951, 1947, 1943, 1940, 1922
46 ERIE AVE	2014, 2010, 2005, 1970, 1965, 1961, 1951, 1947, 1943, 1940, 1931, 1927, 1922
46 ERIE ST	2014, 2010, 2005, 2004, 1990, 1984, 1980, 1970, 1965, 1961, 1951, 1947, 1943, 1940
46 NORTH	2014, 2010, 2005, 2004, 1990, 1984, 1980, 1970, 1965, 1961, 1951, 1947, 1943, 1940, 1931, 1927
46 NORTH ST	2014, 2010, 2005, 2004, 1990, 1984, 1980, 1970, 1965, 1961, 1951, 1947, 1943, 1940, 1922
46 YORK	2014, 2010, 2005, 2004, 1990, 1984, 1980, 1970, 1965, 1961, 1951, 1947, 1943, 1940, 1931, 1927
46 YORK ST	2014, 2010, 2005, 2004, 1990, 1984, 1980, 1970, 1965, 1961, 1951, 1947, 1943, 1940, 1922
47 NORTH	2014, 2010, 2005, 2004, 1990, 1984, 1980, 1970, 1965, 1961, 1951, 1947, 1943, 1940, 1931, 1927
47 NORTH ST	2014, 2010, 2005, 2004, 1990, 1984, 1980, 1970, 1965, 1961, 1951, 1947, 1943, 1940, 1922
47 YORK	2014, 2010, 2005, 2004, 1990, 1984, 1980, 1970, 1965, 1961, 1951, 1931, 1927
47 YORK ST	2014, 2010, 2005, 2004, 1990, 1984, 1980, 1970, 1965, 1961, 1951, 1947, 1943, 1940, 1922

FINDINGS

Address Researched

Address Not Identified in Research Source

48 ERIE ST	2014, 2010, 2005, 2004, 1990, 1984, 1980, 1970, 1965, 1961, 1951, 1947, 1943, 1940
48 NORTH	2014, 2010, 2005, 2004, 1990, 1984, 1980, 1970, 1965, 1961, 1951, 1947, 1943, 1940, 1931, 1927
48 NORTH ST	2014, 2010, 2005, 2004, 1990, 1984, 1980, 1970, 1965, 1961, 1951, 1947, 1943, 1940, 1922
48 YORK	2014, 2010, 2005, 2004, 1990, 1984, 1980, 1970, 1965, 1961, 1951, 1931, 1927
48 YORK ST	2014, 2010, 2005, 2004, 1990, 1984, 1980, 1970, 1965, 1961, 1951, 1947, 1943, 1940, 1922
49 NORTH	2014, 2010, 2005, 2004, 1990, 1984, 1980, 1970, 1961, 1951, 1931, 1927
49 NORTH ST	2014, 2010, 2005, 2004, 1990, 1984, 1980, 1970, 1965, 1961, 1951, 1947, 1943, 1940, 1922
49 WOOD ST	2014, 2010, 2005, 2004, 1990, 1984, 1980, 1970, 1965, 1961, 1951, 1947, 1943, 1940, 1922
49 YORK	2014, 2010, 2005, 2004, 1990, 1984, 1980, 1970, 1965, 1961, 1951, 1947, 1940, 1931, 1927, 1922
50 ERIE	2014, 2010, 2005, 2004, 1990, 1984, 1980, 1970, 1965, 1961, 1951, 1947, 1943, 1931, 1927, 1922
50 ERIE AVE	2014, 2010, 2005, 2004, 1980, 1970, 1961, 1951, 1947, 1943, 1940, 1931, 1927, 1922
50 ERIE ST	2014, 2010, 2005, 2004, 1990, 1984, 1980, 1970, 1965, 1961, 1951, 1947, 1943, 1940
50 YORK	2014, 2010, 2005, 2004, 1990, 1984, 1980, 1970, 1965, 1961, 1951, 1947, 1940, 1931, 1927, 1922
50 YORK ST	2014, 2010, 2005, 2004, 1990, 1984, 1980, 1970, 1965, 1951, 1947, 1943, 1940, 1922
51 NORTH	2014, 2010, 2005, 2004, 1990, 1984, 1980, 1970, 1965, 1961, 1951, 1931, 1927
51 NORTH ST	2014, 2010, 2005, 2004, 1990, 1984, 1980, 1970, 1965, 1961, 1951, 1947, 1943, 1940, 1922
51 WOOD	2014, 2010, 2005, 2004, 1990, 1984, 1980, 1970, 1965, 1961, 1951, 1947, 1943, 1940, 1931, 1927
51 WOOD ST	2014, 2010, 2005, 2004, 1990, 1984, 1980, 1970, 1965, 1961, 1951, 1947, 1943, 1940, 1922
51 YORK	2014, 2010, 2005, 2004, 1990, 1984, 1980, 1970, 1965, 1961, 1951, 1947, 1943, 1940, 1931, 1927
52 ERIE ST	2014, 2010, 2005, 2004, 1990, 1984, 1980, 1970, 1965, 1961, 1951, 1947, 1943, 1940
52 STATE HWY	2014, 2010, 2005, 2004, 1980, 1970, 1965, 1961, 1951, 1947, 1943, 1940, 1931, 1927, 1922
53 NORTH	2014, 2010, 2005, 2004, 1990, 1984, 1980, 1970, 1965, 1961, 1951, 1931, 1927
53 NORTH ST	2014, 2010, 2005, 1990, 1984, 1980, 1970, 1965, 1951, 1947, 1943, 1940, 1922
53 WOOD	2014, 2010, 2005, 2004, 1990, 1984, 1980, 1970, 1965, 1961, 1951, 1947, 1943, 1940, 1931, 1927
53 WOOD ST	2014, 2010, 2005, 2004, 1990, 1984, 1980, 1970, 1965, 1961, 1951, 1947, 1943, 1940, 1922

FINDINGS

Address Researched

Address Not Identified in Research Source

54 ERIE ST	2014, 2010, 2005, 2004, 1990, 1984, 1980, 1970, 1965, 1961, 1951, 1947, 1943, 1940
55 NORTH	2014, 2010, 2005, 2004, 1990, 1984, 1980, 1970, 1965, 1961, 1951, 1931, 1927
55 NORTH ST	2014, 2010, 2005, 2004, 1990, 1984, 1980, 1970, 1965, 1961, 1951, 1947, 1943, 1940, 1922
55 WOOD	2014, 2010, 2005, 2004, 1990, 1984, 1980, 1970, 1965, 1961, 1951, 1947, 1943, 1940, 1931, 1927
55 WOOD ST	2014, 2010, 2005, 2004, 1990, 1984, 1980, 1970, 1965, 1961, 1951, 1947, 1943, 1940, 1922
56 ERIE ST	2014, 2010, 2005, 2004, 1990, 1984, 1980, 1970, 1965, 1961, 1951, 1947, 1943, 1940
57 NORTH	2014, 2010, 2005, 2004, 1990, 1984, 1980, 1970, 1965, 1961, 1951, 1931, 1927
57 NORTH ST	2014, 2010, 2005, 2004, 1990, 1984, 1980, 1947, 1943, 1940, 1922
58 ERIE	2014, 2010, 2005, 2004, 1990, 1984, 1980, 1965, 1961, 1951, 1943, 1940, 1931, 1927, 1922
58 ERIE ST	2014, 2010, 2005, 2004, 1990, 1984, 1980, 1970, 1961, 1951, 1947, 1943, 1940
59 NORTH	2014, 2010, 2005, 2004, 1990, 1984, 1980, 1970, 1965, 1961, 1951, 1931, 1927
59 NORTH ST	2014, 2010, 2005, 2004, 1990, 1984, 1980, 1970, 1965, 1961, 1951, 1947, 1943, 1940, 1922
60 ERIE	2014, 2010, 2005, 2004, 1990, 1984, 1980, 1970, 1965, 1961, 1951, 1943, 1931, 1927, 1922
60 ERIE ST	2014, 2010, 2005, 2004, 1990, 1984, 1980, 1970, 1965, 1961, 1951, 1947, 1943, 1940
60 NORTH ST	2014, 2010, 2005, 2004, 1990, 1984, 1980, 1970, 1965, 1951, 1947, 1943, 1940, 1931, 1927, 1922
61 NORTH	2014, 2010, 2005, 2004, 1990, 1984, 1980, 1970, 1965, 1961, 1951, 1931, 1927
61 NORTH ST	2014, 2010, 2005, 2004, 1990, 1984, 1980, 1970, 1965, 1961, 1951, 1947, 1943, 1940, 1922
65 ERIE	2014, 2010, 2005, 2004, 1990, 1984, 1980, 1970, 1965, 1961, 1951, 1943, 1931, 1927, 1922
65 ERIE ST	2014, 2010, 2005, 2004, 1990, 1984, 1980, 1970, 1965, 1961, 1951, 1947, 1943, 1940, 1922
70 York St	2005, 2004, 1990, 1984, 1980, 1970, 1965, 1961, 1951, 1947, 1943, 1940, 1931, 1927, 1922
70 York St	2005, 2004, 1990, 1984, 1980, 1970, 1965, 1961, 1951, 1947, 1943, 1940, 1931, 1927, 1922
71 WOOD LN	2014, 2010, 2005, 2004, 1990, 1984, 1980, 1970, 1965, 1961, 1951, 1947, 1943, 1931, 1927, 1922
72 ERIE	2014, 2010, 2005, 2004, 1990, 1984, 1980, 1970, 1965, 1961, 1951, 1943, 1931, 1927, 1922
72 YORK	2014, 2010, 2005, 2004, 1990, 1984, 1970, 1965, 1961, 1951, 1947, 1943, 1940, 1931, 1927, 1922
73 NORTH ST	2014, 2010, 2005, 1990, 1984, 1980, 1970, 1965, 1961, 1951, 1947, 1943, 1940, 1931, 1927, 1922
74 YORK ST	2014, 2010, 2005, 1990, 1984, 1980, 1970, 1965, 1961, 1951, 1947, 1943, 1940, 1931, 1927, 1922

FINDINGS

Address Researched

74 York St

74 York St

78 YORK

78 YORK ST

8 ERIE ST

802 POINT ST

804 POINT ST

806 POINT

806 POINT ST

810 POINT ST

814 POINT ST

818 FRONT N

818 N FRONT ST

819 N FRONT ST

820 FRONT N

820 N FRONT ST

822 FRONT N

822 N FRONT

822 N FRONT ST

84 YORK ST

845 POINT

845 POINT ST

86 ERIE

86 ERIE ST

88 ERIE

Address Not Identified in Research Source

2004, 1990, 1984, 1980, 1970, 1965, 1961, 1951, 1947, 1943, 1940, 1931, 1927, 1922

2004, 1990, 1984, 1980, 1970, 1965, 1961, 1951, 1947, 1943, 1940, 1931, 1927, 1922

2014, 2010, 2005, 2004, 1984, 1970, 1965, 1961, 1951, 1947, 1943, 1940, 1931, 1927, 1922

2014, 2010, 2005, 1990, 1984, 1980, 1970, 1965, 1961, 1951, 1947, 1943, 1940, 1931, 1927, 1922

2014, 2010, 2005, 2004, 1990, 1984, 1980, 1970, 1965, 1961, 1947, 1943, 1940, 1931, 1927, 1922

2014, 2010, 2005, 1990, 1984, 1980, 1970, 1965, 1961, 1951, 1947, 1943, 1940, 1931, 1927, 1922

2014, 2010, 2005, 1990, 1984, 1980, 1970, 1965, 1961, 1951, 1947, 1943, 1940, 1931, 1927, 1922

2014, 2010, 2005, 2004, 1984, 1970, 1965, 1961, 1951, 1947, 1943, 1940, 1931, 1927, 1922

2014, 2010, 2005, 1990, 1984, 1980, 1970, 1965, 1961, 1951, 1947, 1943, 1940, 1931, 1927, 1922

2014, 2010, 2005, 1990, 1984, 1980, 1970, 1965, 1961, 1951, 1947, 1943, 1940, 1931, 1927, 1922

2014, 2010, 2005, 1990, 1984, 1980, 1970, 1965, 1961, 1951, 1947, 1943, 1940, 1931, 1927, 1922

2014, 2010, 2005, 2004, 1990, 1984, 1980, 1970, 1965, 1961, 1951, 1947, 1940, 1931, 1927, 1922

2014, 2010, 2005, 2004, 1990, 1984, 1980, 1970, 1965, 1951, 1943, 1940

2014, 2010, 2005, 2004, 1990, 1984, 1980, 1970, 1965, 1961, 1951, 1947, 1943, 1931, 1927, 1922

2014, 2010, 2005, 2004, 1990, 1984, 1980, 1970, 1965, 1961, 1951, 1947, 1940, 1931, 1927, 1922

2014, 2010, 2005, 2004, 1990, 1984, 1980, 1970, 1951, 1943

2014, 2010, 2005, 2004, 1990, 1984, 1980, 1970, 1965, 1961, 1951, 1947, 1940, 1931, 1927, 1922

2014, 2010, 2005, 2004, 1990, 1984, 1980, 1970, 1965, 1961, 1947, 1943, 1940, 1931, 1927, 1922

2014, 2010, 2005, 2004, 1990, 1984, 1970, 1951, 1943

2014, 2010, 2005, 1990, 1984, 1980, 1970, 1965, 1961, 1951, 1947, 1943, 1940, 1931, 1927, 1922

2014, 2010, 2005, 2004, 1990, 1984, 1980, 1970, 1965, 1961, 1951, 1931, 1927

2014, 2010, 2005, 2004, 1990, 1984, 1980, 1970, 1965, 1961, 1951, 1947, 1943, 1940, 1922

2014, 2010, 2005, 2004, 1990, 1984, 1980, 1970, 1965, 1961, 1951, 1943, 1931, 1927, 1922

2014, 2010, 2005, 2004, 1990, 1984, 1980, 1970, 1965, 1961, 1951, 1947, 1943, 1940

2014, 2010, 2005, 2004, 1990, 1984, 1980, 1970, 1965, 1961, 1951, 1943, 1931, 1927, 1922

FINDINGS

Address Researched

Address Not Identified in Research Source

88 ERIE ST	2014, 2010, 2005, 2004, 1990, 1984, 1980, 1970, 1965, 1951, 1947, 1943, 1940
9 ERIE	2014, 2010, 2005, 2004, 1990, 1984, 1980, 1970, 1961, 1951, 1947, 1943, 1940, 1931, 1927, 1922
90 ERIE	2014, 2010, 2005, 2004, 1990, 1984, 1980, 1970, 1965, 1961, 1951, 1943, 1931, 1927, 1922
90 ERIE ST	2014, 2010, 2005, 2004, 1990, 1984, 1980, 1970, 1965, 1961, 1951, 1947, 1943, 1940
900 HOWARD	2014, 2010, 2005, 2004, 1990, 1984, 1980, 1970, 1961, 1951, 1931, 1927
900 HOWARD ST	2014, 2010, 2005, 2004, 1990, 1984, 1980, 1970, 1965, 1961, 1951, 1947, 1943, 1940, 1922
900 POINT	2014, 2010, 2005, 2004, 1990, 1984, 1980, 1965, 1961, 1951, 1947, 1943, 1940, 1931, 1927, 1922
901 FRONT N	2014, 2010, 2005, 2004, 1990, 1984, 1980, 1970, 1965, 1961, 1951, 1947, 1940, 1931, 1927, 1922
901 N FRONT ST	2014, 2010, 2005, 1990, 1984, 1980, 1970, 1951, 1943
901 POINT	2014, 2010, 2005, 2004, 1961, 1940, 1931, 1927
901 POINT ST	2014, 2010, 2005, 2004, 1990, 1984, 1980, 1970, 1965, 1951, 1947, 1943, 1940, 1922
901 Point St	2014, 2005, 2004, 1990, 1984, 1980, 1970, 1965, 1961, 1951, 1947, 1943, 1940, 1931, 1927, 1922
901 Point St	2014, 2005, 2004, 1990, 1984, 1980, 1970, 1965, 1961, 1951, 1947, 1943, 1940, 1931, 1927, 1922
902 2ND N	2014, 2010, 2005, 2004, 1990, 1984, 1980, 1970, 1965, 1961, 1951, 1931, 1927, 1922
902 2ND ST	2014, 2010, 2005, 2004, 1990, 1984, 1980, 1970, 1965, 1961, 1951, 1947, 1943, 1940, 1931, 1922
902 2ND ST N	2014, 2010, 2005, 2004, 1990, 1984, 1980, 1970, 1965, 1961, 1951, 1947, 1943, 1940, 1927, 1922
902 HOWARD	2014, 2010, 2005, 2004, 1990, 1984, 1980, 1970, 1965, 1961, 1951, 1947, 1931, 1927
902 HOWARD ST	2014, 2010, 2005, 2004, 1990, 1984, 1980, 1970, 1965, 1961, 1951, 1947, 1943, 1940, 1922
902 N 2ND	2014, 2010, 2005, 2004, 1990, 1984, 1980, 1970, 1965, 1961, 1951, 1947, 1943, 1940, 1931, 1927
902 N 2ND ST	2014, 2010, 2005, 2004, 1990, 1984, 1980, 1970, 1965, 1951, 1947, 1943, 1940, 1931, 1927, 1922
903 2ND N	2014, 2010, 2005, 2004, 1990, 1984, 1980, 1970, 1965, 1961, 1951, 1931, 1927, 1922
903 2ND ST	2014, 2010, 2005, 2004, 1990, 1984, 1980, 1970, 1965, 1961, 1951, 1947, 1943, 1940, 1931, 1922
903 2ND ST N	2014, 2010, 2005, 2004, 1990, 1984, 1980, 1970, 1965, 1961, 1951, 1947, 1943, 1940, 1927, 1922
903 FRONT N	2014, 2010, 2005, 2004, 1990, 1984, 1980, 1970, 1965, 1961, 1951, 1947, 1940, 1931, 1927, 1922
903 N 2ND	2014, 2010, 2005, 2004, 1990, 1984, 1980, 1970, 1965, 1961, 1947, 1943, 1940, 1931, 1927

FINDINGS

Address Researched

Address Not Identified in Research Source

903 N 2ND ST	2014, 2010, 2005, 2004, 1990, 1980, 1970, 1965, 1951, 1947, 1943, 1940, 1931, 1927, 1922
903 N FRONT ST	2014, 2010, 2005, 1990, 1984, 1980, 1970, 1965, 1961, 1951, 1943
903 POINT	2014, 2010, 2005, 2004, 1990, 1965, 1961, 1931, 1927
903 POINT ST	2014, 2010, 2005, 1990, 1984, 1980, 1970, 1965, 1961, 1951, 1947, 1943, 1940, 1922
904 2ND N	2014, 2010, 2005, 2004, 1990, 1984, 1980, 1970, 1965, 1961, 1951, 1931, 1927, 1922
904 2ND ST	2014, 2010, 2005, 2004, 1990, 1984, 1980, 1970, 1965, 1961, 1951, 1947, 1943, 1940, 1931, 1922
904 2ND ST N	2014, 2010, 2005, 2004, 1990, 1984, 1980, 1970, 1965, 1961, 1951, 1947, 1943, 1940, 1927, 1922
904 HOWARD	2014, 2010, 2005, 2004, 1990, 1984, 1980, 1970, 1961, 1951, 1931, 1927
904 HOWARD ST	2014, 2010, 2005, 2004, 1990, 1984, 1980, 1970, 1965, 1961, 1951, 1947, 1943, 1940, 1922
904 N 2ND	2014, 2010, 2005, 2004, 1990, 1984, 1980, 1970, 1965, 1961, 1951, 1947, 1943, 1940, 1931, 1927
905 2ND N	2014, 2010, 2005, 2004, 1990, 1984, 1980, 1970, 1965, 1961, 1951, 1931, 1927, 1922
905 2ND ST	2014, 2010, 2005, 2004, 1990, 1984, 1980, 1970, 1965, 1961, 1951, 1947, 1943, 1940, 1931, 1922
905 2ND ST N	2014, 2010, 2005, 2004, 1990, 1984, 1980, 1970, 1965, 1961, 1951, 1947, 1943, 1940, 1927, 1922
905 FRONT N	2014, 2010, 2005, 2004, 1990, 1984, 1980, 1970, 1965, 1961, 1951, 1947, 1940, 1931, 1927, 1922
905 N 2ND	2014, 2010, 2005, 2004, 1990, 1984, 1980, 1970, 1965, 1961, 1951, 1947, 1943, 1940, 1931, 1927
905 N FRONT ST	2014, 2010, 2005, 1990, 1984, 1980, 1970, 1965, 1961, 1951, 1943
905 POINT	2014, 2010, 2005, 2004, 1990, 1984, 1980, 1970, 1961, 1951, 1931, 1927
905 POINT ST	2014, 2010, 2005, 1990, 1984, 1980, 1970, 1965, 1951, 1947, 1943, 1940, 1922
906 2ND N	2014, 2010, 2005, 2004, 1990, 1984, 1980, 1970, 1965, 1961, 1951, 1931, 1927, 1922
906 2ND ST	2014, 2010, 2005, 2004, 1990, 1984, 1980, 1970, 1965, 1961, 1951, 1947, 1943, 1940, 1931, 1922
906 2ND ST N	2014, 2010, 2005, 2004, 1990, 1984, 1980, 1970, 1965, 1961, 1951, 1947, 1943, 1940, 1927, 1922
906 HOWARD	2014, 2010, 2005, 2004, 1990, 1984, 1980, 1970, 1965, 1961, 1931, 1927
906 HOWARD ST	2014, 2010, 2005, 2004, 1990, 1984, 1980, 1970, 1965, 1951, 1947, 1943, 1940, 1922
906 N 2ND	2014, 2010, 2005, 2004, 1990, 1984, 1980, 1970, 1965, 1961, 1951, 1947, 1943, 1940, 1931, 1927
906 N 2ND ST	2014, 2010, 2005, 2004, 1990, 1984, 1980, 1970, 1965, 1961, 1947, 1943, 1940, 1931, 1927, 1922
907 2ND N	2014, 2010, 2005, 2004, 1990, 1984, 1980, 1970, 1965, 1961, 1951, 1931, 1927, 1922

FINDINGS

Address Researched

Address Not Identified in Research Source

907 2ND ST	2014, 2010, 2005, 2004, 1990, 1984, 1980, 1970, 1965, 1961, 1951, 1947, 1943, 1940, 1931, 1922
907 2ND ST N	2014, 2010, 2005, 2004, 1990, 1984, 1980, 1970, 1965, 1961, 1951, 1947, 1943, 1940, 1927, 1922
907 FRONT N	2014, 2010, 2005, 2004, 1990, 1984, 1980, 1970, 1965, 1961, 1951, 1947, 1940, 1931, 1927, 1922
907 N 2ND	2014, 2010, 2005, 2004, 1990, 1984, 1980, 1970, 1965, 1961, 1951, 1947, 1943, 1940, 1931, 1927
907 N FRONT ST	2014, 2010, 2005, 2004, 1990, 1970, 1965, 1961, 1951, 1943
907 POINT	2014, 2010, 2005, 2004, 1990, 1984, 1980, 1970, 1961, 1951, 1931, 1927
907 POINT ST	2014, 2010, 2005, 2004, 1990, 1984, 1980, 1970, 1965, 1961, 1951, 1947, 1943, 1940, 1922
908 2ND N	2014, 2010, 2005, 2004, 1990, 1984, 1980, 1970, 1965, 1961, 1951, 1931, 1927, 1922
908 2ND ST	2014, 2010, 2005, 2004, 1990, 1984, 1980, 1970, 1965, 1961, 1951, 1947, 1943, 1940, 1931, 1922
908 2ND ST N	2014, 2010, 2005, 2004, 1990, 1984, 1980, 1970, 1965, 1961, 1951, 1947, 1943, 1940, 1927, 1922
908 HOWARD	2014, 2010, 2005, 2004, 1990, 1984, 1980, 1970, 1965, 1961, 1951, 1931, 1927
908 HOWARD ST	2014, 2010, 2005, 2004, 1990, 1984, 1980, 1970, 1965, 1961, 1951, 1947, 1943, 1940, 1922
908 N 2ND	2014, 2010, 2005, 2004, 1990, 1984, 1980, 1970, 1965, 1961, 1951, 1947, 1943, 1940, 1931, 1927
908 N 2ND ST	2014, 2010, 2005, 2004, 1990, 1984, 1980, 1970, 1965, 1961, 1947, 1943, 1940, 1931, 1927, 1922
908 POINT	2014, 2010, 2005, 2004, 1990, 1984, 1980, 1965, 1961, 1951, 1931, 1927
908 POINT ST	2014, 2010, 2005, 2004, 1990, 1984, 1980, 1970, 1965, 1951, 1947, 1943, 1940, 1922
909 2ND N	2014, 2010, 2005, 2004, 1990, 1984, 1980, 1970, 1965, 1961, 1951, 1931, 1927, 1922
909 2ND ST	2014, 2010, 2005, 2004, 1990, 1984, 1980, 1970, 1965, 1961, 1951, 1947, 1943, 1940, 1931, 1922
909 2ND ST N	2014, 2010, 2005, 2004, 1990, 1984, 1980, 1970, 1965, 1961, 1951, 1947, 1943, 1940, 1927, 1922
909 FRONT N	2014, 2010, 2005, 2004, 1990, 1984, 1980, 1970, 1965, 1961, 1951, 1947, 1940, 1931, 1927, 1922
909 N 2ND	2014, 2010, 2005, 2004, 1990, 1984, 1980, 1970, 1965, 1961, 1951, 1947, 1943, 1940, 1931, 1927
909 N 2ND ST	2014, 2010, 2005, 2004, 1990, 1984, 1980, 1970, 1965, 1961, 1947, 1943, 1940, 1931, 1927, 1922
909 N FRONT ST	2014, 2010, 2005, 2004, 1990, 1980, 1970, 1951, 1943
909 POINT	2014, 2010, 2005, 2004, 1990, 1984, 1980, 1970, 1965, 1961, 1951, 1931, 1927
909 POINT ST	2014, 2010, 2005, 2004, 1990, 1984, 1980, 1970, 1965, 1961, 1951, 1947, 1943, 1940, 1922
910 2ND N	2014, 2010, 2005, 2004, 1990, 1984, 1980, 1970, 1965, 1961, 1951, 1931, 1927, 1922

FINDINGS

Address Researched

Address Not Identified in Research Source

910 2ND ST	2014, 2010, 2005, 2004, 1990, 1984, 1980, 1970, 1965, 1961, 1951, 1947, 1943, 1940, 1931, 1922
910 2ND ST N	2014, 2010, 2005, 2004, 1990, 1984, 1980, 1970, 1965, 1961, 1951, 1947, 1943, 1940, 1927, 1922
910 HOWARD	2014, 2010, 2005, 2004, 1990, 1984, 1980, 1970, 1965, 1961, 1951, 1931, 1927
910 HOWARD ST	2014, 2010, 2005, 2004, 1990, 1984, 1980, 1970, 1965, 1961, 1951, 1947, 1943, 1940, 1922
910 N 2ND ST	2014, 2010, 2005, 1990, 1984, 1980, 1965, 1961, 1951, 1947, 1943, 1940, 1931, 1927, 1922
910 POINT	2014, 2010, 2005, 2004, 1990, 1984, 1980, 1970, 1965, 1961, 1931, 1927
910 POINT ST	2014, 2010, 2005, 2004, 1990, 1984, 1980, 1970, 1965, 1951, 1947, 1943, 1940, 1922
911 2ND N	2014, 2010, 2005, 2004, 1990, 1984, 1980, 1970, 1965, 1961, 1951, 1931, 1927, 1922
911 2ND ST	2014, 2010, 2005, 2004, 1990, 1984, 1980, 1970, 1965, 1961, 1951, 1947, 1943, 1940, 1931, 1922
911 2ND ST N	2014, 2010, 2005, 2004, 1990, 1984, 1980, 1970, 1965, 1961, 1951, 1947, 1943, 1940, 1927, 1922
911 FRONT N	2014, 2010, 2005, 2004, 1990, 1984, 1980, 1970, 1965, 1961, 1951, 1947, 1940, 1931, 1927, 1922
911 HOWARD	2014, 2010, 2005, 2004, 1990, 1984, 1980, 1970, 1965, 1961, 1951, 1931, 1927
911 HOWARD ST	2014, 2010, 2005, 2004, 1990, 1984, 1980, 1970, 1965, 1961, 1951, 1947, 1943, 1940, 1922
911 N 2ND	2014, 2010, 2005, 2004, 1990, 1984, 1980, 1970, 1965, 1961, 1951, 1947, 1943, 1940, 1931, 1927
911 N 2ND ST	2014, 2010, 2005, 2004, 1990, 1984, 1980, 1970, 1965, 1947, 1943, 1940, 1931, 1927, 1922
911 N FRONT ST	2014, 2010, 2005, 2004, 1990, 1984, 1980, 1970, 1943
912 2ND N	2014, 2010, 2005, 2004, 1990, 1984, 1980, 1970, 1965, 1961, 1951, 1931, 1927, 1922
912 2ND ST	2014, 2010, 2005, 2004, 1990, 1984, 1980, 1970, 1965, 1961, 1951, 1947, 1943, 1940, 1931, 1922
912 2ND ST N	2014, 2010, 2005, 2004, 1990, 1984, 1980, 1970, 1965, 1961, 1951, 1947, 1943, 1940, 1927, 1922
912 HOWARD	2014, 2010, 2005, 2004, 1990, 1984, 1980, 1970, 1965, 1961, 1951, 1931, 1927
912 HOWARD ST	2014, 2010, 2005, 2004, 1990, 1984, 1980, 1970, 1965, 1961, 1951, 1947, 1943, 1940, 1922
912 N 2ND	2014, 2010, 2005, 2004, 1990, 1984, 1980, 1970, 1965, 1961, 1951, 1947, 1943, 1940, 1931, 1927
912 POINT	2014, 2010, 2005, 2004, 1990, 1984, 1980, 1970, 1965, 1961, 1931, 1927
912 POINT ST	2014, 2010, 2005, 1990, 1984, 1980, 1970, 1965, 1951, 1947, 1943, 1940, 1922
913 2ND N	2014, 2010, 2005, 2004, 1990, 1984, 1980, 1970, 1965, 1961, 1951, 1931, 1927, 1922
913 2ND ST	2014, 2010, 2005, 2004, 1990, 1984, 1980, 1970, 1965, 1961, 1951, 1947, 1943, 1940, 1931, 1922

FINDINGS

Address Researched

Address Not Identified in Research Source

913 2ND ST N	2014, 2010, 2005, 2004, 1990, 1984, 1980, 1970, 1965, 1961, 1951, 1947, 1943, 1940, 1927, 1922
913 HOWARD	2014, 2010, 2005, 2004, 1990, 1984, 1980, 1970, 1965, 1961, 1931, 1927
913 HOWARD ST	2014, 2010, 2005, 2004, 1990, 1984, 1980, 1970, 1965, 1961, 1951, 1947, 1943, 1940, 1922
913 N 2ND ST	2014, 2010, 2005, 2004, 1984, 1980, 1961, 1951, 1947, 1943, 1940, 1931, 1927, 1922
914 2ND N	2014, 2010, 2005, 2004, 1990, 1984, 1980, 1970, 1965, 1961, 1951, 1931, 1927, 1922
914 2ND ST	2014, 2010, 2005, 2004, 1990, 1984, 1980, 1970, 1965, 1961, 1951, 1947, 1943, 1940, 1931, 1922
914 2ND ST N	2014, 2010, 2005, 2004, 1990, 1984, 1980, 1970, 1965, 1961, 1951, 1947, 1943, 1940, 1927, 1922
914 FRONT N	2014, 2010, 2005, 2004, 1990, 1984, 1980, 1970, 1965, 1961, 1951, 1947, 1940, 1931, 1927, 1922
914 HOWARD	2014, 2010, 2005, 2004, 1990, 1984, 1980, 1970, 1965, 1961, 1931, 1927, 1922
914 HOWARD ST	2014, 2010, 2005, 2004, 1990, 1984, 1980, 1970, 1965, 1961, 1951, 1947, 1943, 1940, 1922
914 N 2ND	2014, 2010, 2005, 2004, 1990, 1984, 1980, 1970, 1965, 1961, 1951, 1947, 1943, 1940, 1931, 1927
914 N 2ND ST	2014, 2010, 2005, 2004, 1990, 1984, 1980, 1970, 1965, 1947, 1943, 1940, 1931, 1927, 1922
914 N FRONT	2014, 2010, 2005, 2004, 1990, 1984, 1980, 1970, 1965, 1961, 1947, 1943, 1940, 1931, 1927, 1922
914 N FRONT ST	2014, 2010, 2005, 2004, 1990, 1984, 1980, 1970, 1965, 1961, 1951, 1943
914 POINT	2014, 2010, 2005, 2004, 1990, 1984, 1980, 1970, 1961, 1931, 1927
914 POINT ST	2014, 2010, 2005, 1990, 1984, 1980, 1970, 1965, 1951, 1947, 1943, 1940, 1922
915 2ND N	2014, 2010, 2005, 2004, 1990, 1984, 1980, 1970, 1965, 1961, 1951, 1931, 1927, 1922
915 2ND ST	2014, 2010, 2005, 2004, 1990, 1984, 1980, 1970, 1965, 1961, 1951, 1947, 1943, 1940, 1931, 1922
915 2ND ST N	2014, 2010, 2005, 2004, 1990, 1984, 1980, 1970, 1965, 1961, 1951, 1947, 1943, 1940, 1927, 1922
915 FRONT N	2014, 2010, 2005, 2004, 1990, 1984, 1980, 1970, 1965, 1961, 1951, 1947, 1940, 1931, 1927, 1922
915 HOWARD	2014, 2010, 2005, 2004, 1990, 1984, 1980, 1970, 1965, 1961, 1931, 1927
915 HOWARD ST	2014, 2010, 2005, 2004, 1990, 1984, 1980, 1970, 1965, 1961, 1951, 1947, 1943, 1940, 1922
915 N 2ND	2014, 2010, 2005, 2004, 1990, 1984, 1980, 1970, 1965, 1961, 1951, 1947, 1943, 1940, 1931, 1927
915 N FRONT	2014, 2010, 2005, 2004, 1990, 1984, 1980, 1970, 1965, 1961, 1951, 1947, 1943, 1940, 1931, 1927
915 N FRONT ST	2014, 2010, 2005, 1990, 1984, 1970, 1965, 1961, 1943
915 N Front St	2014, 2005, 2004, 1990, 1984, 1980, 1970, 1965, 1961, 1951, 1947, 1943, 1940, 1931, 1927, 1922

FINDINGS

Address Researched

Address Not Identified in Research Source

915 N Front St	2014, 2005, 2004, 1990, 1984, 1980, 1970, 1965, 1961, 1951, 1947, 1943, 1940, 1931, 1927, 1922
916 FRONT N	2014, 2010, 2005, 2004, 1990, 1984, 1980, 1970, 1965, 1961, 1951, 1947, 1940, 1931, 1927, 1922
916 HOWARD	2014, 2010, 2005, 2004, 1990, 1984, 1980, 1970, 1965, 1961, 1951, 1947, 1943, 1940, 1931, 1927
916 HOWARD ST	2014, 2010, 2005, 2004, 1990, 1984, 1980, 1970, 1965, 1961, 1951, 1947, 1943, 1940, 1922
916 N 2ND ST	2014, 2010, 2005, 2004, 1990, 1984, 1980, 1970, 1965, 1961, 1947, 1943, 1940, 1931, 1927, 1922
916 N FRONT ST	2014, 2010, 2005, 2004, 1990, 1984, 1980, 1970, 1965, 1961, 1951, 1943
917 2ND N	2014, 2010, 2005, 2004, 1990, 1984, 1980, 1970, 1965, 1961, 1951, 1931, 1927, 1922
917 2ND ST	2014, 2010, 2005, 2004, 1990, 1984, 1980, 1970, 1965, 1961, 1951, 1947, 1943, 1940, 1931, 1922
917 2ND ST N	2014, 2010, 2005, 2004, 1990, 1984, 1980, 1970, 1965, 1961, 1951, 1947, 1943, 1940, 1927, 1922
917 HOWARD	2014, 2010, 2005, 2004, 1990, 1984, 1980, 1970, 1965, 1961, 1951, 1931, 1927
917 HOWARD ST	2014, 2010, 2005, 2004, 1990, 1984, 1980, 1970, 1965, 1961, 1951, 1947, 1943, 1940, 1922
917 N 2ND	2014, 2010, 2005, 2004, 1990, 1984, 1980, 1970, 1965, 1961, 1951, 1947, 1943, 1940, 1931, 1927
917 N 2ND ST	2014, 2010, 2005, 2004, 1990, 1984, 1980, 1970, 1965, 1947, 1943, 1940, 1931, 1927, 1922
917 N FRONT ST	2014, 2010, 2005, 2004, 1990, 1984, 1980, 1970, 1965, 1961, 1951, 1947, 1943, 1940
917 POINT	2014, 2010, 2005, 2004, 1990, 1984, 1980, 1970, 1965, 1961, 1951, 1931, 1927
917 POINT ST	2014, 2010, 2005, 2004, 1990, 1984, 1980, 1970, 1965, 1961, 1951, 1947, 1943, 1940, 1922
918 FRONT	2014, 2010, 2005, 2004, 1984, 1980, 1970, 1965, 1961, 1951, 1947, 1943, 1940, 1931, 1927, 1922
918 FRONT N	2014, 2010, 2005, 2004, 1990, 1984, 1980, 1970, 1965, 1961, 1951, 1947, 1940, 1931, 1927, 1922
918 HOWARD	2014, 2010, 2005, 2004, 1990, 1984, 1980, 1970, 1965, 1961, 1951, 1947, 1943, 1940, 1931, 1927
918 HOWARD ST	2014, 2010, 2005, 2004, 1990, 1984, 1980, 1970, 1965, 1961, 1951, 1947, 1943, 1940, 1922
918 N FRONT ST	2014, 2010, 2005, 2004, 1990, 1984, 1980, 1970, 1965, 1943
919 2ND N	2014, 2010, 2005, 2004, 1990, 1984, 1980, 1970, 1965, 1961, 1951, 1931, 1927, 1922
919 2ND ST	2014, 2010, 2005, 2004, 1990, 1984, 1980, 1970, 1965, 1961, 1951, 1947, 1943, 1940, 1931, 1922
919 2ND ST N	2014, 2010, 2005, 2004, 1990, 1984, 1980, 1970, 1965, 1961, 1951, 1947, 1943, 1940, 1927, 1922
919 FRONT N	2014, 2010, 2005, 2004, 1990, 1984, 1980, 1970, 1965, 1961, 1951, 1947, 1940, 1931, 1927, 1922

FINDINGS

Address Researched

919 HOWARD

919 HOWARD ST

919 N 2ND

919 N FRONT ST

919 POINT

919 POINT ST

92 ERIE

92 ERIE ST

92 NORTH

92 NORTH ST

920 FRONT N

920 HOWARD

920 HOWARD ST

920 N FRONT ST

921 2ND N

921 2ND ST

921 2ND ST N

921 FRONT N

921 HOWARD

921 HOWARD ST

921 N 2ND

921 N 2ND PHILA PA NJ

921 N 2ND ST

921 N FRONT ST

921 POINT

921 POINT ST

Address Not Identified in Research Source

2014, 2010, 2005, 2004, 1990, 1984, 1980, 1970, 1961, 1951, 1931, 1927

2014, 2010, 2005, 2004, 1990, 1984, 1980, 1970, 1965, 1961, 1951, 1947, 1943, 1940, 1922

2014, 2010, 2005, 2004, 1990, 1984, 1980, 1970, 1965, 1961, 1951, 1947, 1943, 1940, 1931, 1927

2014, 2010, 2005, 1990, 1984, 1980, 1970, 1965, 1961, 1951, 1943

2014, 2010, 2005, 2004, 1990, 1984, 1980, 1970, 1965, 1961, 1951, 1931, 1927

2014, 2010, 2005, 2004, 1990, 1984, 1980, 1970, 1965, 1951, 1947, 1943, 1940, 1922

2014, 2010, 2005, 2004, 1990, 1984, 1980, 1970, 1965, 1961, 1951, 1943, 1931, 1927, 1922

2014, 2010, 2005, 2004, 1990, 1984, 1980, 1970, 1965, 1961, 1951, 1947, 1943, 1940

2014, 2010, 2005, 2004, 1990, 1984, 1980, 1970, 1965, 1961, 1951, 1931, 1927

2014, 2010, 2005, 2004, 1990, 1984, 1980, 1970, 1965, 1961, 1951, 1947, 1943, 1940, 1922

2014, 2010, 2005, 2004, 1990, 1984, 1980, 1970, 1965, 1961, 1951, 1947, 1940, 1931, 1927, 1922

2014, 2010, 2005, 2004, 1990, 1984, 1980, 1970, 1965, 1961, 1931, 1927

2014, 2010, 2005, 2004, 1990, 1984, 1980, 1970, 1965, 1961, 1951, 1947, 1943, 1940, 1922

2014, 2010, 2005, 2004, 1990, 1984, 1980, 1970, 1943

2014, 2010, 2005, 2004, 1990, 1984, 1980, 1970, 1965, 1961, 1951, 1931, 1927, 1922

2014, 2010, 2005, 2004, 1990, 1984, 1980, 1970, 1965, 1961, 1951, 1947, 1943, 1940, 1931, 1922

2014, 2010, 2005, 2004, 1990, 1984, 1980, 1970, 1965, 1961, 1951, 1947, 1943, 1940, 1927, 1922

2014, 2010, 2005, 2004, 1990, 1984, 1980, 1970, 1965, 1961, 1951, 1947, 1940, 1931, 1927, 1922

2014, 2010, 2005, 2004, 1990, 1984, 1980, 1961, 1951, 1931, 1927

2014, 2010, 2005, 2004, 1990, 1984, 1980, 1970, 1965, 1961, 1951, 1947, 1943, 1940, 1922

2014, 2010, 2005, 2004, 1990, 1984, 1980, 1970, 1965, 1961, 1951, 1947, 1943, 1940, 1931, 1927

2014, 2010, 2005, 2004, 1990, 1984, 1980, 1965, 1961, 1951, 1947, 1943, 1940, 1931, 1927, 1922

2014, 2010, 2005, 2004, 1990, 1984, 1980, 1970, 1965, 1961, 1947, 1943, 1940, 1931, 1927, 1922

2014, 2010, 2005, 2004, 1990, 1984, 1980, 1970, 1965, 1961, 1951, 1943

2014, 2010, 2005, 2004, 1990, 1984, 1980, 1970, 1965, 1961, 1951, 1931, 1927

2014, 2010, 2005, 2004, 1990, 1984, 1980, 1970, 1965, 1961, 1951, 1947, 1943, 1940, 1922

FINDINGS

Address Researched

Address Not Identified in Research Source

922 FRONT N	2014, 2010, 2005, 2004, 1990, 1984, 1980, 1970, 1965, 1961, 1951, 1947, 1940, 1931, 1927, 1922
922 HOWARD	2014, 2010, 2005, 2004, 1990, 1984, 1980, 1970, 1961, 1951, 1931, 1927
922 HOWARD ST	2014, 2010, 2005, 2004, 1990, 1984, 1980, 1970, 1965, 1961, 1951, 1947, 1943, 1940, 1922
922 N FRONT ST	2014, 2010, 2005, 2004, 1990, 1984, 1980, 1970, 1965, 1951, 1943
923 2ND N	2014, 2010, 2005, 2004, 1990, 1984, 1980, 1970, 1965, 1961, 1951, 1931, 1927, 1922
923 2ND ST	2014, 2010, 2005, 2004, 1990, 1984, 1980, 1970, 1965, 1961, 1951, 1947, 1943, 1940, 1931, 1922
923 2ND ST N	2014, 2010, 2005, 2004, 1990, 1984, 1980, 1970, 1965, 1961, 1951, 1947, 1943, 1940, 1927, 1922
923 FRONT N	2014, 2010, 2005, 2004, 1990, 1984, 1980, 1970, 1965, 1961, 1951, 1947, 1940, 1931, 1927, 1922
923 HOWARD	2014, 2010, 2005, 2004, 1990, 1984, 1980, 1970, 1965, 1961, 1931, 1927
923 HOWARD ST	2014, 2010, 2005, 2004, 1990, 1984, 1980, 1970, 1965, 1961, 1951, 1947, 1943, 1940, 1922
923 N 2ND	2014, 2010, 2005, 2004, 1990, 1984, 1980, 1970, 1965, 1961, 1951, 1947, 1943, 1940, 1931, 1927
923 N 2ND ST	2014, 2010, 2005, 2004, 1990, 1984, 1980, 1970, 1965, 1961, 1947, 1943, 1940, 1931, 1927, 1922
923 N FRONT ST	2014, 2010, 2005, 2004, 1990, 1984, 1980, 1970, 1965, 1961, 1951, 1943, 1927
923 N Front St	2014, 2005, 2004, 1990, 1984, 1980, 1970, 1965, 1961, 1951, 1947, 1943, 1940, 1931, 1927, 1922
923 N Front St	2014, 2005, 2004, 1990, 1984, 1980, 1970, 1965, 1961, 1951, 1947, 1943, 1940, 1931, 1927, 1922
923 POINT	2014, 2010, 2005, 2004, 1990, 1984, 1980, 1970, 1961, 1951, 1931, 1927
923 POINT ST	2014, 2010, 2005, 2004, 1990, 1984, 1980, 1970, 1965, 1961, 1951, 1947, 1943, 1940, 1922
924 2ND N	2014, 2010, 2005, 2004, 1990, 1984, 1980, 1970, 1965, 1961, 1951, 1947, 1940, 1931, 1927, 1922
924 2ND ST	2014, 2010, 2005, 2004, 1990, 1984, 1980, 1970, 1965, 1961, 1951, 1947, 1943, 1940, 1931, 1922
924 2ND ST N	2014, 2010, 2005, 2004, 1990, 1984, 1980, 1970, 1965, 1961, 1951, 1947, 1943, 1940, 1927, 1922
924 BEACH ST	2014, 2010, 2005, 2004, 1990, 1984, 1980, 1970, 1965, 1961, 1951, 1947, 1943, 1940
924 FRONT N	2014, 2010, 2005, 2004, 1990, 1984, 1980, 1970, 1965, 1961, 1951, 1947, 1940, 1931, 1927, 1922
924 HOWARD	2014, 2010, 2005, 2004, 1990, 1984, 1980, 1970, 1965, 1961, 1951, 1931, 1927
924 HOWARD ST	2014, 2010, 2005, 2004, 1990, 1984, 1980, 1970, 1965, 1961, 1951, 1947, 1943, 1940, 1922
924 N 2ND	2014, 2010, 2005, 2004, 1990, 1984, 1980, 1970, 1965, 1961, 1951, 1947, 1943, 1940, 1931, 1927
924 N FRONT ST	2014, 2010, 2005, 2004, 1990, 1984, 1980, 1970, 1943

FINDINGS

Address Researched

925 2ND N

925 2ND ST N

925 FRONT N

925 HOWARD

925 HOWARD ST

925 N 2ND

925 N 2ND ST

925 N FRONT ST

925 POINT

925 POINT ST

926 2ND N

926 2ND ST

926 2ND ST N

926 BEACH ST

926 HOWARD

926 HOWARD ST

926 N 2ND

926 N 2ND ST

927 2ND N

927 2ND ST

927 2ND ST N

927 FRONT N

927 HOWARD

927 HOWARD ST

927 N 2ND

927 N FRONT ST

Address Not Identified in Research Source

2014, 2010, 2005, 2004, 1990, 1984, 1980, 1970, 1965, 1961, 1951, 1931, 1927, 1922

2014, 2010, 2005, 2004, 1990, 1984, 1980, 1970, 1965, 1961, 1951, 1947, 1943, 1940, 1927, 1922

2014, 2010, 2005, 2004, 1990, 1984, 1980, 1970, 1965, 1961, 1951, 1947, 1940, 1931, 1927, 1922

2014, 2010, 2005, 2004, 1990, 1984, 1980, 1970, 1965, 1961, 1951, 1931, 1927

2014, 2010, 2005, 2004, 1990, 1984, 1980, 1970, 1965, 1961, 1951, 1947, 1943, 1940, 1922

2014, 2010, 2005, 2004, 1990, 1984, 1980, 1970, 1965, 1961, 1951, 1947, 1943, 1940, 1931, 1927

2014, 2010, 2005, 2004, 1990, 1984, 1980, 1970, 1961, 1951, 1947, 1943, 1940, 1931, 1927, 1922

2014, 2010, 2005, 2004, 1990, 1984, 1980, 1970, 1965, 1961, 1951, 1943

2014, 2010, 2005, 2004, 1990, 1984, 1980, 1970, 1965, 1961, 1951, 1931, 1927

2014, 2010, 2005, 2004, 1990, 1984, 1980, 1970, 1965, 1961, 1951, 1947, 1943, 1940, 1922

2014, 2010, 2005, 2004, 1990, 1984, 1980, 1970, 1965, 1961, 1951, 1931, 1927, 1922

2014, 2010, 2005, 2004, 1990, 1984, 1980, 1970, 1965, 1961, 1951, 1947, 1943, 1940, 1931, 1922

2014, 2010, 2005, 2004, 1990, 1984, 1980, 1970, 1965, 1961, 1951, 1947, 1943, 1940, 1927, 1922

2014, 2010, 2005, 2004, 1990, 1984, 1980, 1970, 1965, 1961, 1951, 1947, 1943, 1940

2014, 2010, 2005, 2004, 1990, 1984, 1980, 1970, 1965, 1961, 1951, 1931, 1927

2014, 2010, 2005, 2004, 1990, 1984, 1980, 1970, 1965, 1961, 1951, 1947, 1943, 1940, 1922

2014, 2010, 2005, 2004, 1990, 1984, 1980, 1970, 1965, 1961, 1951, 1947, 1943, 1940, 1931, 1927

2014, 2010, 2005, 2004, 1990, 1984, 1980, 1970, 1965, 1961, 1947, 1943, 1940, 1931, 1927, 1922

2014, 2010, 2005, 2004, 1990, 1984, 1980, 1970, 1965, 1961, 1951, 1931, 1927, 1922

2014, 2010, 2005, 2004, 1990, 1984, 1980, 1970, 1965, 1961, 1951, 1947, 1943, 1940, 1931, 1922

2014, 2010, 2005, 2004, 1990, 1984, 1980, 1970, 1965, 1961, 1951, 1947, 1943, 1940, 1927, 1922

2014, 2010, 2005, 2004, 1990, 1984, 1980, 1970, 1965, 1961, 1951, 1947, 1940, 1931, 1927, 1922

2014, 2010, 2005, 2004, 1990, 1984, 1980, 1970, 1965, 1961, 1951, 1931, 1927

2014, 2010, 2005, 2004, 1990, 1984, 1980, 1970, 1965, 1961, 1951, 1947, 1943, 1940, 1922

2014, 2010, 2005, 2004, 1990, 1984, 1980, 1970, 1965, 1961, 1951, 1947, 1943, 1940, 1931, 1927

2014, 2010, 2005, 2004, 1990, 1984, 1980, 1970, 1943

FINDINGS

Address Researched

Address Not Identified in Research Source

927 POINT	2014, 2010, 2005, 2004, 1990, 1984, 1980, 1970, 1965, 1961, 1931, 1927, 1922
927 POINT ST	2014, 2010, 2005, 2004, 1990, 1984, 1980, 1970, 1965, 1961, 1951, 1947, 1943, 1940, 1922
928 2ND N	2014, 2010, 2005, 2004, 1990, 1984, 1980, 1970, 1965, 1961, 1951, 1931, 1927, 1922
928 2ND ST	2014, 2010, 2005, 2004, 1990, 1984, 1980, 1970, 1965, 1961, 1951, 1947, 1943, 1940, 1931, 1922
928 2ND ST N	2014, 2010, 2005, 2004, 1990, 1984, 1980, 1970, 1965, 1961, 1951, 1947, 1943, 1940, 1927, 1922
928 BEACH ST	2014, 2010, 2005, 2004, 1990, 1984, 1980, 1970, 1965, 1961, 1951, 1947, 1943, 1940
928 HOWARD	2014, 2010, 2005, 2004, 1990, 1984, 1980, 1970, 1965, 1961, 1951, 1931, 1927
928 HOWARD ST	2014, 2010, 2005, 2004, 1990, 1984, 1980, 1970, 1965, 1961, 1951, 1947, 1943, 1940, 1922
928 N 2ND	2014, 2010, 2005, 2004, 1990, 1984, 1980, 1970, 1965, 1961, 1951, 1947, 1943, 1940, 1931, 1927
928 N 2ND ST	2014, 2010, 2005, 2004, 1990, 1984, 1980, 1970, 1951, 1947, 1943, 1940, 1931, 1927, 1922
929 2ND N	2014, 2010, 2005, 2004, 1990, 1984, 1980, 1970, 1965, 1961, 1951, 1931, 1927, 1922
929 2ND ST	2014, 2010, 2005, 2004, 1990, 1984, 1980, 1970, 1965, 1961, 1951, 1947, 1943, 1940, 1931, 1922
929 2ND ST N	2014, 2010, 2005, 2004, 1990, 1984, 1980, 1970, 1965, 1961, 1951, 1947, 1943, 1940, 1927, 1922
929 FRONT N	2014, 2010, 2005, 2004, 1990, 1984, 1980, 1970, 1965, 1961, 1951, 1947, 1940, 1931, 1927, 1922
929 HOWARD	2014, 2010, 2005, 2004, 1990, 1984, 1980, 1965, 1961, 1951, 1931, 1927
929 HOWARD ST	2014, 2010, 2005, 2004, 1990, 1984, 1980, 1970, 1965, 1961, 1951, 1947, 1943, 1940, 1922
929 N 2ND	2014, 2010, 2005, 2004, 1990, 1984, 1980, 1970, 1965, 1961, 1951, 1947, 1943, 1940, 1931, 1927
929 N 2ND ST	2014, 2010, 2005, 2004, 1990, 1984, 1980, 1970, 1965, 1961, 1947, 1943, 1940, 1931, 1927, 1922
929 N FRONT ST	2014, 2010, 2005, 2004, 1990, 1984, 1980, 1970, 1965, 1943
929 POINT	2014, 2010, 2005, 2004, 1990, 1984, 1980, 1970, 1965, 1961, 1951, 1940, 1931, 1927
929 POINT ST	2014, 2010, 2005, 2004, 1990, 1984, 1980, 1970, 1965, 1961, 1951, 1947, 1943, 1940, 1922
93 NORTH	2014, 2010, 2005, 2004, 1990, 1984, 1980, 1961, 1951, 1931, 1927
93 NORTH ST	2014, 2010, 2005, 2004, 1990, 1984, 1980, 1970, 1965, 1961, 1951, 1947, 1943, 1940, 1931, 1922
930 2ND N	2014, 2010, 2005, 2004, 1990, 1984, 1980, 1970, 1965, 1961, 1951, 1931, 1927, 1922
930 2ND ST	2014, 2010, 2005, 2004, 1990, 1984, 1980, 1970, 1965, 1961, 1951, 1947, 1943, 1940, 1931, 1922

FINDINGS

Address Researched

Address Not Identified in Research Source

930 2ND ST N	2014, 2010, 2005, 2004, 1990, 1984, 1980, 1970, 1965, 1961, 1951, 1947, 1943, 1940, 1927, 1922
930 BEACH	2014, 2010, 2005, 2004, 1990, 1984, 1980, 1970, 1965, 1961, 1951, 1931, 1927, 1922
930 BEACH ST	2014, 2010, 2005, 2004, 1990, 1984, 1980, 1970, 1965, 1961, 1947, 1943, 1940
930 HOWARD	2014, 2010, 2005, 2004, 1990, 1984, 1980, 1970, 1965, 1961, 1931, 1927
930 HOWARD ST	2014, 2010, 2005, 2004, 1990, 1984, 1980, 1970, 1965, 1961, 1951, 1947, 1943, 1940, 1922
930 N 2 STH	2014, 2010, 2005, 2004, 1990, 1984, 1980, 1970, 1965, 1961, 1947, 1943, 1940, 1931, 1927, 1922
930 N 2ND	2014, 2010, 2005, 2004, 1990, 1984, 1980, 1970, 1965, 1961, 1951, 1947, 1943, 1940, 1931, 1927
930 N 2ND ST	2014, 2010, 2005, 2004, 1990, 1984, 1980, 1965, 1961, 1951, 1947, 1943, 1940, 1931, 1927, 1922
931 2ND N	2014, 2010, 2005, 2004, 1990, 1984, 1980, 1970, 1965, 1961, 1951, 1931, 1927, 1922
931 2ND ST	2014, 2010, 2005, 2004, 1990, 1984, 1980, 1970, 1965, 1961, 1951, 1947, 1943, 1940, 1931, 1922
931 2ND ST N	2014, 2010, 2005, 2004, 1990, 1984, 1980, 1970, 1965, 1961, 1951, 1947, 1943, 1940, 1927, 1922
931 HOWARD	2014, 2010, 2005, 2004, 1990, 1984, 1980, 1970, 1961, 1951, 1931, 1927
931 HOWARD ST	2014, 2010, 2005, 2004, 1990, 1984, 1980, 1970, 1965, 1951, 1947, 1943, 1940, 1922
931 N 2ND	2014, 2010, 2005, 2004, 1990, 1984, 1980, 1970, 1965, 1961, 1951, 1947, 1943, 1940, 1931, 1927
931 N 2ND BESWICK ALFRED F ROOFER	2014, 2010, 2005, 2004, 1990, 1984, 1980, 1970, 1965, 1961, 1951, 1947, 1943, 1940, 1931, 1927
931 POINT	2014, 2010, 2005, 2004, 1990, 1984, 1980, 1970, 1965, 1961, 1951, 1931, 1927
931 POINT ST	2014, 2010, 2005, 2004, 1990, 1984, 1980, 1970, 1965, 1961, 1951, 1947, 1943, 1940, 1922
932 2ND N	2014, 2010, 2005, 2004, 1990, 1984, 1980, 1970, 1965, 1961, 1951, 1931, 1927, 1922
932 2ND ST	2014, 2010, 2005, 2004, 1990, 1984, 1980, 1970, 1965, 1961, 1951, 1947, 1943, 1940, 1931, 1922
932 2ND ST N	2014, 2010, 2005, 2004, 1990, 1984, 1980, 1970, 1965, 1961, 1951, 1947, 1943, 1940, 1927, 1922
932 BEACH	2014, 2010, 2005, 2004, 1990, 1984, 1980, 1970, 1965, 1961, 1951, 1931, 1927, 1922
932 BEACH ST	2014, 2010, 2005, 2004, 1990, 1984, 1980, 1970, 1961, 1951, 1947, 1943, 1940
932 HOWARD	2014, 2010, 2005, 2004, 1990, 1984, 1980, 1970, 1965, 1961, 1931, 1927
932 HOWARD ST	2014, 2010, 2005, 2004, 1990, 1984, 1980, 1970, 1965, 1961, 1951, 1947, 1943, 1940, 1922
932 N 2ND	2014, 2010, 2005, 2004, 1990, 1984, 1980, 1970, 1965, 1961, 1951, 1947, 1943, 1940, 1931, 1927
932 N 2ND ST	2014, 2010, 2005, 2004, 1990, 1984, 1980, 1970, 1965, 1951, 1947, 1943, 1940, 1931, 1927, 1922

FINDINGS

Address Researched

Address Not Identified in Research Source

933 2ND N	2014, 2010, 2005, 2004, 1990, 1984, 1980, 1970, 1965, 1961, 1951, 1931, 1927, 1922
933 2ND ST	2014, 2010, 2005, 2004, 1990, 1984, 1980, 1970, 1965, 1961, 1951, 1947, 1943, 1940, 1931, 1922
933 2ND ST N	2014, 2010, 2005, 2004, 1990, 1984, 1980, 1970, 1965, 1961, 1951, 1947, 1943, 1940, 1927, 1922
933 N 2ND	2014, 2010, 2005, 2004, 1990, 1984, 1980, 1970, 1965, 1961, 1951, 1947, 1943, 1940, 1931, 1927
933 POINT	2014, 2010, 2005, 2004, 1990, 1984, 1980, 1970, 1965, 1961, 1951, 1940, 1931, 1927
933 POINT ST	2014, 2010, 2005, 2004, 1990, 1984, 1980, 1970, 1965, 1961, 1951, 1947, 1943, 1940, 1927, 1922
934 2ND N	2014, 2010, 2005, 2004, 1990, 1984, 1980, 1970, 1965, 1961, 1951, 1931, 1927, 1922
934 2ND ST	2014, 2010, 2005, 2004, 1990, 1984, 1980, 1970, 1965, 1961, 1951, 1947, 1943, 1940, 1931, 1922
934 2ND ST N	2014, 2010, 2005, 2004, 1990, 1984, 1980, 1970, 1965, 1961, 1951, 1947, 1943, 1940, 1927, 1922
934 BEACH	2014, 2010, 2005, 2004, 1990, 1984, 1980, 1970, 1965, 1961, 1951, 1931, 1927, 1922
934 BEACH ST	2014, 2010, 2005, 2004, 1990, 1984, 1980, 1965, 1961, 1947, 1943, 1940
934 HOWARD	2014, 2010, 2005, 2004, 1990, 1984, 1980, 1970, 1965, 1961, 1931, 1927
934 HOWARD ST	2014, 2010, 2005, 2004, 1990, 1984, 1980, 1970, 1965, 1961, 1951, 1947, 1943, 1940, 1922
934 N 2ND	2014, 2010, 2005, 2004, 1990, 1984, 1980, 1970, 1965, 1961, 1951, 1947, 1943, 1940, 1931, 1927
934 N 2ND ST	2014, 2010, 2005, 2004, 1990, 1984, 1970, 1965, 1961, 1951, 1947, 1943, 1940, 1931, 1927, 1922
935 2ND N	2014, 2010, 2005, 2004, 1990, 1984, 1980, 1970, 1965, 1961, 1951, 1931, 1927, 1922
935 N 2ND ST	2014, 2010, 2005, 2004, 1990, 1984, 1980, 1965, 1961, 1947, 1943, 1940, 1931, 1927, 1922
935 POINT	2014, 2010, 2005, 2004, 1970, 1965, 1961, 1951, 1931, 1927
935 POINT ST	2014, 2010, 2005, 2004, 1990, 1984, 1980, 1970, 1965, 1961, 1951, 1947, 1943, 1940, 1922
936 2ND N	2014, 2010, 2005, 2004, 1990, 1984, 1980, 1970, 1965, 1961, 1951, 1931, 1927, 1922
936 2ND ST	2014, 2010, 2005, 2004, 1990, 1984, 1980, 1970, 1965, 1961, 1951, 1947, 1943, 1940, 1931, 1922
936 2ND ST N	2014, 2010, 2005, 2004, 1990, 1984, 1980, 1970, 1965, 1961, 1951, 1947, 1943, 1940, 1927, 1922
936 HOWARD	2014, 2010, 2005, 2004, 1990, 1984, 1980, 1970, 1965, 1961, 1951, 1931, 1927
936 HOWARD ST	2014, 2010, 2005, 2004, 1990, 1984, 1980, 1970, 1965, 1961, 1951, 1947, 1943, 1940, 1922
936 N 2ND	2014, 2010, 2005, 2004, 1990, 1984, 1980, 1970, 1965, 1961, 1951, 1947, 1943, 1940, 1931, 1927

FINDINGS

Address Researched

Address Not Identified in Research Source

936 N 2ND ST	2014, 2010, 2005, 2004, 1990, 1984, 1980, 1970, 1965, 1947, 1943, 1940, 1931, 1927, 1922
937 POINT	2014, 2010, 2005, 2004, 1990, 1984, 1980, 1970, 1965, 1961, 1951, 1931, 1927
937 POINT ST	2014, 2010, 2005, 2004, 1990, 1984, 1980, 1970, 1965, 1961, 1951, 1947, 1943, 1940, 1922
938 2ND N	2014, 2010, 2005, 2004, 1990, 1984, 1980, 1970, 1965, 1961, 1951, 1931, 1927, 1922
938 2ND ST	2014, 2010, 2005, 2004, 1990, 1984, 1980, 1970, 1965, 1961, 1951, 1947, 1943, 1940, 1931, 1922
938 2ND ST N	2014, 2010, 2005, 2004, 1990, 1984, 1980, 1970, 1965, 1961, 1951, 1947, 1943, 1940, 1927, 1922
938 HOWARD	2014, 2010, 2005, 2004, 1990, 1984, 1980, 1970, 1965, 1961, 1951, 1947, 1931, 1927
938 HOWARD ST	2014, 2010, 2005, 2004, 1990, 1984, 1980, 1970, 1965, 1961, 1951, 1947, 1943, 1940, 1922
938 N 2ND	2014, 2010, 2005, 2004, 1990, 1984, 1980, 1970, 1965, 1961, 1951, 1947, 1943, 1940, 1931, 1927
938 N 2ND ST	2014, 2010, 2005, 2004, 1990, 1984, 1980, 1970, 1965, 1961, 1947, 1943, 1940, 1931, 1927, 1922
939 N 2 OTH CAN	2014, 2010, 2005, 2004, 1990, 1984, 1980, 1970, 1965, 1961, 1947, 1943, 1940, 1931, 1927, 1922
939 N FRONT ST	2014, 2010, 2005, 2004, 1990, 1984, 1980, 1970, 1965, 1961, 1951, 1943, 1940, 1931, 1927, 1922
939 POINT	2014, 2010, 2005, 2004, 1990, 1984, 1980, 1970, 1965, 1961, 1951, 1931, 1927
939 POINT ST	2014, 2010, 2005, 1990, 1984, 1980, 1970, 1965, 1961, 1951, 1947, 1943, 1940, 1922
94 ERIE	2014, 2010, 2005, 2004, 1990, 1984, 1980, 1970, 1965, 1961, 1951, 1943, 1931, 1927, 1922
94 ERIE ST	2014, 2010, 2005, 2004, 1990, 1984, 1980, 1970, 1965, 1951, 1947, 1943, 1940
94 NORTH	2014, 2010, 2005, 2004, 1990, 1984, 1980, 1970, 1965, 1961, 1951, 1947, 1943, 1940, 1931, 1927
94 NORTH ST	2014, 2010, 2005, 2004, 1990, 1984, 1980, 1970, 1965, 1961, 1951, 1947, 1943, 1940, 1922
940 2ND N	2014, 2010, 2005, 2004, 1990, 1984, 1980, 1970, 1965, 1961, 1951, 1931, 1927, 1922
940 2ND ST	2014, 2010, 2005, 2004, 1990, 1984, 1980, 1970, 1965, 1961, 1951, 1947, 1943, 1940, 1931, 1922
940 2ND ST N	2014, 2010, 2005, 2004, 1990, 1984, 1980, 1970, 1965, 1961, 1951, 1947, 1943, 1940, 1927, 1922
940 HOWARD	2014, 2010, 2005, 2004, 1990, 1984, 1980, 1970, 1965, 1961, 1947, 1931, 1927
940 HOWARD ST	2014, 2010, 2005, 2004, 1990, 1984, 1980, 1970, 1965, 1961, 1951, 1947, 1943, 1940, 1922
940 N 2ND	2014, 2010, 2005, 2004, 1990, 1984, 1980, 1970, 1965, 1961, 1951, 1947, 1943, 1940, 1931, 1927
941 POINT	2014, 2010, 2005, 2004, 1990, 1984, 1980, 1970, 1965, 1961, 1951, 1931, 1927
941 POINT ST	2014, 2010, 2005, 1990, 1984, 1980, 1970, 1965, 1951, 1947, 1943, 1940, 1922

FINDINGS

Address Researched

Address Not Identified in Research Source

942 HOWARD	2014, 2010, 2005, 2004, 1990, 1984, 1980, 1970, 1965, 1961, 1951, 1931, 1927
942 HOWARD ST	2014, 2010, 2005, 2004, 1990, 1984, 1980, 1970, 1965, 1961, 1951, 1947, 1943, 1940, 1922
942 POINT	2014, 2010, 2005, 2004, 1990, 1984, 1980, 1970, 1965, 1961, 1951, 1947, 1943, 1940, 1931, 1927
943 POINT	2014, 2010, 2005, 2004, 1990, 1984, 1980, 1970, 1965, 1961, 1951, 1947, 1943, 1940, 1931, 1927
943 POINT ST	2014, 2010, 2005, 2004, 1990, 1984, 1980, 1970, 1965, 1961, 1951, 1947, 1943, 1940, 1922
944 FRONT N	2014, 2010, 2005, 2004, 1990, 1984, 1980, 1970, 1965, 1961, 1951, 1947, 1940, 1931, 1927, 1922
944 HOWARD	2014, 2010, 2005, 2004, 1990, 1984, 1980, 1970, 1965, 1961, 1951, 1931, 1927
944 HOWARD ST	2014, 2010, 2005, 2004, 1990, 1984, 1980, 1970, 1965, 1961, 1951, 1947, 1943, 1940, 1922
944 N FRONT	2014, 2010, 2005, 2004, 1990, 1984, 1980, 1970, 1965, 1961, 1947, 1943, 1940, 1931, 1927, 1922
944 N FRONT ST	2014, 2010, 2005, 2004, 1990, 1984, 1980, 1970, 1943
946 HOWARD	2014, 2010, 2005, 2004, 1990, 1984, 1980, 1970, 1965, 1961, 1951, 1931, 1927
946 HOWARD ST	2014, 2010, 2005, 2004, 1990, 1984, 1980, 1970, 1965, 1961, 1951, 1947, 1943, 1940, 1922
948 HOWARD	2014, 2010, 2005, 2004, 1990, 1984, 1980, 1970, 1961, 1951, 1931, 1927, 1922
948 HOWARD ST	2014, 2010, 2005, 2004, 1990, 1984, 1980, 1970, 1965, 1961, 1951, 1947, 1943, 1940, 1922
948 N FRONT	2014, 2010, 2005, 2004, 1980, 1970, 1965, 1961, 1951, 1947, 1943, 1940, 1931, 1927, 1922
95 NORTH	2014, 2010, 2005, 2004, 1990, 1984, 1970, 1961, 1951, 1931, 1927
95 NORTH ST	2014, 2010, 2005, 2004, 1990, 1984, 1980, 1970, 1965, 1951, 1947, 1943, 1940, 1922
950 FRONT N	2014, 2010, 2005, 2004, 1990, 1984, 1980, 1970, 1965, 1961, 1951, 1947, 1940, 1931, 1927, 1922
950 N FRONT	2014, 2010, 2005, 2004, 1990, 1984, 1980, 1970, 1965, 1961, 1947, 1943, 1940, 1931, 1927, 1922
950 N FRONT ST	2014, 2010, 2005, 2004, 1990, 1984, 1980, 1970, 1965, 1961, 1951, 1943
952 FRONT N	2014, 2010, 2005, 2004, 1990, 1984, 1980, 1970, 1965, 1961, 1951, 1947, 1940, 1931, 1927, 1922
952 N FRONT ST	2014, 2010, 2005, 2004, 1990, 1984, 1980, 1970, 1965, 1951, 1943
96 ERIE	2014, 2010, 2005, 2004, 1990, 1984, 1980, 1970, 1965, 1961, 1951, 1943, 1931, 1927, 1922
96 ERIE ST	2014, 2010, 2005, 2004, 1990, 1984, 1980, 1970, 1965, 1951, 1947, 1943, 1940
96 NORTH	2014, 2010, 2005, 2004, 1990, 1984, 1980, 1970, 1965, 1961, 1951, 1947, 1943, 1940, 1931, 1927
96 NORTH ST	2014, 2010, 2005, 2004, 1990, 1984, 1980, 1970, 1965, 1961, 1951, 1947, 1943, 1940, 1922
97 NORTH	2014, 2010, 2005, 2004, 1990, 1984, 1980, 1970, 1961, 1951, 1931, 1927

FINDINGS

Address Researched

97 NORTH ST

98 ERIE

98 ERIE ST

99 NORTH

99 NORTH ST

Address Not Identified in Research Source

2014, 2010, 2005, 2004, 1990, 1984, 1980, 1970, 1965, 1947, 1943, 1940, 1922

2014, 2010, 2005, 2004, 1990, 1984, 1980, 1970, 1965, 1961, 1951, 1943, 1931, 1927, 1922

2014, 2010, 2005, 2004, 1990, 1984, 1980, 1970, 1965, 1951, 1947, 1943, 1940

2014, 2010, 2005, 2004, 1990, 1984, 1980, 1970, 1965, 1961, 1951, 1947, 1943, 1940, 1931, 1927

2014, 2010, 2005, 2004, 1990, 1984, 1980, 1970, 1965, 1961, 1951, 1947, 1943, 1940, 1922

Appendix I:

NJDEP Geoweb Overlay Map



LEGEND

- | | |
|---|--|
| Applications/NJGW_Sites_and_Facilities | |
| | Autobody Shops |
| | Chromate Sites |
| | Dry Cleaners |
| | Gas Stations |
| | Known Contaminated Sites List |
| | NJEMS Sites |
| | NJPDES Regulated Facility Locations |
| Underground Storage Tanks Facilities | |
| | Inspection Conducted |
| DOC_STATUS | |
| | Duplicate |
| | Effective |
| | Expired |
| | Pending |
| | Terminated |
| | Child Care Centers |
| | Deed Notice Areas |
| | Groundwater Contamination Areas (CKE) |
| | Groundwater Contamination Areas (CEA) |
| Applications/NJGW_Base_Layers | |
| | Roads NJ (Centerlines) (1:4999 to 1:999 scale) |
| | Parcels Data (Block and Lot) |
| | Counties |
| | MidAtlantic States Boundary |

Appendix J:
Site Photographs



From the southeastern corner of Block 14, Lot 29, looking northwest.



From the southeastern corner of Block 14, Lot 29, looking north.



View of AOC 10.



View of AOC 10.



Eastern portion of Block 14, Lot 29, looking west.



View of AOC 7.



View of AOC 7.



Central view of Block 14, Lot 29.



View of AOC 11.



Northeastern corner of Block 14, Lot 29, looking northeast.



View of AOCs 12 and 13 on the northwestern corner of Block 14, Lot 29.



AOC 12.



AOC 13.



View of AOC 5 on the northeastern corner of Block 14, Lot 29.



View of AOC 5 on the northeastern corner of Block 14, Lot 29.



Looking towards the northeast on Block 12, Lot 1.



Western boundary of Block 12, Lot 1.



Southern boundary of Block 12, Lot 1.



View of AOC 16 on the northwestern corner of Block 12, Lot 1.



View of AOC 16 on the northwestern corner of Block 12, Lot 1.



View of AOC 1 on southeastern corner of Block 12, Lot 1.



View of AOC 1 on southeastern corner of Block 12, Lot 1.



Eastern portion of Block 12, Lot 1, looking north.



Eastern portion of Block 12, Lot 1, looking east.



Northwestern corner of Block 12, Lot 3.



Northern boundary of Block 12, Lot 1.



Looking towards the southeast of Block 12, Lot 1.



View of AOC 18 on the northeastern corner of Block 12, Lot 3



View of AOC 18 on the northeastern corner of Block 12, Lot 3

Appendix K:

Delta Geophysical Report



GEOPHYSICAL INVESTIGATION REPORT

SITE LOCATION:

**Andujar Park
North Street and Front Street
Camden, New Jersey**

PREPARED FOR:

**TTI Environmental, Inc.
1253 North Church Street
Moorestown, New Jersey**

PREPARED BY:

Mike Mesaros
Delta Geophysics Inc.
738 Front Street
Catasauqua, PA 18032

June 12, 2018

Delta Geophysics, Inc. (Delta) is pleased to provide the results of the geophysical survey conducted at Andujar Park, North Street and Front Street, Camden, New Jersey.

1.0 INTRODUCTION

On May 29th, 2018 Delta Geophysics personnel performed a limited geophysical investigation throughout Andujar Park and adjacent vacant properties at the intersection of North Street and Front Street in Camden New Jersey. Particular attention was given to areas adjacent to a former boiler room depicted on a historic Sanborn Fire Insurance Map. Subsurface conditions were unknown at the time of survey. Surface conditions consisted of asphalt, sand, and tended lawn.

2.0 SCOPE OF WORK

The survey was conducted to investigate the subsurface for anomalies consistent with underground storage tanks (UST). A secondary objective was to locate and mark detectable underground utilities adjacent to any detected anomalies.

3.0 METHODOLOGY

Selection of survey equipment is dependent site conditions and project objectives. For this project the technician utilized the following equipment to survey the area of concern:

- Geophysical Survey Systems Inc. SIR-3000 cart-mounted Ground Penetrating Radar (GPR) unit with a 400 Mhz antenna.
- Radiodetection RD7000 precision utility locator.
- Fisher M-Scope TW-6 pipe and cable locator.

Ground penetrating radar (commonly called GPR) is a geophysical method that has been developed over the past thirty years for shallow, high-resolution, subsurface investigations of the earth. GPR uses high frequency pulsed electromagnetic waves (generally 10 MHz to 1,000 MHz) to acquire subsurface information. Energy is propagated downward into the ground and is reflected back to the surface from boundaries at which there are electrical property contrasts. GPR is a method that is commonly used for environmental, engineering, archeological, and other shallow investigations.

The GSSI SIR-3000 GPR can accept a wide variety of antennas which provide various depths of penetration and levels of resolution. The 400 MHz antenna can achieve depths of penetration up to about 20 feet, but this depth may be greatly reduced due to site-specific conditions. Signal penetration decreases with increased soil conductivity. Conductive materials attenuate or absorb the GPR signal. As depth increases the return signal becomes weaker. Penetration is the greatest in unsaturated sands and fine gravels. Clayey, highly saline or saturated soils, areas covered by steel reinforced concrete, foundry slag, of other highly conductive materials significantly reduces GPR depth of penetration.

The GPR was configured to transmit to a depth of approximately 10 feet below the subsurface, but actual signal penetration was limited to approximately 3-5 feet below ground surface (bgs). The limiting factor was signal attenuation from near surface soils.

The RD7000 precision utility locator uses radio emission to trace the location of metal bearing utilities. This radio emission can be active or passive. Active tracing requires the attachment of a radio transmitter to the utility, passive tracing uses radio emissions that are present on the utility. Underground electrical utilities typically emit radio signals that this device can detect.

The TW-6 is designed to find pipes, cables and other metallic objects such as underground storage tanks. One surveyor can carry both the transmitter and receiver together, making it ideally suited for exploration type searches of ferrous metal masses. Metal detectors of this type operate by generating a magnetic field at the transmitter which causes metallic objects in the subsurface to generate a secondary magnetic field. The induced secondary field is detected by the receiver, which generates an audible tone equal to the strength of the secondary field.

4.0 SURVEY FINDINGS

All accessible areas throughout the property were examined during this investigation. Each location was surveyed with GPR and TW-6 for potential anomalies. All areas adjacent to detected anomalous features were then surveyed for subsurface utilities. Based on the data gathered, ten metallic anomalies were detected on the subject property. Approximate locations of all anomalies and utilities detected are depicted on the client provided AutoCad map.

Metallic Anomaly #1

Metallic Anomaly #1 was located with TW-6 and confirmed with GPR. The anomaly measures approximately 6 feet by 4.5 feet. GPR transects imaged a cylindrical feature at 1-2 feet bgs. The metallic anomaly has the potential to be a UST.

Metallic Anomaly #2

Metallic Anomaly #2 was located with TW-6 and confirmed with GPR. The anomaly measures approximately 5.5 feet by 4 feet. GPR transects imaged soil disturbances at 2-3 feet bgs. The metallic anomaly is consistent with metal debris.

Metallic Anomaly #3

Metallic Anomaly #3 was located with TW-6 and confirmed with GPR. The anomaly measures approximately 10 feet by 5 feet. GPR transects imaged soil disturbances at 2-4 feet bgs. The metallic anomaly is consistent with metal debris.

Metallic Anomaly #4

Metallic Anomaly #4 was located with TW-6 and confirmed with GPR. The anomaly measures approximately 6.5 feet by 5.5 feet. GPR transects imaged soil disturbances at 2-4 feet bgs. The metallic anomaly is consistent with metal debris.

Metallic Anomaly #5

Metallic Anomaly #5 was located with TW-6 and confirmed with GPR. The anomaly measures approximately 7 feet by 6 feet. GPR transects imaged a flat feature with the western portion of the anomaly at 2 feet bgs and the eastern portion of the anomaly at 4 feet bgs.

Metallic Anomaly #6

Metallic Anomaly #6 was located with TW-6. The anomaly measures approximately 12 feet by 6 feet. GPR transects were not able to image the anomaly.

Metallic Anomaly #7

Metallic Anomaly #7 was located with TW-6 and confirmed with GPR. The anomaly measures approximately 13 feet by 6.5 feet. GPR transects imaged a cylindrical feature at 2-3 feet bgs. The metallic anomaly has the potential to be a UST.

Metallic Anomaly #8

Metallic Anomaly #8 was located with TW-6 and confirmed with GPR. The anomaly measures approximately 30 feet by 11 feet. GPR transects imaged a cylindrical feature at 2-3 feet bgs. The metallic anomaly is consistent with a UST. Potential former product piping was detected traversing from the northern portion of the UST, east, toward the area of the former boiler room depicted on the client provided Sanborn Fire Insurance Map.

Metallic Anomaly #9

Metallic Anomaly #9 was located with TW-6 and confirmed with GPR. The anomaly measures approximately 20.5 feet by 9 feet. GPR transects imaged reinforced concrete at 1-2 feet bgs.

Metallic Anomaly #10

Metallic Anomaly #10 was located with TW-6 and confirmed with GPR. The anomaly measures approximately 6 feet by 6 feet. GPR transects imaged two separate cylindrical features in the anomalous area. The metallic anomaly is consistent with buried drums or a similar rounded feature.

Utility Survey

Delta performed a utility survey adjacent to all anomalies detected. The following utilities were identified: sanitary sewer, storm sewer, water, and unknown. All utilities were marked onsite with appropriate colors. Anomalous features, unknown utilities, and product piping were marked onsite in pink paint.

5.0 SURVEY LIMITATIONS

GPR depth of penetration was limited to approximately 3-5 feet bgs. The limiting factor was due to conductive soils. Only areas adjacent to detected anomalies were surveyed for utilities. Delta did not survey the interior of the detention basin in the northeast portion of the site.

6.0 WARRANTIES AND DISCLAIMER

As with any geophysical method, it must be stressed that caution be used during any excavation or intrusive testing in proximity to any anomalies indicated in this report. In addition, the absence of detected signatures does not preclude the possibility that targets may exist. To the extent the client desires more definitive conclusions than are warranted by the currently available facts; it is specifically Delta's intent that the conclusions stated herein will be intended as guidance.

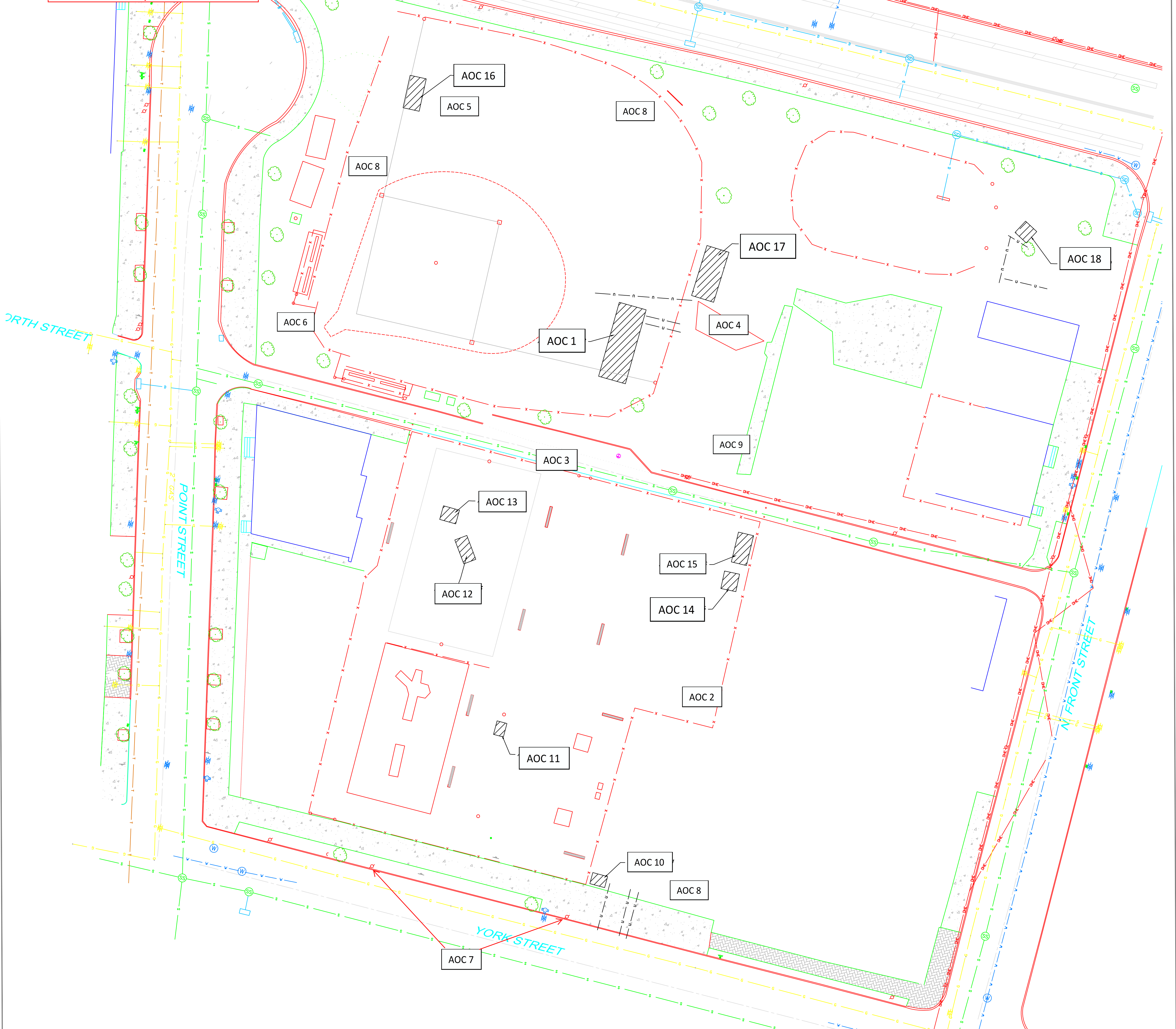
This report is based upon the application of scientific principles and professional judgment to certain facts with resultant subjective interpretations. Professional judgments expressed herein are based on the facts currently available within the limit or scope of work, budget and schedule. Delta represents that the services were performed in a manner consistent with currently accepted professional practices employed by geophysical/geological consultants under similar circumstances. No other representations to Client, express or implied, and no warranty or guarantee is included or intended in this agreement, or in any report, document, or otherwise.

This report was prepared pursuant to the contract Delta has with the Client. That contractual relationship included an exchange of information about the property that was unique and between Delta and its client and serves as the basis upon which this report was prepared. Because of the importance of the understandings between Delta and its client, reliance or any use of this report by anyone other than the Client, for whom it was prepared, is prohibited and therefore not foreseeable to Delta.

Reliance or use by any such third party without explicit authorization in the report does not make said third party a third party beneficiary to Delta's contract with the Client. Any such unauthorized reliance on or use of this report, including any of its information or conclusions, will be at the third party's risk. For the same reasons, no warranties or representations, expressed or implied in this report, are made to any such third party.



- Legend**
- AOC 1: Regulated Heating Oil UST
 - AOC 2: Former Automotive Waste/Scrap
 - AOC 3: Historic Fill (site wide)
 - AOC 4: Former Boiler Room
 - AOC 5: Former Chemical Storage Building A (1926)
 - AOC 6: Former Chemical Storage Building B (1891)
 - AOC 7: Electrical Transformers and Capacitors
 - AOC 8: Historic Site Operations
 - AOC 9: Former Coal Yard
 - AOC 10: Metallic Anomaly #1
 - AOC 11: Metallic Anomaly #2
 - AOC 12: Metallic Anomaly #3
 - AOC 13: Metallic Anomaly #4
 - AOC 14: Metallic Anomaly #5
 - AOC 15: Metallic Anomaly #6
 - AOC 16: Metallic Anomaly #7
 - AOC 17: Metallic Anomaly #9
 - AOC 18: Metallic Anomaly #10



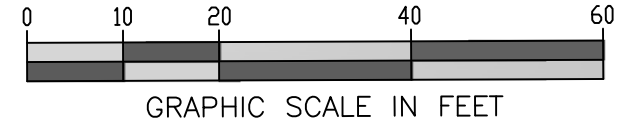
- LEGEND**
- | | | | |
|--|-------------------|--|-----------------|
| | BUSH | | BUILDING |
| | CLEAN OUT | | BRICK WALK |
| | FIRE HYDRANT | | CONC. WALK |
| | GAS VALVE | | CONTOUR |
| | GAS VENT | | CURB |
| | GUY WIRE | | FENCE - METAL |
| | POWER POLE | | BUSH LINE |
| | SANITARY SEWER MH | | GAS LINE |
| | SIGN | | SANITARY SEWER |
| | STORM DRAIN MH | | STORM DRAIN |
| | TELEPHONE MH | | TELEPHONE LINE |
| | TRAVERSE | | WATER LINE |
| | TREE | | UNKNOWN UTILITY |
| | UNKNOWN MANHOLE | | |
| | WATER MANHOLE | | |
| | WATER VALVE | | |
- BC - BOTTOM OF CURB
 EP - EDGE OF PAVEMENT
 CONC - CONCRETE
 INV - INVERT
 PVMT. - PAVEMENT
 TC - TOP OF CURB

NOTES

This site plan was prepared from data furnished by referenced GPS measurements collected in the field. Due to the nature of GPS data, this document is not intended to represent a true or exact plan. Certain errors may exist in all field measurements taken in the field.

All data were collected using a total station and a GPS receiver. All data were collected using a total station and a GPS receiver. All data were collected using a total station and a GPS receiver.

Reference to any other third party shall not constitute an endorsement or approval of the accuracy or reliability of the information or data provided by the third party. For the same reason, no warranty or representation, expressed or implied, is made in this document, nor made by any third party.



PROJECT NO.	
SHEET NO.	1 OF 1
DRAWING NO.	052918
SCALE	1" = 20'
DATE	05-28-18
DESIGNED BY	
DRAWN BY	
CHECKED BY	
DATE	

GEOPHYSICAL INVESTIGATION
ANDUJAR PARK, NORTH STREET AND FRONT STREET, CAMDEN, NJ
 FOR
TTI ENVIRONMENTAL, INC.

DELTA Geophysics Inc.
 738 Front Street, Calasauqua, PA 18032
 Phone: (610) 231-73012

DATE	DESCRIPTION	REV.

